

Vol. 44—No. 26
2-6-79
BOOK 1:
PAGES
7103-7414

BOOK 2:
PAGES
7415-7649

Register for Federal

BOOK 1 OF 2 BOOKS
TUESDAY, FEBRUARY 6, 1979



highlights

REFUGEE ASSISTANCE

Presidential memorandums (2 documents) 7103, 7105

OCCUPATIONAL EXPOSURE TO CHLORINE

Labor/OSHA stays the correction on appropriate permissible exposure level to chlorine; comments by 4-9-79 7140

HOME BREWING

Treasury/ATF allows individuals to produce beer and wine in limited quantities, for personal use, without payment of tax; effective 2-1-79 7141

MULTIPLE SOURCE DRUGS

HEW/HCFA Pharmaceutical Reimbursement Board intends to set maximum allowable cost limits for certain drug products ... 7233

COLOR ADDITIVES

HEW/FDA confirms effective date of October 31, 1978 for "permanent" listing of bismuth citrate 7128

BREAD, ROLLS, AND BUNS

HEW/FDA confirms effective date of November 14, 1978, for amended standards of identity 7129

HUMAN FOOD INGREDIENTS

FDA withdraws proposal and terminates rulemaking proceeding providing for safe use of colorants in paper and cardboard.. 7149
HEW/FDA announces availability of information on the safety of certain glutamates and protein hydrolysates; comments by 4-9-79 7232

NEW ANIMAL DRUGS

HEW/FDA allows use of 20-gram-per-pound lincomycin premix for the manufacture of a complete broiler feed; effective 2-6-79 7132
HEW/FDA provides for safe and effective use of lincomycin hydrochloride sirup for treating certain infections in dogs and cats; effective 2-6-79 7130
HEW/FDA approves tylosin premix for use in complete swine feeds, and adds sponsor to listing; effective 2-6-79 7132
HEW/FDA provides formulation changes in an antimicrobial/anti-inflammatory ophthalmic ointment for dogs and cats; effective 2-6-79 7131
HEW/FDA provides for use of flumethasone tablets for dogs and cats; effective 2-6-79 7131
HEW/FDA approves safe and effective use of dexamethasone chewable tablets for treating certain conditions in dogs; effective 2-6-79 7129

INDUSTRIAL DEVELOPMENT BONDS

Treasury/IRS changes refunding proposals and amends definition of refunding issue; comments by 4-9-79 7177

CONTINUED INSIDE

AGENCY PUBLICATION ON ASSIGNED DAYS OF THE WEEK

The following agencies have agreed to publish all documents on two assigned days of the week (Monday/Thursday or Tuesday/Friday). This is a voluntary program. (See OFR notice 41 FR 32914, August 6, 1976.)

Monday	Tuesday	Wednesday	Thursday	Friday
DOT/COAST GUARD	USDA/ASCS		DOT/COAST GUARD	USDA/ASCS
DOT/NHTSA	USDA/APHIS		DOT/NHTSA	USDA/APHIS
DOT/FAA	USDA/FNS		DOT/FAA	USDA/FNS
DOT/OHMO	USDA//FSQS		DOT/OHMO	USDA/FSQS
DOT/OPSO	USDA/REA		DOT/OPSO	USDA/REA
CSA	MSPB*/OPM*		CSA	MSPB*/OPM*
	LABOR			LABOR
	HEW/FDA			HEW/FDA

Documents normally scheduled for publication on a day that will be a Federal holiday will be published the next work day following the holiday.

Comments on this program are still invited. Comments should be submitted to the Day-of-the-Week Program Coordinator, Office of the Federal Register, National Archives and Records Service, General Services Administration, Washington, D.C. 20408.

***NOTE: As of January 1, 1979, the Merit Systems Protection Board (MSPB) and the Office of Personnel Management (OPM) will publish on the Tuesday/Friday schedule. (MSPB and OPM are successor agencies to the Civil Service Commission.)**

federal register

Phone 523-5240

Area Code 202



Published daily, Monday through Friday (no publication on Saturdays, Sundays, or on official Federal holidays), by the Office of the Federal Register, National Archives and Records Service, General Services Administration, Washington, D.C. 20408, under the Federal Register Act (49 Stat. 500, as amended: 44 U.S.C., Ch. 15) and the regulations of the Administrative Committee of the Federal Register (1 CFR Ch. I). Distribution is made only by the Superintendent of Documents, U.S. Government Printing Office, Washington, D.C. 20402.

The FEDERAL REGISTER provides a uniform system for making available to the public regulations and legal notices issued by Federal agencies. These include Presidential proclamations and Executive orders and Federal agency documents having general applicability and legal effect, documents required to be published by Act of Congress and other Federal agency documents of public interest. Documents are on file for public inspection in the Office of the Federal Register the day before they are published, unless earlier filing is requested by the issuing agency.

The FEDERAL REGISTER will be furnished by mail to subscribers, free of postage, for \$5.00 per month or \$50 per year, payable in advance. The charge for individual copies is 75 cents for each issue, or 75 cents for each group of pages as actually bound. Remit check or money order, made payable to the Superintendent of Documents, U.S. Government Printing Office, Washington, D.C. 20402.

There are no restrictions on the republication of material appearing in the FEDERAL REGISTER.

INFORMATION AND ASSISTANCE

12
291-073
G.S.A.
2/2

Questions and requests for specific information may be directed to the following numbers. General inquiries may be made by dialing 202-523-5240.

FEDERAL REGISTER, Daily Issue:

Subscription orders (GPO)	202-783-3238
Subscription problems (GPO).....	202-275-3054
"Dial - a - Reg" (recorded summary of highlighted documents appearing in next day's issue). Washington, D.C.	202-523-5022
Chicago, Ill	312-663-0884
Los Angeles, Calif	213-688-6694
Scheduling of documents for publication.	202-523-3187
Photo copies of documents appearing in the Federal Register.	523-5240
Corrections	523-5237
Public Inspection Desk.....	523-5215
Finding Aids	523-5227
Public Briefings: "How To Use the Federal Register."	523-5235
Code of Federal Regulations (CFR)..	523-3419
	523-3517
Finding Aids	523-5227

PRESIDENTIAL PAPERS:

Executive Orders and Proclamations.	523-5233
Weekly Compilation of Presidential Documents.	523-5235
Public Papers of the Presidents.....	523-5235
Index.....	523-5235
PUBLIC LAWS:	
Public Law numbers and dates.....	523-5266
	523-5282
Slip Law orders (GPO)	275-3030
U.S. Statutes at Large.....	523-5266
	523-5282
Index.....	523-5266
	523-5282
U.S. Government Manual	523-5230
Automation	523-3408
Special Projects	523-4534

HIGHLIGHTS—Continued

BANKS

FDIC, FRS, and Treasury/Comptroller amend rules on changes in bank control; effective 3-10-79; comments by 4-6-79 (3 documents)	7118, 7120, 7122
FDIC, Treasury/Comptroller, and FRS state policy on changes in control of insured nonmember banks, (3 documents).....	7122

EXCISE TAXES

Treasury/IRS provides for minimum investment return of private foundations; effective for taxable years beginning after 12-31-75	7137
--	------

RETIREMENT INCOME SECURITY

Labor/PWBP proposes to exempt certain employee benefit plans from tax and transaction prohibitions; comments by 3-30-79 (2 documents)	7242, 7244
---	------------

SPECULATIVE COMMODITY TRADING

CFTC removes daily limits for all commodities where limits are in effect; effective 2-6-79	7124
--	------

STEEL FROM JAPAN

Office of the Special Representative for Trade Negotiations shifts quota allocations	7255
--	------

NATIONAL REGISTER OF HISTORIC PLACES

Interior/HCRS publishes Annual Listing of Historic Properties; (Part II of this issue)	7416
--	------

ELECTRONIC PRODUCTS

HEW/FDA proposes to amend approval procedures for manufacturer variance from radiation performance standards; comments by 4-9-79	7149
--	------

FOREIGN INVESTMENT IN AGRICULTURAL LAND

USDA/ASCS establishes a system for the collection of reportable information of investment by foreign persons in agricultural, forest, and timber land; effective 2-2-79, comments by 3-8-79	7115
---	------

TOBACCO

USDA/ASCS proclaims national marketing quotas and acreage allotments for certain kinds of tobacco; effective 2-1-79..	7108
USDA/ASCS determines the 1979-80 marketing quota for burley tobacco; effective 2-6-79	7114

STATE PUBLIC WATER SYSTEM SUPERVISION PROGRAM

EPA changes the grant allocation formula for fiscal year 1980; effective 2-6-79	7143
---	------

OCEAN SHIPPERS

FMC adopts time limits for filing of overcharge claims; effective 3-1-79	7144
--	------

FEDERAL COAL TRACT LEASING

Interior/BLM allows coal producers to apply for Federal short-term coal leases; comments by 2-22-79	7237
---	------

OIL IMPORTS

Treasury/Sec'y solicits comments on the investigation of the effect of oil imports on the national security; comments by 2-20-79	7264
--	------

HIGHLIGHTS—Continued

MEETINGS—

DOD/Army: Army Science Board, 3-7 and 3-8-79	7194	NASA: NAC Aeronautics Advisory Committee, Informal Ad Hoc Advisory Subcommittee, 2-27 and 2-28-79	7254
Sec'y: Advisory Group on Electronic Devices, 3-21 and 3-22-79	7194	DOT/FRA: Minority Business Resource Center Advisory Committee, 2-23-79 and 3-2-79, (2 documents)	7262
DOE: National Petroleum Council, Committee on Materials and Manpower Requirements, Production Equipment Task Group, 2-28-79	7195	VA: Los Angeles Regional Office Station Committee on Educational Allowances, 3-7-79	7266
EPA: Science Advisory Board, Environmental Health Advisory Committee, Study Group on Pesticide Tolerances, 2-26-79	7225		
FRS: Consumer Advisory Council, 2-21 and 2-22-79	7230	CHANGED MEETING—	
HEW-OE: Advisory Committee on Accreditation and Institutional Eligibility, 3-14, 3-15, and 3-16-79	7233	HEW/OE: National Advisory Council on the Education of Disadvantaged Children, relocation, 2-23 and 2-24-79	7234
Labor/BLS: Business Research Advisory Council, 2-21-79.	7240	SUNSHINE MEETINGS	7305
PWBP: Advisory Council on Employee Welfare and Pension Benefit Plans, 2-21-79	7242	SEPARATE PARTS OF THIS ISSUE	
		Part II, Interior/HCRS	7416

reminders

(The items in this list were editorially compiled as an aid to FEDERAL REGISTER users. Inclusion or exclusion from this list, has no legal significance. Since this list is intended as a reminder, it does not include effective dates that occur within 14 days of publication.)

Rules Going Into Effect Today

- HEW/HCFA—Federal financial participation in State claims for sterilizations. 52171; 11-8-78
- HDSO—Federal financial participation in State claims for sterilization and abortions 52173; 11-8-78
- PHS—Provision of sterilization in Federally-assisted programs of the Public Health Service 52146; 11-8-78

List of Public Laws

NOTE: No public laws have been received by the Office of the FEDERAL REGISTER for assignment of law numbers and inclusion in today's listing.

[Last Listing Jan. 24, 1979]

contents

THE PRESIDENT			
Administrative Orders			
Communist countries, refugee assistance (Presidential Determination No. 2 of Jan. 17, 1979)	7103		
Zaire, refugee assistance (Presidential Determination No. 3 of Jan. 22, 1979)	7105		
EXECUTIVE AGENCIES			
AGRICULTURAL STABILIZATION AND CONSERVATION SERVICE			
Rules			
Foreign investment in agricultural land; disclosure ...	7115		
Tobacco (burley); marketing quotas	7114		
Tobacco (fire-cured, etc.); marketing quotas and acreage allotments	7108		
AGRICULTURE DEPARTMENT			
<i>See Agricultural Stabilization and Conservation Service; Federal Crop Insurance Corporation.</i>			
AIR FORCE DEPARTMENT			
Notices			
Environmental statements; availability, etc.; Rickenbacker AFB, Ohio; proposed reduction	7193		
ALCOHOL, TOBACCO AND FIREARMS BUREAU			
Rules			
Alcoholic beverages: Wine and beer; home production	7138		
ARMY DEPARTMENT			
Proposed Rules			
Military reservations; real estate claims founded upon contract	7138		
Notices			
Meetings: Science Board	7194		
CIVIL AERONAUTICS BOARD			
Notices			
Hearings, etc.: Federal Express Corp. et al.....	7187		
Texas International, Inc.....	7191		
Meetings; Sunshine Act	7305		
COMMERCE DEPARTMENT			
<i>See National Technical Information Service.</i>			
COMMODITY FUTURES TRADING COMMISSION			
Rules			
Speculative trading; daily trading limits; removal	7124		
Notices			
Meetings; Sunshine Act (2 documents)	7306		
COMPTROLLER OF CURRENCY			
Rules			
Change in Bank Control Act; coverage, exemptions and procedures, etc.	7118		
Notices			
Change in Bank Control Act; policy statement.....	7262		
CUSTOMS SERVICE			
Notices			
Reimbursable services; excess cost of preclearance operations.....	7262		
DEFENSE DEPARTMENT			
<i>See also Air Force Department; Army Department.</i>			
Notices			
Meetings: Electron Devices Advisory Group	7194		
ECONOMIC REGULATORY ADMINISTRATION			
Notices			
Hearings, etc.: Northern States Power Co	7222		
EDUCATION OFFICE			
Notices			
Meetings: Accreditation and Institutional Eligibility Advisory Committee	7233		
Education of Disadvantaged Children National Advisory Council; meeting relocated ..	7234		
EMPLOYMENT AND TRAINING ADMINISTRATION			
Notices			
Comprehensive Employment and Training Act programs: Youth community conservation and improvement projects; funds reallocation	7240		
ENERGY DEPARTMENT			
<i>See also Economic Regulatory Administration; Federal Energy Regulatory Commission; Hearings and Appeals Office, Energy Department.</i>			
Notices			
Meetings: National Petroleum Council ...	7195		
ENVIRONMENTAL PROTECTION AGENCY			
Rules			
Grants; State and local assistance: State public water systems supervision program	7143		
Proposed Rules			
Air quality implementation plans; delayed compliance orders: Minnesota.....	7184		
Notices			
Meetings: Environmental Health Advisory Committee	7225		
Water pollution control; safe drinking water; public water systems designations: Minnesota.....	7223		
EQUAL EMPLOYMENT OPPORTUNITY COMMISSION			
Notices			
Meetings; Sunshine Act	7306		
FEDERAL COMMUNICATIONS COMMISSION			
Proposed Rules			
Television broadcasting: Network representation of TV stations in national spot sales; exemptions; extension of time	7186		
Notices			
Canadian standard broadcast stations; notification list.....	7226		
FEDERAL CROP INSURANCE CORPORATION			
Rules			
Crop insurance, designated counties and crops for 1979 crop year; correction	7107		
FEDERAL DEPOSIT INSURANCE CORPORATION			
Rules			
Practice and procedure: Change in Bank Control Act; coverage, exemptions and procedures, authority delegations, etc.	7122		
Notices			
Change in Bank Control Act; policy statement.....	7226		
FEDERAL ENERGY REGULATORY COMMISSION			
Notices			
Hearings, etc.: Alabama-Tennessee Natural Gas Co	7195		
Algonquin Gas Transmission Co	7196		
Area Rate Proceeding et al	7197		
Central Power & Light Co	7197		
Consolidated Edison Co. of New York, Inc	7198		
Consolidated Gas Supply Corp	7198		
Crisp County Power Commission	7200		
Ehrnschwender, Arthur R	7200		

CONTENTS

Florida Power & Light Co.....	7201	New Jersey	7164	Flumethasone tablets	7131
Georgia Power Co. (3 documents).....	7201, 7203	North Dakota	7165	Lincomycin.....	7132
Gulf Central Pipeline Co	7203	Ohio	7165	Lincomycin hydrochloride	
Hancock, W. W., Jr	7203	Oregon (3 documents).....	7166, 7167	sirup	7130
Kansas City Power & Light		Pennsylvania (10 documents)..	7168-	Tylosin	7132
Co. (2 documents).....	7203, 7204	Washington (5 documents).....	7173	Bakery products; identity stand-	
Lakehead Pipe Line Co	7204	Washington (5 documents).....	7174-	ards; effective date con-	
Michigan Wisconsin Pipe Line		Washington (5 documents).....	7176	firmed	7129
Co	7204	FEDERAL MARITIME COMMISSION		Color additives:	
Mid Louisiana Gas Co	7205, 7206	Rules		Bismuth citrate; effective date	
Milltown Skelgas, Inc. (2 documents).....	7207	Overcharge claims; time limit		confirmed	7128
Natural Gas Pipeline Co. of		for filing	7144	Proposed Rules	
America	7207	Notices		Food additives:	
Nevada Power Co	7207	Agreements filed, etc.....	7228	Paper and paperboard compo-	
New England Power Co	7208	Freight forwarder licenses:		nents; synthetic organic co-	
New York State Electric &		Mateus Shipping Corp. et al.;		lorants; withdrawal	7149
Gas Corp	7210	correction	7228	GRAS or prior-sanctioned in-	
Pacific Gas & Electric Co. (2		FEDERAL MINE SAFETY AND HEALTH		ingredients:	
documents).....	7210, 7212	REVIEW COMMISSION		Adipic acid; correction	7149
Pacific Power & Light Co. et		Notices		Radiological health:	
al. (2 documents).....	7211, 7212	Meetings; Sunshine Act	7306	Electronic products; perform-	
Powder River Pipeline Corp.		FEDERAL RAILROAD ADMINISTRATION		ance standards; variance ap-	
et al	7212	Notices		proval procedures	7149
Public Utility District No. 1 of		Meetings:		Notices	
Douglas County, Wash	7212	Minority Business Resource		GRAS or prior-sanctioned in-	
Sabre Refining, Inc.	7213	Center Advisory Committee		ingredients:	
South Texas Natural Gas		(2 documents).....	7262	Protein hydrolysates and glu-	
Gathering Co. et al	7213	FEDERAL RESERVE SYSTEM		tamates; information avail-	
South Carolina Electric & Gas		Rules		ability	7232
Co	7213	Bank holding companies:		HEALTH, EDUCATION, AND WELFARE	
Southern Natural Gas Co	7213	Change in Bank Control Act;		DEPARTMENT	
Tenneco Inc. et al	7214	coverage, exemptions and		<i>See also</i> Education Office; Food	
Tennessee Natural Gas Lines,		procedures, authority dele-		and Drug Administration;	
Inc	7214	gations, etc.....	7120	Health Care Financing Ad-	
Texas Eastern Transmission		Notices		ministration.	
et al	7215	Applications, etc.:		Notices	
Trailblazer Pipeline Co. et al .	7215	California Bancorp, Inc	7231	Organization, functions, and au-	
Transcontinental Gas Pipe		Montgomery Bancorporation,		thority delegations:	
Line Co. (2 documents).....	7215,	Inc	7231	National Institutes of Health;	
7216	7216	Northwest Bancorporation	7231	Collaborative Research Of-	
Transwestern Pipeline Co	7216	Taylor Bancor, Inc	7231	fice etc	7234
Trunkline Gas Co	7217	Change in Bank Control Act;		HEALTH CARE FINANCING	
Union Electric Co	7217	policy statement	7229	ADMINISTRATION	
Virginia Electric & Power Co .	7217	Meetings; Sunshine Act	7306	Notices	
Meetings; Sunshine Act	7306	Meetings:		Drugs, limitations on payment	
Natural Gas Policy Act:		Consumer Advisory Council ...	7230	or reimbursement; maxi-	
Determination process report		FEDERAL TRADE COMMISSION		mum allowable cost:	
receipts (6 documents).....	7201,	Rules		Diethylpropion HCl, etc	7233
7206, 7216-7218		Prohibited trade practices:		HEARINGS AND APPEALS OFFICE,	
FEDERAL INSURANCE ADMINISTRATION		New Jersey Pest Control Asso-		ENERGY DEPARTMENT	
Rules		ciation, Inc	7124	Notices	
Flood insurance; special hazard		FISH AND WILDLIFE SERVICE		Applications for exception:	
areas:	7133	Rules		Decisions and orders	7218
Proposed Rules		Migratory bird hunting:		HERITAGE CONSERVATION AND	
Flood elevation determination:		Seasons, limits, and shooting		RECREATION SERVICE	
Arkansas	7150	hours establishment, etc.;		Rules	
California (3 documents).....	7151,	CFR publication	7146	Recreation fees; CFR redesigna-	
7152	7153	FOOD AND DRUG ADMINISTRATION		tion (2 documents).....	7143, 7144
Connecticut.....	7153	Rules		Notices	
Connecticut; correction	7153	Animal drugs, feeds, and related		Historic Places National Regis-	
Idaho (3 documents).....	7154, 7155	products:		ter; additions, deletions, etc.:	
Illinois (5 documents).....	7156, 7158	Chloramphenicol-predniso-		Alaska et al	7239
Kentucky.....	7159	lone ophthalmic ointment ...	7131	Historic Places National Regis-	
Massachusetts (3 documents)..	7159-	Dexamethasone chewable tab-		ter; annual republication	7416
7161	7162	lets.....	7129		
Minnesota.....	7162				
Montana.....	7162				
Nebraska.....	7163				
New Hampshire; correction	7164				

CONTENTS

HOUSING AND URBAN DEVELOPMENT DEPARTMENT	Revlon, Inc	7251	OCCUPATIONAL SAFETY AND HEALTH REVIEW COMMISSION	
See Federal Insurance Administration.	Smart Modes, Inc.....	7251	Notices	
INDIAN AFFAIRS BUREAU	Sperry Remington	7251	Authority delegations:	
Notices	Trio Casuals Ltd. et al	7252	Executive Secretary; administrative law cases	7255
Indian tribal entities; list	U.S. Steel Corp	7252		
	Warnaco, Inc	7252		
INTERIOR DEPARTMENT	LABOR STATISTICS BUREAU		PENSION BENEFIT GUARANTY CORPORATION	
See also Fish and Wildlife Service; Heritage Conservation and Recreation Service; Indian Affairs Bureau; Land Management Bureau; National Park Service; Reclamation Bureau.	Notices		Proposed Rules	
Notices	Meetings:		Administrative review of agency decision; issuance and request procedures	7178
Environmental statements; availability, etc.:	Business Research Advisory Council	7240		
Crude oil transportation system, Wash., Idaho, Mont., N. Dak., and Minn.; extension of time and hearings	LAND MANAGEMENT BUREAU		PENSION AND WELFARE BENEFIT PROGRAMS OFFICE	
	Notices		Notices	
	Authority delegation:		Employee benefit plans:	
	Idaho, State Director; grants and permits	7238	Prohibitions on transactions; exemption proceedings, applications, hearings, etc. (2 documents)	7242, 7244
	Short-term coal leasing; bidding methods and fair market value	7237	Meetings:	
	Withdrawal and reservation of lands; proposed, etc.:		Employee Welfare and Pension Benefit Plans Advisory Council	7242
	Oregon; correction	7237		
INTERNAL REVENUE SERVICE	MERIT SYSTEMS PROTECTION BOARD		POSTAL SERVICE	
Rules	Notices		Notices	
Excise taxes:	Privacy Act; systems of records..	7253	Meetings; Sunshine Act	7307
Foundations; minimum distribution amounts	MINE SAFETY AND HEALTH ADMINISTRATION			
	Notices		RECLAMATION BUREAU	
Proposed Rules	Petitions for mandatory safety standard modification:		Notices	
Income taxes:	Homestake Mining Co	7241	Environmental statements; availability etc.:	
Industrial development bonds; refunding	Kentucky-Tennessee Clay Co.	7241	Salt-Gila Aqueduct, Central Arizona Project, Ariz.-N. Mex	7238
	Olga Coal Co	7241		
INTERSTATE COMMERCE COMMISSION	NATIONAL AERONAUTICS AND SPACE ADMINISTRATION		RENEGOTIATION BOARD	
Notices	Notices		Notices	
Fourth section applications for relief (2 documents)	Committees; establishment, renewals, terminations, etc.:		Meetings; Sunshine Act	7307
Hearing assignments	Space and Terrestrial Applications Steering Committee	7255		
Motor carriers:	Meetings:		SECURITIES AND EXCHANGE COMMISSION	
Irregular route property carriers; gateway elimination	Aeronautics Advisory Committee	7254	Notices	
			Hearings, etc.:	
Permanent authority applications			Mediterranean Fund, Inc	7256
			Monongahela Power Co. et al.	7256
Temporary authority applications (3 documents)			Pennsylvania Tax-Free Income Trust et al	7257
			Southwestern Electric Power Co	7259
			Self-regulatory organizations; proposed rule changes:	
			Municipal Securities Rule-making Board	7260
LABOR DEPARTMENT	NATIONAL PARK SERVICE		TRADE NEGOTIATIONS, OFFICE OF SPECIAL REPRESENTATIVE	
See also Employment and Training Administration; Labor Statistics Bureau; Mine Safety and Health Administration; Occupational Safety and Health Administration; Pension and Welfare Benefit Programs Office.	Notices		Notices	
Notices	Environmental statements; availability, etc.:		Import quotas:	
Adjustment assistance:	Badlands National Park, S. Dak	7240	Specialty steel from Japan	7255
APCO Manufacturing Co. et al	NATIONAL TECHNICAL INFORMATION SERVICE			
	Notices		TRANSPORTATION DEPARTMENT	
Atlas Tack Corp	Inventions, Government-owned; availability for licensing	7192	See Federal Railroad Administration.	
Belrose Knitting Mills	NUCLEAR REGULATORY COMMISSION			
	Notices			
Cappi Originals	Meetings; Sunshine Act	7307		
Essex Group, Inc	OCCUPATIONAL SAFETY AND HEALTH ADMINISTRATION			
	Rules			
Fashion Maid Knitting Mills, Inc	Health and safety standards:			
	Chlorine; exposure; administrative stay and inquiry	7140		
Frechette Fashions				
Pine Valley Sportswear, Inc ...				
Pond Lily Co				

CONTENTS

TREASURY DEPARTMENT

See also Alcohol, Tobacco and
Firearms Bureau; Comptroller
of Currency; Customs Service;
Internal Revenue Service.

Rules

Privacy Act; implementation 7141

Notices

Oil imports, investigation of the
effect on the national security
of the United States 7264

Privacy Act; systems of records.. 7265

VETERANS ADMINISTRATION

Notices

Meetings:

Educational Allowances Sta-
tion Committee 7266

list of cfr parts affected in this issue

The following numerical guide is a list of the parts of each title of the Code of Federal Regulations affected by documents published in today's issue. A cumulative list of parts affected, covering the current month to date, follows beginning with the second issue of the month.

A Cumulative List of CFR Sections Affected is published separately at the end of each month. The guide lists the parts and sections affected by documents published since the revision date of each title.

3 CFR	21 CFR—Continued	31 CFR
ADMINISTRATIVE ORDERS:	555..... 7131	1..... 7141
Presidential Determinations:	558 (2 documents) 7132	32 CFR
No. 79-2 of January 17, 1979 7103	PROPOSED RULES:	PROPOSED RULES:
No. 79-3 of January 22, 1979 7105	172 7149	552 7183
7 CFR	176 7149	36 CFR
401..... 7107	182 7149	1227..... 7143
724..... 7108	184 7149	40 CFR
726..... 7114	1010 7149	35..... 7143
781..... 7115	24 CFR	PROPOSED RULES:
12 CFR	1915..... 7133	65 7184
15..... 7118	PROPOSED RULES:	43 CFR
225..... 7120	1917 (43 documents) 7150-7176	18..... 7144
265..... 7120	26 CFR	46 CFR
303..... 7122	53..... 7137	531..... 7144
16 CFR	PROPOSED RULES:	536..... 7144
13..... 7124	1 7177	47 CFR
17 CFR	27 CFR	PROPOSED RULES:
150..... 7124	240..... 7139	73 7186
21 CFR	245..... 7140	50 CFR
73..... 7128	29 CFR	20..... 7146
81..... 7128	1910..... 7140	
136..... 7129	PROPOSED RULES:	
510..... 7132	2618 7178	
520 (3 documents) 7129-7131		

CUMULATIVE LIST OF CFR PARTS AFFECTED DURING FEBRUARY

The following numerical guide is a list of parts of each title of the Code of Federal Regulations affected by documents published to date during February.


1 CFR		14 CFR—Continued		26 CFR	
Ch. I	6349	208.....	6645	9.....	6715
3 CFR		212.....	6645	53.....	7137
ADMINISTRATIVE ORDERS:		215.....	6646		
Presidential Determinations:		244.....	6646	PROPOSED RULES:	
No. 79-2 of January 17, 1979	7103	249.....	6646	1	7177
No. 79-3 of January 22, 1979	7105	296.....	6634	4	6740
		385.....	6647	5	6740
		389.....	6647	7	6740
PROCLAMATIONS:		PROPOSED RULES:		27 CFR	
4635.....	6347	23	7057	240.....	7139
4636.....	6893	25	7057	245.....	7140
5 CFR		39	6929	28 CFR	
213.....	6705	71	6428	4.....	6890
7 CFR		135	7057	4a.....	6890
401.....	7107	15 CFR		PROPOSED RULES:	
724.....	7108	PROPOSED RULES:		47	6752
726.....	7114	922	6930	29 CFR	
781.....	7115	16 CFR		552.....	6715
905.....	6349	13.....	6380, 7124	1910.....	7140
907.....	6350	17 CFR		PROPOSED RULES:	
910.....	6705	150.....	7124	2618	7178
928.....	6706	PROPOSED RULES:		30 CFR	
959.....	6895	9	6428	715.....	6682
1421.....	6351	31	6737	31 CFR	
1803.....	6352	20 CFR		1.....	7141
1823.....	6353	PROPOSED RULES:		PROPOSED RULES:	
1888.....	6353	416	6429	14	6753
1901.....	6353	21 CFR		32 CFR	
1933.....	6353	73.....	7128	705.....	6389
1942.....	6353, 6354	81.....	7128	1453.....	6716
1980.....	6354	136.....	7129	PROPOSED RULES:	
9 CFR		184.....	6706	552	7183
PROPOSED RULES:		510.....	7132	806b	6944
318	6735	520.....	7129-7131	33 CFR	
381	6735	522.....	6707	110.....	6910
10 CFR		555.....	7131	PROPOSED RULES:	
210.....	7064, 7070	556.....	6707	110	6956
211.....	6895, 7064	558.....	7132	161	6956
212.....	7070	PROPOSED RULES:		36 CFR	
456.....	6378	172	7149	1227.....	7143
12 CFR		176	7149	39 CFR	
15.....	7118	182	7149	10.....	6392
225.....	7120	184	7149	40 CFR	
265.....	7120	1010	7149	15.....	6910
303.....	7122	23 CFR		35.....	7143
PROPOSED RULES:		655.....	6708	65.....	6911
19	6922	922.....	6380	81.....	6395
24	6922	24 CFR		PROPOSED RULES:	
26	6421	1914.....	6381, 6905	65	6465-6469, 6754, 7184
238	6421	1915.....	6382, 6383, 6907, 6908, 7133	86	6650
348	6421	1917.....	6386-6388	720	6957
563f	6421	PROPOSED RULES:			
711	6421	1917	6441-		
14 CFR			6464, 6934-6944, 7150-7176		
11.....	6897				
39.....	6379, 6902, 6903				
71.....	6379, 6904				
207.....	6645				

FEDERAL REGISTER

42 CFR		45 CFR—Continued		49 CFR	
50.....	6716	228.....	6718	171.....	6915
405.....	6912	1067.....	6396	173.....	6915
441.....	6717	PROPOSED RULES:		571.....	6915
PROPOSED RULES:		1067.....	6960	1033.....	6416, 6728-6731, 6916-6919
124.....	6842	46 CFR		PROPOSED RULES:	
405.....	6958	512.....	6718, 6719	195.....	6961
442.....	6958	531.....	7144	1033.....	6759
43 CFR		536.....	7144	1132.....	6759
18.....	7144	47 CFR		50 CFR	
405.....	6395	73.....	6721, 6722	20.....	7146
PROPOSED RULES:		PROPOSED RULES:		26.....	6417
3300.....	6471	1.....	6755, 6960	32.....	6418
3800.....	6481	25.....	6755	33.....	6417-6419
45 CFR		73.....	6757, 6758, 7186	651.....	6732
220.....	6718	95.....	6759	PROPOSED RULES:	
222.....	6718	97.....	6759	17.....	7060
				611.....	6761
				652.....	6961

FEDERAL REGISTER PAGES AND DATES—FEBRUARY

<i>Pages</i>	<i>Date</i>
6347-6704.....	Feb. 1
6705-6892.....	2
6893-7102.....	5
7103-7649.....	6



Title 3—
The President

Presidential Determination No. 79-2 of January 17, 1979

Designation Pursuant to Section 2(b)(2) of the Migration and Refugee Assistance Act of 1962, as Amended ("the Act"), of Refugees Eligible for Assistance

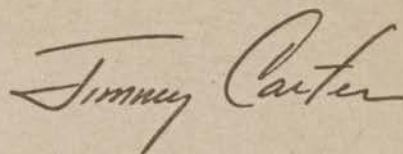
Memorandum for the Secretary of State

In order to authorize grants in Fiscal Year 1979 to voluntary agencies to resettle in the United States refugees not covered by Federal resettlement programs for Cubans and Indochinese, I hereby determine that assistance to or on behalf of those refugees for this purpose will contribute to the foreign policy interests of the United States.

This class of refugees is composed predominantly, but not exclusively, of refugees from the Soviet Union, Eastern Europe and other communist-dominated countries. The Department of Health, Education and Welfare is authorized to provide grants to the voluntary agencies for the resettlement of these refugees.

The Secretary of State is requested to inform the appropriate committees of the Congress of this Determination. The Secretary of Health, Education and Welfare will inform the appropriate committees of the obligation of funds made under this authority.

This determination shall be published in the FEDERAL REGISTER.



THE WHITE HOUSE,
Washington, January 17, 1979.

[FR Doc. 79-4174
Filed 2-2-79; 3:59 pm]
Billing code 3195-01-M

THE UNIVERSITY OF CHICAGO

THE UNIVERSITY OF CHICAGO
DEPARTMENT OF CHEMISTRY
5408 SOUTH DIVISION STREET
CHICAGO, ILLINOIS 60637

RECEIVED
MAY 15 1964

FROM: [Illegible]

TO: [Illegible]

SUBJECT: [Illegible]

[Illegible signature]

[Illegible text]

Presidential Determination No. 79-3 of January 22, 1979

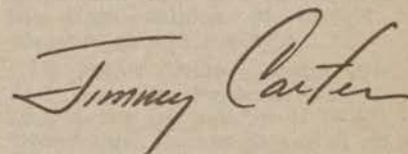
Determination Pursuant to Section 2(c)(1) of the Migration and Refugee Assistance Act of 1962, as Amended, (the "Act") Authorizing the Obligation of \$4,750,000 of Funds Made Available Under the United States Emergency Refugee and Migration Assistance Fund

Memorandum for the Secretary of State

In order to meet emergency needs of persons who, having left Zaire in the past, are now voluntarily returning to Zaire for resettlement under the program of the United Nations High Commissioner for Refugees, I hereby determine, pursuant to Section 2(c)(1) of the Act, that it is important to the national interest that up to \$4,750,000 in funds appropriated under the United States Emergency Refugee and Migration Assistance Fund be furnished for this purpose through the United Nations High Commissioner for Refugees.

The Secretary of State is requested to inform the appropriate committees of Congress of this Determination and the obligation of funds made under this authority.

This determination shall be published in the FEDERAL REGISTER.



THE WHITE HOUSE,
Washington, January 22, 1979.

[FR Doc. 79-4175
Filed 2-2-79; 4:00 pm]
Billing code 3195-01-M

THE UNIVERSITY OF CHICAGO

THE UNIVERSITY OF CHICAGO
OFFICE OF THE DEAN
540 EAST SOUTH EAST STREET
CHICAGO, ILLINOIS 60607

THE UNIVERSITY OF CHICAGO
OFFICE OF THE DEAN
540 EAST SOUTH EAST STREET
CHICAGO, ILLINOIS 60607

[Handwritten signature]

THE UNIVERSITY OF CHICAGO

CHICAGO, ILLINOIS 60607

rules and regulations

This section of the FEDERAL REGISTER contains regulatory documents having general applicability and legal effect most of which are keyed to and codified in the Code of Federal Regulations, which is published under 50 titles pursuant to 44 U.S.C. 1510.

The Code of Federal Regulations is sold by the Superintendent of Documents. Prices of new books are listed in the first FEDERAL REGISTER issue of each month.

[3410-08-M]

Title 7—Agriculture

CHAPTER IV—FEDERAL CROP INSURANCE CORPORATION, DEPARTMENT OF AGRICULTURE

[Amendment No. 101]

PART 401—FEDERAL CROP INSURANCE

Subpart—Regulations for the 1969 and Succeeding Crop Years

COUNTIES AND CROPS DESIGNATED FOR CROP INSURANCE FOR THE 1979 CROP YEAR

Final Rule; Corrections

AGENCY: Federal Crop Insurance Corporation.

ACTION: Corrections.

SUMMARY: This rule corrects the listing of counties and crops approved by the Board of Directors of the Federal Crop Insurance Corporation designated under 7 CFR Part 401 for crop insurance effective with the 1979 and succeeding crop years, as appearing in the FEDERAL REGISTER.

EFFECTIVE DATE: January 3, 1979.

FOR FURTHER INFORMATION CONTACT:

Peter F. Cole, Secretary, Federal Crop Insurance Corporation, U.S. Department of Agriculture, Washington, D.C., 20250, 202-447-3325.

SUPPLEMENTARY INFORMATION: The following corrections should be made to the listing of counties and crops designated for crop insurance effective for the 1979 and succeeding crop years as published in the FEDERAL REGISTER on Wednesday, January 3, 1979, at 44 FR 749 through 761.

1. Under the heading "Counties Designated for Dry Bean Insurance" in the center column of 44 FR 750, Sedgewick County, Colorado, should be spelled "Sedgwick".

2. Under the heading "Counties Designated for Corn Crop Insurance" in

the left column of 44 F.R. 751, insert after Cherokee and before Grundy, the following counties:

Chickasaw	Des Moines
Clarke	Dickinson
Clay	Dubuque
Clayton	Emmet
Clinton	Fayette
Crawford	Floyd
Dallas	Franklin
Davis	Fremont
Decatur	Greene
Delaware	

and, in the center column of 44 FR 751, after Wapello and before Washington, insert the following county:

Warren

3. On 44 FR 752, in the center column under the subheading "Texas", delete "Gaines" and insert "Hale".

4. Under those Texas counties designated for Cotton Crop Insurance in the center column of 44 FR 753, "Willbarger" should be changed to read "Wilbarger".

5. Under those Minnesota counties designated for Flax Crop Insurance in the center column of 44 FR 753, "Yelow Medicine" should be changed to read "Yellow Medicine".

6. Under those Kansas counties designated for Grain Sorghum Crop Insurance in the right column of 44 FR 753, "Cherokee" should be moved up and inserted after "Chase" and before "Cheyenne".

7. Under those Nebraska counties designated for Grain Sorghum Crop Insurance in the left column of 44 FR 754, "Henderson" should be deleted, and "Jefferson" should be inserted after "Hitchcock" and before "Johnson".

8. Under those Oklahoma counties designated for Grain Sorghum Crop Insurance in the left column of 44 FR 754, "Mayers" should be changed to read "Mayes".

9. Under those Texas counties designated for Grain Sorghum Crop Insurance in the left column of 44 FR 754, "Hales" should be changed to read "Hale", "Neuces" should be changed to read "Nueces", and "Sherman" should be inserted after "San Patrio" and before "Starr".

10. Under those Iowa counties designated for Oat Crop Insurance in the center column of 44 FR 754, "Chichasaw" should be changed to read "Chickasaw".

11. Under those Minnesota counties designated for Oat Crop Insurance in the right column of 44 FR 754, "Ramsey" should be deleted and "Rock" inserted after "Rice" and before "Roseau".

12. Under those Texas counties designated for Peanut Crop Insurance in the center column of 44 FR 755, "Atacosa" should be changed to read "Atascosa".

13. Under those California counties designated for Rice Crop Insurance in the right column of 44 FR 755, "Solano" should be deleted.

14. Under those Indiana counties designated for Soybean Crop Insurance in the left column of 44 FR 756, "Hendricks" should be moved up and inserted after "Hancock" and before "Henry".

15. Under those Minnesota counties designated for Soybean Crop Insurance in the right column of 44 FR 756, "Ramsey", "Sherburne", and "Wadena" should be deleted.

16. Under those Nebraska counties designated for Soybean Crop Insurance in the left column of 44 FR 757, "Saryp" should be moved up and inserted after "Richardson" and before "Saunders", and "Staton" should be changed to read "Stanton".

17. Under those South Carolina counties designated for Soybean Crop Insurance in the center column of 44 FR 757, "Dorche" should be changed to read "Dorchester".

18. Under those counties designated for Sugar Beet Crop Insurance in the center column of 44 FR 757, delete the words "Arizona", "Maricopa" and "Pinal".

19. Under those Kentucky counties designated for Tobacco Crop Insurance in the center column of 44 FR 758, "Brenkinridge" should be changed to read "Breckinridge".

20. Under those Virginia counties designated for Tobacco Crop Insurance in the left column of 44 FR 759,

insert "Prince George" after "Prince Edward" and before "Russell".

21. Under those Wisconsin counties designated for Tobacco Crop Insurance in the left column of 44 FR 759, insert "Monroe" after "LaCrosse" and before "Richland".

22. Under those California counties designated for Wheat Crop Insurance in the center column of 44 FR 759, "Solano" should be moved up and inserted after "San Joaquin" and before "Stanislaus".

23. Under those Colorado counties designated for Wheat Crop Insurance in the center column of 44 FR 759, "Sedgewick" should be changed to read "Sedgwick".

24. Under those Illinois counties designated for Wheat Crop Insurance in the right column of 44 FR 759, "Iroquois" should be changed to read "Iroquois".

25. Under those Nebraska counties designated for Wheat Crop Insurance in the right column of 44 FR 760, "Dodge" should be moved up and inserted after "Dawes" and before "Dundy", and "Dueul" should be changed to read "Deuel".

26. Under those New Mexico counties designated for Wheat Crop Insurance in the right column of 44 FR 760, delete "Roosevelt".

27. Under those North Dakota counties designated for Wheat Crop Insurance in the right column of 44 FR 760, "Morgan" should be deleted, and "Morton" should be inserted after "Mercer" and before "Mountrall".

28. Under those Oklahoma counties designated for Wheat Crop Insurance in the left column of 44 FR 761, "Williams" should be deleted, and "Washington" should be inserted after "Tillman" and before "Washita".

29. Under those Texas counties designated for Wheat Crop Insurance in the center column of 44 FR 761, "Willbarger" should be changed to read "Wilbarger".

30. In the footnote dealing with the reporting requirements in the center column of 44 FR 761, the last line thereof should be changed to read "Circular No. A-40".

Dated: January 31, 1978.

PETER F. COLE,
Secretary, Federal Crop
Insurance Corporation.

[FR Doc. 79-3938 Filed 2-5-79; 8:45 am]

[3410-05-M]

CHAPTER VII—AGRICULTURAL STABILIZATION AND CONSERVATION SERVICE (AGRICULTURAL ADJUSTMENT), DEPARTMENT OF AGRICULTURE

SUBCHAPTER B—FARM MARKETING QUOTAS AND ACREAGE ALLOTMENTS

PART 724—FIRE-CURED, DARK AIR-CURED, VIRGINIA SUN-CURED, CIGAR-BINDER (TYPES 51 & 52), AND CIGAR-FILLER AND BINDER (TYPES 42, 43, 44, 53, 54, & 55)

Subpart—Proclamations, Determinations and Announcements of National Marketing Quotas and Referendum Results

1979 NATIONAL MARKETING QUOTAS, DETERMINATIONS AND ANNOUNCEMENTS

AGENCY: Agricultural Stabilization and Conservation Service.

ACTION: Final rule.

SUMMARY: This document proclaims national marketing quotas for fire-cured (types 21-24) tobacco and dark air-cured (types 35-36) tobacco. This document also announces national acreage allotments for the following kinds of tobacco: Fire-cured (type 21) 9,818.88 acres; fire-cured (types 22-24) 27,771.36 acres; dark air-cured (types 35 & 36) 13,344.69 acres; Virginia sun-cured 1,435.53 acres; cigar binder (types 51 & 52) 4,824.30 acres; cigar filler and binder (types 42-44; 53-55) 19,341.13 acres. The law requires that these announcements be made by February 1, 1979.

EFFECTIVE DATE: February 1, 1979.

FOR FURTHER INFORMATION CONTACT:

Robert L. Tarczy, (202) 447-7601, Price Support and Loan Division, ASCS, U.S. Department of Agriculture, P.O. Box 2415, Washington, D.C. 20013.

SUPPLEMENTARY INFORMATION: Sections 724.2, 724.3, and 724.4 are issued pursuant to and in accordance with the Agricultural Adjustment Act of 1938, as amended, hereinafter referred to as the "Act", to proclaim national marketing quotas for fire-cured (type 21), fire-cured (types 22-24), and dark air-cured (types 35-36) tobacco, respectively, for each of the three marketing years beginning October 1, 1979, October 1, 1980, and October 1, 1981. Sections 724.12 through 724.17 are issued pursuant to, and in accordance with, the Act to announce the reserve supply level and the total supply of fire-cured, dark air-cured, Virginia sun-cured, cigar-binder, and cigar-filler and binder tobacco for the marketing

year beginning October 1, 1978, and to announce for the 1979-80 marketing year the amounts of the national marketing quotas, national acreage allotments, national acreage factors for apportioning the national acreage allotments (less reserves) to old farms, and the amounts of the national reserves and parts thereof available for (a) new farms and (b) making corrections and adjusting inequities in old farm allotments for fire-cured (type 21), fire-cured (types 22-24), dark air-cured, Virginia sun-cured, cigar-binder, and cigar-filler and binder tobacco. The material previously appearing in these sections under centerheads PROCLAMATION OF QUOTAS and DETERMINATIONS AND ANNOUNCEMENTS—1978-79 MARKETING YEAR remain in full force and effect as to the crop to which it was applicable.

The determinations contained in §§724.12 through 724.17 have been made on the basis of the latest available statistics of the Federal Government, and after due consideration of data, views, and recommendations received from tobacco producers and others as provided in a notice (43 FR 59847) given in accordance with the provisions of 5 U.S.C. 553.

It is determined that acreage-poundage quotas will not be announced for the 1979-80 marketing year for any of these kinds of tobacco.

DISCUSSION OF COMMENTS

Twenty-three responses were received. A summary by kind of tobacco follows:

Fire-cured (type 21)—Four comments were received. Two comments requested no change in quota, while the other two requested reductions of between 15 and 20 percent.

Fire-cured (types 22-23)—Sixteen comments were received, all recommending a reduction in the quota. The majority recommended a reduction in the 10-20 percent range.

Dark-air cured (types 35 & 36)—Three comments were received. Two recommended no change in quota while the third recommended a five percent reduction in the quota.

Virginia sun-cured (type 37)—Two comments were received recommending no reduction in quota.

Cigar binder (types 51 & 52)—One comment was received recommending no reduction in quota.

Cigar filler & binder (types 42-44 & 53-55)—Two comments were received recommending a 10 percent increase in quota.

Section 312(b) of the Act provides, in part, that the amount of the national marketing quota is the total quantity of a kind of tobacco which may be marketed which will make available during such marketing year a supply

of such tobacco equal to the reserve supply level. Since producers of these kinds of tobacco generally produce less than their respective national acreage allotment, it is determined that a larger quota would be necessary to make available production equal to the reserve supply level. The amount of the national marketing quota so announced may, no later than the following March 1, be increased by not more than 20 percent if the Secretary determines that such increase is necessary in order to meet market demands or to avoid undue restrictions of marketings in adjusting the total supply to the reserve supply level.

The reserve supply level is defined in the Act as 105 percent of the normal supply. The normal supply is defined in the Act as a normal year's domestic consumption and exports, plus 175 percent of a normal year's domestic consumption and 65 percent of a normal year's exports. A normal year's domestic consumption is defined in the Act as the yearly average quantity produced in the United States and consumed in the United States during the 10 marketing years immediately preceding the marketing year in which such consumption is determined, adjusted for current trends in such consumption. A normal year's exports is defined in the Act as the yearly average quantity produced in the United States which was exported from the United States during the 10 marketing years immediately preceding the marketing year in which such exports are determined, adjusted for current trends in such exports.

FIRE-CURED (TYPE 21) TOBACCO

The yearly average quantity of fire-cured (type 21) tobacco produced in the United States which is estimated to have been consumed in the United States during the 10 marketing years preceding the 1978-79 marketing year was about 2.1 million pounds. The average annual quantity of fire-cured (type 21) tobacco produced in the United States and exported from the United States during the ten marketing years preceding the 1978-79 marketing year was 4.1 million pounds (farm sales weight basis). Taking into account the irregular pattern of domestic use, the market demand for the various grades, and the fact that domestic use has increased steadily for the last four years, 2.9 million pounds have been used as a normal year's domestic consumption. Conversely, since exports have trended downward, 3.9 million pounds have been used as a normal year's exports. Application of the formula prescribed by the Act results in a reserve supply level of 15.1 million pounds.

Manufacturers and dealers reported stocks of fire-cured (type 21) tobacco

held on October 1, 1978, as 8.7 million pounds. The 1978 fire-cured (type 21) tobacco crop is estimated to be 6.3 million pounds. Therefore, the total supply of fire-cured (type 21) tobacco for the 1978-79 marketing year is 15.5 million pounds. During the 1978-79 marketing year, it is estimated that disappearance will total about 5.0 million pounds. By deducting this disappearance from the total supply, a carryover of 10.5 million pounds for the 1979-80 marketing year is obtained.

The difference between the reserve supply level and the estimated carryover on October 1, 1979 of 4.6 million pounds represents the quantity of fire-cured type 21 tobacco which may be marketed which will make available during such marketing year a supply equal to the reserve supply level. Because only about 53 percent of the announced national marketing quotas during the past 3 marketing years have been produced, it is hereby determined that a national market quota of 8.6 million pounds is necessary to make available production of 4.6 million pounds. Use of the authority of the Secretary in Section 312(b) of the Act to increase the national marketing quota of 8.6 million pounds by 20 percent to 10.3 million pounds is deemed justified in order to avoid undue restrictions of marketings.

In accordance with Section 313(g) of the Act, the 1979 national marketing quota, divided by the 1974-78, 5-year national average yield of 1,049 pounds per acre, results in a 1979 national acreage allotment of 9,818.88 acres.

Pursuant to the provisions of Section 313(g), a national acreage factor of .90 is determined by dividing the national acreage allotment, less a national reserve of 90.00 acres, by the total of the 1979 preliminary farm acreage allotments. The preliminary farm acreage allotments reflect the factors specified in Section 313(g) for apportioning the national acreage allotment, less reserve, to old farms.

FIRE-CURED (TYPES 22-24) TOBACCO

The yearly average quantity of fire-cured (types 22-24) tobacco produced in the United States which is estimated to have been consumed in the United States during the ten years preceding the 1978-79 marketing year was about 14.7 million pounds. The average annual quantity of fire-cured (types 22-24) tobacco produced in the United States and exported during the ten marketing years preceding the 1978-79 marketing year was 21.3 million pounds (farm-sales weight basis). Domestic use and exports of fire-cured (type 22-24) tobacco are very irregular. Accordingly, a normal year's domestic consumption has been set at 17.4 and a normal year's exports at 25.5. Application of the formula pre-

scribed by the Act results in a reserve supply level of 94.4 million pounds.

Manufacturers and dealers reported stocks of fire-cured (types 22-24) tobacco held on October 1, 1978, as 51.0 million pounds. The 1978 fire-cured (types 22-24) crop is estimated to be 50.8 million pounds. Therefore, the total supply of fire-cured (type 22-24) tobacco for the marketing year beginning October 1, 1978 is 101.8 million pounds. During the 1978-79 marketing year it is estimated that disappearance will total about 36.0 million pounds. By deducting this disappearance from the total supply, a carryover of 65.8 million pounds for the 1979-80 marketing year is obtained.

The difference between the reserve supply level and the estimated carryover on October 1, 1979 of 28.6 million pounds represents the quantity of fire-cured (types 22-24) tobacco which may be marketed which will make available during such marketing year a supply equal to the reserve supply level. Because only about 71 percent of the announced national marketing quotas over the past five years have been produced, it is hereby determined that a national marketing quota of 40.1 million pounds is necessary to make available production of 28.6 million pounds. Use of the authority of the Secretary in Section 312(b) of the Act to increase the quota by 20 percent to 48.1 million pounds is deemed to be justified in order to avoid undue restrictions of marketings. This results in a national marketing quota of 48.1 million pounds.

In accordance with Section 313(g) of the Act, the 1979 national marketing quota, divided by the 1974-78, 5-year national average yield of 1,732 pounds per acre, results in the 1979 national acreage allotment of 27,771.36 acres.

Pursuant to the provisions of Section 313(g), a national acreage factor of .85 is determined by dividing the national acreage allotment, less a national reserve of 100.00 acres, by the total of the 1979 preliminary farm acreage allotments. The preliminary farm acreage allotments reflect the factors specified in Section 313(g) for apportioning the national acreage allotment, less reserve, to old farms.

DARK AIR-CURED TOBACCO

The yearly average quantity of dark air-cured tobacco produced in the United States which is estimated to have been consumed in the United States during the ten years preceding the 1978-79 marketing year was about 16.0 million pounds, and the average annual quantity produced domestically and exported during this period was 2.4 million pounds (farm-sales weight basis). Domestic use has trended downward slightly while there appears to be no distinct trend in exports.

Therefore, in accordance with the Act, 15.3 million pounds has been used as a normal year's domestic consumption and the 10 year average of 2.4 million pounds as a normal year's exports. Application of the formula prescribed by the Act results in a reserve supply level of 48.4 million pounds.

Manufacturers and dealers reported stocks of dark air-cured tobacco held on October 1, 1978, as 30.4 million pounds. The 1978 dark air-cured crop is estimated to be 21.2 million pounds. Therefore, the total supply for the marketing year beginning October 1, 1978, is 51.6 million pounds. During the 1978-79 marketing year, it is estimated that disappearance will total about 17.5 million pounds. By deducting this disappearance from the total supply, a carryover of 34.1 million pounds for the 1979-80 marketing year, is obtained. The difference between the reserve supply level and the estimated carryover on October 1, 1979, of 14.3 million pounds represents the quantity of dark air-cured tobacco which may be marketed which will make available during such marketing year a supply equal to the reserve supply level. Because only about 3 percent of the announced national marketing quotas over the past five years have been produced, it is hereby determined that a national marketing quota of 19.6 million pounds is necessary to make available production of 14.3 million pounds. Use of the authority of the Secretary in Section 312(b) of the Act to increase the quota by 20 percent to 23.5 million pounds is deemed to be justified in order to avoid undue restrictions of marketings. This results in a national marketing quota of 23.5 million pounds.

In accordance with Section 313(g) of the Act, the 1979 national marketing quota, divided by the 1974-78, 5-year national average yield of 1,761 pounds per acre, results in a 1979 national acreage allotment of 13,344.69 acres.

Pursuant to the provisions of Section 313(g), a national acreage factor of 1.0 is determined by dividing the national acreage allotment, less a national reserve of 100.00 acres, by the total of the 1979 preliminary farm acreage allotments. The preliminary farm acreage allotments reflect the factors specified in Section 313(g) for apportioning the national acreage allotment, less reserve, to old farms.

VIRGINIA SUN-CURED TOBACCO

The yearly average quantity of Virginia sun-cured tobacco produced in the United States which is estimated to have been consumed in the United States during the ten marketing years preceding the 1978-79 marketing year was about 944 thousand pounds, and the average annual quantity produced in the United States and exported

during the same period was about 227 thousand pounds (farm-sales weight basis). Both domestic use and exports have trended downward. Accordingly, 710 thousand pounds has been used as a normal year's domestic consumption and 213 has been used as a normal year's exports. Application of the formula prescribed by the Act results in a reserve supply level of 2,418 thousand pounds.

Manufacturers and dealers reported stocks of Virginia sun-cured tobacco held on October 1, 1978, as 1,834 thousand pounds. The 1978 Virginia sun-cured tobacco crop is estimated to be 881 thousand pounds. Therefore, the total supply of Virginia sun-cured tobacco for the 1978-79 marketing year is 2,715 thousand pounds. During the 1978-79 marketing year, it is estimated that disappearance will total about 900 thousand pounds. By deducting this disappearance from the total supply, a carryover of 1,815 thousand pounds for the 1979-80 marketing year, is obtained.

The difference between the reserve supply level and the estimated carryover on October 1, 1979, of 603 thousand pounds represents the quantity of Virginia sun-cured tobacco which may be marketed which will make available during such marketing year a supply equal to the reserve supply level. Because only about 45 percent of the announced national marketing quotas over the past five years have been produced, it is hereby determined that a national marketing quota of 1,327 thousand pounds is necessary to make available production of 603 thousand pounds. Use of the authority of the Secretary in Section 312(b) of the Act to increase the quota by 20 percent to 1,592 thousand pounds is deemed to be justified in order to avoid undue restrictions of marketings. This results in a national marketing quota of 1,592 thousand pounds.

In accordance with Section 313(g) of the Act, the 1978 national marketing quota, divided by the 1974-78, 5-year national average yield of 1,109 pounds per acre, results in a 1979 national acreage allotment of 1,435.53 acres.

Pursuant to the provisions of Section 313(g), a national acreage factor of 1.0 is determined by dividing the national acreage allotment, less a national reserve of 10 acres, by the total of the 1979 preliminary farm acreage allotments. The preliminary farm acreage allotments reflect the factors specified in Section 313(g) for apportioning the national acreage allotment, less reserve, to old farms.

CIGAR-BINDER (TYPES 51 & 52) TOBACCO

The yearly average quantity of cigar-binder (types 51 & 52) tobacco produced in the United States which is estimated to have been consumed in

the United States during the ten years preceding the 1978-79 marketing year was about 3.0 million pounds. The average annual quantity of cigar-binder tobacco produced in the United States and exported from the United States during the ten marketing years preceding the 1978-79 marketing year was 0.2 million pounds (farm-sales weight basis). Both domestic use and exports have trended downward. Accordingly, 2.4 million pounds has been used as a normal year's domestic consumption and 0.1 million pounds has been used as a normal year's exports. Application of the formula prescribed by the Act results in a reserve supply level of 7.2 million pounds. Manufacturers and dealers reported stocks of cigar-binder tobacco held on October 1, 1978, as 4.9 million pounds. The 1978 cigar-binder crop is estimated to be 2.6 million pounds. Therefore, the total supply of cigar-binder tobacco for the 1978-79 marketing year is 7.5 million pounds. During the 1978-79 marketing year, it is estimated that disappearance will total about 2.4 million pounds. By deducting the estimated disappearance during the 1978-79 marketing year from the total supply, a carryover of 5.1 million pounds at the beginning of the 1979-80 marketing year is obtained.

The difference between the reserve supply level and the estimated carryover on October 1, 1979 of 2.1 million pounds represents the quantity of cigar binder tobacco which may be marketed which will make available during such marketing year a supply equal to the reserve supply level. Because only slightly over 31 percent of the announced national marketing quotas over the past four years have been produced it is hereby determined that a national marketing quota of 6.75 million pounds is necessary to make available production of 2.1 million pounds. Use of the authority of the Secretary in section 312(b) of the Act to increase the computed quota by 20 percent to 8.1 million pounds is deemed to be justified in order to avoid undue restrictions of marketings. This results in a national marketing quota of 8.1 million pounds.

In accordance with Section 313(g) of the Act, the 1979 national marketing quota of 8.1 million pounds, divided by the 1974-78, 5-year national average yield of 1,679 pounds per acre, results in a 1979 national acreage allotment of 4,824.30 acres.

Pursuant to the provisions of Section 313(g), a national acreage factor of 1.0 is determined by dividing the national acreage allotment, less a national reserve of 34 acres, by the total of the 1979 preliminary farm acreage allotments. These preliminary farm acreage allotments reflect the factors specified in Section 313(g) for apportioning the national acreage allotment, less reserve, to old farms.

tioning the national allotment, less reserve, to old farms.

CIGAR-FILLER AND BINDER TOBACCO

The yearly average quantity of cigar-filler and binder tobacco produced in the United States which is estimated to have been consumed in the United States during the ten years preceding the 1978-79 marketing year was about 23.2 million pounds. The average annual quantity of cigar-filler and binder tobacco produced in the United States and exported from the United States during the ten marketing years preceding the 1978-79 marketing year was 0.1 million pounds (farm sales weight basis). Following the cyclical marketing trends, a normal year's domestic consumption has been set at 25.0 million pounds and a normal year's exports at .1 million pounds. Application of the formula prescribed by the Act results in a reserve supply level of 72.3 million pounds.

Manufacturers and dealers reported stocks of cigar-filler and binder tobacco held on October 1, 1978, as 52.1 million pounds. The 1978 cigar-filler and binder crop is estimated to be 25.0 million pounds. Therefore, the total supply of cigar-filler and binder tobacco for the 1978-79 marketing year is 77.1 million pounds. During the 1978-79 marketing year, it is estimated that disappearance will total about 25.1 million pounds. By deducting this disappearance from the total supply, a carryover of 52.0 million pounds at the beginning of the 1979-80 marketing year is obtained.

The difference between the reserve supply level and the estimated carryover on October 1, 1979, of 20.3 million pounds represents the quantity of cigar filler and binder tobacco which may be marketed which will make available during such marketing year a supply equal to the reserve supply level. Because only about two-thirds of the announced national marketing quotas over the past five years have been produced, it is hereby determined that a national marketing quota of 30.3 million pounds is necessary to make available production of 20.3 million pounds. Use of the authority of the Secretary in Section 312(b) of the Act to increase the computed quota by 20 percent to 36.4 million pounds, is deemed to be justified in order to avoid undue restrictions of marketings. This results in a national marketing quota of 36.4 million pounds.

In accordance with Section 313(g) of the Act, the 1979 national marketing quota of 36.4 million pounds, divided by the 1974-78, 5-year national average yield of 1,882 pounds per acre, results in the 1979 national acreage allotment of 19,341.13 acres. Pursuant to the provisions of Section 313(g), a na-

tional acreage factor of 1.0 is determined by dividing the national acreage allotment, less a national reserve of 118.0 acres, by the total of the 1979 preliminary farm acreage allotments. The preliminary farm acreage allotments reflect the factors specified in Section 313(g) for apportioning the national acreage allotment, less reserve, to old farms.

Since the Act requires the holding of separate referendums of fire, dark air, sun-cured, cigar-binder, and cigar-filler and binder tobacco farmers within 30 days after issuance of the proclamation of national marketing quotas to determine whether such farmers favor marketing quotas, and since farmers must be notified, insofar as practicable, of their farm acreage allotments prior to the referenda and since notices of allotments cannot be mailed until the issuance of the proclamation, and since fire-cured, dark air-cured, and sun-cured tobacco farmers are now making their plans for producing tobacco in 1979 and need to know, at the earliest possible date, the applicable 1979 tobacco allotments for their farms, it is hereby found that compliance with the 30-day effective date provisions of 5 U.S.C. 553 is impracticable and contrary to the public interest. Therefore, this revision is issued without following such procedure.

FINAL RULE

Part 724 of Title 7 is amended by revising §§ 724.2, 724.3, and 724.4 and §§ 724.12 through 724.17 and the centerheads which precede them to read as follows:

PROCLAMATION OF QUOTAS

§ 724.2 Virginia fire-cured tobacco (type 21) 1979-80, 1980-81, and 1981-82 marketing years.

Since the 1978-79 marketing year is the last of three consecutive years for which marketing quotas previously proclaimed will be in effect for fire-cured (type 21) tobacco, a national marketing quota for such kind of tobacco for each of the three marketing years beginning October 1, 1979, October 1, 1980, and October 1, 1981 is hereby proclaimed.

§ 724.3 Fire-cured tobacco (types 22-24) 1979-80, 1980-81, and 1981-82 marketing years.

Since the 1978-79 marketing year is the last of three consecutive years for which marketing quotas previously proclaimed will be in effect for fire-cured (types 22-24) tobacco, a national marketing quota for such kind of tobacco for each of the three marketing years beginning October 1, 1979, October 1, 1980, and October 1, 1981 is hereby proclaimed.

§ 724.4 Dark air-cured tobacco (types 35-36) 1979-80, 1980-81, and 1981-82 marketing years.

Since the 1978-79 marketing year is the last of three consecutive years for which marketing quotas previously proclaimed will be in effect for dark air-cured tobacco, a national marketing quota for such kind of tobacco for each of the three marketing years beginning October 1, 1979, October 1, 1980, and October 1, 1981 is hereby proclaimed.

DETERMINATIONS AND ANNOUNCEMENTS—1979-80 MARKETING YEAR

§ 724.12 Fire-cured (type 21) tobacco¹

(a) *Reserve supply level.*¹ The reserve supply level for fire-cured (type 21) tobacco is 15.1 million pounds, calculated, as provided in the Act, from a normal year's domestic consumption of 2.9 million pounds and a normal year's exports of 3.9 million pounds.

(b) *Total supply.*¹ The total supply of fire-cured (type 21) tobacco for the marketing year beginning October 1, 1978, is 15.5 million pounds, calculated in accordance with the Act, from a carryover of 8.7 million pounds and estimated 1978 production 6.8 million pounds.

(c) *Carryover.*¹ The estimated carryover of fire-cured (type 21) tobacco for the marketing year beginning October 1, 1979, is 10.5 million pounds, calculated in accordance with the Act, by subtracting the estimated disappearance for the marketing year beginning October 1, 1978, of 5.0 million pounds from the total supply of such tobacco.

(d) *National marketing quota.*¹ The amount of fire-cured (type 21) tobacco which will make available during the marketing year beginning October 1, 1979, a supply equal to the reserve supply level of such tobacco is 4.6 million pounds. Because producers have been producing only about 53 percent of the announced national marketing quota during the past 3 marketing years, it is hereby determined that a national marketing quota of 8.6 million pounds is necessary to make available production of 4.6 million pounds, and a national marketing quota of such amount is hereby announced. It is determined however, that a national marketing quota in the amount of 8.6 million pounds would result in undue restriction of marketings during the 1979-80 marketing year and such amount is hereby increased by 20 percent. Therefore, the amount of the national marketing quota for fire-cured (type 21) tobacco in terms of the total quantity of such tobacco which may be marketed during the marketing year beginning October 1, 1979 is 10.3 million pounds.

¹ Rounded to the nearest tenth of a million.

(e) *National acreage allotment.* The national acreage allotment, calculated in accordance with the Act by dividing the national marketing quota for the 1979-80 marketing year by the 5-year 1974-78 national average yield of 1,049 pounds is 9,818.88.

(f) *National acreage factor.* The national acreage factor for use in determining farm acreage allotments is .90. It was calculated in accordance with the Act by dividing the national acreage allotment, less the national reserve, by the total of the preliminary allotments for 1979 old farms.

(g) *National reserve.* The national acreage reserve is 90.00 acres, of which 20.00 acres are made available for 1979 new farms, and 70.00 acres are made available for making corrections and adjusting inequities in old farm allotments.

§ 724.13 Fire-cured (types 22-24) tobacco.

(a) *Reserve supply level.*¹ The reserve supply level for fire-cured (types 22-24) tobacco is 94.4 million pounds, calculated, as provided in the Act, from a normal year's domestic consumption of 17.4 million pounds and a normal year's exports of 25.5 million pounds.

(b) *Total supply.*¹ The total supply of fire-cured (types 22-24) tobacco for the marketing year beginning October 1, 1978, is 101.8 million pounds, calculated in accordance with the Act, from a carryover of 51.0 million pounds and estimated 1978 production of 50.8 million pounds.

(c) *Carryover.*¹ The estimated carryover of fire-cured tobacco (types 22-24) for the marketing year beginning October 1, 1979, is 65.8 million pounds, calculated in accordance with the Act, by subtracting the estimated disappearance for the marketing year beginning October 1, 1978, of 36.0 million pounds from the total supply of such tobacco.

(d) *National marketing quota.*¹ The amount of fire-cured (types 22-24) tobacco which will make available during the marketing year beginning October 1, 1979, a supply equal to the reserve supply level of such tobacco is 28.6 million pounds. Because producers have been producing only about 71 percent of the announced national acreage allotment over the past five years, it is hereby determined that a national marketing quota of 40.1 million pounds is necessary to make available production of 28.6 million pounds, and a national marketing quota of such amount is hereby announced. It is determined, however, that a national marketing quota in the amount of 40.1 million pounds would result in undue restriction of marketings during the 1979-80 marketing year and such amount is hereby increased by 20 percent. Therefore, the amount of the national marketing quota for fire-cured

(types 22-24) tobacco in terms of the total quantity of such tobacco which may be marketed during the marketing year beginning October 1, 1979, is 48.1 million pounds.

(e) *National acreage allotment.* The national acreage allotment, calculated in accordance with the Act by dividing the national marketing quota for the 1979-80 marketing year by the 5-year 1974-78 national average yield of 1,732 pounds is 27,771.36.

(f) *National acreage factor.* The national acreage factor for use in determining farm acreage allotments for the 1979-80 marketing year is .85. It was calculated in accordance with the Act by dividing the national acreage allotment, less the national reserve, by the total of the preliminary allotments for the 1978 old farms.

(g) *National reserve.* The national acreage reserve is 100.00 acres, of which 15.00 acres are made available for 1979 new farms and 85.00 acres are made available for making corrections and adjusting inequities in old farm allotments.

§ 724.14 Dark air-cured tobacco.

(a) *Reserve supply level.*¹ The reserve supply level for dark air-cured tobacco is 48.4 million pounds, calculated, as provided in the act, from a normal year's domestic consumption of 15.3 million pounds and a normal year's exports of 2.4 million pounds.

(b) *Total supply.*¹ The total supply of dark air-cured tobacco for the marketing year beginning October 1, 1978, is 51.6 million pounds calculated in accordance with the Act, from a carryover of 30.4 million pounds and estimated 1978 production of 21.2 million pounds.

(c) *Carryover.*¹ The estimated carryover of dark air-cured tobacco for the marketing year beginning October 1, 1979, is 34.1 million pounds, calculated in accordance with the Act by subtracting the estimated disappearance for the marketing year beginning October 1, 1978, of 17.5 million pounds from the total supply of such tobacco.

(d) *National marketing quota.*¹ The amount of dark air-cured tobacco which will make available during the marketing year beginning October 1, 1979, a supply equal to the reserve supply level of such tobacco is 14.3 million pounds. Because producers have been producing about 73 percent of the announced national acreage allotment over the past five years, it is hereby determined that a national marketing quota of 19.6 million pounds is necessary to make available production of 14.3 million pounds, and a national marketing quota of such amount is hereby announced. It is determined, however, that a national marketing quota in the amount of 19.6 million pounds would result in undue

restriction of marketings during the 1979-80 marketing year and such amount is hereby increased by 20 percent. Therefore, the amount of the national marketing quota for dark air-cured (types 35-36) tobacco in terms of the total quantity of such tobacco which may be marketed during the marketing year beginning October 1, 1979, is 23.5 million pounds.

(e) *National acreage allotment.*¹ The national acreage allotment, calculated in accordance with the Act by dividing the national marketing quota for the 1979-80 marketing year by the 5-year, 1974-78, national average yield of 1,761 pounds, is 13,344.69 acres.

(f) *National acreage factor.* The national acreage factor for use in determining farm acreage allotments for the 1979-80 marketing year is 1.0. It was calculated in accordance with the Act by dividing the national acreage allotment, less reserve, by the total of the preliminary allotments for 1979 old farms.

(g) *National reserve.* The national acreage reserve is 100.00 acres, of which 15.00 acres are made available for 1979 new farms, and 85.00 acres are made available for making corrections and adjusting inequities in old farm allotments.

§ 724.15 Virginia sun-cured tobacco.

(a) *Reserve supply level.*² The reserve supply level for Virginia sun-cured tobacco is 2,418 thousand pounds, calculated, as provided in the Act, from a normal year's domestic consumption of 710 thousand pounds and a normal year's exports of 213 thousand pounds.

(b) *Total supply.*² The total supply of Virginia sun-cured tobacco for the marketing year beginning October 1, 1978, calculated in accordance with the Act, is 2,715 thousand pounds, consisting of carryover of 1,834 thousand pounds and estimated 1978 production of 881 thousand pounds.

(c) *Carryover.*² The estimated carryover of Virginia sun-cured tobacco for the marketing year beginning October 1, 1979, is 1,815 thousand pounds, calculated in accordance with the Act by subtracting the estimated disappearance for the marketing year beginning October 1, 1978, of 900 thousand pounds from the total supply of such tobacco.

(d) *National marketing quota.*² The amount of Virginia sun-cured tobacco which will make available during the marketing year beginning October 1, 1979, a supply equal to the reserve supply level of such tobacco is 603 thousand pounds. Because producers have been producing only about 45 percent of the announced national acreage allotment over the past five years, it is hereby determined that a

²Rounded to the nearest thousand pounds.

national marketing quota of 1,327 thousand pounds is necessary to make available production of 603 thousand pounds, and a national marketing quota of such amount is hereby announced. It is determined, however, that a national quota in the amount of 1,327 thousand pounds would result in undue restriction of marketings during the 1979-80 marketing year and such amount is hereby increased by 20 percent. Therefore, the amount of the national marketing quota for Virginia sun-cured tobacco in terms of the total quantity of such tobacco which may be marketed during the marketing year beginning October 1, 1979, is 1,592 thousand pounds.

(e) *National acreage allotment.* The national acreage allotment, calculated in accordance with the Act by dividing the national marketing quota for the 1979-80 marketing year by the 5-year, 1974-78, national average yield of 1,109 pounds, is 1,435.53.

(f) *National acreage factor.* The national acreage factor for use in determining farm acreage allotments for the 1979-80 marketing year is 1.0. It was calculated in accordance with the Act by dividing the national acreage allotment, less reserve, by the total of the preliminary allotments for 1979 old farms.

(g) *National reserve.* The national acreage reserve is 10.00 acres, of which 4.00 acres are made available for 1978 new farms, and 6.00 acres are made available for making corrections and adjusting inequities in old farm allotments.

§ 724.16 Cigar-binder (types 51 & 52) tobacco.

(a) *Reserve supply level.*¹ The reserve supply level for cigar-binder (types 51 & 52) tobacco is 7.2 million pounds calculated as provided by the Act, from a normal year's domestic consumption of 2.4 million pounds and a normal year's exports of .1 million pounds.

(b) *Total supply.*¹ The total supply of cigar-binder (types 51 & 52) tobacco for the marketing year beginning October 1, 1978, is 7.5 million pounds, calculated in accordance with the Act from a carryover of 4.9 million pounds and estimated 1978 production of 2.6 million pounds.

(c) *Carryover.*¹ The estimated carryover of cigar-binder (types 51 & 52) tobacco for the marketing year beginning October 1, 1979, is 5.1 million pounds, calculated in accordance with the Act, by subtracting the estimated disappearance for the marketing year beginning October 1, 1978 of 2.4 million pounds from the total supply of such tobacco.

(d) *National marketing quota.*¹ The amount of cigar-binder (types 51 & 52) tobacco which will make available during the marketing year beginning

October 1, 1979, a supply equal to the reserve supply level of such tobacco is 2.1 million pounds. Because producers have been producing only slightly over 31 percent of the announced national acreage allotment over the past four years, it is hereby determined that a national marketing quota of 6.75 million pounds is necessary to make available production of 2.1 million pounds, and a national marketing quota of such amount is hereby announced. It is determined, however, that a national marketing quota in the amount of 6.75 million pounds would result in undue restrictions of marketing during the 1979-80 marketing year and such amount is hereby increased by 20 percent. Therefore, the amount of the national marketing quota for cigar-binder (type 51 & 52) tobacco in terms of the total quantity of such tobacco which may be marketed during the marketing year beginning October 1, 1979, is 8.1 million pounds.

(e) *National acreage allotment.* The national acreage allotment, calculated in accordance with the Act by dividing the national marketing quota for the 1979-80 marketing year by the 5-year, 1974-78 national average yield of 1,679 pounds, is 4,824.30 acres.

(f) *National acreage factor.* The national acreage factor for use in determining farm acreage allotments for the 1979-80 marketing year is 1.0. It was calculated in accordance with the Act by dividing the national acreage allotment, less reserve, by the total of the preliminary allotments for the 1979 old farms.

(g) *National reserve.* The national acreage reserve is 34.00 acres of which 10.00 are made available for new farms and 24.00 for making corrections and adjusting inequities in old farm allotments.

§ 724.17 Cigar-filler and binder (types 42-44, 53-55) tobacco.

(a) *Reserve supply level.*¹ The reserve supply level for cigar-filler and binder (types 42-44, 53-55) tobacco is 72.3 million pounds, calculated, as provided in the Act, from a normal year's domestic consumption of 25.0 million pounds and a normal year's exports of 0.1 million pounds.

(b) *Total supply.*¹ The total supply of cigar-filler and binder (types 42-44, 53-55) tobacco for the marketing year beginning October 1, 1978 is 77.1 million pounds calculated in accordance with the Act, from a carryover of 52.1 million pounds and estimated 1978 production of 25.0 million pounds.

(c) *Carryover.*¹ The estimate carryover of cigar-filler and binder (types 42-44, 53-55) tobacco for the marketing year beginning October 1, 1979, is 52.0 million pounds, calculated in accordance with the Act, by subtracting the estimated disappearance for the

marketing year beginning October 1, 1978, of 25.1 million pounds from the total supply of such tobacco.

(d) *National marketing quota.*¹ The amount of cigar-filler and binder (types 42-44, 53-55) tobacco which will make available during the marketing year beginning October 1, 1978, a supply equal to the reserve supply level of such tobacco is 20.3 million pounds. Because producers have been producing only about two-thirds of the announced national acreage allotment over the past five years, it is hereby determined that a national marketing quota of 30.3 million pounds is necessary to make available production of 20.3 million pounds, and a national marketing quota of such amount is hereby announced. It is determined, however, that a national marketing quota in the amount of 30.3 million pounds would result in undue restriction of marketings during the 1979-80 marketing year and such amount is hereby increased by 20 percent. Therefore, the amount of the national marketing quota for cigar-filler and binder (types 42-44, 53-55) tobacco in terms of the total quantity of such tobacco which may be marketed during the marketing year beginning October 1, 1979, is 36.4 million pounds.

(e) *National acreage allotment.* The national acreage allotment, calculated in accordance with the Act by dividing the national marketing quota for the 1979-80 marketing year by the 5-year, 1974-78 national average yield of 1,882 pounds, is 19,341.13 acres.

(f) *National acreage factor.* The national acreage factor for use in determining farm acreage allotments for the 1979-80 marketing year is 1.0. It was calculated in accordance with the Act by dividing the national acreage allotment, less reserve by the total of the preliminary allotments for 1979 old farms.

(g) *National reserve.* The national acreage reserve is 118.00 acres of which 108.00 acres are made available for 1979 new farms, and 10.00 acres are made available for making corrections and adjusting inequities in old farm allotments.

Sec. 301, 312, 375, 52 Stat. 38, as amended, 46, as amended, 66 as amended; (7 U.S.C. 1301, 1312, 1313, 1375.)

NOTE.—An Impact Analysis Statement is available from Thomas A. VonGarlem, Acting Director, Price Support and Loan Division, Room 3741—South Building, P.O. Box 2415, Washington, D.C. 20013.

NOTE.—Based on an assessment of the environmental impacts of the proposed action, it has been determined that an Environmental Impact Statement need not be prepared since the proposals will have no significant effect on the quality of the human environment.

NOTE.—This regulation has been determined not significant under the USDA criteria implementing Executive Order 12044.

Signed at Washington, D.C., on February 1, 1979.

RAY FITZGERALD,
Administrator, Agricultural Stabilization and Conservation Service.

[FR Doc. 79-4064 Filed 2-1-79; 5:06 pm]

[3410-05-M]

PART 726—BURLEY TOBACCO

Subpart—Proclamations, Determinations and Announcements of National Marketing Quotas and Referendum Results

1979 NATIONAL MARKETING QUOTA FOR BURLEY TOBACCO

AGENCY: Agricultural Stabilization and Conservation Service.

ACTION: Final rule.

SUMMARY: The Secretary of Agriculture has determined that the burley tobacco marketing quota shall be 615 million pounds for the 1979-80 marketing year. The law requires this announcement by February 1, 1979. This action is being taken to insure that adequate supplies of burley tobacco will be available for the 1979-80 marketing year.

EFFECTIVE DATE: February 6, 1979.

FOR FURTHER INFORMATION CONTACT:

Robert L. Tarczy, (202) 447-7601, Price Support and Loan Division, ASCS, U.S. Department of Agriculture, P.O. Box 2415, Washington, D.C. 20013.

SUPPLEMENTARY INFORMATION: 7 CFR 726.11 issued pursuant to, and in accordance with, the Agricultural Adjustment Act of 1938, as amended, hereinafter referred to as the "Act", to announce for burley tobacco the amounts of the national marketing quota, the national reserve, and the national factor for the 1979-80 marketing year. The material previously appearing in these sections under centerheads **PROCLAMATION OF QUOTAS and DETERMINATIONS AND ANNOUNCEMENTS—1978-79 MARKETING YEAR** remains in full force and effect as to the crop to which it was applicable.

The determinations by the Secretary contained in § 726.11 have been made on the basis of the latest available statistics of the Federal Government, and after due consideration of data, views, and recommendations received from burley tobacco producers and others pursuant to a notice given in accordance with the provisions of 5 U.S.C. 553.

DISCUSSION OF COMMENTS

During the burley quota comment period, 12 written responses were received. Included were comments from producers, members of the trade including trade associations, and farm groups. Ten favored no change in the quota citing that production levels must be maintained to support a growing export market. Two recommended a five percent reduction in the quota, noting that supplies are excessive.

One meeting was held in the producing area to give farmers and others the opportunity to express their views verbally. Of the 14 in attendance who expressed views, 13 favored the same quota, while one favored a 3.3 percent increase. The thrust of their reasoning centered around sustaining export markets.

In keeping with the Secretary's obligations to maintain an adequate supply of burley tobacco a marketing quota of 615 million pounds is hereby determined and announced for the 1979-80 marketing year. This is the same quota that was announced for the 1978-79 marketing year.

Section 319(c) of the Act provides that the national marketing quota determined under such section for burley tobacco for any marketing year shall be the amount produced in the United States which the Secretary estimates will be utilized in the United States and will be expected during such marketing year, adjusted upward or downward in such amount as the Secretary, in his discretion, determines is desirable for the purpose of maintaining an adequate supply or for effecting an orderly reduction of supplies to the reserve supply level. Any such downward adjustment shall not exceed 5 percent of such estimated utilization and exports. For each marketing year for which marketing quotas are in effect under this section, the Secretary in his discretion may establish a reserve (hereinafter referred to as the "national reserve") from the national marketing quota in an amount not in excess of 1 percent of the national marketing quota to be available for making corrections and adjusting inequities in farm marketing quotas, and for establishing marketing quotas for new farms.

Section 319(e) of the Act provides, in part, that the 1979 farm marketing quota shall be determined by multiplying the previous year's farm marketing quota by a national factor obtained by dividing the national marketing quota (less the national reserve) by the sum of the farm marketing quotas for the immediately preceding year for all farms for which burley tobacco marketing quotas will be determined for 1979: *Provided*, That such national factor shall not be less than 95 percent.

The reserve supply level is defined in the Act as 105 percent of the normal supply. The normal supply is defined in the Act as a normal year's domestic consumption and exports, plus 175 percent of a normal year's domestic consumption and 65 percent of a normal year's exports. A normal year's domestic consumption is defined in the Act as the yearly average quantity produced in the United States and consumed in the United States during the 10 marketing years immediately preceding the marketing year in which such consumption is determined, adjusted for current trends in such consumption. A normal year's exports is defined in the Act as the yearly average quantity produced in the United States which was exported from the United States during the 10 marketing years immediately preceding the marketing year in which such exports are determined, adjusted for current trends in such exports.

The reserve supply level is 1,643 million pounds, based on a normal year's domestic consumption of 500 million pounds and a normal year's exports of 115 million pounds. The average domestic usage for the past 10 marketing years amounts to 513 million pounds. However, domestic usage has trended downward with 1977 being the lowest disappearance of the 10 year period. The 10 year average exports amounted to 78 million pounds. Exports have averaged 108 million pounds during the past three marketing years and are expected to continue their upward trends in the future as foreign manufacturers upgrade their blends. In view of these data and estimates, a reserve supply level of 1,643 million pounds appears reasonable.

The total supply for the 1978-79 marketing year, October 1 carryover stocks plus estimated production of the 1978 crop, is 1,826 million pounds. This is 183 million pounds above the reserve supply level.

Total disappearance for the 1979-80 marketing year is estimated at 615 million pounds. It has been determined that no downward adjustment of the quota is necessary for effecting an orderly reduction of supplies to the reserve supply level. Accordingly, the national marketing quota for burley tobacco for the marketing year beginning October 1, 1979, is determined to be 615 million pounds. The sum of the preliminary farm marketing quotas for the 1979-80 marketing year is 614,216,455 pounds. The quota of 615 million pounds, less a national reserve of 780,000 pounds would result in a national factor of 1.0.

Since farmers are now making their plans for 1979 production of burley tobacco and need to know the marketing quota for their farms for the 1979-80 marketing year, it is hereby found

that compliance with the 30-day effective date requirements of 5 U.S.C. 553 is impracticable and contrary to the public interest.

FINAL RULE

Accordingly 7 CFR Part 726 is amended by revising § 726.11 and the preceding centerhead to read as set forth below, effective for the 1979 crop of burley tobacco.

DETERMINATIONS AND ANNOUNCEMENTS—1979-80 MARKETING YEAR

§ 726.11 Burley tobacco

(a) *National marketing quota.* A national marketing quota for burley tobacco on a poundage basis for the marketing year beginning October 1, 1979, is hereby determined and announced in the amount of 615 million pounds. This quota is based upon expected utilization and exports for the 1979-80 marketing year.

(b) *National factor.* The national factor determined under § 319(e) of the Act is 1.0.

(c) *National reserve.* The national reserve for making corrections and adjusting inequities in old farm quotas and for establishing quotas for new farms is 780,000 pounds.

(Secs. 301, 319, 375, 52 Stat. 38, as amended, 85 Stat. 23, 52 Stat. 66, as amended, (7 U.S.C. 1301, 1314e, 1375))

NOTE: An Impact Analysis Statement is available from Thomas A. VonGarlem, Acting Director, Price Support and Loan Division, Room 3741-South Building, P.O. Box 2415, Washington, D.C. 20013.

NOTE: Based on an assessment of the environmental impacts of the proposed action, it has been determined that an Environmental Impact Statement need not be prepared since the proposals will have no significant effect on the quality of human environment.

NOTE: This regulation has been determined not significant under the USDA criteria implementing Executive Order 12044.

Signed at Washington, D.C., on February 1, 1979.

RAY FITZGERALD,
Administrator, Agricultural Stabilization and Conservation Service.

[FR Doc. 79-4063 Filed 2-1-79; 5:06 pm]

[3410-5-M]

SUBCHAPTER C—SPECIAL PROGRAMS

PART 781—DISCLOSURE OF FOREIGN INVESTMENT IN AGRICULTURAL LAND

AGENCY: Agricultural Stabilization and Conservation Service.

ACTION: Final Rule

SUMMARY: The Agricultural Stabilization and Conservation Service adopts these final regulations pertaining to the reporting requirements of foreign persons with an interest in United States agricultural, forest or timber land. These regulations are formulated to effectively carry out the congressional mandate articulated in the Agricultural Foreign Investment Disclosure Act of 1978. The objective of the regulations is to establish a system for the collection of reportable information concerning the investment by foreign persons in agricultural, forest and timber land in the United States.

DATES: Effective date: February 2, 1979. Comments may be submitted on or before March 8, 1979.

ADDRESS: Send comments to: George M. Nelson, Jr., Production Adjustment Division, Agricultural Stabilization and Conservation Service, USDA, P.O. Box 2415, Washington, D.C. 20013.

FOR FURTHER INFORMATION CONTACT:

George M. Nelson, Jr., (202) 447-4541

SUPPLEMENTARY INFORMATION: A notice of proposed rulemaking relating to the reporting of United States agricultural, forestry and timber land held, acquired, or transferred by foreign persons was published in the FEDERAL REGISTER on December 6, 1978 (43 FR 57607). A 30-day comment period ending January 5, 1979, was held and comments were received from farm organizations, agribusiness, realtors, law firms, State universities, State commissioners of agriculture, U.S. Chamber of Commerce, oil companies, Bankers Association, Cattlemen's Association, other departments and commissions of Government and the general public.

Rules issued today were written after considering both the written comments and the comments received at the December 14, 1978 public hearing on this subject. In drafting these rules, the Department considered suggestions from the public as well as the congressional intent of the Act.

The statutory mandate in Section 8 of the Act requires that the Department act to expeditiously issue these final regulations. In fact, that Section specifically states that such regulations shall be issued not later than 90 days after its October 14, 1978, date of enactment. In view of these constraints, it has therefore been determined by the Secretary that good cause exists for not postponing the effective date of these final rules and regulations until 30 days after publication in the FEDERAL REGISTER (5 U.S.C. 553).

Notwithstanding the fact that these rules are published as final rules, the Department is interested in obtaining comments from interested persons on the content of such. Therefore, we will consider all written comments received on or before March 8, 1979. Such comments should be submitted to: George M. Nelson, Jr., Production Adjustment Division, Agricultural Stabilization and Conservation Service, USDA, P.O. Box 2415, Washington, D.C. 20013.

Such comments will be available for inspection at Room 3645—South Agriculture Building, Washington, D.C.

DISCUSSION OF MAJOR COMMENTS

Sixty-eight persons submitted written comments and six persons appeared and submitted comments at the public hearing. These comments pertained to various provisions of the proposed rules and regulations.

NATURE OF THE INTEREST

Fifteen persons commented upon the Nature of the Interest which must be held in order to activate the reporting obligation. Six persons recommended that leaseholds, future interests, mineral rights, and other interests other than fee interests be included in the definition of "any interest." Four persons recommended the exclusion of such from the definition. Three persons recommended that all interests in agricultural land be required to be reported. The Act calls for disclosure of "any interest" in United States agricultural land. After considering both the legislative history and the comments received, it was viewed as advisable to require holders of certain leaseholds and future interests to comply with the reporting obligations of the statute. The decision to include leaseholds of ten years or more and noncontingent future interests which will become possessory upon the termination of the present possessory estate, will serve to eliminate the likelihood that such would otherwise be utilized as methods of significant investment.

The information collected pursuant to the reporting provisions will constitute the basis for an analysis to be transmitted to Congress and the President. At present, it is anticipated that the only leaseholds which will receive substantial consideration will be those of long duration.

SECURITY INTEREST

Six persons commented on the nature of a "Security Interest." All of those commenting defined "Security Interest" as mortgages and other debt-securing devices.

Since the Act exempts reporting of ownership of a security interest by foreign persons and there were no conflicting opinions on this subject, for-

sign persons who hold a mortgage or other debt-securing device in agricultural land will not be required to report such interest.

TRACING OWNERSHIP

Eight persons responded on the subject of the tracing actual ownership of the agricultural land. Three persons recommended that all levels of ownership by foreign persons should be identified and reported. Three others suggested that the Secretary not exercise his discretion to require second and third tier ownership to be reported. Two other commentators suggested that all interest in agricultural land should be traced to second or third tier ownership.

The search for foreign persons holding any interest in legal entities holding agricultural land has no definitive limit unless an arbitrary cut-off is established. Information obtained from the initial phase of reporting will provide information about the foreign individuals, governments, or legal entities holding an interest in United States legal entities which invest in agricultural land. Pursuant to the regulations, the Secretary at a later time also may require disclosure of the same information concerning individuals, governments, and legal entities not listed on the initial report filed by the United States legal entity. It was felt essential that the regulations grant the latitude to require such reports since it would have otherwise been possible for foreign entities to conceal their ownership of United States agriculture land by establishing several layers of ostensible owners. This could have been accomplished by the foreign entity investing in, for instance, corporation B, which itself holds no agricultural land, but does hold an interest in corporation A, which holds agricultural land. Since corporation A need not file a report listing indigenous entities, the identity of those holding interests in corporation B would not be revealed even though it has an interest in A.

AGRICULTURAL LAND

Fourteen persons submitted definitions of "agricultural land." They all agreed that agricultural land should be land which produced or was capable of producing products for commercial uses, but would not include residential lots where those products were raised for personal use. Four persons suggested that the definition of agricultural land should be taken from the State law in each State where the land is located. One person suggested that any agricultural land in excess of 10 acres be required to be reported if foreign-owned. Eight persons suggested that an acreage minimum be used, and some thought a combination of both

should be used to establish the minimum figure. Three persons thought all acreage, regardless of size, should be reported.

Those who suggested that an acreage minimum be used submitted their suggestions as follows: Over 10 acres, three persons; 25 acres or more, one person; over 40 acres, one person; 50 acres or more, 1 person; 160 acres or more, four persons; and 200 acres or more, one person.

Three commentators suggested that the minimum size of agricultural land to be reported should be different in the different areas of the U.S.

A definition of "agricultural land" is indispensable to satisfactory implementation of the reporting obligation. Some of the suggested definitions, however, present problems. States and political subdivisions thereof have different laws and rules to define agricultural, forestry, or timber land. The value of agricultural, forestry, or timber products from a given acreage vary from area to area. Similarly, the preferred use of land by the owner or manager thereof may be different from the potential or most productive use.

The definition selected averts the problems generated by some of those suggested. It not only categorizes small parcels used for commercial production as agricultural land, thereby covering highly profitable small acreage undertakings, but also provides a data base for analytical purposes which, following the initial collection, might well be appraised as too inclusive. The later judgment, quite possibly, could never be made in the absence of such inclusive initial collection. Moreover, the definition provides for the exclusion of land not exceeding one acre used for the production of items not distributed commercially since such has little if any affect upon family farms and rural communities.

SIGNIFICANT INTEREST OR SUBSTANTIAL CONTROL

Fourteen persons commented as to what should constitute a "significant interest or substantial control" of a United States legal entity with an interest in agricultural land. Nearly all of the suggestions presented were on a percentage of ownership basis. Those percentages were as follows: 3% or more, one person; in excess of 5%, one person; in excess of 10%, one person; 25% or more, one person; and 50% or more, two persons.

Concern was articulated by two commentators that reporting would become burdensome in trusts, estates, and corporations with many beneficiaries or stockholders who individually hold a small percentage of interest. One person recommended that a

higher percentage of ownership be excluded until some experience is gained.

Pursuant to the regulations, if a foreign individual, government, or legal entity, or any combination thereof, holds five percent or more interest in any legal entity which holds any interest in United States agricultural land, then the legal entity in which the five percent interest is held, must report its holding. The specific five percent figure, was, in large part, based upon the provision in the Securities Exchange Act of 1934 which requires any person who is directly or indirectly the beneficial owner of more than five percent of a particular class of security to file certain reports within a specified time period, if such person acquires additional securities of such class. It is thought that the five percent figure represents some indication of the potential for influence within a legal entity. In addition, the figure was also selected in order to assure that as many legal entities as reasonably possible would be required to report their agricultural land holdings. Adoption of some of the suggestions recommending large levels of ownership would have operated to exempt numerous entities from the reporting requirements.

7 CFR, Chapter VII, Subchapter C—Special Programs is amended by adding a new Part 781, Disclosure of Foreign Investment in Agricultural Land, which reads as follows:

PART 781—DISCLOSURE OF FOREIGN INVESTMENT IN AGRICULTURAL LAND

- Sec.
781.1 Applicability
781.2 Definitions
781.3 Reporting Requirements
781.4 Penalty Determinations

Authority: Sec. 1-10, 92 Stat. 1266 (7 U.S.C. 3501).

§ 781.1 Applicability.

The purpose of these rules and regulations is to set forth the requirements of ASCS designed to implement the Agricultural Foreign Investment Disclosure Act of 1978. The rules specify when a foreign person who acquires, disposes of or holds an interest in United States agricultural land shall disclose such transactions and holdings to the Secretary of Agriculture. In particular, the rules establish a system for the collection of information by ASCS pertaining to foreign investment in United States agricultural land. The information collected will be utilized in the preparation of periodic reports to Congress and the President by ESCS concerning the effect of such holdings upon family farms and rural communities.

§ 781.2 Definitions.

In determining the meaning of the provisions of this part, unless the context indicates otherwise, words importing the singular include and apply to several persons or things, words importing the plural include the singular, and words used in the present tense include the future as well as the present.

The following terms shall have the following meanings:

(a) *AFIDA*. Agricultural Foreign Investment Disclosure Act of 1978.

(b) *Agricultural land*. Land in the United States which is currently used for, or if idle and its last use within the past five years was for, agricultural, forestry, or timber production, except land not exceeding one acre in the aggregate from which the agricultural, forestry or timber products are less than \$1,000 in annual gross sales value and such products are produced for the personal or household use of the person or persons holding an interest in such land.

(c) *Any interest*. All interests acquired, transferred or held in agricultural lands by a foreign person including leaseholds of ten years or more and any noncontingent future interest which will become possessory upon the termination of the present possessory estate.

(d) *County*. A political subdivision of a State identified as a county or parish. In Alaska, an area so designed by the State ASC Committee.

(e) *Foreign government*. Any government other than the United States Government, the government of a State, or a political subdivision of a State.

(f) *Foreign legal entity*. (1) Any legal entity created under the laws of a foreign government shall be deemed to be a foreign legal entity regardless of the interest or control of such legal entity held by foreign persons.

(2) Any legal entity created under the laws of the United States, of any State thereof shall be deemed to be a foreign legal entity if a significant interest or substantial control of the stock or membership of such legal entity is held by foreign persons, foreign governments, or legal entities created under the laws of a foreign government.

(g) *Foreign person*. The term "foreign person" means:

(1) Any individual;

(i) Who is not a citizen or national of the United States;

(ii) Who is not a citizen of the Northern Mariana Islands or the Trust Territory of the Pacific Islands; or

(iii) Who is not lawfully admitted to the United States for permanent residence, or paroled into the United

States under the Immigration and Nationality Act;

(2) Any person, other than an individual or a government, which is created or organized under the laws of a foreign government or which has its principal place of business located outside of all the States;

(3) Any person, other than an individual or a government;

(i) Which is created or organized under the laws of any State; and

(ii) In which, a significant interest or substantial control is directly or indirectly held;

(A) by any individual referred to in subparagraph (1);

(B) by any person referred to in subparagraph (2);

(C) by any combination of such individuals, persons or governments; and

(4) Any foreign government.

(h) *Person*. The term person includes any individual, corporation, company association, foreign partnership, society, joint stock company, trust, estate, or any other legal entity.

(i) *Secretary*. The term means the Secretary of Agriculture.

(j) *Security interest*. A mortgage or other debt securing instrument which shall be exempt from reporting.

(k) *State*. The term means any of the several States, the District of Columbia, the Commonwealth of Puerto Rico, the Northern Mariana Islands, Guam, the Virgin Islands, American Samoa, the Trust Territory of the Pacific Islands or any other territory or possession of the United States.

(l) *Significant interest and substantial control*. A foreign person shall be deemed to hold substantial interest and significant control in a legal entity for the purposes of reporting if such foreign person holds five percent or more interest in any legal entity which holds, directly or indirectly any interest in United States agricultural land.

§ 781.3 Reporting Requirements.

(a) All reports required to be filed pursuant to this part shall be filed with the ASCS county office in the county where the land with respect to which such report must be filed is located or where the ASCS county office administering programs carried out on such land is located.

(b) Any foreign person holding any interest, other than security interest, in U.S. agricultural land on the day before February 2, 1979, must submit, on or before August 6, 1979, a report Form ASCS-153 containing the following information:

(1) The legal name and the address of such foreign person;

(2) In any case in which such foreign person is an individual, the citizenship of such foreign person;

(3) In any case in which such foreign person is not an individual or a gov-

ernment, the nature of the legal entity holding the interest, the country in which such foreign person is created or organized, and the principal place of business of such foreign person;

(4) The type of interest in agricultural land which is held by such foreign person;

(5) The legal description and acreage of such agricultural land;

(6) The purchase price paid for, or any other consideration given for such interest;

(7) The agricultural purposes for which such foreign person:

(i) Is using such agricultural land on the date on which such report is submitted; and

(ii) Intends, as of such date, to use such agricultural land.

(8) When applicable, the name, address and relationship of the representative of the foreign person who is completing the ASCS-153 form for the foreign person; and

(9) How the tract of land was acquired or transferred, the relationship of the foreign owner to the previous owner, producer, manager, tenant or sharecropper, and the rental agreement.

(c) Any foreign person acquiring or transferring any interest, other than a security interest in U.S. agricultural land on and after February 2, 1979, must submit, not later than 90 days after the date of such acquisition or transfer, a report Form ASCS-153 containing the following information:

(1) The legal name and the address of such foreign person;

(2) In any case in which such foreign person is an individual, the citizenship of such foreign person;

(3) In any case in which such foreign person is not an individual or a government, the nature of the legal entity holding the interest, the country in which such foreign person is created or organized, and the principal place of business of such foreign person;

(4) The type of interest held by a foreign person who acquired or transferred an interest in agricultural land;

(5) The legal description and acreage of such agricultural land;

(6) The purchase price paid for, or any other consideration given for, such interest;

(7) In any case in which such foreign person transfers such interest, the legal name and the address of the person to whom such interest is transferred; and

(i) In any case in which such transferee is an individual, the citizenship of such transferee; and

(ii) In any case in which such transferee is not an individual, or a government, the nature of the legal entity holding the interest, the country in which such transferee is created or or-

ganized, and the principal place of business;

(8) The agricultural purposes for which such foreign person intends, on the date on which such report is submitted, to use such agricultural land;

(9) When applicable, the name, address and relationship of the representative of the foreign person who is completing the ASCS-153 form for the foreign person; and

(10) How the tract of land was acquired or transferred, the relationship of the foreign owner to the previous owner, producer, manager, tenant or sharecropper, and the rental agreement.

(d) Any foreign person, except a person required to submit a report under paragraph (b) of this section, who, on or after February 2, 1979 (the date of publication of these regulations) holds or acquires any interest, other than a security interest, in United States agricultural land at a time when such person is not a foreign person and who subsequently becomes a foreign person, must submit, not later than 90 days after the date on which such person becomes a foreign person, a report Form ASCS-153 containing the information required to be submitted under paragraph (b) of this section.

(e) Any foreign person, except a person required to submit a report under paragraph (b) of this section, who, on or after February 2, 1979, holds or acquires any interest, other than a security interest, in United States agricultural land at a time when such land is not agricultural land and such land subsequently becomes agricultural land must submit, not later than 90 days after the date on which such land becomes agricultural, a report Form ASCS-153 containing the information required to be submitted under paragraph (b) of this section.

(f)(1) Any foreign person, other than an individual or a government, required to submit a report under paragraphs (b), (c), (d), or (e) of this section, must submit a report containing the following information:

(i) The legal name and the address of each foreign individual or government holding any interest in such foreign person;

(ii) In any case in which the holder of such interest is an individual, the citizenship of such holder; and

(iii) In any case in which the holder of such interest is not an individual or a government, the nature of the foreign legal entity holding the interest, the country in which such holder is created or organized, and the principal place of business of such holder.

(2) In addition, any such foreign person required to submit the foregoing information may also be required,

upon request, to submit a report containing:

(i) The legal name and the address of each individual or government whose legal name and address did not appear on the initial report, if such individual or government holds any interest in such foreign person;

(ii) In any case in which the holder of such interest is an individual, the citizenship of such holder; and

(iii) In any case in which the holder of such interest is not an individual or government, the nature of the legal entity holding the interest, the country in which such holder is created or organized, and the principal place of business of such holder.

(g) Any foreign person, other than an individual or a government, whose legal name is contained on any report submitted in satisfaction of subsection (f) or this subsection may also be required, upon request, to submit a report containing the following information:

(1) The legal name and the address of any person who holds any interest in the person submitting the report under this subsection;

(2) In any case in which the holder of such interest is an individual, the citizenship of such holder; and

(3) In any case in which the holder of such interest is not an individual or a government, the nature of the legal entity holding the interest, the country in which such holder is created or organized, and the principal place of business of such holder.

§ 781.4 Penalty determinations.

(a) Violation of the reporting obligation will consist of:

(1) Failure to submit any report required to be submitted pursuant to Section 781.3, or

(2) Knowing failure to

(i) Submit a report which does not contain all the information required to be in such report, or

(ii) Submit a report which contains misleading or false information.

(b) Determinations of violation of such reporting obligations will be made on the basis of evidence submitted to a Board periodically appointed by the Secretary to make such determinations. Upon a determination of violation the Board will also make a preliminary determination of the fair market value of the interest in the agricultural land with respect to which such violation has occurred. Following each such determination of a reporting violation, the Board will transmit to the Secretary a recommendation as to the amount of the civil fine for failure to comply with the reporting obligation. After consideration by the Secretary of the recommendation transmitted by the Board, the foreign person failing to comply with the re-

porting obligation shall be subject to a civil fine imposed by the Secretary, the amount of which shall not exceed 25 percent of the fair market value of the interest in the agricultural land with respect to which such violation has occurred, redetermined by the Board as of the date of the assessment of such penalty.

This regulation has been determined significant under the USDA criteria implementing Executive Order 12044. It is hereby certified that an approved Final Impact Statement has been prepared in accordance with Executive Order 12044 and is available by contacting the Office of the Director of Economics, Policy Analysis and Budget, Room 102, Administration Building, USDA, Washington, D.C. 20250.

Signed at Washington, D.C., on February 2, 1979.

BOB BERGLAND,
Secretary of Agriculture.

[FR Doc. 79-4136 Filed 2-2-79; 8:45 am]

[4810-33-M]

Title 12—Banks and Banking

CHAPTER I—COMPTROLLER OF THE CURRENCY, DEPARTMENT OF THE TREASURY

PART 15—CHANGE IN BANK CONTROL

AGENCY: Comptroller of the Currency.

ACTION: Final Rule.

SUMMARY: The Comptroller of the Currency is revising Part 15 to implement the Change in Bank Control Act of 1978, Pub. L. No. 95-630, § 602, 95 Stat. 3683, which will require persons proposing to acquire control of a national bank beginning March 10, 1979, to file advance notice with the Comptroller of the Currency and to comply with certain other procedures. This revision specifies transactions that come within the Act's coverage and establishes certain exemptions and procedures. It supplements a Statement of Policy on the same subject issued today by the Comptroller and published in the *Notices* section of this issue. While it is necessary to revise this part, effective March 10, 1979, the Comptroller has invited public comment on the revision, and intends to address those comments and adopt any needed amendments to Part 15 as soon as practicable.

DATES: Effective date: March 10, 1979. Comments may be submitted on or before April 6, 1979.

ADDRESS: Send comments to John E. Shockey, Chief Counsel, Comptroller

of the Currency, Washington, D.C. 20219.

FOR FURTHER INFORMATION CONTACT:

Patrick Doyle, Staff Attorney, Office of the Comptroller of the Currency, Washington, D.C. 20219, 202-447-1880.

SUPPLEMENTARY INFORMATION: Effective March 10, 1979, the Change in Bank Control Act of 1978 amends section 7(j) of the Federal Deposit Insurance Act (12 U.S.C. 1817(j)) to require advance notice to the Comptroller of the Currency by persons proposing to acquire control of a national bank on or after that date. The Comptroller of the Currency today issued a Statement of Policy describing the Act's requirements, procedures, and objectives, and clarifying certain aspects of the Act. To supplement that Statement of Policy the Comptroller has revised 12 CFR Part 15:

(a) To establish procedures for compliance with the Act's notice requirements;

(b) To define the Act's coverage to include generally transactions resulting in a person's ownership or control of ten per cent or more of any class of voting securities of a national bank (i) if the institution has issued any class of securities subject to registration under the Securities Exchange Act of 1934 or (ii) if the acquiring person will be the institution's largest shareholder;

(c) To relieve individual acquirers of the requirement that they supply personal financial statements for years earlier than the most recently completed calendar year when such statements would be unnecessary for an adequate evaluation of a proposed acquisition; and

(d) To exempt the following transactions from the Act's notice requirements:

(i) Acquisitions of additional shares in an institution by a person already lawfully controlling that institution;

(ii) Testate or interstate succession, gifts, and foreclosures, on the condition that certain information be given promptly to the Comptroller;

(iii) Transactions requiring approval under the Bank Merger Act or the Bank Holding Company Act;

(iv) Certain other transaction covered by the Bank Holding Company Act;

(v) Normal proxy solicitations and pro-rata stock dividends; and

(vi) Acquisition of shares in foreign banks which have Federally chartered branches in the United States.

Because the Act becomes effective on March 10, 1979, it is essential that persons subject to the Act know with reasonable certainty at the earliest possible time the scope of their rights

and duties under the Act. The Comptroller, therefore for good cause determined, pursuant to 5 U.S.C. 553 that notice and public procedure requirements are unnecessary and would be contrary to the public interest. However, the Comptroller's Office will review the effectiveness of the revision as it gains experience operating under it. The Comptroller will also accept and consider written comments. Any comments should be submitted to John E. Shockey, Chief Counsel, Comptroller of the Currency, Washington, D.C. 20219, to be received no later than April 6, 1979.

PART 15—CHANGE IN BANK CONTROL

Sec.

15.1 Authority.

15.2 Definitions.

15.3 Acquisitions of Control.

15.4 Notices.

15.5 Exempt Transactions.

AUTHORITY: 12 U.S.C. 1817(j)(13) and R.S. 324 *et seq.*, as amended, 12 U.S.C. 1 *et seq.*

§ 15.1 Authority.

The provisions of this Part 15 are issued under 12 U.S.C. 1817(j)(13) and R.S. 324 *et seq.*, as amended, 12 U.S.C. 1 *et seq.*

§ 15.2 Definitions.

As used in this part, the terms "person," "acquiring person," "acquiring party," "insured bank," "notice," "control," "stock," and "voting securities," shall have the same meaning and content as given such terms in the Change in Bank Control Act of 1978, (the "Act"), Pub. L. No. 95-630, section 602, 95 Stat. 3683.

§ 15.3 Acquisitions of control.¹

Under the Act, acquisitions by a person² or persons acting in concert of the power to vote 25 per cent or more of a class of voting securities of a national bank, unless exempted, require prior notice to the Comptroller of the Currency (the "Comptroller"). In addition, a purchase, assignment, transfer, pledge, or other disposition of voting stock through which any person will acquire ownership, control, or the power to vote ten per cent or more of a class of voting securities of a national bank will be deemed to be an acquisition by such person of the power to direct that institution's management or policies if:

(a) The institution has issued any class of securities subject to the registration requirements of section 12 of the Securities Exchange Act of 1934 (15 U.S.C. 781); or

¹"Control" is defined in the Act as "the power, directly or indirectly, to direct the management or policies, or to vote 25 per cent or more of any class of voting securities, of an insured bank." 12 U.S.C. 1817(j)(8)(B).

(b) Immediately after the transaction no other person will own a greater proportion of that class of voting securities.

Other transactions resulting in a person's control of less than 25 per cent of a class of voting shares of a national bank would not result in control for purposes of the Act. An acquiring person may request an opportunity to contest the presumption established in the preceding sentence with respect to a proposed transaction. The Comptroller will afford the person an opportunity to present views in writing or, where appropriate, orally before his designated representatives either at informal conference discussions or at informal presentations of evidence.

§ 15.4 Notices.

Notice shall not be considered given unless information provided is responsive to every item specified in paragraph 6 of the Act (12 U.S.C. 1817(j)(6)), or every item prescribed in the appropriate notice form (CCT028-36). With respect to personal financial statements required by paragraph 6(B) of the Act, an individual acquirer may include statements for only the most recently completed calendar year, together with interim statements required by that paragraph, subject to the authority of the Comptroller to require additional information.

§ 15.5 Exempt transactions.

The following transactions are not subject to the prior notice requirements of the Act:

(a) The acquisition of additional shares of a national bank by a person who continuously since March 9, 1979, held power to vote 25 per cent or more of the voting shares of that institution, or by a person who has acquired and maintained control of that institution after complying with the Act's procedures;

(b) The acquisition of additional shares of a national bank by a person who under § 15.3 would be deemed to have controlled that institution continuously since March 9, 1979, if:

(1) The transaction will not result in that person's direct or indirect ownership or power to vote 25 per cent or more of any class of voting securities of the institution; or

(2) In other cases, the Comptroller determines that the person has controlled the institution since March 9, 1979;

(c) The acquisition of shares in satisfaction of a debt previously contracted in good faith or through testate or intestate succession or bona fide gift, provided the acquirer advises the Comptroller within thirty days after the acquisition and provides any information specified in paragraph 6 of the Act that the Comptroller requests;

(d) A transaction subject to approval under section 3 of the Bank Holding Company Act or section 18 of the Federal Deposit Insurance Act.

(e) A transaction described in sections 2(c)(5) or 3(a)(A) or (B) of the Bank Holding Company Act by a person there described;

(f) A customary one-time, proxy solicitation and receipt of pro-rata stock dividends; and

(g) The acquisition of shares of foreign banks which have insured Federally chartered branches in the United States: *Provided, however,* This exemption does not extend to reports and information required under paragraphs 9, 10, and 12 of the Act. (12 U.S.C. 1817(j)(9)(10)(12).)

Dated: January 30, 1979.

JOHN G. HEIMANN,
Comptroller of the Currency.

[FR Doc. 79-4085 Filed 2-5-79; 8:45 am]

[6210-01-M]

CHAPTER II—FEDERAL RESERVE SYSTEM

SUBCHAPTER A—BOARD OF GOVERNORS OF THE FEDERAL RESERVE SYSTEM

[Docket No. R-0199]

PART 225—BANK HOLDING COMPANIES AND CHANGE IN BANK CONTROL

PART 265—RULES REGARDING DELEGATION OF AUTHORITY

Change in Bank Control

AGENCY: Board of Governors of the Federal Reserve System.

ACTION: Final rules.

SUMMARY: The Change in Bank Control Act of 1978 will require persons proposing to acquire control of bank holding companies of State member banks beginning March 10, 1979, to file advance notice with the Board and to comply with certain other procedures. To implement the Act, the Board has issued final rules that specify transactions that come within the Act's coverage, and establish certain exemptions and procedures. These rules supplement a policy statement on the same subject issued today by the Board in a separate action and published in the *NOTICES* section of this issue. While it is necessary to issue final rules, effective March 10, 1979, the Board has invited public comment on the rules, and intends to address those comments and adopt any needed amendments to the rules as soon as practicable.

DATES: These rules are effective March 10, 1979. Comments must be received by April 6, 1979.

ADDRESS: Secretary, Board of Governors of the Federal Reserve System, Washington, D.C. 20551. All material submitted must include the docket number R-0199.

FOR FURTHER INFORMATION CONTACT:

Robert E. Mannion, Associate General Counsel (202-452-3274), or James McAfee, Senior Attorney (202-452-3707), Legal Division, Board of Governors of the Federal Reserve System, Washington, D.C. 20551.

SUPPLEMENTARY INFORMATION:

(1) Effective March 10, 1979, the Change in Bank Control Act of 1978 amends section 7(j) of the Federal Deposit Insurance Act (12 U.S.C. 1817(j)) to require advance notice to the Board by persons proposing to acquire control of bank holding companies or State member banks on or after that date. The Board today issued a policy statement regarding that Act, describing the Act's requirements, procedures, and objectives, and clarifying certain aspects of the Act. That statement is published in the notice section of this issue of the *FEDERAL REGISTER* for the guidance of persons subject to the Act. To supplement that statement the Board has amended its Regulation Y:

(a) To establish procedures for compliance with the Act's notice requirements;

(b) To define the Act's coverage to include generally transactions resulting in a person's ownership or control of 10 percent or more of any class of voting securities of a bank holding company or State member bank (i) if the institution has issued securities subject to registration under the Securities Exchange Act of 1934 or (ii) if the acquiring person will be the institution's largest shareholder;

(c) To relieve individual acquirers of the requirement that they supply personal financial statements for years earlier than the most recently completed calendar year when such statements would be unnecessary for an adequate evaluation of a proposed acquisition; and

(d) To exempt the following transactions from the Act's prior notice requirements:

(i) acquisitions of additional shares in an institution by a person already lawfully controlling that institution;

(ii) Testate or intestate succession, gifts, and foreclosures, on the condition that certain information be given promptly to the appropriate Federal Reserve Bank;

(iii) Transactions requiring approval under the Bank Merger Act or the Bank Holding Company Act;

(iv) Certain other transactions covered by the Bank Holding Company Act;

(v) Normal proxy solicitations and pro-rata stock dividends; and

(vi) Changes in control of foreign bank holding companies.

No exemption has been provided in these regulations for changes in control of foreign-based bank holding companies that do not qualify as foreign bank holding companies under § 225.4(g) of Regulation Y, but the Board encourages comment by interested persons on the propriety and scope of such an exemption.

(2) It is necessary and in the public interest for the efficient administration of the Act that regulations be adopted by the Act's effective date, March 10, 1979, and that persons subject to the Act know with reasonable certainty at the earliest time the scope of their rights and duties under the Act. For those reasons the Board finds that the notice and public procedure requirements of 5 U.S.C. 553, as well as those of the Board's policy statement of January 15, 1979, regarding expanded rulemaking procedures, are impractical, and they have not been followed. The Board invites public comment on these rules, however, and intends to address them as soon as practicable after the close of the comment period, and may address them earlier if there is an evident and compelling need to do so. Interested persons are invited to submit relevant data, views, comments, or arguments. Any such material should be submitted in writing to the Secretary, Board of Governors of the Federal Reserve System, Washington, D.C. 20551, to be received no later than April 6, 1979. All material should include the docket number R-0199. Such information will be made available for inspection and copying upon request except as provided in § 261.6(a) of the Board's Rules Regarding Availability of Information (12 CFR 261.6(a)).

(3) In connection with the implementation of the Act, the Board has amended its Rules Regarding Delegation of Authority (12 CFR Part 265) to permit certain actions under the Act, including the issuance of notices of the Board's intention not to disapprove a proposed change in control, extensions of periods for consideration of notices, determinations of the informational sufficiency of notices, and determinations regarding the need for notices from persons who own or will own less than 25 per cent of the voting stock of an institution, to be taken by Federal Reserve Banks. These amendments do not constitute substantive rules subject to the procedural re-

quirements of 5 U.S.C. 553, and they have been adopted without following those requirements.

(4) The rules amending Regulation Y are adopted, effective March 10, 1979, under the authority of section 7(j)(13) of the Federal Deposit Insurance Act (12 U.S.C. 1817(j)(13)), as amended by the Change in Bank Control Act of 1978 (Pub. L. No. 95-630, Section 602, 92 Stat. 3683). Rules Regarding Delegation of Authority, described in paragraph (3) above, are adopted under section 11(k) of the Federal Reserve Act (12 U.S.C. 248(k)).

1. Effective March 10, 1979, the title to the Board's Regulation Y (12 CFR Part 225) is revised to read "PART 225—BANK HOLDING COMPANIES AND CHANGE IN BANK CONTROL" and § 225.1 of that part (12 CFR 225.1) is revised to read as follows:

§ 225.1 Authority, scope, and definitions.

(a) *Authority and scope.* This part is issued by the Board of Governors of the Federal Reserve System under section 5(b) of the Bank Holding Company Act of 1956 ("the Act") (12 U.S.C. 1844(b)) and section 7(j)(13) of the Federal Deposit Insurance Act, as amended by the Change in Bank Control Act of 1978 ("the Control Act"), (12 U.S.C. 1817(j)(13)). Sections 225.2 through 225.6 implement the Act, and § 225.7 implements the Control Act.

(b) *Terms used in the Act.* As used in this part, the terms "bank holding company," "company," "bank," "subsidiary," and "Board" have the same meanings as those given such terms in the Act. As used in § 225.7, the term "person" has the meaning given it in the Control Act.

(c) *Federal Reserve Bank.* The term "Federal Reserve Bank" as used in this part with respect to action by, on behalf of, or directed to be taken by a bank holding company or other organization shall mean either the Federal Reserve Bank of the Federal Reserve district in which the operations of the bank holding company or other organization are principally conducted, as measured by total deposits held or controlled by it on the date on which it became, or is to become, a bank holding company, or such Reserve Bank as the Board may designate. With respect to notices filed and other actions taken under the Control Act, the term refers to the Federal Reserve Bank for institution to be acquired, as determined by the preceding sentence in the case of bank holding companies and by section 9 of the Federal Reserve Act in the case of State member banks.

2. Effective March 10, 1979, the Board's Regulation Y (12 CFR Part 225) is amended by adding a new section, § 225.7, as follows:

§ 225.7 Change in bank control.

(a) *Acquisitions of Control.*¹⁵ Under the Control Act, acquisitions by a person or persons acting in concert of the power to vote 25 percent or more of a class of voting securities of a bank holding company or State member bank, unless exempted, require prior notice to the Board. In addition, a purchase, assignment, transfer, pledge, or other disposition of voting stock through which any person will acquire ownership, control, or the power to vote ten percent or more of a class of voting securities of a bank holding company or State member bank will be deemed to be an acquisition by such person of the power to direct that institution's management or policies if:

(1) The institution has issued any class of securities subject to registration under section 12 of the Securities Exchange Act of 1934 (15 U.S.C. 78l); or

(2) Immediately after the transaction no other person will own a greater proportion of that class of voting securities.

Other transactions resulting in a person's control of less than 25 percent of a class of voting shares of a bank holding company or State member bank would not result in control for purposes of the Act. An acquiring person may request an opportunity to contest the presumption established by this paragraph with respect to a proposed transaction. The Board will afford the person an opportunity to present views in writing or, where appropriate, orally before its designated representatives either at informal conference discussions or at informal presentations of evidence.

(b) *Notices.* Section 265.3 of the Board's rules of procedure governs the submission of notices required by the Control Act, except that notices should be sent to the Federal Reserve Bank of the district in which the affected bank or bank holding company is located. Notice shall not be considered given unless information provided is responsive to every item specified in paragraph 6 of the Control Act (12 U.S.C. 1817(j)(6)), or every item prescribed in the appropriate Board forms. With respect to personal financial statements required by paragraph 6(B) or the control Act, an individual acquirer may include a current statement of assets and liabilities, as of a date within 90 days of the notice, a brief income summary, and a statement of material changes since the date thereof, subject to the authority of the Federal Reserve Bank or the

¹⁵Control is defined in the Control Act as the power, directly or indirectly, to direct the management or policies, or to vote 25 percent or more of any class of voting securities, of an institution. 12 U.S.C. 1817(j)(8)(B).

Board to require additional information.

(c) *Exempt transactions.* The following transactions are not subject to the prior notice requirements of the Control Act:

(1) The acquisition of additional shares of a bank holding company or State member bank by a person who continuously since March 9, 1979, held power to vote 25 percent or more of the voting shares of that institution, or by a person who has acquired and maintained control of that institution after complying with the Control Act's procedures;

(2) The acquisition of additional shares of a bank holding company or State member bank by a person who under paragraph (a) of this section would be deemed to have controlled that institution continuously since March 9, 1979, if:

(i) The transaction will not result in that person's direct or indirect ownership or power to vote 25 percent or more of any class of voting securities of the institution; or

(ii) In other cases, the Board determines that the person has controlled the institution continuously since March 9, 1979;

(3) The acquisition of shares in satisfaction of a debt previously contracted in good faith or through testate or intestate succession or bona fide gift, provided the acquirer advises the Federal Reserve Bank within thirty days after the acquisition and provides any information specified in paragraph 6 of the Control Act that the Reserve Bank requests;

(4) A transaction subject to approval under section 3 of the Bank Holding Company Act or section 18 of the Federal Deposit Insurance Act;

(5) A transaction described in sections 2(a)(5) or 3(a)(A) or (B) of the Bank Holding Company Act by a person there described;

(6) A customary one-time proxy solicitation and receipt of pro-rata stock dividends; and

(7) The acquisition of shares of a foreign bank holding company, as defined in § 225.4(g): *Provided*, This exemption does not extend to the reports and information required under paragraphs 9, 10, and 12 of the Control Act (12 U.S.C. 1817(j) (9), (10), and (12)).

§ 265.2 [Amended]

3. Effective March 10, 1979, § 265.2(f) of the Board's Rules Regarding Delegation of Authority (12 CFR § 265.2(f)) is amended by adding the following new subparagraph (38):

* * * * *

(f) * * *

(38) Under the provisions of the Change in Bank Control Act of 1978

(12 U.S.C. 1817(j)) and § 225.7 of this chapter (Regulation Y), with respect to a bank holding company or State member bank, to determine the informational sufficiency of notices and reports filed under the Act, to extend periods for consideration of notices, to determine whether a person who is or will be subject to a presumption described in § 225.7(a) of this chapter should file a notice regarding a proposed transaction, and, if all the following conditions are met, to issue a notice of intention not to disapprove a proposed change in control:

(i) No member of the Board has indicated an objection prior to the Reserve Bank's action.

(ii) All relevant departments of the Reserve Bank concur.

(iii) If the proposal involves shares of a State member bank or a bank holding company controlling a State member bank, the appropriate bank supervisory authorities have indicated that they have no objection to the proposal, or no objection has been received from the appropriate bank supervisory authorities within the time allowed by the Act.

(iv) No significant policy issue is raised by the proposal as to which the Board has not expressed its view.

Board of Governors of the Federal Reserve System, January 31, 1979.

GRIFFITH L. GARWOOD,
Deputy Secretary of the Board.

[FR Doc. 79-4083 Filed 2-5-79; 8:45 am]

[6714-01-M]

CHAPTER III—FEDERAL DEPOSIT INSURANCE CORPORATION

SUBCHAPTER A—PROCEDURE AND RULES OF PRACTICE

PART 303—APPLICATIONS, RE- QUESTS, SUBMITTALS, AND NO- TICES OF ACQUISITION OF CON- TROL

Change in Bank Control and Delegations of Authority

AGENCY: Federal Deposit Insurance Corporation.

ACTION: Final rule.

SUMMARY: The Change in Bank Control Act of 1978 will require persons proposing to acquire control of insured nonmember banks beginning March 10, 1979, to file advance notice with the Corporation and to comply with certain other procedures. To implement the Act, the Board has issued final rules that specify transactions that come within the Act's coverage, and establish certain exemptions and procedures. These rules supplement a

policy statement on the same subject issued today by the Corporation in a separate action and published in the notices section of this issue. While it is necessary to issue the final rules, effective March 10, 1979, the Corporation has invited public comment on the rules, and intends to address those comments and adopt any needed amendments to the rules as soon as possible.

DATES: Effective date: These amendments are effective on March 10, 1979.

Comments may be submitted on or before April 6, 1979.

ADDRESS: Office of the Executive Secretary, Federal Deposit Insurance Corporation, 550 17th Street NW., Washington, D.C. 20429.

FOR FURTHER INFORMATION CONTACT:

Katharine H. Haygood, Staff Attorney, Federal Deposit Insurance Corporation, Washington, D.C. 20429, 202-389-4387.

SUPPLEMENTARY INFORMATION:

(1) Effective March 10, 1979, the Change in Bank Control Act of 1978 amends Section 7(j) of the Federal Deposit Insurance Act (12 U.S.C. 1817(j)) to require advance notice to the Corporation by persons proposing to acquire control of insured nonmember banks on or after that date. The Corporation today issued a policy statement regarding that Act, describing the Act's requirements, procedures, and objectives, and clarifying certain aspects of the Act. That statement is published in the notice section of this issue of the FEDERAL REGISTER for the guidance of persons subject to the Act. The Corporation amends Part 303 of its regulations:

(a) To establish procedures for compliance with the Act's notice requirements;

(b) To define the Act's coverage to include generally transactions resulting in a person's ownership or control of ten percent or more of any class of voting securities of an insured State nonmember bank (i) if the institution has issued any class of securities subject to registration under the Securities Exchange Act of 1934 or (ii) if the transaction results in the acquiring person becoming the institution's largest shareholder;

(c) To relieve individual acquirers of the requirement that they supply personal financial statements for years earlier than the most recently completed calendar year when such statements would be unnecessary for an adequate evaluation of a proposed acquisition; and

(d) To exempt the following transactions from the Act's prior notice requirements:

(i) Acquisitions of additional shares in an institution by a person already lawfully controlling that institution;

(ii) Testate or intestate succession, gifts, and foreclosures, on the condition that certain information be given promptly to the appropriate Regional Director;

(iii) Transactions requiring approval under the Bank Merger Act or the Bank Holding Company Act;

(iv) Certain other transactions covered by the Bank Holding Company Act;

(v) Normal proxy solicitations and pro-rata stock dividends; and

(vi) Acquisitions of shares in a foreign bank which has an insured branch or branches in the United States.

(2) It is necessary for the efficient administration of the Act that regulations be adopted by the Act's effective date, March 10, 1979, and that persons subject to the Act know with reasonable certainty at the earliest time the scope of their rights and duties under the Act. For those reasons the Corporation finds that the notice and public procedure requirements of 5 U.S.C. 553, regarding expanded rulemaking procedures, are impractical, and they have not been followed. The Corporation invites public comment on these rules, however, and intends to address them as soon as practicable after the close of the comment period, and may address them earlier if there is an evident and compelling need to do so. Interested persons are invited to submit relevant data, views, comments, or arguments. Any such material should be submitted in writing to the Office of the Executive Secretary, Federal Deposit Insurance Corporation, 550 17th Street NW., Washington, D.C. 20429, to be received no later than April 6, 1979. Such information will be made available for inspection and copying upon request except as provided in § 309.5(f) of the Corporation's Rules (12 CFR 309.5(f)).

(3) In connection with the implementation of the Act, the Corporation will amend its rules (12 CFR Part 303) to permit certain actions under the Act to be taken at a delegated level. The Corporation specifically will delegate to the Corporation's Director of the Division of Bank Supervision, or, where confirmed in writing by the Director of the Division of Bank Supervision, to the Regional Director of the Region in which the bank in which stock is being acquired is located, the power to issue a written notice of the Corporation's intent not to disapprove an acquisition; the power to act in situations where information is submitted on acquisitions arising out of testate or intestate succession, bona fide gift, or foreclosure; the power to extend notice periods; and the power

to determine the informational adequacy of a notice.

(4) The rules amending Part 303 are adopted under the authority of Section 7(j)(13) of the Federal Deposit Insurance Act (12 U.S.C. 1817(j)(13)), as amended by the Change in Bank Control Act of 1978 (Pub. L. No. 95-630, section 602, 92 Stat. 3683) and under section 9 of the Federal Deposit Insurance Act (12 U.S.C. 1819).

1. The title to the Corporation's Part 303 (12 CFR Part 303) is revised to read "PART 303—APPLICATIONS, REQUESTS, SUBMITTALS, AND NOTICES OF ACQUISITION OF CONTROL."

2. Section 303.11 (12 CFR 303.11) is revised to read as follows:

§ 303.11 Delegation of authority to act on certain applications and on notices of acquisition of control.

(a) *General.* Except as provided in § 303.12, and subject to the provisions of paragraphs (b) and (c) of this section, the Board of Directors of the Federal Deposit Insurance Corporation has delegated to the Director of the Division of Bank Supervision, or, where confirmed in writing by the Director of the Division of Bank Supervision, to the Regional Director of the Region in which the applicant bank, an insured branch of a foreign bank, or the bank in which the stock is being acquired is located, the authority on behalf of the Board of Directors to act on the following applications and requests from any insured nonmember bank and on notices of acquisition of control of any insured State nonmember bank from any person who acquires or proposes to acquire such control:

(12) Notices of acquisition of control of insured State nonmember banks: *Provided, however,* That this authority shall extend to the power to issue a written notice of the Corporation's intent not to disapprove an acquisition of control, but not to the power to disapprove an acquisition of control; *And provided, further,* That this authority shall extend to the power to act in situations where information is submitted on acquisitions arising out of testate or intestate succession, bona fide gifts or foreclosure; to the power to extend notice periods; to the power to determine the informational adequacy of a notice and to the power to determine whether a notice should be filed under the Act by a person acquiring less than 25 per centum of any class of voting securities of an insured State nonmember bank.

(b) *Confirmation, limitations, and rescission.* The authority delegated in paragraph (a) of this section by the Board of Directors to the Regional Di-

rector of the Region in which the applicant bank, the insured branch of a foreign bank, or the bank in which stock is being acquired is located is subject, as to each Regional Director in each Region, to written confirmation, limitations, or subsequent rescission of any confirmation, by the Director of the Division of Bank Supervision. Such written confirmation, limitations, or rescission shall be filed with the Executive Secretary of the Corporation at its offices in Washington, D.C. and at the office of the Regional Director concerned, and shall be available for public inspection by interested parties.

(c) *Special cases.* In special cases the Director of the Division of Bank Supervision may, in writing, rescind the authority of a Regional Director to act on an application or request or notice of acquisition of control, and may himself or herself act on the same. In special cases a Regional Director may, in writing, recommend that the authority to act on an application or request or notice of acquisition of control not be exercised by him or her; in such cases the authority to act on such application or request or notice of acquisition of control may be exercised by the Director of the Division of Bank Supervision. In special cases the Director of the Division of Bank Supervision may, in writing, recommend that the authority to act on an application or request or notice of acquisition of control not be exercised by him or her; in such cases the Board of Directors will act on the application or request or notice of acquisition of control.

3. Part 303 (12 CFR Part 303) is amended by adding a new § 303.15, reading as follows:

§ 303.15 Change in Bank Control.

(a) *Acquisitions of Control.*¹ Under the Change in Bank Control Act of 1978, acquisitions by a person² or persons acting in concert of the power to vote 25 percent or more of a class of voting securities of an insured nonmember bank, unless exempted, require prior notice to the Corporation. In addition, a purchase, assignment, transfer, pledge, or other disposition

¹Control is defined in Section 7(j)(8)(B) of the Federal Deposit Insurance Act as "the power, directly or indirectly, to direct the management or policies of an insured bank or to vote 25 per centum or more of any class of voting securities of an insured bank." 12 U.S.C. 1817(j)(8)(B).

²Person is defined in Section 7(j)(8)(A) of the Federal Deposit Insurance Act as "an individual or a corporation, partnership, trust, association, joint venture, pool, syndicate, sole proprietorship, unincorporated organization, or any other form of entity not specifically listed herein." 12 U.S.C. 1817(j)(8)(A).

of voting stock through which any person will acquire ownership, control, or the power to vote ten percent or more of a class of voting securities of an insured State nonmember bank will be deemed to be an acquisition by such person of the power to direct that institution's management or policies if:

(1) The institution has issued any class of securities subject to the registration requirements of section 12 of the Securities Exchange Act of 1934 (15 U.S.C. 78l); or

(2) Immediately after the transaction no other person will own a greater proportion of that class of voting securities. Other transactions resulting in a person's control of less than 25 percent of a class of voting shares of an insured State nonmember bank would not result in control for purposes of the Act. An acquiring person may request an opportunity to contest any presumption established by this paragraph (a) of this section with respect to a proposed transaction. The Corporation will afford the person an opportunity to present views in writing, or, where appropriate, orally before its designated representatives either at informal conference discussions or at informal presentations of evidence.

(b) *Notices.* Notice of proposed acquisition of control should be filed with the regional Director of the Federal Deposit Insurance Corporation Region in which the bank in which stock is being acquired is located. The appropriate forms and instructions for completing the same may be obtained upon request from the Regional Director of the Region in which the bank in which stock is being acquired is located. Notice shall not be considered given unless information provided is responsive to every item specified in paragraph 6 of the Change in Bank Control Act of 1978 (12 U.S.C. 1817(j)(6)), or every item prescribed in the appropriate Corporation forms. With respect to personal financial statements required by paragraph 6(b) of the Change in Bank Control Act of 1978, an individual acquirer may include a current statement of assets and liabilities, as of a date within ninety days of the notice of proposed acquisition, a brief income summary, and a statement of material changes since the date thereof, subject to the authority of the Regional Director, the Director of the Division of Bank Supervision, or the corporation to require additional information.

(c) *Exempt Transactions.* The following transactions are not subject to the prior notice requirements of the Change in Bank Control Act of 1978:

(1) The acquisition of additional shares of an insured State nonmember bank by a person who continuously since March 9, 1979, held power to vote 25 per cent or more of the voting

[Docket C-2950]

shares of that institution, or by a person who has acquired and maintained control of that institution after complying with the Act's procedures;

(2) The acquisition of additional shares of an insured State nonmember bank by a person who under paragraph (a) of this section would be deemed to have controlled that institution continuously since March 9, 1979, if:

(i) The transaction will not result in that person's direct or indirect ownership or power to vote 25 per cent or more of any class of voting securities of the institution; or

(ii) In other cases, the Corporation determines that the person has controlled the institution since March 9, 1979.

(3) The acquisition of shares in satisfaction of a debt previously contracted in good faith or through testate or intestate succession or bona fide gift: *Provided*, The acquirer advises the Regional Director within thirty days after the acquisition and provides such of the information specified in paragraph 6 of the Control Act as the Regional Director requests;

(4) A transaction subject to approval under Section 3 of the Bank Holding Company Act or Section 18 of the Federal Deposit Insurance Act;

(5) A transaction described in Sections 2(a)(5) or 3(a)(A) or (B) of the Bank Holding Company Act by a person there described;

(6) A customary one-time proxy solicitation and receipt of pro-rata stock dividends; and

(7) The acquisition of shares in foreign banks which have an insured branch or branches in the United States: *Provided, however*, This exemption does not extend to the reports and information required under Sections 7(j)(9), (10) and (12) of the Federal Deposit Insurance Act.

Approved January 24, 1979.

By order of the Board of Directors.

FEDERAL DEPOSIT INSURANCE
CORPORATION,
ALAN R. MILLER,
Executive Secretary.

[FR Doc. 79-4082 Filed 2-5-79; 8:45 am]

[6750-01-M]

Title 16—Commercial Practices
CHAPTER I—FEDERAL TRADE
COMMISSION

PART 13—PROHIBITED TRADE PRACTICES, AND AFFIRMATIVE CORRECTIVE ACTIONS

New Jersey Pest Control Association, Inc.

AGENCY: Federal Trade Commission.

ACTION: Final order.

SUMMARY: In settlement of alleged violations of federal law prohibiting unfair acts and practices and unfair methods of competition, this consent agreement, among other things, requires a West Orange, N.J. trade association, representing a number of dealers and suppliers of pest control goods and services, to cease denying membership to bona fide dealers and suppliers; establishing or maintaining prices or conditions of sale for goods and services; interfering with advertising media; or attempting by any other means to fix prices and eliminate competition in relevant markets. The association would be further required to eliminate timely from its charter and by-laws any provision which is contrary to the terms of the order, and to maintain specified records for a three-year period.

DATES: Complaint and order issued Jan. 8, 1979.¹

FOR FURTHER INFORMATION CONTACT:

Leroy Richie, Director, 8R, New York Regional Office, Federal Trade Commission, 2243-EB Federal Bldg., 26 Federal Plaza, New York, N.Y. 10007. (212) 264-1207.

SUPPLEMENTARY INFORMATION: On Friday, October 27, 1978, there was published in the FEDERAL REGISTER, 43 FR 50189, a proposed consent agreement with analysis in the Matter of New Jersey Pest Control Association, Inc., a corporation, for the purpose of soliciting public comment. Interested parties were given sixty (60) days in which to submit comments, suggestions, or objections regarding the proposed form of order.

No comments having been received, the Commission has ordered the issuance of the complaint in the form contemplated by the agreement, made its jurisdictional findings and entered its order to cease and desist, as set forth in the proposed consent agreement, in disposition of this proceeding.

The prohibited trade practices and/or corrective actions, as codified under 16 CFR 13, are as follows: Subpart-Coercing and Intimidating: § 13.358 Distributors. Subpart-Combining or Con-

¹Copies of the Complaint and the Decision and Order filed with the original document.

spiring: § 13.395 To control marketing practices and conditions; § 13.405 To discriminate unfairly or restrictively in general; § 13.410 To eliminate competition in conspirators' goods; § 13.430 To enhance, maintain or unify prices; § 13.470 To restrain or monopolize trade. Subpart-Controlling, Unfairly, Seller-Suppliers: § 13.530 Controlling, unfairly, sellers-suppliers. Subpart-Corrective Actions and/or Requirements: § 13.533 Corrective actions and/or requirements; 13.533-20 Disclosures; 13.533-45 Maintain records; 13.533-60 Release of general, specific, or contractual constrictions, requirements, or restraints. Subpart-Cutting Off Access To Customers Or Market: § 13.565 Interfering with advertising mediums; § 13.580 Organizing and controlling sellers-suppliers. Subpart-Cutting Off Supplies Or Service: § 13.613 Advertising contacts. Subpart-Maintaining Resale Prices: § 13.1165 Systems of espionage; 13.1165-80 Requiring information of price cutting.

(Sec. 6, 38 Stat. 721; 15 U.S.C. 46. Interprets or applies sec. 5, 38 Stat. 719, as amended; 15 U.S.C. 45)

CAROL M. THOMAS,
Secretary.

[FR Doc. 79-3928 Filed 2-5-79; 8:45 am]

[6351-01-M]

Title 17—Commodity and Securities Exchanges

CHAPTER I—COMMODITY FUTURES TRADING COMMISSION

PART 150—LIMITS ON POSITIONS

Elimination of Daily Speculative Trading Limits

AGENCY: Commodity Futures Trading Commission.

ACTION: Final rules.

SUMMARY: The Commodity Futures Trading Commission is amending its rules to remove daily limits on speculative trading for all commodities where such limits are now in effect. The Commission has considered public comment received on this issue and has concluded that under existing market conditions daily trading limits are (1) not necessary to diminish, eliminate or prevent excessive speculation, and (2) may at times impede market liquidity. The purpose of the amendment to Part 150 of the Commission's rules is to eliminate unnecessary restrictions and enhance market liquidity. These amendments do not effect the Commission's limits on the size of speculative positions which any one

person may hold or control on a single contract market. The speculative position limits, which remain in effect, apply to the size of speculative positions throughout the day as well as positions at the close of the trading session. Further, the adoption of the amendments to Part 150 does not affect the limits which various contract markets may prescribe concerning maximum price fluctuations allowed on that market during the course of one trading session.

DATE: February 6, 1979.

FOR FURTHER INFORMATION CONTACT:

Blake Imel, Deputy Chief Economist, Commodity Futures Trading Commission, 2033 K Street NW., Washington, D.C. 20581 (202-254-3203).

SUPPLEMENTARY INFORMATION:

On September 22, the Commission published a proposal to eliminate all daily trading limits which are prescribed in Part 150 of its regulations and requested comment on the proposal to be received by the Commission on or before November 21, 1978. See 43 FR 4023 *et seq.* (September 22, 1978). The Commission has completed its analysis of the proposal and the comments received and has determined to adopt the proposal for the reasons set forth below.

BACKGROUND

Section 4a(1) of the Commodity Exchange Act, as amended (the "Act"), 7 U.S.C. 6a(1) (1976), expresses a congressional determination that "excessive speculation" in commodity futures traded on contract markets causing sudden or unreasonable price fluctuations or unwarranted price changes is an undue burden on interstate commerce. In order to prevent these adverse effects, section 4a(1) of the Act authorizes the Commission to "fix * * * limits on the amount of trading which may be done or positions which may be held by any person * * * as the Commission finds are necessary to diminish, eliminate or prevent such burden."¹ Pursuant to this section of the Act, Commission rules §§ 150.1(b), 150.2(b), 150.3(b), 150.4(b), 150.5(b), 150.10(b), 150.11(b), and 150.12(b) prescribe daily limits on speculative trading on a contract market in grains (defined to include oats, barley and flaxseed), cotton, rye, soybeans, eggs, pota-

¹Section 4(a) does not require that both speculative trading and position limits be established in the event the Commission finds that one or the other is appropriate. Purchases and sales which fall within the definition of bona fide hedging contained in § 1.3(z) of the Commission's regulations, 17 CFR 1.3(z) (1978), are exempt from application of both the speculative trading and position limits.

toes, corn and wheat, respectively. Speculative position limits in these commodities were also adopted as subsection (a) of rules §§ 150.1, 150.2, 150.3, 150.4, 150.5, 150.10, 150.11 and 150.12, respectively, to establish the maximum net positions a person may hold or control on a contract market. These position limits remain in effect.

The authority to fix limits on speculative activities had its origins in the longstanding congressional concern that the grain futures markets were either frequently or severely disrupted by large scale speculation, which involved the accumulation and liquidation of inordinately large positions.² When the Commodity Exchange Act was enacted in 1936, Congress empowered the Commodity Exchange Commission to fix limits on the amount of speculative trading that might be done. That Commission construed section 4a(1) to permit it to limit the net long or short positions of traders, as well as the volume of their trading.³ Accordingly, in 1938 the Commodity Exchange Commission, pursuant to section 4a(1) of the Act, established both trading and position limits for grain futures.⁴

On April 21, 1975, when the Commodity Futures Trading Commission was created, trading and position limits were in effect for grains (including wheat), cotton, rye, soybeans, eggs, potatoes, and corn. To date the Commission has maintained these trading and position limits, having amended only the levels specified for wheat.⁵ Neither trading nor position limits have been established for any additional commodities.

The Commission reviewed the efficacy of both trading and position limits for some time before it proposed to eliminate daily trading limits. The Commission considered its own experi-

ence with potential and actual market disruptions. It also considered the report of its Advisory Committee on the Economic Role of Contract Markets⁶ and report from its staff.⁷

The Advisory Committee and staff reports concluded that large position changes, rather than large individual trading volume, may unduly influence price. These reports also concluded that the current daily trading limits may be an impediment to market liquidity since they restrict the in-and-out trading volume of day traders. In this regard, the staff observed that the Commission's current daily trading limits (1) make no provision for large individual daily trading volume which does not result in large position changes, and (2) are twice as restrictive for spread traders as they are for one-sided traders—when considered on a transaction-by-transaction basis.

The staff reports also stated that any trading limits which were reasonable with respect to the scope of an individual's total trading volume over the period to which the limits apply would probably be ineffective in preventing possible market abuses. This is because the type of speculative trading which would be detrimental to the market will most likely be concentrated trading on one side of the market which is large relative to a market's activity and capacity at a particular time rather than buying or selling which is unusual with respect to the entire day. It does not appear that concentrated trading on one side of the market can be prevented by any trading limit which will not also significantly impede market liquidity. Instead, trading limits can be counterproductive by restricting the in-and-out trading of professional speculative day traders who generally aid in minimizing the price impact of large orders.

As the notice of proposed rulemaking indicates, the Commission also considered several means of deemphasizing daily trading limits but concluded that each of these alternatives was too complex, of limited usefulness and/or difficult to enforce effectively.

EVALUATION OF COMMENTS

Approximately 200 written comments were received in response to the notice of proposed rulemaking. Twelve persons supported the proposal and the remaining commentators expressed opposition.

⁶Commodity Futures Trading Commission Report of the Chairman of the Advisory Committee on the Economic Role of Contract Markets, Gary L. Seever, Chairman, (July 17, 1976).

⁷Commodity Futures Trading Commission, Speculative Limits, Office of the Chief Economist (May 11, 1977); Commodity Futures Trading Commission, Amendment of Speculative Limits on Daily Trading, Office of the Chief Economist (May 15, 1978).

²See H.R. Rep. No. 421, accompanying H.R. 6772, 47th Cong. 1st Sess. 1 (1935).

³Although the Commodity Exchange Commission construed its authority under section 4a(1) to allow it to set limits on the amount of speculative buying and selling that may be done and on the size of positions that may be held, section 4a(1) specifically referred to "limits on the amount of trading." In 1968, section 4a(1) of the Act was amended to clarify the authority to impose limits on "positions which may be held." Section 4a(1) was also amended to provide that trading done and positions held by two or more persons acting pursuant to an express or implied understanding shall be treated as if done or held by a single person. See S. Rep. No. 947, 90th Cong., 2d Sess. 5 (1968). See also, Hearings on H.R. 11930 and H.R. 12317 before the House Committee on Agriculture, 90th Cong., 2d Sess. 1967.

⁴3 FR 3145 (December 24, 1938).

⁵Effective August 20, 1976, the trading and position limits for wheat were specified separately from those for grain and raised from two million bushels to three million bushels (41 FR 35060 (August 19, 1976)).

The twelve commentators who supported the proposal were a board of trade, three futures commission merchants, a commodity pool operator, two grain merchants, two trade associations representing grain merchants or purchasers, a law firm, a private individual and an agricultural producer organization (the American Farm Bureau Association). Ten of these commentators favored the removal of daily trading limits for one or more of the same (or nearly the same) reasons the Commission cited in the summary of the notice of proposed rulemaking, i.e., that the limits are not necessary to diminish, eliminate or prevent excessive speculation (or market disruption), and that removal of the limits may enhance competition and/or market liquidity. The other two commentators did not comment specifically on the effects of trading limits but supported the removal of both speculative daily trading and position limits in part of the same reasons cited by the Commission's Advisory Committee on the Economic Role of Contracts, i.e., that neither position or trading limits are particularly effective regulatory measures for preventing market disruptions.

The Commission recognizes that some of the comments favorable to its proposal came from persons or firms whose trading activities may currently be restricted by daily trading limits.⁸ However, the Commission notes that comments supporting the proposal also were received from persons or organizations not directly affected by the limits, but whose interests would be served by any additional market liquidity or competition resulting by their removal, i.e., two grain merchants, two trade associations representing grain merchants or purchasers and an agricultural producer organization.

Of the approximately 190 unfavorable comments, about 170 were from persons or organizations located in Oklahoma and Kansas. A number of the 190 letters appeared to be from agricultural producers. Agricultural producer groups who commented unfavorably on the proposal included the Alabama and Oklahoma state organizations of the American Agricultural Movement, Women Involved in Farm Economics and the Oklahoma Wheat Growers Association.

More than two-thirds (about 135) of the total unfavorable comments failed to state any reasons for opposing the elimination of daily trading limits. Of

the approximately 55 letters which contained a reason for opposition to the proposal, about 30 contained comments which suggest that the proposal has been misunderstood. These commentators seemed to interpret the Commission's release as a proposal to eliminate the daily price fluctuation limits which are imposed by the exchanges.⁹ However, the Commission's proposal does not and will not affect these daily price fluctuation limits. Nonetheless, the Commission appreciates that some of these commentators may have been expressing an opinion that the removal of daily speculative trading limits would lead to increased price volatility without stating their underlying reason.

About 20 of the other letters that stated opposition to the proposal contained objections to either all speculative trading or to speculative "short selling" in particular. The Commission believes that speculative selling as well as speculative buying is a necessary element of futures trading if the futures markets are to serve their basic economic functions of risk transference for hedgers and price discovery. The Commission did not find that any of these commentators presented substantive reasons in support of their contention that the elimination of daily trading limits would permit "excessive speculation" as described in Section 4a of the Act. Other persons commented generally that daily trading limits should be retained or that more rather than less regulation is desired.

The two remaining unfavorable comments indicated a clear understanding of the proposal but opposed it on the basis that the removal of Commission's daily speculative trading limits would lead to increased fluctuations in commodity prices. One of these commentators suggested that a study would show that past increases in the levels of daily speculative trading limits had resulted in increased price variability. The Commission was not persuaded by this comment because it failed to take into account the significant impact which basic economic factors such as cash market supply and demand may have upon price variability. The other commentator stated that "daily trading limits will lead to exaggerated price gyrations and instability brought by the release of outdated and, therefore, erratic USDA

crop prediction reports." This statement clearly indicates that objections of increased price variability were based upon the commentator's perceptions of inaccuracies in government crop forecasts rather than speculative trading itself.

COMMISSION FINDINGS

As indicated above, most of the commentators did not state any reason for their objection to the Commission's proposal. In addition, the Commission did not find that any of the commentators who opposed the proposed amendments provided sufficient reasons for not adopting the amendments. Based upon its analysis of the comments and its previous considerations of the effects of daily speculative trading limits, the Commission believes the benefits to be derived from eliminating these limits far outweigh any detrimental effects which could result from their removal. Specifically, the Commission believes that (1) speculative trading limits can damage market performance by restricting the activity of day traders whose trading generally tends to minimize the impact of large trades upon the market, and (2) the price impact of concentrated trading which could be detrimental to the market will not be prevented by any fixed trading limit which does not also significantly impede market liquidity. Accordingly, the Commission believes that these amendments are consistent with its responsibility under Section 4a(1) of the Act and offer the potential of improving the performance of those markets which are currently subject to the Commission's daily speculative trading limits. For these reasons, the Commission has determined to amend Part 150 of its regulations as initially proposed.

The Commission emphasizes that these amendments apply only to limits on the maximum amount a person may buy or sell on any one contract market during one business day as prescribed in Part 150 of the Commission's Regulations. The amendments do not affect the Commission's limits on the size of speculative positions which any person may hold or control on a single contract market. Further, the adoption of the amendments does not affect the limits which various contract markets may prescribe concerning maximum price fluctuations allowed on that market during the course of one trading session.

THE AMENDMENTS

In order to eliminate daily limits on speculative trading, the Commission is amending its rules by deleting paragraph (b) from §§ 150.1, 150.2, 150.3, 150.4, 150.5, 150.10, 150.11 and 150.12, and by making necessary conforming amendments throughout Part 150. In addition, the Commission is making a

⁸Members of a board of trade who trade for speculative purposes are subject to restriction by the Commission's daily trading limits in those contract markets where they are in effect. The limits also potentially affect the daily trading of those accounts of futures commission merchants and commodity pool operators which the Commission may require to be aggregated for purposes of compliance with speculative limits.

⁹The Commission also received several telephone inquiries concerning the exact nature of the proposed rule and whether it concerned the daily price fluctuation limits. These calls revealed that some persons were construing the proposal to eliminate daily speculative trading limits as a proposal to eliminate daily price fluctuation limits. Daily price fluctuation limits are imposed by the exchanges and prescribe the maximum amount prices may fluctuate during one trading session.

number of technical changes in its rules. The Commission has altered the language in several sections to make it more concise. In § 150.10, the reference to Idaho as the point of origin for Russet Burbank potatoes has been deleted to conform to provisions of existing contract markets. None of these amendments is intended to alter the effect of the Commission's regulations or interpretations of its regulations concerning the positions limits as specified in Part 150. Finally, the Commission has also revised §§ 150.1(c) and 150.11(c) to reflect changes in these regulations which were adopted by the Commission's predecessor, the Commodity Exchange Authority, and published in the FEDERAL REGISTER, but which were inadvertently omitted from the Code of Federal Regulations. See 40 FR 13086 (April 4, 1975).

Because the amendments to the Commission's regulations set forth below relieve a restriction previously imposed, the Commission finds, in accordance with the Administrative Procedure Act as codified in 5 U.S.C. 553, that delay of their effective date is not required and that, as revised, 17 CFR Part 150 may become effective immediately upon publication in the FEDERAL REGISTER.

In consideration of the foregoing, the Commission, pursuant to the authority contained in sections 4a and 8a(5) of the Act, 7 U.S.C. 6a and 12a(5) (1976), hereby revised 17 CFR Part 150 to read as follows:

PART 150—LIMITS ON POSITIONS

Sec.

- 150.1 Limits on position in grain for future delivery.
- 150.2 Limits on position in cotton for future delivery.
- 150.3 Limits on position in rye for future delivery.
- 150.4 Limits on position in soybeans for future delivery.
- 150.5 Limits on position in eggs for future delivery.
- 150.10 Limits on position in potatoes for future delivery.
- 150.11 Limits on position in corn for future delivery.
- 150.12 Limits on position in wheat for future delivery.

AUTHORITY: Secs. 4a and 8a(5), Commodity and Exchange Act, 7 U.S.C. 6a and 12a(5) (1976).

§ 150.1. Limits on position in grain for future delivery.

(a) *Position limits.* (1) The limit on the maximum net long or net short position which any one person may hold or control under contracts for future delivery for grains on or subject to the rules of any one contract market except as specifically authorized by paragraph (a)(2) of this section, is 2,000,000 bushels in any one future or in all futures combined.

(2) To the extent that the net position held or controlled by any person in all futures combined in any one grain on any one contract market is shown to represent spreading in the same grain between markets, the limit on net position in all futures combined set forth in paragraph (a)(1) of this section may be exceeded on such contract market, but in no case shall the excess result in a net position of more than 3,000,000 bushels in all futures combined nor more than 2,000,000 bushels in any one future.

(3) As used in this section, the word "grain" includes oats, barley, and flaxseed.

(b) *Bona fide hedging.* The foregoing limits upon position shall not be construed to apply to bona fide hedging transactions as defined in § 1.3(z) of this chapter.

(c) *Manipulation; corners; responsibility of contract market.* Nothing contained in this section shall be construed to affect any provisions of the Act relating to manipulation or corners, nor to relieve any contract market or its governing board from responsibility under section 5(d) of the Act to prevent manipulation and corners.

(d) *Application of limits.* The foregoing limits upon position shall be construed to apply to positions held by two or more persons acting pursuant to an expressed or implied agreement or understanding, the same as if the positions were held by, or the trading of the positions were done by, a single individual.

§ 150.2. Limits on position in cotton for future delivery.

(a) *Position limit.* The limit on the maximum net long or net short position which any one person may hold or control under contracts for future delivery for cotton on or subject to the rules of any one contract market is 30,000 bales in any one future or in all futures combined.

(b) *Bona fide hedging; straddles.* The foregoing limits upon position shall not be construed to apply to bona fide hedging transactions as defined in § 1.3(z) of this chapter, nor, except during the delivery month, the net positions in any one future to the extent that they are shown to represent straddles between cotton futures or markets.

(c) *Manipulation; corners; responsibility of contract market.* Nothing contained in this section shall be construed to affect any provisions of the Act relating to manipulation or corners, nor to relieve any contract market or its governing board from responsibility under section 5(d) of the Act to prevent manipulation and corners.

(d) *Application of limits.* The foregoing limits upon position shall be construed to apply to positions held by two or more persons acting pursuant to an expressed or implied agreement or understanding, the same as if the positions were held by, or the trading of the positions were done by, a single individual.

§ 150.3. Limits on position in rye for future delivery.

(a) *Position limit.* The limit on the maximum net long or net short position which any one person may hold or control under contracts for future delivery for rye on or subject to the rules of any one contract market is 500,000 bushels in any one future or in all futures combined.

(b) *Bona fide hedging.* The foregoing limits upon position shall not be construed to apply to bona fide hedging transactions as defined in § 1.3(z) of this chapter.

(c) *Manipulation; corners; responsibility of contract market.* Nothing contained in this section shall be construed to affect any provisions of the Act relating to manipulation or corners, nor to relieve any contract market or its governing board from responsibility under section 5(d) of the Act to prevent manipulation and corners.

(d) *Application of limits.* The foregoing limits upon position shall be construed to apply to positions held by two or more persons acting pursuant to an expressed or implied agreement or understanding, the same as if the positions were held by, or the trading of the positions were done by, a single individual.

§ 150.4. Limits on position in soybeans for future delivery.

(a) *Position limit.* The limit on the maximum net long or net short position which any one person may hold or control under contracts for future delivery for soybeans on or subject to the rules of any one contract market is 3,000,000 bushels in any one future or in all futures combined.

(b) *Bona fide hedging.* The foregoing limits upon position shall not be construed to apply to bona fide hedging transactions as defined in § 1.3(z) of this chapter.

(c) *Manipulation; corners; responsibility of contract market.* Nothing contained in this section shall be construed to affect any provisions of the Act relating to manipulation or corners, nor to relieve any contract market or its governing board from responsibility under section 5(d) of the Act to prevent manipulation and corners.

(d) *Application of limits.* The foregoing limits upon position shall be construed to apply to positions held by

two or more persons acting pursuant to an expressed or implied agreement or understanding, the same as if the positions were held by, or the trading of the positions were done by, a single individual.

§150.5. Limits on position in eggs for future delivery.

(a) *Position limit.* The limit on the maximum net long or net short position which any one person may hold or control under contracts for future delivery for eggs on or subject to the rules of any one contract market is 150 carlots in any one future or in all futures combined.

(b) *Bona fide hedging.* The foregoing limits upon position shall not be construed to apply to bona fide hedging transactions as defined in §1.3(z) of this chapter.

(c) *Manipulation; corners; responsibility of contract market.* Nothing contained in this section shall be construed to affect any provisions of the Act relating to manipulation or corners, nor to relieve any contract market or its governing board from responsibility under section 5(d) of the Act to prevent manipulation and corners.

(d) *Application of limits.* The foregoing limits upon position shall be construed to apply to positions held by two or more persons acting pursuant to an expressed or implied agreement or understanding, the same as if the positions were held by, or the trading of the positions were done by, a single individual.

§150.10. Limits on position in potatoes for future delivery.

(a) *Position limit.* The limit on the maximum net long or net short position which any one person may hold or control under contracts for future delivery for each separate type of potato, i.e., Round White of Russet Burbank, on or subject to the rules of any one contract market is 300 carlots in any one future and 350 carlots in all futures combined.

(1) However, no person may hold or control a net long or net short position in any one type of potato contract in excess of (i) 150 carlots in the March potato future, (ii) 150 carlots in the April potato future, or (iii) 150 carlots in the May potato future.

(b) *Bona fide hedging.* The foregoing limits upon position shall not be construed to apply to bona fide hedging transactions as defined in §1.3(z) of this chapter.

(c) *Manipulation; corners; responsibility of contract market.* Nothing contained in this section shall be construed to affect any provisions of the Act relating to manipulation or corners, nor to relieve any contract market or its governing board from re-

sponsibility under section 5(d) of the Act to prevent manipulation and corners.

(d) *Application of limits.* The foregoing limits upon position shall be construed to apply to positions held by two or more persons acting pursuant to an expressed or implied agreement or understanding, the same as if the positions were held by, or the trading of the positions were done by, a single individual.

§150.11. Limits on position in corn for future delivery.

(a) *Position limit.* The limit on the maximum net long or net short position which any one person may hold or control under contracts for future delivery for corn on or subject to the rules of any one contract market is 3,000,000 bushels in any one future or in all futures combined.

(b) *Bona fide hedging.* The foregoing limits upon position shall not be construed to apply to bona fide hedging transactions as defined in §1.3(z) of this chapter.

(c) *Manipulation; corners; responsibility of contract market.* Nothing contained in this section shall be construed to affect any provisions of the Act relating to manipulation or corners, nor to relieve any contract market or its governing board from responsibility under section 5(d) of the Act to prevent manipulation and corners.

(d) *Application of limits.* The foregoing limits upon position shall be construed to apply to positions held by two or more persons acting pursuant to an expressed or implied agreement or understanding, the same as if the positions were held by, or the trading of the positions were done by, a single individual.

§150.12. Limits on position in wheat for future delivery.

(a) *Position limit.* The limit on the maximum net long or net short position which any one person may hold or control under contracts for future delivery for wheat on or subject to the rules of any one contract market is three million bushels in any one future or in all futures combined.

(b) *Bona fide hedging.* The foregoing limits upon position shall not be construed to apply to bona fide hedging transactions as defined in §1.3(z) of this chapter.

(c) *Manipulation; corners; responsibility of contract market.* Nothing contained in this section shall be construed to affect any provisions of the Act relating to manipulation or corners, nor to relieve any contract market or its governing board from responsibility under section 5(d) of the Act to prevent manipulation and corners.

(d) *Application of limits.* The foregoing limits upon position shall be construed to apply to positions held by two or more persons acting pursuant to an expressed or implied agreement or understanding, the same as if the positions were held by, or the trading of the positions were done by, a single individual.

Issued in Washington, D.C., on February 1, 1979, by the Commission.

GARY L. SEEVERS,
Acting Chairman, Commodity
Futures Trading Commission.

[FR Doc. 79-3952 Filed 2-5-79; 8:45 am]

[4110-03-M]

Title 21—Food and Drugs

CHAPTER 1—FOOD AND DRUG ADMINISTRATION, DEPARTMENT OF HEALTH, EDUCATION, AND WELFARE

SUBCHAPTER A—GENERAL

[Docket No. 77C-0347]

PART 73—LISTING OF COLOR ADDITIVES EXEMPT FROM CERTIFICATION

PART 81—GENERAL SPECIFICATIONS AND GENERAL RESTRICTIONS FOR PROVISIONAL COLOR ADDITIVES FOR USE IN FOODS, DRUGS, AND COSMETICS

Bismuth Citrate: Confirmation of Effective Date

AGENCY: Food and Drug Administration.

ACTION: Final rule.

SUMMARY: This document confirms the effective date of October 31, 1978, of a regulation which "permanently" lists bismuth citrate as a color additive for use in cosmetics that color the hair on the scalp and exempts that color additive from certification.

DATE: Effective date confirmed: October 31, 1978.

FOR FURTHER INFORMATION CONTACT:

Gerard L. McCowin, Bureau of Foods (HFF-334), Food and Drug Administration, Department of Health, Education, and Welfare, 200 C St. SW., Washington, DC 20204, 202-472-5740.

SUPPLEMENTARY INFORMATION: A regulation published in the FEDERAL REGISTER of September 29, 1978 (43 FR 44831) added §73.2110 *Bismuth citrate* (21 CFR 73.2110) to Subpart C of

Part 73 (21 CFR Part 73) to provide for the safe use of bismuth citrate as a color additive for use in cosmetic hair dyes. The regulation also amended § 81.10 *Termination of provisional listing of color additives* (21 CFR 81.10), by deleting paragraph (1) *Bismuth citrate* and marking it "reserved."

Under the Federal Food, Drug, and Cosmetic Act (sec. 706 (b), (c), and (d), 74 Stat. 399-403 as amended (21 U.S.C. 376 (b), (c), and (d))) and under authority delegated to the Commissioner of Food and Drugs (21 CFR 5.1), notice is given that no objections or requests for hearing were filed in response to the regulation of September 29, 1978. Accordingly, the amendments promulgated thereby became effective on October 31, 1978.

Dated: January 26, 1979.

WILLIAM F. RANDOLPH,
Acting Associate Commissioner
for Regulatory Affairs.

[FR Doc. 79-3835 Filed 2-5-79; 8:45 am]

[4110-03-M]

SUBCHAPTER B—FOOD FOR HUMAN CONSUMPTION

[Docket No. 75P-0361]

PART 136—BAKERY PRODUCTS

Amendment of Standards of Identity for Bakery Products; Confirmation of Effective Date

AGENCY: Food and Drug Administration.

ACTION: Final rule.

SUMMARY: This document confirms the effective date of the amendment of the standards of identity for bread, rolls, and buns. The amendment removed the limit on the use of mono- and diglycerides of fat-forming fatty acids, diacetyl tartaric acid esters of mono- and diglycerides of fat-forming fatty acids, propylene glycol mono- and diesters of fat-forming fatty acids, and other ingredients that perform a similar function.

EFFECTIVE DATE: November 14, 1978.

FOR FURTHER INFORMATION CONTACT:

Prince G. Harrill, Bureau of Foods (HFF-411), Food and Drug Administration, Department of Health, Education, and Welfare, 200 C St. SW., Washington, DC 20204, 202-245-1164.

SUPPLEMENTARY INFORMATION: The Commissioner of Food and Drugs issued a final regulation in the FEDERAL REGISTER of October 13, 1978 (43 FR 47177) to amend the standards of identity for bread, rolls, and buns as

set forth in 21 CFR 136.110 by removing the limit on the use of mono- and diglycerides of fat-forming fatty acids, diacetyl tartaric acid esters of mono- and diglycerides of fat-forming fatty acids, propylene glycol mono- and diesters of fat-forming fatty acids, and other ingredients that perform a similar function. The Commissioner determined that it was appropriate to remove the limit from the standards because information became available demonstrating that greater amounts are sometimes required and that technical considerations make it unlikely that excessive amounts would be used. No objections to the final regulation were received.

Therefore, under the Federal Food, Drug, and Cosmetic Act (secs. 401 701(e), 52 Stat. 1046 as amended, 70 Stat. 919 as amended (21 U.S.C. 341, 371(e))) and under authority delegated to the Commissioner (21 CFR 5.1), notice is given that no objections were received. Compliance with the final regulation may have begun on November 14, 1978.

Dated: January 26, 1979.

WILLIAM F. RANDOLPH,
Acting Associate Commissioner
for Regulatory Affairs.

[FR Doc. 79-3833 Filed 2-5-79; 9:45 am]

[4110-03-M]

SUBCHAPTER E—ANIMAL DRUGS, FEEDS, AND RELATED PRODUCTS

PART 520—ORAL DOSAGE FORM NEW ANIMAL DRUGS NOT SUBJECT TO CERTIFICATION

Dexamethasone Chewable Tablets

AGENCY: Food and Drug Administration.

ACTION: Final rule.

SUMMARY: The regulations are amended to reflect approval of a new animal drug application (NADA) filed by Beecham Laboratories providing for safe and effective use of dexamethasone chewable tablets for treatment of certain dermatosis and inflammatory conditions in dogs. This product is similar to Schering Corp.'s Azium tablets, one of several products of this type reviewed by the National Academy of Sciences—National Research Council, Drug Efficacy Study Implementation Group (NAS/NRC) and found to be effective as anti-inflammatory agents. Approval of similar products may require submission of bioequivalence or similar data in lieu of other effectiveness data. The regulations are also amended to reflect Schering Corp.'s previously approved Azium tablet and to specify those con-

ditions of use that are NAS/NRC approved.

EFFECTIVE DATE: February 6, 1979.

FOR FURTHER INFORMATION CONTACT:

Henry C. Hewitt, Bureau of Veterinary Medicine (HFV-112), Food and Drug Administration, Department of Health, Education, and Welfare, 5600 Fishers Lane, Rockville, MD 20857, 301-443-3430.

SUPPLEMENTARY INFORMATION: Beecham Laboratories, Division of Beecham, Inc., Fifth St., Bristol, TN 37620, filed an NADA (108-687V) providing for use of 0.25-milligram dexamethasone chewable tablets as supportive therapy in nonspecific dermatosis and inflammatory conditions in dogs. This product is similar to Schering Corp.'s 0.25-milligram dexamethasone tablets (Azium), one of several adrenocortical-steroid-type preparations that were the subject of an NAS/NRC evaluation published in the FEDERAL REGISTER of April 12, 1969 (34 FR 6447) and found to be effective as anti-inflammatory agents. An *in vivo* study conducted by Beecham Laboratories demonstrated the bioequivalence of the Beecham and Schering drugs.

The NAS/NRC report was published to inform holders of NADA's about the findings of the NAS/NRC and FDA to inform all interested persons that drugs to which the NAS/NRC evaluation applies may be marketed provided they are the subject of an approved NADA and otherwise comply with the requirements of the Federal Food, Drug, and Cosmetic Act. Applications submitted in response to the NAS/NRC review and those submitted subsequently reflect compliance with the review or provide adequate supporting documentation.

The existing regulation, § 520.540b *Dexamethasone tablets and boluses* (21 CFR 520.540b), reflects approval of International Multifoods Corp.'s application for a 0.25-milligram dexamethasone tablet. The application was submitted subsequent to and in compliance with the NAS/NRC review. For codification purposes, this final rule amends the regulation by adding Schering Corp. as an approved sponsor of a similar tablet. Schering Corp.'s application was originally approved on August 6, 1959. However, the approval was never published because it was granted prior to enactment of the Animal Drug Amendments of 1968 (Pub. L. 99-399). One of the requirements imposed by the Amendments was that approval of NADA's must be published in the FEDERAL REGISTER.

Additionally, this final rule adds to § 520.540b and includes in § 520.540c (21 CFR 520.540c) a footnote reference indicating that the conditions of use are NAS/NRC approved. These are

the drug uses for which approval of an NADA does not require efficacy data as specified by § 514.1(b)(8)(ii) (21 CFR 514.1(b)(8)(ii)) or § 514.111(a)(5)(vi) (21 CFR 514.111(a)(5)(vi)) of the animal drug regulations, but may require bioequivalency or similar data as suggested in the guideline for submitting NADA's for NAS/NRC-reviewed generic drugs, on file in the office of the Hearing Clerk (HFA-305), Food and Drug Administration.

In accordance with the freedom of information regulations and § 514.11(e)(2)(ii) (21 CFR 514.11(e)(2)(ii)) of the animal drug regulations, a summary of the safety and effectiveness data and information submitted to support approval of this application is released publicly. The summary is available for public examination at the office of the Hearing Clerk (HFA-305), Food and Drug Administration, Rm. 4-65, 5600 Fishers Lane, Rockville, MD 20857, from 9 a.m. to 4 p.m., Monday through Friday.

Therefore, under the Federal Food, Drug, and Cosmetic Act (sec. 512(i), 82 Stat. 347 (21 U.S.C. 360b(i))), and under authority delegated to the Commissioner of Food and Drugs (21 CFR 5.1) and redelegated to the Director of the Bureau of Veterinary Medicine (21 CFR 5.83), Part 520 is amended by revising paragraph (b) of § 520.540b and adding new § 520.540c, to read as follows:

§ 520.540b Dexamethasone tablets and boluses.

(b)(1) *Specifications.* Each tablet contains 0.25 milligram of dexamethasone.¹

(2) *Sponsors.* See Nos. 000085 and 012518 in § 510.600(c) of this chapter.

(3) *Conditions of use—(i) Amount.* Dogs: Administer orally at 0.25 to 1.25 milligrams per day for up to 7 days. Cats: 0.125 to 0.5 milligram per day for up to 7 days.¹

(ii) *Indications for use.* In treatment of dogs and cats as an anti-inflammatory agent.¹

(iii) *Limitations.* (a) Clinical and experimental data have demonstrated that corticosteroids administered orally or by injection to animals may induce the first stage of parturition when administered during the last trimester of pregnancy; and they may precipitate premature parturition followed by dystocia, fetal death, retained placenta, and metritis.

(b) Do not use in viral infections. Anti-inflammatory action of corticosteroids may mask signs of infections. Do not use in animals with tuberculosis, chronic nephritis, cushingoid syn-

¹These conditions are NAS/NRC reviewed and deemed effective. Applications for these uses need not include effectiveness data as specified by § 514.111 of this chapter.

drome, or peptic ulcers, except for emergency therapy.¹

(c) Federal law restricts this drug to use by or on the order of a licensed veterinarian.¹

§ 520.540c Dexamethasone chewable tablets.

(a) *Specifications.* Each half-scored tablet contains 0.25 milligram of dexamethasone.¹

(b) *Sponsor.* See No. 000029 in § 510.600(c) of this chapter.

(c) *Conditions of use—(1) Amount.* 0.25 to 1.25 milligrams per day.¹

(2) *Indications for use.* Supportive therapy in nonspecific dermatosis and inflammatory conditions in dogs.¹

(3) *Limitations.* (i) Administer by free-choice feeding or crumble over food. Administer 0.25 to 1.25 milligrams daily in single or two divided doses until response is noted or 7 days have elapsed. When response is attained, dosage should be gradually reduced by 0.125 milligram per day until maintenance level is achieved.

(ii) Clinical and experimental data have demonstrated that corticosteroids administered orally or parenterally to animals may induce the first stage of parturition when administered during the last trimester of pregnancy; and they may precipitate premature parturition followed by dystocia, fetal death, retained placenta, and metritis.

(iii) Do not use in viral infections. Anti-inflammatory action of corticosteroids may mask signs of infection. Do not use in animals with tuberculosis, chronic nephritis, cushingoid syndrome, or peptic ulcers, except for emergency therapy.¹

(iv) Federal law restricts this drug to use by or on the order of a licensed veterinarian.¹

Effective date. February 6, 1979.
(Sec. 512(i), 82 Stat. 347 (21 U.S.C. 360b(i)))
Dated: January 30, 1979.

TERENCE HARVEY,
Acting Director,
Bureau of Veterinary Medicine.

(FR Doc. 79-3820 Filed 2-5-79; 8:45 am)

[4110-03-M]

**PART 520—ORAL DOSAGE FORM
NEW ANIMAL DRUGS NOT SUB-
JECT TO CERTIFICATION**

Lincomycin Hydrochloride Sirup

AGENCY: Food and Drug Administration.

ACTION: Final rule.

SUMMARY: The animal drug regulations are amended to codify a previously approved new animal drug application (NADA) held by the Upjohn Co., providing for safe and effective

use of lincomycin hydrochloride sirup for treatment of certain infections in dogs and cats.

EFFECTIVE DATE: February 6, 1979.
FOR FURTHER INFORMATION CONTACT:

Donald A. Gable, Bureau of Veterinary Medicine (HFV-114), Food and Drug Administration, Department of Health, Education, and Welfare, 5600 Fishers Lane, Rockville, MD 20857, 301-443-3420.

SUPPLEMENTARY INFORMATION: The Upjohn Co., Kalamazoo, MI 49001, is sponsor of an NADA (40-587V) providing for use of lincomycin hydrochloride sirup for treating infections in dogs and cats caused by gram-positive organisms that are sensitive to the drug's action, particularly streptococci and staphylococci.

The firm's application was originally approved June 3, 1969. However, the approval was not published in the FEDERAL REGISTER. The regulations are herewith amended to codify the NADA.

This action does not involve reevaluation of the original application and does not constitute reaffirmation of the drug's safety and effectiveness. Because this application was approved before July 1, 1975, a summary of safety and effectiveness data and information submitted in accordance with § 514.11(e)(2)(ii) (21 CFR 514.11(e)(2)(ii)) to support approval of this application is not required.

Therefore, under the Federal Food, Drug, and Cosmetic Act (sec. 512(i), 82 Stat. 347 (21 U.S.C. 360b(i))) and under authority delegated to the Commissioner of Food and Drugs (21 CFR 5.1) and redelegated to the Director of the Bureau of Veterinary Medicine (21 CFR 5.83), § 520.1263a is amended by revising the section heading and paragraph (a) to read as follows:

§ 520.1263a Lincomycin hydrochloride monohydrate tablets and sirup.

(a) *Specifications.* The lincomycin hydrochloride monohydrate of the tablet meets the specifications prescribed by § 453.30(a)(1) of this chapter. The sirup meets the specifications prescribed by § 453.130b(a)(1) of this chapter.

Effective date. This regulation is effective February 6, 1979.

(Sec. 512(i), 82 Stat. 347 (21 U.S.C. 360b(i)))
Dated: January 30, 1979.

TERENCE HARVEY,
Acting Director,
Bureau of Veterinary Medicine.

(FR Doc. 79-3822 Filed 2-5-79; 8:45 am)

[4110-03-M]

**PART 520—ORAL DOSAGE FORM
NEW ANIMAL DRUGS NOT SUB-
JECT TO CERTIFICATION**

Flumethasone Tablets

AGENCY: Food and Drug Administration.

ACTION: Final rule.

SUMMARY: This document amends the animal drug regulations to codify a previously approved new animal drug application (NADA) held by Syntex Laboratories, Inc., providing for safe and effective use of flumethasone tablets in dogs and cats as an anti-inflammatory agent.

EFFECTIVE DATE: February 6, 1979.

FOR FURTHER INFORMATION CONTACT:

Donald A. Gable, Bureau of Veterinary Medicine (HFV-100), Food and Drug Administration, Department of Health, Education, and Welfare, 5600 Fishers Lane, Rockville, MD 20857, 301-443-4313.

SUPPLEMENTARY INFORMATION: Syntex Laboratories, Inc., 3401 Hillview Ave., Palo Alto, CA 94304, holds an approved NADA (30-415V) providing for use of flumethasone tablets in treatment of certain musculoskeletal conditions and dermatoses in dogs and cats.

The application was originally approved March 10, 1966. However, the approval was never published because it was granted before enactment of the Animal Drug Amendments of 1968 (Pub. L. 90-399). The regulations are amended to codify the application.

Codification of a previously approved NADA does not constitute reaffirmation of the drug's safety and effectiveness. Since this application was approved prior to July 1, 1975, a summary of safety and effectiveness data and information submitted in accordance with § 514.11(e)(2)(ii) (21 CFR 514.11(e)(2)(ii)) to support this application is not required.

Therefore, under the Federal Food, Drug, and Cosmetic Act (sec. 512(i), 82 Stat. 347 (21 U.S.C. 360b(i))) and under authority delegated to the Commissioner of Food and Drugs (21 CFR 5.1) and redelegated to the Director of the Bureau of Veterinary Medicine (21 CFR 5.83), Part 520 is amended by adding new § 520.960, to read as follows:

§ 520.960 Flumethasone tablets.

(a) *Specifications.* Each tablet contains 0.0625 milligram of flumethasone.

(b) *Sponsor.* See No. 000033 in § 510.600(c) of this chapter.

(c) *Conditions of use—(1) Amount.*

(i) Dogs: Administer orally from 0.0625 to 0.25 milligram daily in divided doses.

(ii) Cats: Administer orally from 0.03125 to 0.125 milligram daily in divided doses.

(2) *Indications for use.* (i) Dogs: It is used for musculoskeletal conditions due to inflammation of muscles or joints and accessory structures, where permanent structural changes do not exist, such as arthritis, the disc syndrome, and myositis.

(ii) Dogs and cats: It is used in certain acute and chronic dermatoses of varying etiology to help control the pruritus, irritation, and inflammation associated with these conditions.

(3) *Limitations.* Do not use in viral infections. Anti-inflammatory action of corticosteroids may mask signs of infection. Do not use in animals with tuberculosis, chronic nephritis, cushingoid syndrome, or where peptic ulcers occur, except for emergency therapy. Clinical and experimental data have demonstrated that corticosteroids administered orally or parenterally to animals may induce the first stage of parturition when administered during last trimester of pregnancy and may precipitate premature parturition followed by dystocia, fetal death, retained placenta, and metritis. Federal law restricts this drug to use by or on the order of a licensed veterinarian.

Effective date. This regulation is effective February 6, 1979.

(Sec. 512(i), 82 Stat. 347 (21 U.S.C. 360b(i))).

Dated: January 30, 1979.

TERENCE HARVEY,
Acting Director,
Bureau of Veterinary Medicine.

[FR Doc. 79-3825 Filed 2-5-79; 8:45 am]

[4110-01-M]

**PART 555—CHLORAMPHENICOL
DRUGS FOR ANIMAL USE**

**Chloramphenicol-Prednisolone
Ophthalmic Ointment**

AGENCY: Food and Drug Administration.

ACTION: Final rule.

SUMMARY: The regulations are amended to reflect approval of a supplemental new animal drug application (NADA) filed by Evsco Pharmaceutical Corp., providing for formulation changes of an antimicrobial/anti-

inflammatory ophthalmic ointment used in dogs and cats.

EFFECTIVE DATE: February 6, 1979.

FOR FURTHER INFORMATION CONTACT:

Henry C. Hewitt, Bureau of Veterinary Medicine (HFV-112), Food and Drug Administration, Department of Health, Education, and Welfare, 5600 Fishers Lane, Rockville, MD 20857, 301-443-3430.

SUPPLEMENTARY INFORMATION:

Evsco Pharmaceutical Corp., P.O. Box 209, Harding Highway, Buena, NJ 08310, filed a supplemental NADA (65-259V) providing minor changes in formulation of chloramphenicol-prednisolone ophthalmic ointment used in dogs and cats for treatment of bacterial conjunctivitis and ocular inflammation caused by organisms susceptible to chloramphenicol.

The formulation changes involve replacing propylene glycol in the ointment base with Tween 61 (polyoxyethylene sorbitan monostearate) and replacing prednisolone alcohol with prednisolone acetate. Prior to these substitutions, there was separation of the product during the sterility procedure. By preventing the product separation problem, the substitutions facilitate compliance with the agency requirement that ophthalmic ointments be sterile. Avoidance of separation enhances physical stability of the product.

These changes in formulation do not alter the safety or efficacy of the product. Consequently, approval of the supplemental NADA did not involve reevaluation of the original application and does not constitute a reaffirmation of the drug's safety and efficacy.

Therefore, under the Federal Food, Drug, and Cosmetic Act (sec. 512(i), 82 Stat. 347 (21 U.S.C. 360b(i))), and under authority delegated to the Commissioner of Food and Drugs (21 CFR 5.1) and redelegated to the Director of the Bureau of Veterinary Medicine (21 CFR 5.83), Part 555 is amended in § 555.310f by revising the last sentence of paragraph (c)(1) to read as follows:

§ 555.310f Chloramphenicol-prednisolone ophthalmic ointment.

• • • • •
(c) • • •

(1) • • • Each gram of the product contains the following active ingredients: 10 milligrams of chloramphenicol and 2.5 milligrams of prednisolone acetate.

• • • • •

Effective date. This regulation is effective February 6, 1979.

(Sec. 512(i), 82 Stat. 347 (21 U.S.C. 360b(i))).

Dated: January 30, 1979.

TERENCE HARVEY,
Acting Director,
Bureau of Veterinary Medicine.

[FR Doc. 79-3823 Filed 2-5-79; 8:45 am]

[4110-03-M]

PART 510—NEW ANIMAL DRUGS

**PART 558—NEW ANIMAL DRUGS
FOR USE IN ANIMAL FEEDS**

Tylosin

AGENCY: Food and Drug Administration.

ACTION: Final rule.

SUMMARY: The Food and Drug Administration (FDA) amends the regulations to reflect approval of a new animal drug application (NADA) filed for Peavey Co. providing for the use of 0.4 and 10 grams per pound tylosin premixes for making complete swine feeds, and to add Peavey Co. to the list of approved NADA sponsors.

EFFECTIVE DATE: February 6, 1979.

FOR FURTHER INFORMATION CONTACT:

Jack C. Taylor, Bureau of Veterinary Medicine (HFV-136), Food and Drug Administration, Department of Health, Education, and Welfare, 5600 Fishers Lane, Rockville, MD 20857, 301-443-5247.

SUPPLEMENTARY INFORMATION: Peavey Co., 730 Second Ave., Minneapolis, MN 55402, is the sponsor of an NADA (110-044V) providing for the safe and effective use of premixes containing 0.4 and 10 grams of tylosin (as tylosin phosphate) per pound. The premixes are used for the manufacture of a complete swine feed that is used for increased rate of weight gain and improved feed efficiency.

Approval of this application relies upon safety and effectiveness data contained in Elanco Product Co.'s approved NADA 12-491V. This approval does not constitute reaffirmation of the referenced NADA or of the drug's safety and effectiveness.

In addition, Peavey Co. has not been included in the regulations under the list of approved sponsors. The regulations are amended to reflect this approval and to add Peavey Co. to the list of sponsors.

In accordance with the freedom of information regulations and § 514.11(e)(2)(ii) of the animal drug regulations (21 CFR 514.11(e)(2)(ii)), a summary of safety and effectiveness data and information submitted to support approval of this application is released publicly. The summary is

available for public examination at the office of the Hearing Clerk (HFA-305), Room 4-65, 5600 Fishers Lane, Rockville, MD 20857, from 9 a.m. to 4 p.m., Monday through Friday.

Therefore, under the Federal Food, Drug, and Cosmetic Act (sec. 512(i), 82 Stat. 347 (21 U.S.C. 360b(1))) under authority delegated to the Commissioner of Food and Drugs (21 CFR 5.1) and redelegated to the Director of the Bureau of Veterinary Medicine (21 CFR 5.83), Parts 510 and 558 are amended as follows:

1. In Part 510, § 510.600 is amended by adding a new sponsor alphabetically to paragraph (c)(1) and numerically to paragraph (c)(2) to read as follows:

§ 510.600 Names, addresses, and code numbers of sponsors of approved applications.

*	*	*	*	*
(c)***				
(1)***				
	Firm name and address and Drug			
	listing No.			

*	*	*	*	*
	Peavey Co., 730 Second Ave. South,			
	Minneapolis, MN 55402. 028459			

*	*	*	*	*
(2)***				
	Drug listing No. and Firm name and			
	address			

*	*	*	*	*
	028459 Peavey Co., 730 Second Ave.			
	South, Minneapolis, MN 55402.			

2. In Part 558, § 558.625 is amended by adding a new paragraph (b)(57) to read as follows:

§ 558.625 Tylosin.

*	*	*	*	*
(b)***				
	(57) To 028459: 0.4 and 10 grams per			
	pound; paragraph (f)(1)(vi)(a) of this			
	section.			

*	*	*	*	*
	Effective date. This regulation is ef-			
	fective February 6, 1979.			

(Sec. 512(i), 82 Stat. 347 (21 U.S.C. 360b(1)))

Dated: January 30, 1979.

TERENCE HARVEY,
Acting Director,
Bureau of Veterinary Medicine.

[FR Doc. 79-3821 Filed 2-5-79; 8:45 am]

[4110-03-M]

**PART 558—NEW ANIMAL DRUGS
FOR USE IN ANIMAL FEEDS**

Lincomycin

AGENCY: Food and Drug Administration.

ACTION: Final rule.

SUMMARY: The animal drug regulations are amended to reflect approval of a supplemental new animal drug application (NADA) filed by the Upjohn Co., providing for use of a currently approved 20-gram-per-pound lincomycin premix for the manufacture of a complete broiler feed. The feed is used for increase in rate of weight gain, improved feed efficiency, and control of necrotic enteritis.

EFFECTIVE DATE: February 6, 1979.

FOR FURTHER INFORMATION CONTACT:

Lonnie W. Luther, Bureau of Veterinary Medicine (HFV-147), Food and Drug Administration, Department of Health, Education, and Welfare, 5600 Fishers Lane, Rockville, MD 20857, 301-443-4317.

SUPPLEMENTARY INFORMATION: The Upjohn Co., Kalamazoo, MI 49001, filed a supplemental NADA (97-505V) providing for the addition of broiler use of the 20-gram-per-pound lincomycin premix. The firm currently holds approval for use of the premix for swine feeds.

Approval of this supplement does not constitute reaffirmation of the safety of residues resulting from use of lincomycin.

In addition, paragraph (e)(1) *Special considerations* of § 558.325 (21 CFR 558.325(e)(1)) is amended to clarify that the existing waiver of the ministerial requirements of section 512(m) of the Federal Food, Drug, and Cosmetic Act (21 U.S.C. 360b(m)) applies only to complete broiler feeds conforming to the requirements of § 558.325(f)(1) and manufactured directly from the 4-gram-per-pound premix, and that it does not apply to complete broiler or swine feeds manufactured directly from the 20-gram-per-pound premix. The criteria for waiver for the 20-gram-per-pound premix have not been satisfied.

In accordance with the freedom of information regulations and § 514.11(e)(2)(ii) of the animal drug regulations (21 CFR 514.11(e)(2)(ii)), a summary of the safety and effectiveness data and information submitted to support this approval is released publicly. The summary is available for public examination at the office of the Hearing Clerk (HFA-305), Rm. 4-65, 5600 Fishers Lane, Rockville, MD

20857, from 9 a.m. to 4 p.m., Monday through Friday.

Therefore, under the Federal Food, Drug, and Cosmetic Act (sec. 512(i), 82 Stat. 347 (21 U.S.C. 360b(i))) and under authority delegated to the Commissioner of Food and Drugs (21 CFR 5.1) and redelegated to the Director of the Bureau of Veterinary Medicine (21 CFR 5.83), Part 558 is amended in § 558.325 by revising paragraphs (b)(2) and (c)(1), to read as follows:

§ 558.325 Lincomycin.

(b)***

(2) Premix level of 20 grams per pound has been granted to No. 000009 in § 510.600(c) of this chapter for use as provided in paragraph (f) (1), (2), and (3) of this section.

(e) *Special considerations.* (1) Complete broiler feeds containing lincomycin as the sole drug, processed from the 4-gram-per-pound premix, and conforming to the requirements of paragraph (f)(1) of this section are not required to comply with the provisions of section 512(m) of the Federal Food, Drug, and Cosmetic Act.

Effective date. This regulation shall be effective February 6, 1979.

(Sec. 512(i), 82 Stat. 347 (21 U.S.C. 360b(i)).)

Dated: January 30, 1979.

TERENCE HARVEY,
Acting Director,
Bureau of Veterinary Medicine.
[FR Doc. 79-3824 Filed 2-5-79; 8:45 am]

[4210-01-M]

Title 24—Housing and Urban Development

CHAPTER X—FEDERAL INSURANCE ADMINISTRATION, DEPARTMENT OF HOUSING AND URBAN DEVELOPMENT

§ 1915.3 List of communities with special hazard areas (FHBMs in effect).

State, county, community name and number of panels	Community number and suffix	Program and change code	Inland or coastal	Hazard F/M/E	Identification date(s)	Effective date of this map action	Local map repository
California, Tehama, City of Red Bluff, 0001B-0002B.	065053B.....	E-8, 11, 12.....	I	F	June 7, 1974, June 11, 1976.	Dec. 26, 1978	Mr. Harlan Warwick, Public Works Director, P.O. Box 400, Red Bluff, CA 96080 (916) 527-2605.
Louisiana, Livingston, Village of French Settlement, 0001B.	220117B.....	N-8, 11, 12.....	I	F	Oct. 25, 1974, Mar. 12, 1976.	Dec. 26, 1978	Honorable Norwood Matherne, Mayor, City Hall, French Settlement, LA 70733 (504) 293-6600, Ext. 216.
Alabama, Houston, Town of Kinsey, 0001B.	010106.....	E-8, 11, 12, 14..	I	F	Sept. 13, 1974, Jan. 2, 1976.	Dec. 29, 1978	J. W. Rich, Mayor, Rt. 9, Box 151, Dothan, AL 36301, Phone: (205) 794-7259.

SUBCHAPTER B—NATIONAL FLOOD INSURANCE PROGRAM

[Docket No. FI-5128]

PART 1915—IDENTIFICATION AND MAPPING OF SPECIAL HAZARD AREAS

List of Communities With Special Hazard Areas

AGENCY: Federal Insurance Administration, HUD.

ACTION: Final rule.

SUMMARY: This rule identifies communities with areas of special flood, mudslide, or erosion hazards as authorized by the National Flood Insurance Program (NFIP). The identification of such areas is to provide guidance to communities on the reduction of property losses, by the adoption of appropriate flood plain management, or other measures to minimize damage. It will enable communities to guide future construction, where practicable, away from locations which are threatened by flood or other hazards.

EFFECTIVE DATES: The date listed in the eighth column of the table or 30 days after the date of this FEDERAL REGISTER publication, whichever is later.

FOR FURTHER INFORMATION CONTACT:

Mr. Richard Krimm, Assistant Administrator, Office of Flood Insurance, Room 5270, 451 Seventh Street, SW., Washington, DC 20410, (202) 755-5581 or toll-free Line 800-424-8872.

SUPPLEMENTARY INFORMATION: The Flood Disaster Protection Act of 1973 (Pub. L. 93-234), as amended, requires the purchase of flood insurance as a condition of Federal financial assistance of insurable property if such assistance is:

(1) For acquisition and construction of buildings as defined in Part 1909 of Title 24 of the Code of Federal Regulations, and

(2) For buildings located in a special flood hazard area identified by the Secretary of Housing and Urban Development.

For communities participating in the NFIP, (see the fifth column in the table for a community's program status), this requirement applies on the date listed in the eighth column. For communities not participating in the program, Section 202 of the Flood Disaster Protection Act of 1973 (Pub. L. 93-234), as amended, provides that no direct Federal financial assistance (except assistance pursuant to the Disaster Relief Act of 1974 not in connection with a flood) may legally be provided for construction or acquisition of buildings in the identified special flood hazard area effective one year from the hazard identification date (the date in the eighth column of the table).

This 30 day period before the map action becomes effective does not supersede the statutory requirement that a community, whether or not participating in the program, be given the opportunity for a period of six months to establish that it is not seriously flood prone or that such flood hazards as may have existed have been corrected by floodworks or other flood control methods. The six months period shall be considered to begin 30 days after the date of publication in the FEDERAL REGISTER or the effective date of the Flood Hazard Boundary Map, whichever is later. Similarly, the one year period a community has to enter the program under section 201(d) of the Flood Disaster Protection Act of 1973 shall be considered to begin 30 days after publication in the FEDERAL REGISTER or the effective date of the Flood Hazard Boundary Map, whichever is later.

This identification is made in accordance with Part 1915 of Title 24 of the Code of Federal Regulations as authorized by the National Flood Insurance Program (42 U.S.C. 4001-4128).

Section 1915.3 is amended by adding in alphabetical sequence a new entry to the table:

State, county, community name and number of panels	Community number and change code suffix	Program and change code	Inland or coastal	Hazard F/M/E	Identification date(s)	Effective date of this map action	Local map repository
Alabama, Jefferson, Town of Morris, 01.	010264A.....	N-8, 11, 12, 14.	I	F	Oct. 8, 1976.....	Dec. 29, 1978....	Lamar Reid, Mayor, P.O. Box 163, Morris, AL 35116, Phone: (205) 251-5113.
Alabama, Talladega, City of Talladega, 0001B-0002B.	010200.....	E-11, 12, 14.....	I	F	June 7, 1974, July 16, 1976.	Dec. 29, 1978....	Charles Osborne, Mayor, P.O. Box 498, Talladega, AL 35160, Phone: (205) 352-8186.
Florida, Levy, Town of Inglis, 0001A ...	120586.....	N-5.....	I	F	Dec. 29, 1978....	Dec. 29, 1978....	John Neeld, Mayor, P.O. Drawer 429, Inglis, FL 32649, Phone: (904) 447-2397.
North Carolina, Hertford, Town of Winton, 01.	370424A.....	N-5.....	I	F	Dec. 29, 1978....	Dec. 29, 1978....	Carter W. Jones, Mayor, P.O. Box 134, Winton, NC 27986, Phone: (919) 358-3041.
Tennessee, Pickett, Pickett County, ¹ 0001A-0004A.	470384.....	N-5.....	I	F	Dec. 29, 1978....	Dec. 29, 1978....	James Mochaw, County Judge, Pickett County Courthouse, Byrdstown, TN 38599, Phone: None
Wisconsin, Price, Price County, ¹ 0001A-0015A.	550343.....	E-10, 11, 12, 14	I	F	Jan. 17, 1975, Dec. 29, 1978.	Dec. 29, 1978....	Gordon Dahlie, Chairman, County Courthouse, Phillips, WI 54555, Phone: (715) 339-3272.
Idaho, Gooding, City of Gooding, 01B-02B.	160064B.....	E-8, 11.....	I	F	May 31, 1974, Jan. 2, 1976.	Jan. 2, 1979.....	Honorable Don Morrow, Mayor, 420 Idaho Street, Gooding, ID 83330 (208) 934-5669.
Montana, Unincorporated Area, Carbon County, 0001A-0010A, 0012A-0015A, 0020A-0023A.	300139A.....	E-5.....	I	F	Jan. 2, 1979.....	Jan. 2, 1979.....	Mr. Bob Rowland, County Chairman, Carbon County, Office of County Commissioner, Red Lodge, MT 59068 (406) 446-1220.
Illinois, Crawford, Crawford County, ¹ 0001A-0006A.	170939.....	N-5.....	I	F	Jan. 5, 1979.....	Jan. 5, 1979.....	Don Holmes, Pres., Co. Bd., Courthouse, Robinson, IL 62454, Phone: (618) 546-1212.
Illinois, Vermilion, Village of Indianola, 01.	170957A.....	N-5.....	I	F	Jan. 5, 1979.....	Jan. 5, 1979.....	Dale Williams, Vill. Pres., Village Hall, Indianola, IN 61850, Phone: (217) 284-3384.
Indiana, Madison, Town of Markleville, 01.	180458A.....	N-5.....	I	F	Jan. 5, 1979.....	Jan. 5, 1979.....	Ted Mohr, Town Bd. Pres., P.O. Box 125, Markleville, IN 46056, Phone: (317) 533-2045.
Michigan, Marquette, Township of Chocoy, 0001A.	260448.....	E-11, 12, 14.....	C	F	Oct. 24, 1975.....	Jan. 5, 1979.....	Richard Rogers, Supervisor, 5010 U.S. 41 South, Marquette, MI 49855, Phone: (906) 249-1448.
Ohio, Perry, Village of Junction City, 01.	390834A.....	N-5.....	I	F	Jan. 5, 1979.....	Jan. 5, 1979.....	Thomas H. Hampton, Mayor, P.O. Box 276, Junction City, OH 43748, Phone: (614) 987-4931.
Ohio, Defiance, Village of Ney, 01.....	390850A.....	N-5.....	I	F	Jan. 5, 1979.....	Jan. 5, 1979.....	William R. Stauffer, Mayor, P.O. Box 163, Ney, OH 43549, Phone: (419) 658-2233 (home), (419) 658-2329 (work).
Tennessee, Cannon, Cannon County, ¹ 0001A-0006A.	470368.....	N-5.....	I	F	Jan. 5, 1979.....	Jan. 5, 1979.....	Lehman Mitchell, County Judge, Courthouse, Woodbury, TN 37190, Phone: (615) 563-2320.
Wisconsin, Fond Du Lac, Village of Fairwater, 01.	550135C.....	E-11.....	I	F	Nov. 8, 1974, Oct. 10, 1975, Jan. 30, 1976.	Jan. 5, 1979.....	James Stellmacher, Vill. Pres., Village Hall, Fairwater, WI 53931, Phone: (414) 346-2672.
California, Unincorporated Area, Fresno County, 0003A-0010A, 0012A-0015A, 0018A-0023A, 0027A-0037A, 0039A-0067A.	065029A.....	E-5.....	I	F	Jan. 9, 1979.....	Jan. 9, 1979.....	Mr. Eldred Bliss, Fresno County, Natural Resources Coordinator, 4499 East Kings Canyon Road, Fresno, CA 93702 (209) 488-3838.
Idaho, Bannock, City of Downey, 0001A.	160165A.....	N-5.....	I	F	Jan. 9, 1979.....	Jan. 9, 1979.....	Honorable Vern C. Bloxham, Mayor, P.O. Box 204, Downey, ID 83234 (208) 897-5342.
Louisiana, Rapides Parish, Village of McNary, 01B.	220299B.....	N-8, 11, 12.....	I	F	Apr. 23, 1976, Dec. 17, 1976.	Jan. 9, 1979.....	Honorable Q. A. Clark, Mayor, Village Hall, McNary, LA 71432 (318) 748-8264.
Missouri, Scott, Village of Miner, 0001A.	290687A.....	E-8, 11, 12.....	I	F	July 30, 1976....	Jan. 9, 1979.....	Mr. L. F. Wheeler, Chairman, 103 H Road, Sikeston, MO 63801 (314) 471-8520.
Oklahoma, Tulsa and Osage, Town of Sperry, 01B-02B.	400213B.....	E-8, 11, 12.....	I	F	Dec. 7, 1973, June 25, 1976.	Jan. 9, 1979.....	Mr. Steve Carr, Town Planner, Town Hall, 116 S. Cincinnati St., P.O. Box 579, Sperry, OK 74073 (918) 581-5531.

State, county, community name and number of panels	Community number and suffix	Program and change code	Inland or coastal	Hazard F/M/E	Identification date(s)	Effective date of this map action	Local map repository
Illinois, Macon, Village of Argenta, 01.	170942A.....N-5.....		I	F	Jan. 12, 1979.....	Jan. 12, 1979.....	Jerry E. Camfield, Sr., Pres., 298 East Elm, Argenta, IL 62501, Phone: (217) 795-4895.
Illinois, Jo Daviess, Village of Menominee, 0001A.	170961.....N-5.....		I	F	Jan. 12, 1979.....	Jan. 12, 1979.....	Laverne Schonhoff, Village Pres., R.D. #1, E. Dubuque, IL 61025, Phone: (815) 742-6879.
Illinois, Sangamon, Village of Sherman, 0001A.	170969.....N-5.....		I	F	Jan. 12, 1979.....	Jan. 12, 1979.....	John J. Jerome, Village President, 101 North First, Sherman, IL 62684, Phone: (217) 496-2020.
Indiana, Adams, Town of Geneva, 01..	180002B.....E-8, 11, 12, 14..		I	F	Nov. 23, 1973, June 11, 1976.	Jan. 12, 1979.....	Marvin Hart, Town Bd. Pres., R.D. #1, Geneva, IN 46740, Phone: (219) 368-7534.
Mississippi, Leflore, Leflore County, ¹ 0001A-0009A.	280101.....E-5.....		I	F	Jan. 12, 1979.....	Jan. 12, 1979.....	Ray Tribbie, Pres., Bd. of Sup., County Courthouse, Greenwood, MS 38930, Phone: (601) 453-3528.
Mississippi, Tippah, Town of Walnut, 0001A.	280328.....N-5.....		I	F	Jan. 12, 1979.....	Jan. 12, 1979.....	W. F. May, Mayor, P.O. Box 146, Walnut, MS 38683, Phone: (601) 223-4256 (home).
North Carolina, Wilson, Town of Sims, 01.	370423A.....N-5.....		I	F	Jan. 12, 1979.....	Jan. 12, 1979.....	Richard Sulghum, Mayor, P.O. Box 26, Sims, NC 27880, Phone: (919) 237-4226.
Ohio, Van Wert, Village of Middle Point, 0001A.	390841.....E-5.....		I	F	Jan. 12, 1979.....	Jan. 12, 1979.....	Arthur Ebersole, Mayor, Box 132, Middle Point, OH 45863, Phone: (419) 238-1299.
Ohio, Clinton, Village of New Vienna, 0001A.	390849.....N-5.....		I	F	Jan. 12, 1979.....	Jan. 12, 1979.....	Clyde Irwin, Mayor, Village Hall, New Vienna, OH 45159, Phone: (513) 987-2042.
Ohio, Wyandot, Village of Wharton, 0001A.	390865.....N-5.....		I	F	Jan. 12, 1979.....	Jan. 12, 1979.....	Gerald S. Opper, Mayor, Box 1, Wharton, OH 43359, Phone: (419) 452-3304.
Tennessee, Crockett, Crockett County, ¹ 0001A-0006A.	470383.....N-5.....		I	F	Jan. 12, 1979.....	Jan. 12, 1979.....	Jeff Davis, Co. Chairman, Town Hall, Alamo, TN 38001, Phone: (901) 696-2445.
Iowa, Polk, City of Johnston; 0001B-0002B.	190745B.....E-8, 11, 12.....		I	F	Apr. 1, 1977.....	Jan. 16, 1979.....	Mr. Alan E. Collet, City Manager, P.O. Box 156, Johnston, IA 50131, (515) 278-2344.
Montana, Unincorporated area, Dawson County, 0011B, 0015B.	300140B.....N-12.....		I	F	Apr. 11, 1978....	Jan. 16, 1979.....	Mr. Art C. Dietz, Chairman, Board of County Commissioners, County Courthouse, Glendive, MT 59330 (406) 365-3562.
Nebraska, Scotts Bluff, City of Scottsbluff, 0001B.	310206B.....E-8, 11, 12.....		I	F	Apr. 5, 1974, July 23, 1976.	Jan. 16, 1979.....	Mr. Frank U. Koehler, City Manager, City Hall, Scottsbluff, NB 69361 (308) 632-4136.
Washington, Snohomish, City of Monroe, 0001A.	530169A.....E-8, 11, 12.....		I	F	Nov. 5, 1976.....	Jan. 16, 1979...	Honorable Grace Kirwan, Mayor, P.O. Box 130, Monroe, WA 98272 (206) 794-7400.
Alabama, St. Clair, Town of Moody, 0001C.	010187.....E-8, 11, 12, 14..		I	F	May 31, 1974, June 25, 1976, Dec. 31, 1976.	Jan. 19, 1979.....	M. A. Lee, Mayor, Rt. No. 3, Box 348, Leeds, AL 35094, Phone: (205) 640-5121.
Alabama, Etowah, City of Rainbow City, 0001B-0003B.	010351.....E-8, 11, 12, 14..		I	F	Feb. 18, 1977....	Jan. 19, 1979.....	W. R. Smith, Mayor, City Hall, Rainbow City, AL 35901, Phone: (205) 442-2511.
Alabama, Walker, Jefferson, Town of Sumiton, 0001A.	010400.....N-5.....		I	F	Jan. 19, 1979.....	Jan. 19, 1979.....	C. F. Ballenger, Mayor, P.O. Drawer 10, Sumiton, AL 35148, Phone: (205) 648-3261 (home), (205) 648-3255 (work).
Mississippi, Clarke, Town of Enterprise, 0001A.	280314.....N-5.....		I	F	Jan. 19, 1979.....	Jan. 19, 1979.....	Christine J. Buckley, Mayor, P.O. Box 266, Enterprise, MS 39330, Phone: (601) 659-7971.
Mississippi, Calhoun, Town of Vardaman, 0001A.	280327.....N-5.....		I	F	Jan. 19, 1979.....	Jan. 19, 1979.....	Billy Paul Spencer, Mayor, P.O. Box 194, Vardaman, MS 38878, Phone: (601) 682-5231.
New York, Chenango, Village of Greene, 01.	360159B.....E-11, 12, 14.....		I	F	Feb. 20, 1976, May 21, 1976.	Jan. 19, 1979.....	Thomas J. Wynn, Mayor, P.O. Box 207, Greene, NY 13778, Phone: (607) 656-4500.

State, county, community name and number of panels	Community Program and number and change code suffix	Inland or coastal	Hazard F/M/E	Identification date(s)	Effective date of this map action	Local map repository
New York, Chenango, Village of Oxford, 01.	360163B.....E-11, 12, 14.....	I	F	May 31, 1974, Aug. 20, 1976.	Jan. 19, 1979.....	Bruce B. Small, Mayor, P.O. Box 487, Oxford, NY 13830, Phone: (607) 843-2512.
North Carolina, Yadkin, Town of Arlington, 0001A.	370407.....N-5.....	I	F	Jan. 19, 1979.....	Jan. 19, 1979.....	Roy Wagoner, Mayor, P.O. Box 401, Jonesville, NC 28642, Phone: (919) 835-4036.
North Carolina, Swain, Swain County,* 0001A-0011A.	370227.....N-5.....	I	F	Jan. 19, 1979.....	Jan. 19, 1979.....	Glen McHan, Ch. Co. Bd., P.O. Drawer "A", Bryson, NC 28713, Phone: (704) 488-3121.
Ohio, Williams, Village of Stryker, 0001A.	390862.....N-5.....	I	F	Jan. 19, 1979.....	Jan. 19, 1979.....	David A. Milliman, Mayor, Box 314, Stryker, OH 43557, Phone: (419) 882-8363.
Tennessee, Polk, Polk County,* 001A-0008A.	470261.....N-5.....	I	F	Jan. 19, 1979.....	Jan. 19, 1979.....	Charles Campbell, Co. Judge, Courthouse, Box 128, Benton, TN 37307, Phone: (615) 336-2841.
Iowa, Clinton, City of Camanche, 0001A.	190086A.....E-5.....	I	F	Jan. 23, 1979.....	Jan. 23, 1979.....	Honorable Jack Junck, Mayor, City Hall, Camanche, IA 52730 (319) 259-8446.
Louisiana, St. Martin Parish, City of St. Martinville, 0001B.	220191B.....E-8, 11, 12.....	I	F	Oct. 5, 1973, Nov. 21, 1975.	Jan. 23, 1979.....	Honorable Esrl H. Willis, Mayor, City Hall, St. Martinville, LA 70582 (318) 394-4215.
South Dakota, Yankton, City of Yankton, 0001B.	460093B.....E-8, 11, 12.....	I	F	Mar. 22, 1974, Jan. 9, 1976.	Jan. 23, 1979.....	Honorable Laddie R. Kostel, Mayor, P.O. Box 176, Yankton, SD 57078 (605) 665-4501.
Illinois, Jackson, Village of Gorham, 0001A.	170954.....N-5.....	I	F	Jan. 26, 1979.....	Jan. 26, 1979.....	Tony Van Pelt, VII. Pres., P.O. Box 59, Gorham, IL 62940, Phone: (618) 565-2180.
Illinois, Sangamon, Village of Mechanicsburg, 01.	170960A.....N-5.....	I	F	Jan. 26, 1979.....	Jan. 26, 1979.....	Ronald Boston, VII. Pres., P.O. Box 94, Mechanicsburg, IL 62545, Phone: (217) 364-4891 home, (217) 364-4453 work.
Illinois, Sangamon, Village of Pawnee, 0001B.	170602.....E-11.....	I	F	May 17, 1974, June 4, 1976.	Jan. 26, 1979.....	Ernest Langheim, VII. Pres., 619 Douglas Street, Pawnee, IL 62558, Phone: (217) 625-7831 or (217) 625-5501.
Illinois, Iroquois, Village of Thawville, 01.	170913A.....E-5.....	I	F	Jan. 26, 1979.....	Jan. 26, 1979.....	Franklin Puoss, VII. Pres., Village Hall, Thawville, IL 60968, Phone: (217) 837-2446.
Illinois, LaSalle, Village of Troy Grove, 01.	170972A.....N-5.....	I	F	Jan. 26, 1979.....	Jan. 26, 1979.....	Russell Miller, Jr., VII. Pres., P.O. Box 1, Troy Grove, IL 61372, Phone: (815) 538-3441 home, (815) 538-6086 work.
Indiana, Madison, Town of Woodlawn Heights, 01.	180471A.....N-5.....	I	F	Jan. 26, 1979.....	Jan. 26, 1979.....	A. O. Barnes, Pres. Town Bd., P.O. Box 2037, Anderson, IN 46011, Phone: (317) 642-1700 home, (317) 643-5364 work.
Minnesota, Cass, City of Lake Shore, 0001B-0002B.	270062.....E-11, 12, 14.....	I	F	Sept. 13, 1974, Dec. 19, 1975.	Jan. 26, 1979.....	Robert Bayerle, Mayor, P.O. Rt. 6, Brainerd, MN 56401, Phone: (218) 568-4185.
Ohio, Washington, Village of Beverly, 01.	390568B.....E-8, 11, 12, 14.....	I	F	Apr. 5, 1974, Apr. 18, 1975.	Jan. 26, 1979.....	Carl Kane, Mayor, Fifth Street, Beverly, OH 45715, Phone: (614) 984-2694.
Ohio, Delaware, City of Delaware, 0001B.	390148.....E-11, 12, 14.....	I	F	May 17, 1974, Apr. 4, 1975.	Jan. 26, 1979.....	Don Wuertz, Mayor, 1-13 South Sandusky Street, Delaware, OH 43015, Phone: (614) 363-1965.
Ohio, Henry, City of Napoleon, 0001B	390266.....E-11.....	I	F	May 31, 1974, Oct. 3, 1975.	Jan. 26, 1979.....	Alan Tandy, City Mgr., 255 West Riverview Avenue, Napoleon, OH 43545, Phone: (419) 592-4010.
South Carolina, Union, Town of Lockhart, 01.	450241A.....N-5.....	I	F	Jan. 26, 1979.....	Jan. 26, 1979.....	Walter L. Martin, Mayor, Box 234, Lockhart, SC 29364, Phone: (803) 545-2201.
Wisconsin, Portage, Portage County,* 0002B only.	550572.....E-12, 14.....	I	F	Dec. 23, 1977.....	Jan. 26, 1979.....	Stephen Brazzale, Zoning Admin., County-City Bldg., 1516 Church Street, Stevens Point, WI 54481, Phone: (715) 346-2478.
Wisconsin, Columbia, Village of Wycena, 01.	550066B.....E-8, 11, 12, 14.....	I	F	Apr. 12, 1974, Oct. 10, 1975.	Jan. 26, 1979.....	Marvin Spear, VII. Pres., Village Hall, Wycena, WI 53969, Phone: (608) 429-2349.

State, county, community name and number of panels	Community number and suffix	Program and change code	Inland or coastal	Hazard F/M/E	Identification date(s)	Effective date of this map action	Local map repository
Arizona, Unincorporated Area, Navajo County, 0001A-0037A.	040066A.....E-8, 11, 12.....		I	F	Aug. 23, 1974.....	Jan. 30, 1979.....	Mr. Eric L. Manola, Director, Navajo County Planning & Zoning Commission, County Courthouse, Holbrook, AZ 86025, (602) 524-6161.
Kansas, Coffey, City of LeRoy, 02B-03B.	200066B.....N-11, 12.....		I	F	Dec. 28, 1973, Oct. 24, 1975.	Jan. 30, 1979.....	Honorable Glen Varvel, Mayor, City Hall, LeRoy, KS 66857, Phone: (316) 964-2245.
Utah, Unincorporated Area, Box Elder County, 0009B, 0018B, 0026B-0027B, 0035B-0036B, 0044B.	490005B.....E-12.....		I	F	Feb. 28, 1978.....	Jan. 30, 1979.....	Mr. Don E. Chase, Chairman, Board of County Commissioners, County Courthouse, Brigham City, UT 84302 (801) 723-3277.

¹Unincorporated areas.

FINAL LIST CODES

1. Conversion to Regular Program with FIRM (elevations determined).
2. Conversion to Regular Program with FIRM (no elevations determined).
3. Conversion to Regular Program with no Special Flood Hazard Areas—no FIRM.
4. Conversion to Regular Program with no Special Flood Hazard Areas—no FIRM; rescission of FHBM effective on same date as conversion.
5. Initial FHBM.
6. Revision—Change of elevation; revised FIRM.
7. Revision—Change of zone designation; revised FIRM.
8. Revision—Corporate limit changes.
9. Revision—Drafting corrections; Printing errors.
10. Revision—Curvilinear.
11. Revision—Add Flood Hazard Area.
12. Revision—Reduce Flood Hazard Area.
13. Revision—Federal Register omission.
14. Revision—Refunds possible.
15. Attention! A previous map (or maps) has been rescinded or withdrawn for this community. This may have affected the sequence of suffixes.

R—Regular program; E—Emergency program; N—Not in program.

(National Flood Insurance Act of 1968 (title XIII of the Housing and Urban Development Act of 1968); Effective Jan. 28, 1969 (33 F.R. 17804, Nov. 28, 1968), as amended, 42 U.S.C. 4001-4128; and Secretary's delegation of authority to Federal Insurance Administrator, 34 F.R. 2680, Feb. 27, 1969) as amended 39 F.R. 2787, Jan. 24, 1974.

In accordance with Section 7(o)(4) of the Department of HUD Act, Section 324 of the Housing and Community Amendments of 1978, P.L. 95-557, 92 Stat. 2080, this rule has been granted waiver of Congressional review requirements in order to permit it to take effect on the date indicated.

Issued: January, 30, 1979.

GLORIA M. JIMENEZ,
Federal Insurance Administrator.

[FR Doc. 79-3859 Filed 2-5-79; 8:45 am]

[4830-01-M]

Title 26—Internal Revenue

CHAPTER I—INTERNAL REVENUE SERVICE, DEPARTMENT OF THE TREASURY

SUBCHAPTER D—MISCELLANEOUS EXCISE TAXES

[T.D. 7594]

PART 53—FOUNDATION EXCISE TAXES: TAXABLE YEARS BEGINNING AFTER DECEMBER 31, 1953

Minimum distribution amounts

AGENCY: Internal Revenue Service, Treasury.

ACTION: Final regulations.

SUMMARY: This document provides final regulations relating to the minimum investment return of a private

foundation. Changes in the applicable tax law were made by the Tax Reform Act of 1976. These regulations provide necessary guidance to the public for compliance with the law and affect private foundations.

DATE: The regulations are effective for taxable years beginning after December 31, 1975.

DATE: The regulations are effective for taxable years beginning after December 31, 1975.

FOR FURTHER INFORMATION CONTACT:

William J. Schlinkert of the Employee Plans and Exempt Organizations Division, Office of the Chief Counsel, Internal Revenue Service, 1111 Constitution Avenue, N.W., Washington, D.C. 20224 (Attention: CC:LR:T) (202-566-3903) (not a toll-free number).

SUPPLEMENTARY INFORMATION: BACKGROUND

Under prior law, each private foundation in order to avoid liability for additional excise taxes must distribute currently for charitable purposes the greater of all its adjusted net income or an annually determined variable percentage of its average noncharitable assets, reduced by taxes under subtitle A and section 4940. This variable percentage was determined annually by the Treasury Department, pursuant to statutory authorization, on the basis of changes in money rates and investment yields, taking into account a standard of six percent for 1976 and comparing money rates and investment yields for 1976 with those for the immediately preceding year. Section 1303(a) of the Tax Reform Act of 1976 (Pub. L. 94-455, 90 Stat. 1715) amends section 4942(e)(1) of the Code by making five percent the mandatory annual payout percentage applicable to private foundations, and eliminates

the authority of the Treasury Department to change that rate from year to year.

Because this regulation merely implements the statute in a manner involving no discretion and does not change existing policy, it is found unnecessary to issue this Treasury Decision with notice and public procedure. For the same reasons, this regulation is not a significant regulation under paragraph 8 of Treasury Directive appearing in the FEDERAL REGISTER of November 8, 1978 (42 FR 52120).

DRAFTING INFORMATION

The principal author of this regulation was Geoffrey B. Lanning of the Legislation and Regulations Division of the Office of Chief Counsel, Internal Revenue Service. However, personnel from other offices of the Internal Revenue Service and Treasury Department participated in developing the regulation, both on matters of substance and style.

ADOPTION OF AMENDMENTS TO THE REGULATIONS

Accordingly, 26 CFR Part 53 is amended as follows:

Section 53.4942 (a)-2 is amended by revising §§ 53.4942 (a)-2(c)(5)(i) and (ii) to read as follows:

§ 53.4942 (a)-2 Computation of undistributed income.

(c) *Minimum investment return.* * * *

(5) *Applicable percentage*—(i) *In general.* For purposes of paragraph (c)(1)(ii) of this section, except as provided in paragraph (c)(5)(ii) or (iii) of this section, the applicable percentage is:

(a) Six percent for a taxable year beginning in 1970 or 1971;

(b) Five and a half percent for a taxable year beginning in 1972;

(c) Five and one-quarter percent for a taxable year beginning in 1973;

(d) Six percent for a taxable year beginning in 1974 or 1975; and

(e) Five percent for taxable years beginning after Dec. 31, 1975.

(ii) * * *

(c) Beginning in 1973, apply with an applicable percentage of 4% percent, and

(d) Beginning in 1974, apply with an applicable percentage of 5% percent.

Because the amendments contained in this Treasury decision merely conform the regulations to section 1303(a) of the Tax Reform Act of 1976 (Pub. L. 94-455, 90 Stat. 1715) and codify existing releases issued under authority contained in former section 4942(e)(3)

of the Internal Revenue Code of 1954, it is found unnecessary to issue them with notice and public procedure thereon under 5 U.S.C. 553(b), or subject to the effective date limitations of 5 U.S.C. 553(d).

(Sec. 7805, Internal Revenue Code of 1954 (68A Stat. 917; (26 U.S.C. 7805).)

JEROME KURTZ,
Commissioner of Internal Revenue.

Approved: January 29, 1979.

DONALD C. LUBICK,
*Assistant Secretary
of the Treasury.*

[FR Doc. 79-4059 Filed 2-5-79; 8:45 am]

[4810-31-M]

Title 27—Alcohol, Tobacco Products and Firearms

CHAPTER I—BUREAU OF ALCOHOL, TOBACCO AND FIREARMS, DEPARTMENT OF THE TREASURY

[T.D. ATF-55]

PART 240—WINE

PART 245—BEER

Home Production of Beer and Wine

AGENCY: Bureau of Alcohol, Tobacco and Firearms.

ACTION: Final rule.

SUMMARY: These regulations implement amendments made to the Internal Revenue Code by Public Law 95-458. These amendments: (1) Permit any adult to produce beer and wine in limited quantities for personal or family use, without payment of tax, and not for sale; (2) delete the registration requirement for the "home" production of wine; and (3) revise the definition of a brewer to exempt "home" brewing. Some other changes are also made to update the related regulations, incorporate an ATF ruling, and delete restrictions.

EFFECTIVE DATE: February 1, 1979.

FOR FURTHER INFORMATION CONTACT:

Edward J. Sheehan, Specialist, Research and Regulations Branch, Bureau of Alcohol, Tobacco and Firearms, 1200 Pennsylvania Avenue NW., Washington, DC 20226, 202-566-7626.

SUPPLEMENTARY INFORMATION:

BACKGROUND INFORMATION

Pub. L. 95-458 was signed by the President on October 14, 1978, and it revises the Internal Revenue Code to permit any adult to produce beer and wine in limited quantities for personal

or family use, without payment of tax, and not for sale. Other revisions made include deleting the registration requirement for the "home" production of wine and revising the definition of brewer to exempt "home" brewing.

Prior to the enactment of this law, only a duly registered head of a family was allowed to produce wine for family use and not for sale. A person was considered head of the family only if he exercised family control or responsibility over one or more individuals closely connected with him by blood relationship, relationship by marriage, or by adoption, and who were living with him in one household. The use of wine was limited to the family, and wine could not be removed from the premises where made without ATF approval, which was usually limited to removal for entry in competitions or exhibitions.

CHANGES

PART 240—WINE

Several changes were made to the regulations contained in Subpart Y of 27 CFR Part 240 to: (1) Implement Pub. L. 95-458; (2) incorporate ATF Ruling 72-272; (3) delete restrictions no longer necessary; and (4) make editorial changes to update the language.

One change made permits any adult, as defined in the statute, to produce wine for personal or family use, without payment of tax, and not for sale, thus eliminating the requirement for the individual to be "head of the family" as in the prior statute. This means that any adult, regardless of sex or marital status, may produce wine for personal or family use. Section 240.540 has been revised to incorporate this and to specify the new statutory limitations on annual production. These limitations are 100 gallons per calendar year of wine if there is one adult residing in the household or 200 gallons per calendar year if there are two or more adults residing in the household.

A new § 240.541, removal of wine, is added to allow removal of wine from the premises where made for personal or family use and incorporate, in part, the provisions of ATF Ruling 72-272. This ruling holds, in part, that home winemakers may remove wine from the premises where made for exhibition or use at organized affairs or competitions, such as homemaker's contests, tastings or judging.

Section 240.542 which required home winemakers to file Form 1541 (Annual Registration for Production of Wine for Family Use) annually with ATF, is revoked. Home winemakers are no longer required to register with ATF as of the effective date of the statute.

Section 240.543 was revoked to eliminate the restriction on removal of

wine. Section 240.543 prohibited the removal of wine made for family use from the premises where made without ATF approval. ATF believes this requirement is no longer necessary in light of the easing of other restrictions on the production of wine. Therefore, we are deleting the requirement. A new § 240.541 is added, as discussed earlier, allowing wine to be removed from the premises, without ATF approval, for personal or family use, and not for sale.

The final changes made to Part 240 were conforming changes made in Subpart II—Other Tax-Free Removals. Section 240.730 has been revised to show that any adult who operates a bonded wine cellar as an individual or in partnership with others may remove wine for personal or family use without payment of tax, subject to gallonage limitations. (§§ 240.540, 240.541, 240.730 amended; §§ 240.542, 240.543 revoked)

PART 245—BEER

This law authorizes the production of beer for personal or family use. Since no regulations existed in 27 CFR Part 245, we decided to utilize a reserved portion of this part. The regulations are located in Subpart V and are titled Beer for Personal or Family Use.

The same privileges that now exist for home production of wine also extend to the home production of beer. Section 245.180 provides that any adult, as defined by the statute, may produce beer, without payment of tax, for personal or family use and not for sale. The amounts of annual production are the same as for wine, 100 gallons per calendar year if there is only one adult residing in the household or 200 gallons per calendar year if there are two or more adults residing in the household. Section 245.181 provides that home brewers may remove beer from the premises where made for personal or family use including exhibition or use at homemaker's contests, tastings or judging. Section 245.182 provides that any adult operating a commercial brewery as an individual or in partnership with others may remove beer for personal or family use without payment of tax, subject to gallonage limitations. (Subpart V, §§ 245.180, 245.181, 245.182 added)

DRAFTING INFORMATION

The principal author of this document is Edward J. Sheehan, Specialist, Bureau of Alcohol, Tobacco and Firearms, 1200 Pennsylvania Avenue NW., Washington, DC 20226. However, other officials from the Bureau and from the Treasury Department participated in developing this Treasury decision.

EFFECTIVE DATE

Because this Treasury decision is both liberalizing and clarifying in nature, operates to the benefit of the public, requires no public initiative, and because there is a need for immediate implementation of Pub. L. 95-458, it is found to be impracticable, unnecessary and contrary to the public interest to issue this Treasury decision with notice and public procedure thereon under 5 U.S.C. 553(b), or subject to the effective date limitation of 5 U.S.C. 553(d). Accordingly, this Treasury decision becomes effective on February 1, 1979.

AUTHORITY AND ISSUANCE

These regulations are issued under authority of 26 U.S.C. 7805 (68A Stat. 917, as amended).

In view of the above, Title 27 of the Code of Federal Regulations is amended to read as follows:

PART 240—WINE

1. The table of sections to 27 CFR Part 240 is amended to read as follows:

* * * * *

Subpart Y—Tax Free Production

WINE FOR PERSONAL OR FAMILY USE

Sec.	
240.540	Production.
240.541	Removal of wine.
240.542	[Revoked]
240.543	[Revoked]

* * * * *

Subpart II—Other Tax-Free Removals

240.730	Removal for personal or family use.
---------	-------------------------------------

2. A new center heading immediately preceding § 240.540 is added, and § 240.540 is revised to retitle this section, incorporate new criteria for who may produce wine for personal or family use, provide a definition of an adult, and provide limitations on the amount of annual production. As revised, § 240.540 reads as follows:

WINE FOR PERSONAL OR FAMILY USE

§ 240.540 Production.

(a) Any adult may produce wine, without payment of tax, for personal or family use and not for sale. An adult is any individual who is 18 years of age or older. However, if the locality in which the household is located requires a greater minimum age for the sale of wine to individuals, the adult shall be that age before commencing the production of wine. This exemption does not authorize the pro-

duction of wine for use contrary to State of local law.

(b) The production of wine per household, without payment of tax, for personal or family use shall not exceed:

- (1) 200 gallons per calendar year if there are two or more adults residing in the household, or
- (2) 100 gallons per calendar year if there is only one adult residing in the household.

(c) Partnerships except as provided in § 240.730, corporations or associations shall not produce wine, without payment of tax, for personal or family use.

(Sec. 201, Pub. L. 85-859, 72 Stat. 1331, as amended (26 U.S.C. 5042))

3. Section 240.541, Limitation of exemption, is deleted, and in its place § 240.541, Removal of wine, is added to incorporate, in part, ATF Ruling 72-272 and to allow removal of wine for personal or family use. As changed, § 240.541 reads as follows:

§ 240.541 Removal of wine.

Wine made under § 240.540 may be removed from the premises where made for personal or family use including use at organized affairs, exhibitions or competitions, such as homemaker's contests, tastings or judging. Wine used under this section shall not be sold or offered for sale.

(Sec. 201 Pub. L. 85-859, 72 Stat. 1331, as amended (26 U.S.C. 5042))

§ 240.542 [Revoked].

§ 240.543 [Revoked].

4. Sections 240.542, Registration Form 1541, and 240.543, Removal of wine, are revoked.

5. Amend the title of § 240.730 to reflect removal for personal or family use and amend the section to allow any adult operating a bonded wine cellar as an individual owner or in partnership with others to remove wine, without payment of tax, for personal or family use, subject to the gallonage limitations. As revised, § 240.730 reads as follows:

§ 240.730 Removal for personal or family use.

Any adult, as defined in § 240.540, who operates a bonded wine cellar as an individual owner or in partnership with others, may remove wine from the bonded wine cellar without payment of tax for personal or family use. The amount of wine removed for each household, without payment of tax, per calendar year may not exceed 100 gallons if there is only one adult residing in the household or 200 gallons if there are two or more adults residing in the household. Wine removed in excess of the above limitations shall

be reported as a taxable removal. All quantities of wine removed shall be entered as a removal on the monthly report, Form 702.

(Sec. 201 Pub. L. 85-859, 72 Stat. 1331, as amended (26 U.S.C. 5042))

PART 245—BEER

6. Amend the table of contents to Part 245 to add a new Subpart V—Beer for Personal or Family Use, and the titles of the new sections in the subpart. As amended, the table of contents reads as follows:

* * * * *

Subpart V—Beer for Personal or Family Use

Sec.
245.180 Production.
245.181 Removal of beer.
245.182 Removal from brewery for personal or family use.

* * * * *

7. Amend § 245.5 by revising the definition of brewer to agree with the new statutory language. As amended, § 245.5 reads as follows:

§ 245.5 Meaning of terms.

* * * * *

Brewer. Any person who brews beer (except a person who produces only beer exempt from tax under 26 U.S.C. 5053 (e)) and any person who produces beer for sale.

(Sec. 2, Pub. L. 95-458, 92 Stat. 1256 (26 U.S.C. 5092))

* * * * *

8. Add a new Subpart V—Beer for Personal or Family Use and three sections, §§ 245.180, 245.181, and 245.182 in the subpart to implement the new statutory requirements. The new subpart reads as follows:

Subpart V—Beer for Personal or Family Use

§ 245.180 Production.

(a) Any adult may produce beer, without payment of tax, for personal or family use and not for sale. An adult is any individual who is 18 years of age or older. However, if the locality in which the household is located requires a greater minimum age for the sale of beer to individuals, the adult shall be that age before commencing the production of beer. This exemption does not authorize the production of beer for use contrary to State or local law.

(b) The production of beer per household, without payment of tax, for personal or family use shall not exceed:

(1) 200 gallons per calendar year if there are two or more adults residing in the household, or

(2) 100 gallons per calendar year if there is only one adult residing in the household.

(c) Partnerships except as provided in § 245.182, corporations or associations shall not produce beer, without payment of tax, for personal or family use.

(Sec. 201, Pub. L. 85-859, 72 Stat. 1334, as amended (26 U.S.C. 5053))

§ 245.181 Removal of beer.

Beer made under § 245.180 may be removed from the premises where made for personal or family use including use at organized affairs, exhibitions or competitions, such as home-maker's contests, tastings or judging. Beer used under this section shall not be sold or offered for sale.

(Sec. 201, Pub. L. 85-859, 72 Stat. 1334, as amended (26 U.S.C. 5053))

§ 245.182 Removal from brewery for personal or family use.

Any adult, as defined in § 245.180, who operates a brewery under this part as an individual owner or in partnership with others, may remove beer from the brewery without payment of tax for personal or family use. The amount of beer removed for each household, without payment of tax, per calendar year may not exceed 100 gallons if there is only one adult residing in the household or 200 gallons if there are two or more adults residing in the household. Beer removed in excess of the above limitations shall be reported as a taxable removal. All quantities of beer removed shall be entered as a removal on the monthly report, Form 103.

(Sec. 201, Pub. L. 85-859, 72 Stat. 1334, as amended (26 U.S.C. 5053))

Signed: January 22, 1979.

JOHN G. KROGMAN,
Acting Director.

Approved: January 31, 1979.

RICHARD J. DAVIS,
Assistant Secretary,
(Enforcement and Operations).
[FR Doc. 79-3950 Filed 2-5-79; 8:45 am]

[4510-26-M]

Title 29—Labor

CHAPTER XVII—OCCUPATIONAL SAFETY AND HEALTH ADMINISTRATION, DEPARTMENT OF LABOR PART 1910—OCCUPATIONAL SAFETY AND HEALTH STANDARDS

[Docket No. H-074]

Occupational Exposure to Chlorine

ADMINISTRATIVE STAY; REQUEST FOR COMMENTS AND INFORMATION

AGENCY: Occupational Safety and Health Administration, Labor.

ACTION: Administrative Stay of Final Rule; Request for Comments and Information.

SUMMARY: This action stays the correction, from a time weighted average to a ceiling, of the permissible exposure level for chlorine which is contained in Table Z-1 of 29 CFR 1910.1000. Comments are requested on the appropriate permissible exposure level for occupational exposure to chlorine.

DATE: The information requested in this notice must be submitted on or before April 9, 1979.

ADDRESS: The comments and information requested in this notice should be submitted to the Docket Officer, Docket No. H-074, Room S6212, U.S. Department of Labor, OSHA, Third Street and Constitution Avenue NW., Washington, D.C. 20210, (202-523-7894).

FOR FURTHER INFORMATION CONTACT:

Ms. Flo H. Ryer, Office of Special Standards Programs, Room S-3663, Occupational Safety and Health Administration, Third Street and Constitution Avenue, NW., Washington, D.C. 20210 (202-523-7174).

SUPPLEMENTARY INFORMATION: On December 8, 1978, the Occupational Safety and Health Administration published in the FEDERAL REGISTER a final rule which corrected a number of errors and inadvertent omissions in the tables of exposure limits for airborne contaminants contained in 29 CFR 1910.1000, Tables Z-1, Z-2, and Z-3 (43 FR 57601). Included in the corrections was the insertion of a "C," designating a ceiling limit, in front of the listing for chlorine in Table Z-1 (correction No. 4, 43 FR 57603). This action corrected the permissible exposure limit for chlorine from 1 part of chlorine per million parts of air (1 ppm) as an eight hour time weighted average (TWA), which would have permitted exposures above 1 ppm as long as the 8-hour average did not exceed 1 ppm, to a ceiling for chlorine of 1 ppm.

Following publication of the correction document, a number of comments were received suggesting that a permissible exposure level for chlorine of 1 ppm as a TWA was sufficiently protective of workers' safety and health. There have also been claims of industry reliance on the 1 ppm level as a TWA. On the other hand, a criteria document on chlorine prepared by the National Institute for Occupational Safety and Health recommends that worker exposure to chlorine should be no greater than .5 ppm measured over any fifteen minute period. ("NIOSH Criteria for a Recommended Standard . . . Occupational Exposure to Chlorine," U.S. Department of Health, Education, and Welfare, Public Health Service, Center for Disease Control, National Institute for Occupational Safety and Health, May 1976).

Interested persons are invited to submit written data, views, and arguments concerning the appropriate permissible exposure level for chlorine. Comments are also requested on the NIOSH recommendations, including the data relied upon in the criteria document. The NIOSH criteria document including the references relied upon therein are available for review and copying at the OSHA Docket Office, Room S6212, U.S. Department of Labor, Third Street and Constitution Avenue, NW., Washington, D.C. 20210. All communications should be submitted in quadruplicate, by April 9, 1979 to the Docket Officer, Docket No. H-074, Room S6212, U.S. Department of Labor, Third Street and Constitution Avenue, NW., Washington, D.C. 20210 (202-523-7894).

In view of the questions which have been raised and in conjunction with this request for comments and information, OSHA considers it appropriate to administratively stay the correction of the permissible exposure limit for chlorine from a time-weighted average to a ceiling, pending a review and evaluation of all comments received. Accordingly, the correction to a 1 ppm ceiling for chlorine is hereby stayed, and the 1 ppm time-weighted average for chlorine will remain in effect, pending this consideration.

This document was prepared under the direction of Eula Bingham, Assistant Secretary of Labor for Occupational Safety and Health, U.S. Department of Labor, Third Street and Constitution Avenue, NW., Washington, D.C. 20210.

(Sec. 6, Pub. L. 91-596, 84 Stat. 1593; 29 U.S.C. 655) 29 CFR Part 1911; Secretary of Labor Order No. 8-76 (41 FR 25059).

Signed at Washington, D.C., this 1st day of February 1979.

EULA BINGHAM,
Assistant Secretary of Labor.

[FR Doc. 79-4101 Filed 2-5-79; 8:45 am]

[4810-25-M]

Title 31—Money and Finance:
TreasurySUBTITLE A—OFFICE OF THE
SECRETARY OF TREASURY

PART 1—DISCLOSURE OF RECORDS

AGENCY: Office of the Secretary, Treasury.

ACTION: Final Rule.

SUMMARY: The Office of the Inspector General of the Office of the Secretary of the Treasury Department exempts the system of records entitled "General Allegations and Investigative Records System" in accordance with sections (j) and (k) of the Privacy Act of 1974, 5 USC 552a. These exemptions are necessary in order to maintain confidentiality of data obtained from various sources that may become criminal or non-criminal investigative material for law enforcement use or for use in integrity investigations.

DATES: This rule is effective immediately.

ADDRESS: Office of the Inspector General, Main Treasury Building, Washington, D.C. 20220.

FOR FURTHER INFORMATION
CONTACT:

Mrs. Carol Jolliff, Office of the Inspector General, Main Treasury Building, Washington, D.C. 20220, 202-566-6900.

SUPPLEMENTARY INFORMATION: On Friday, January 5, 1979, the proposed rule exempting the "General Allegations and Investigative Records System", from certain requirements of the Privacy Act was published in the FEDERAL REGISTER for comment in 44 FR 1414. The comment period expired on February 5, 1979; no comments were received. In addition, the Office of Management and Budget waived the 60 day advance notice requirement. Accordingly, the rule is effective immediately.

Dated: February 6, 1979.

W. J. McDONALD,
Acting Assistant Secretary,
Administration.

Section 1.36 of Title 31 of the CFR is amended by adding the following material immediately preceding the heading "Director of Practice".

§ 1.36 Systems exempt in whole or in part from provisions of 5 U.S.C. 552a and this part.

* * * * *

OFFICE OF THE INSPECTOR GENERAL

Notice exempting a system of records from the disclosure requirements of the Privacy Act of 1974

(a) In general. The Office of the Inspector General, Department of the Treasury exempts the system of records entitled, "General Allegations and Investigative Records" from certain provisions of the Privacy Act of 1974. The purpose of the exemption is to maintain confidentiality of data obtained from various sources that may ultimately accomplish a statutory or executive ordered purpose.

(b) Authority. The authority to issue exemptions is vested in the Office of the Inspector General, as a constituent unit of the Treasury Department by 31 CFR 1.20.

(c) Exemptions under 5 U.S.C. 552a(j)(2): (1) Under 5 U.S.C. 552a(j)(2), the head of any agency may exempt any system of records within the agency from certain provisions of the Privacy Act of 1974, if the agency or component that maintains the system performs as its principal function any activities pertaining to the enforcement of criminal laws. The Office of the Inspector General is authorized under Treasury Department Order No. 256 to initiate, organize, direct, and control investigations of any allegations of illegal acts, violations, and any other misconduct, concerning any official or employee of any Treasury Office or Bureau.

(2) To the extent that the exemption under 5 U.S.C. 552a(j)(2) does not apply to the above named system of records, then the exemption under 5 U.S.C. 552a(k)(2) relating to investigatory material compiled for law enforcement purposes is claimed for this system.

(3) The provisions of the Privacy Act of 1974 from which exemptions are claimed under 5 U.S.C. 552a(j)(2) are as follows:

5 U.S.C. 552a(c)(3) and (4)
5 U.S.C. 552a(d)(1), (2), (3), (4)
5 U.S.C. 552a(e)(1)(2) and (3)
5 U.S.C. 552a(e)(4)(G), (H), and (I)
5 U.S.C. 552a(e)(5) and (8)
5 U.S.C. 552a(f)
5 U.S.C. 552a(g)

(d) Exemptions under 5 U.S.C. 552a(k)(2): (1) Under 5 U.S.C. 552a(k)(2), the head of any agency may exempt any system of records within the agency from certain provisions of the Privacy Act of 1974 if the system is investigatory material compiled for law enforcement purposes.

(2) To the extent that information contained in the above named system has as its principal purpose the enforcement of criminal laws, the exemption for such information under 5 U.S.C. 552a(j)(2) is claimed.

(3) Provisions of the Privacy Act of 1974 from which exemptions are claimed under 5 U.S.C. 552a(k)(2) are as follows:

- 5 U.S.C. 552a(c)(3)
- 5 U.S.C. 552a(d)(1), (2), (3), and (4)
- 5 U.S.C. 552a(e)(1)
- 5 U.S.C. 552a(e)(4)(G), (H), and (I)
- 5 U.S.C. 552a(f)

(e) *Reasons for exemptions under 5 U.S.C. 552a(j)(2) and (k)(2):* (1) 5 U.S.C. 552a(c)(3) requires that an agency make accountings of disclosures of records available to individuals named in the records at their request. These accountings must state the date, nature and purpose of each disclosure of the record and the name and address of the recipient. The application of this provision would alert subjects of an investigation to the existence of the investigation and that such persons are subjects of that investigation. Since release of such information to subjects of an investigation would provide the subjects with significant information concerning the nature of the investigation, it could result in the altering or destruction of documentary evidence, improper influencing of witnesses, and other activities that could impede or compromise the investigation.

(2) 5 U.S.C. 552a(c)(4), (d)(1), (2), (3), and (4), (e)(4)(G) and (H), (f) and (g) relate to an individual's right to be notified of the existence of records pertaining to such individual; requirements for identifying an individual who requests access to records; the agency procedures relating to access to records and the contest of information contained in such records; and the civil remedies available to the individual in the event of adverse determinations by an agency concerning access to or amendment of information contained in record systems. This system is exempt from the foregoing provisions for the following reasons: To notify an individual at the individual's request of the existence of records in an investigative file pertaining to such individual or to grant access to an investigative file could interfere with investigative and enforcement proceedings; co-defendants of a right to a fair trial; constitute an unwarranted invasion of the personal privacy of others, disclose the identity of confidential sources and reveal confidential information supplied by these sources; and disclose investigative techniques and procedures.

(3) 5 U.S.C. 552a(e)(4)(I) requires the publication of the categories of sources of records in each system of records. The application of this provision could disclose investigative techniques and procedures and cause sources to refrain from giving such information because of fear of reprisal,

or fear of breach of promises of anonymity and confidentiality. This would compromise the ability to conduct investigations, and to identify, detect, and apprehend violators.

(4) 5 U.S.C. 552a(e)(1) requires each agency to maintain in its records only such information about an individual that is relevant and necessary to accomplish a purpose of the agency required by statute or Executive Order. An exemption from the foregoing is needed:

(A) Because it is not possible to detect relevance or necessity of specific information in the early stages of a criminal or other investigation.

(B) Relevance and necessity are questions of judgment and timing. What appears relevant and necessary when collected may ultimately be determined to be unnecessary. It is only after the information is evaluated that the relevance and necessity of such information can be established.

(C) In any investigation the Inspector General may obtain information concerning the violations of laws other than those within the scope of his jurisdiction. In the interest of effective law enforcement, the Inspector General should retain this information as it may aid in establishing patterns of criminal activity, and provide leads for those law enforcement agencies charged with enforcing other segments of criminal or civil law.

(D) In interviewing persons, or obtaining other forms of evidence during an investigation, information may be supplied to the investigator which relate to matters incidental to the main purpose of the investigation but which may relate to matters under the investigative jurisdiction of another agency. Such information cannot readily be segregated.

(5) 5 U.S.C. 552a(e)(2) requires an agency to collect information to the greatest extent practicable directly from the subject individual when the information may result in adverse determinations about an individual's rights, benefits, and privilege under Federal programs. The application of the provision would impair investigations of illegal acts, violations of the rules of conduct, merit system and any other misconduct for the following reasons:

(A) In certain instances the subject of an investigation cannot be required to supply information to investigators. In those instances, information relating to a subject's illegal acts, violations of rules of conduct, or any other misconduct, etc., must be obtained from other sources.

(B) Most information collected about an individual under investigation is obtained from third parties such as witnesses and informers. It is not feasible to rely upon the subject of

the investigation as a source for information regarding his activities.

(C) The subject of an investigation will be alerted to the existence of an investigation if an attempt is made to obtain information from the subject. This would afford the individual the opportunity to conceal any criminal activities to avoid apprehension.

(D) In any investigation it is necessary to obtain evidence from a variety of sources other than the subject of the investigation in order to verify the evidence necessary for successful litigation.

(6) 5 U.S.C. 552a(e)(3) requires that an agency must inform the subject of an investigation who is asked to supply information of:

(A) the authority under which the information is sought and whether disclosure of the information is mandatory or voluntary.

(B) the purposes for which the information is intended to be used,

(C) the routine uses which may be made of the information, and

(D) the effects on the subject, if any of not providing the requested information. The reasons for exempting this system of records from the foregoing provision are as follows:

(i) The disclosure to the subject of the investigation as stated in (B) above would provide the subject with substantial information relating to the nature of the investigation and could impede or compromise the investigation.

(ii) If the subject were informed of the information required by this provision, it could seriously interfere with undercover activities by requiring disclosure of undercover agents identity and impairing their safety, as well as impairing the successful conclusion of the investigation.

(iii) Individuals may be contacted during preliminary information gathering in investigations authorized by Treasury Department Order No. 256 before any individual is identified as the subject of an investigation. Informing the individual of the matters required by this provision would hinder or adversely affect any present or subsequent investigations.

(7) 5 U.S.C. 552a(e)(5) requires that records be maintained with such accuracy, relevance, timeliness, and completeness as is reasonably necessary to assure fairness to the individual in making any determination about an individual. Since the law defines "maintain" to include the collection of information, complying with this provision would prevent the collection of any data not shown to be accurate, relevant, timely, and complete at the moment of its collection. In gathering information during the course of an investigation it is not possible to determine this prior to collection of the in-

formation. Facts are first gathered and then placed into a logical order which objectively proves or disproves criminal behavior on the part of the suspect. Material which may seem unrelated, irrelevant, incomplete, untimely, etc., may take on added meaning as an investigation progresses. The restrictions in this provision could interfere with the preparation of a complete investigative report.

(8) 5 U.S.C. 552a(e)(8) requires an agency to make reasonable efforts to serve notice on an individual when any record on such individual is made available to any person under compulsory legal process when such process becomes a matter of public record. The notice requirement of this provision could prematurely reveal an ongoing criminal investigation to the subject of the investigation.

(f) *Exempt information included in another system.* Any information from a system of records for which an exemption is claimed under 5 U.S.C. 552a(j) or (k) which also is included in another system of records retains the same exempt status as in the system for which an exemption is claimed.

[FR Doc. 79-4115 Filed 2-5-79; 8:45 am]

[4310-03-M]

Title 36—Parks, Forests, and Public Property

CHAPTER 12—HERITAGE CONSERVATION AND RECREATION SERVICE, DEPARTMENT OF THE INTERIOR

PART 1227—RECREATION FEES

Consolidation of Regulations

AGENCY: Heritage Conservation and Recreation Service, DOI.

ACTION: Redesignation.

SUMMARY: Since the Heritage Conservation and Recreation Service was established on January 25, 1978, regulations currently published in Title 43, Subtitle A which pertain to the programs of the Service, must be transferred to Title 36, Chapter 12. So that the Service's regulations are consolidated under one Title, this document adopts the transfer of 43 CFR, Subtitle A, Part 18 with all contents remaining the same.

EFFECTIVE DATE: February 6, 1979.

FOR FURTHER INFORMATION CONTACT:

John Tkach, DOI, HCRS, Federal Lands Planning, Pension Building, 440 G Street, N.W., Washington, D.C. 20243 (202-343-7665)

SUPPLEMENTARY INFORMATION: This document adds Title 36 regulations previously codified in 43 CFR, Subtitle A, Part 18. The regulations at 43 CFR, Subtitle A, Part 18 are transferred and redesignated as 36 CFR, Chapter 12, Part 1227.

Dated: January 31, 1979.

ROBERT L. HERBST
Assistant Secretary
of the Interior.

[FR Doc. 79-3931 Filed 2-5-79; 8:45 am]

[6560-01-M]

Title 40—Protection of Environment

CHAPTER I—ENVIRONMENTAL PROTECTION AGENCY

[FRL 1037-7]

PART 35—STATE AND LOCAL ASSISTANCE

State Public Water System Supervision Program Grants

AGENCY: Environmental Protection Agency.

ACTION: Final Rule.

SUMMARY: This amendment to the State Public Water System Supervision Program Grant Regulations changes the allocation formula for fiscal year 1980 and subsequent years to include non-community public water systems, and provides for the use in the allotment formula of the latest State population data published by the Bureau of Census in the Statistical Abstract of the United States.

EFFECTIVE DATE: February 6, 1979.

FOR FURTHER INFORMATION CONTACT:

James F. Manwaring P.E., Chief, Drinking Water Branch, Office of Drinking Water (WH-550), 401 M Street, SW., Washington, D.C. 20460, (202) 472-4150.

SUPPLEMENTAL INFORMATION: On February 8, 1978 the Environmental Protection Agency (EPA) proposed an amendment to the State Public Water System Supervision Program Grant Regulations promulgated on January 20, 1976, under Sections 1443 and 1450 of the Public Health Service Act. Comments on the proposed amendment were invited by April 10, 1978.

The regulations promulgated on January 20, 1976, only included a fiscal year 1976 allotment formula due to limited inventory data. Although the Regulations were not revised, a similar formula was used for fiscal year 1977, fiscal year 1978 and fiscal year 1979. National Interim Primary

Drinking Water Regulations (NIPDWR), 40 CFR Part 141, require the non-community water systems to complete initial sampling for nitrate, turbidity, and microbiological contaminants before June 24, 1979. The frequencies of repeat sampling in excess of those required by 40 CFR Part 141 will be established by the agency that has primary enforcement responsibility (primacy agency) in the State for public water system supervision program. Non-community water systems will report the results of such sampling to the primacy agency beginning in the last quarter of fiscal year 1979. The primacy agency is expected to expend resources to monitor compliance of non-community water systems with the record keeping, reporting and public notification requirements of the NIPDWR.

In January 1976 initial inventory data was not complete for community water systems and practically non-existent for non-community water systems. The monitoring requirements for community water systems started in June 1977, but the monitoring of non-community water systems is delayed until June 1979. EPA thus decided to utilize only community water systems in the original allocation formula.

The States have now collected enough information which EPA can use as a good inventory of community water systems. An inventory of non-community water systems is now underway. This makes it possible to include non-community water systems in the allocation formula for fiscal year 1980. States will have to provide surveillance for these systems starting in June 1979. The grant allocation formula will reflect the amount of work required by these systems.

Although no written comments were received on the proposed amendment, a number of States did informally comment that the use of the 1970 census is inappropriate because during the last few years there has been a significant intrastate increase and interstate shifting of population in some States. The States contend that the 1970 census population figures do not represent the current population and hence the real needs for manpower and other resources to implement the Public Water System Supervision Program. The need for such resources is approximately in direct proportion to the population in the State. The utilization of recent population figures would provide to States Federal grant funds that are in proportion to the recent State population and thus the needs for resources for implementing the Safe Drinking Water Act. In response to these comments, we shall use the most recent State population statistics published by the Bureau of

Census in the grant allocation formula. This amendment makes a conforming change.

(Safe Drinking Water Act, as amended, 42 U.S.C., 300f *et seq.*)

Dated: January 31, 1979.

BARBARA BLUM,
Acting Administrator.

40 CFR Part 35 is amended as follows:

1. By revising § 35.605 to read as follows:

§ 35.605 Determination of Allotments.

Funds appropriated in each fiscal year beginning 1980 will be allotted as follows:

(a) The allotment will be established on the basis of the following weighted factors:

(1) The population of each State in proportion to the total population of all States (weight factor: 30%). Population statistics shall be drawn from the most recent census update by the Bureau of Census and published in the latest edition of the Statistical Abstract of the United States.

(2) The land area of each State in proportion to the total land area of all States (weight factor: 10%). Land area statistics will be drawn from the latest publication of the Statistical Abstract of the United States.

(3) The number of community water systems in each State in proportion to the number of such systems in all States (weight factor: 48 percent). Community water systems are those public water systems which serve at least 15 service connections used by year-round residents or regularly serve at least 25 year-round residents. Number of non-community water systems in each State in proportion to the number of such systems in all States (weight factor: 12 percent). Non-community water systems are those public water systems that are not community water systems. Water system statistics will be determined from inventory data submitted to EPA prior to January 1 of the previous fiscal year in accordance with 40 CFR 142.15(a).

[FR Doc. 79-4053 Filed 2-5-79; 8:45 am]

[4310-03-M]

Title 43—Public Lands: Interior

SUBTITLE A—OFFICE OF THE SECRETARY OF THE INTERIOR

PART 18—RECREATION FEES

Redesignation

AGENCY: Heritage Conservation and Recreation Service, DOI.

ACTION: Redesignation.

SUMMARY: Since the Heritage Conservation and Recreation Service was established on January 25, 1978, regulations currently published in Title 43, Subtitle A which pertain to the programs of the Service, must be transferred to Title 36, Chapter 12. So that the Service's regulations are consolidated under one Title, this document redesignates 43 CFR, Subtitle A, Part 18 to 36 CFR, Chapter 12, Part 1227 with all contents remaining the same.

EFFECTIVE DATE: February 6, 1979.

FOR FURTHER INFORMATION CONTACT:

John Tkach, DOI, HCRS Federal Lands Planning, Pension Building, 440 G Street, N.W., Washington, D.C. 20243 (202-343-7665).

SUPPLEMENTARY INFORMATION: This document transfers and redesignates 43 CFR, Subtitle A, Part 18 to 36 CFR, Chapter 12, Part 1227, Therefore, Part 18 is deleted from Title 43.

Dated: January 31, 1979.

ROBERT L. HERBST,
*Assistant Secretary
of the Interior.*

[FR Doc. 79-3932 Filed 2-5-79; 8:45 am]

[6730-01-M]

Title 46—Shipping

CHAPTER IV—FEDERAL MARITIME COMMISSION

[General Orders 13 and 38; Docket No. 78-301]

PART 531—FILING OF FREIGHT AND PASSENGER RATES, FARES, AND CHARGES IN THE DOMESTIC OFFSHORE TRADE, PUBLICATION AND POSTING

PART 536—FILING OF TARIFFS BY COMMON CARRIERS BY WATER IN THE FOREIGN COMMERCE OF THE UNITED STATES AND BY CONFERENCES OF SUCH CARRIERS

Time Limit for Filing of Overcharge Claims

AGENCY: Federal Maritime Commission.

ACTION: Adoption of Proposed Rule in Part.

SUMMARY: This rule amends the Commission's tariff filing provisions by: (1) Requiring all ocean carriers to publish a notice in their tariffs advising shippers of their right to file with the Commission overcharge claims for reparations pursuant to section 22 of the Shipping Act, 1916 (46 U.S.C. 821) and (2) requiring all ocean carriers to respond to all overcharge claims within twenty days by notifying the shipper of the applicable provisions of the freight tariff and the Shipping Act. The purpose and need for such rule are to benefit the shipping public by adequately informing claimants of their rights under the Shipping Act and encouraging carriers to respond timely to overcharge claims.

DATES: Effective as to both new and existing tariffs March 1, 1979.

FOR FURTHER INFORMATION CONTACT:

Francis C. Hurney, Secretary, Federal Maritime Commission, Room 11101, 1100 L Street, N.W., Washington, D.C. 20573, (202) 523-5725.

SUPPLEMENTARY INFORMATION: This proceeding was instituted by Notice of Proposed Rulemaking published in the FEDERAL REGISTER on September 5, 1978 (43 FR 39399) to amend the Commission's tariff filing regulations by adding provisions which would: (a) Prohibit ocean carriers from limiting the time for filing overcharge claims with carriers to less than two years from the date of payment of freight charges; (b) require ocean carrier tariffs to include a notice to notify shippers of their right to file overcharge claims for reparations with the Federal Maritime Commission pursuant to section 22 of the Shipping Act, 1916 (the Act), and; (c) require ocean carriers to acknowledge within ten days all overcharge claims filed by notifying the claimant of the governing and pertinent provisions of the applicable freight tariff.¹

¹The actual text of the published rules reads as follows:

(a) No tariff shall contain any provision which limits to less than two years from the

Footnotes continued on next page

The stated purpose of this proposal was to clarify the statute of limitations and limit the number of adjudicatory proceedings resulting from restrictive overcharge claim rules contained or found in many carriers' tariffs.

Comments to the proposed rules were received from 52 different parties.² Shippers or persons representing shipper interests favored the proposed rules in their entirety while ocean carriers and carrier conferences either opposed the rules in their entirety or accepted paragraph (b) while objecting to paragraphs (a) and (c).

POSITIONS OF THE PARTIES³

Shippers generally alleged that the proposed rules would benefit the ship-

Footnotes continued from last page

date of payment of freight charges the time within which a shipper must submit a claim to a carrier in order to recover overcharges based on error in weight, measurement, or description. No tariff shall contain any provision which limits the carrier's ability or obligation to consider claims submitted which are within the two-year period.

(b) Every tariff shall contain a rule which clearly advises shippers/consignees of their rights to file claims for reparations within two years with the Federal Maritime Commission pursuant to Shipping Act section 22.

(c) Within 10 days of the receipt of such a claim, the carrier shall forward a written notice to the claimant advising of the governing and pertinent provisions of the applicable freight tariff.

²Parties filing comments were: Sea-Land Service, Inc., Crowley Maritime Corp., Kraft, Inc., Military Sealift Command, E.I. Du Pont de Nemours and Co., Shippers National Freight Claim Council, Caterpillar Tractor Co., PPG Industries, Inc., U.S. Department of Agriculture, Traffic Service Bureau, Inc., Warner-Lambert International, Ingersoll-Rand International, American Importers Association, Allied Chemical, Uniroyl, Eli Lilly and Co., Singer Company, National Retail Merchants Association, Frank J. Hathaway and John Strauss. Comments were also received from members of and lines of the following steamship conferences and rate agreements: Far East Conference, Pacific Westbound Conference, Latin America/Pacific Coast European Conference, Pacific Coast European Conference, Pacific Coast River Plate Brazil Conference, North Europe Conferences, Associated Latin American Freight Conferences, American West African Freight Conference, "8900" Lines and the Marseilles North Atlantic U.S.A. Freight Conference, Med-Gulf Conference, U.S. Atlantic and Gulf/Australia-New Zealand Conference, U.S. North Atlantic Spain Rate Agreement, U.S. South Atlantic/Spanish, Portuguese, Moroccan and Mediterranean Rate Agreement, North Atlantic Mediterranean Freight Conference, Atlantic and Gulf-Indonesia Conference, Atlantic and Gulf-Singapore, Malaya and Thailand Conference, Japan/Korea-Atlantic and Gulf Freight Conference, Philippines North America Conference, Trans-Pacific Freight Conference of Japan/Korea and Agreement Nos. 10107 and 10108.

³All comments, whether or not specifically described or discussed herein have never-

theless been carefully reviewed and considered by the Commission.

ping public by providing notice that the statute of limitations governing shipper overcharge claims is the two-year period specified in section 22 of the Shipping Act. This group of commentators also stated its belief that the proposed rules would reduce the number of formal and informal complaints filed with the Commission. It was suggested that current tariff rules force shippers to resort to administrative adjudication because the time period for filing overcharge claims under many carrier tariffs is limited to six months, and some carriers use such tariff provisions as a device whereby legitimate claims are ignored for six months and then refused on the basis that the claim is time barred.

Shippers also suggested numerous modifications in the proposed rules. The most frequent suggestion was to broaden the scope of the proposed rules to include all overcharge claims and not just those resulting from errors in measurement, weight and description.

All parties opposed to the proposed rules criticized their probable effects, alleged that the Commission was without jurisdiction to promulgate such requirements, and defended current carrier tariff practices as legal and practical.

The basic criticisms addressed to proposed paragraph (a) included the following allegations: (1) Overcharge claims are a result of initial shipper misdescriptions and later attempted reclassifications; consequently a rule aimed at carriers' behavior is unfair; (2) a two-year period of claim consideration will only aggravate current problems; and, (3) the proposed rule would encourage such varied activities as unequal treatment of shippers, indirect rebating and ineffective self-policing.

Objections to proposed paragraphs (b) and (c) were of a more general nature. Both sections were considered burdensome to carriers and superfluous. Commentators pointed to the absence of support for allegations that carriers attempt to screen reparation rights under section 22 from shippers and that carriers respond slowly to claims. It was claimed that the tariff publishing requirements of sections 18(b) (1) and (2) and the availability of the booklet "Ocean Freight Rate Guidelines for Shippers" already give shippers adequate notice of tariff provisions and statutory rights with regard to overcharge claims.

Carrier interests also claimed that the Commission is without jurisdiction to promulgate the proposed rules absent a factual showing that existing carrier practices are in violation of the Shipping Act; further, they stated that no violation of section 14, Fourth

was indicated, either in past Commission reparation decisions or in the evidence gathered in previous rulemaking proposals on this subject.

Commentators opposed to the rules claimed they were based on a misreading of the court's decision in *Kraft Foods v. Federal Maritime Commission*, 538 F.2d 445 (D.C. Cir. 1976). In their opinion, that decision merely struck down the Commission's finding that the carrier-custody rule prevented Commission consideration of claims filed after the goods had left the carriers' custody.

Finally, all parties opposed to the proposed rules defended existing carrier tariff practices on the basis that current limitations on claim rules require shippers to prove their claims while the carrier is in a position to independently verify the validity of the claim.

The carrier interests also suggested modifications to the proposed rules. Two particular suggestions are addressed below.

DISCUSSION

Several parties raised the issue of the Commission's jurisdiction to promulgate these rules. The argument advanced is that the Commission must find a violation of a substantive provision of the Act before it may promulgate the proposed rules. In support of this allegation, the parties quote from, and occasionally misconstrue, previous decisions in which the Commission refused to promulgate rules similar to those in the instant proceeding.⁴

However, rulemaking proceedings subsequent to these previous proceedings have firmly established that the Commission may promulgate rules absent a finding of a violation of the Act.⁵ The broader interpretation of the Commission's powers has twice been upheld by the U.S. Court of Appeals.⁶

In a proceeding involving the Commission's rulemaking authority, *Pacif-*

⁴Docket No. 712, *Carrier-Imposed Time Limits on Presentation of Claims for Freight Adjustments*, 4 F.M.B. 29 (1952); Docket No. 65-5, *Proposed Rule Covering Time Limit on the Filing of Overcharge Claims*, 10 F.M.C. 1 (1966), 12 F.M.C. 298 (1969).

⁵See Docket No. 67-58, *Compensation and Freight Forwarder Certification*, 10 S.R.R. 201 (1968); Docket No. 73-66, *Austasia Container Express, Possible Violations of Section 18(b)(1) and General Order 13 (1977)*; Docket No. 73-55, *Uniform Rules and Regulations Governing Free Time on Import Containerized Cargo at the Port of New York*, (1978).

⁶*New York Foreign Freight Forwarders and Brokers Association, et al., v. U.S., et al.* 337 F.2d 289 (D.C. Cir. 1964) cert. den. 380 U.S. 910 (1964); *New York Foreign Freight Forwarders and Brokers Association v. Federal Maritime Commission*, 384 F.2d 979 (2nd Cir. 1967).

ic Coast European Conference v. FMC, 376 F.2d 785 (D.C. Cir. 1967), the court, after noting that section 43 of the Act "clothes] the Commission with a broad authority . . . going well beyond what it has possessed before," further explained that:

. . . the Commission in rulemaking is not confined to the redress of demonstrated evils as distinct from the prevention of potential ones. 376 F.2d at 790.

Under current rulemaking standards, agency regulations must be reasonably adapted to the accomplishment of the Congressional objectives embodied in the agency's enabling statutes.⁷ The objectives of the Shipping Act include the proscription of carrier practices which result in unfair treatment of shippers. Prior to proscribing such practices and prescribing alternative rules the Commission need only find that the operation of carrier rules either treats shippers unfairly or can reasonably be expected to treat shippers unfairly if left uncorrected.

Carrier commentators argued that neither section cited by the Commission in its Notice of Proposed Rulemaking, i.e., section 14 Fourth and section 22, supports the promulgation of paragraph (a). Upon consideration of these comments, the Commission has decided not to adopt paragraph (a). The adoption of paragraphs (b)⁸ and (c),⁹ however, with the modifications described below, should significantly alleviate the problem addressed by this rulemaking and encourage the prompt handling of shippers' claims.

As noted by several shippers filing comments, the rules, as published, were limited to overcharge claims based on errors in weight, measurement or description. At the present time, carrier tariffs generally limit the time for filing such claims to the period during which the goods are in the custody of the carrier. All other overcharge claims are usually limited to a six-month filing period. It was suggested that the proposed rules be broadened to include all overcharge claims, and the Commission has concluded that the purpose for which these rules were proposed would be better served if they were so modified.

Several carriers filing comments suggested that the proposed ten day time period providing for carrier responses to filed claims was "unrealistic," given the complexity of carrier operations. Consequently, the rules were modified to extend the time period for carrier response to filed claims to 20 days.

⁷ See *Pacific Coast European Conference, supra*.

⁸ Promulgated as sections 536.5(d)(20)(i) and 531.5(b)(8)(xvi)(A) in Ordering Paragraph.

⁹ Promulgated as sections 536.5(d)(20)(ii) and 531.5(b)(8)(xii)(B) in Ordering Paragraph.

Finally, carriers requested clarification as to the effects of proposed paragraph (c) on future litigation between a shipper and a carrier. It is our intention that the carrier be bound in future litigation by the tariff provisions cited to the shipper pursuant to paragraph (c). To do otherwise would be inconsistent with the purpose of the proposed rules.

Therefore, it is ordered, That pursuant to section 4 of the Administrative Procedure Act (46 U.S.C. 553) and sections 14 Fourth, 22 and 43 of the Shipping Act, 1916 (46 U.S.C. 813, 821, 841(a)), Parts 531 and 536 of 46 CFR are amended by adding new §§ 531.5(b)(8)(xvi), 531.5(b)(9), 536.5(d)(20), and 536.5(e) as follows:

§ 531.5 Contents of tariff publications.

(b) * * *

(8) * * *

(xvi) *Overcharge Claims.* Tariffs shall contain a rule which states that shippers or consignees may file claims for the refund of freight overcharges resulting from errors in weight, measurement, cargo description or tariff application. This rule shall clearly indicate where and by what method such claims are to be filed and shall contain at minimum the following provisions:

(A) Claims seeking the refund of freight overcharges may be filed in the form of a complaint with the Federal Maritime Commission, Washington, D.C. 20573, pursuant to section 22, Shipping Act, 1916 (46 U.S.C. 821). Such claims must be filed within two years of the date the vessel sails or the date the disputed charges are paid, whichever is later.

(B) Claims for freight rate adjustments shall be acknowledged by the carrier within 20 days of receipt by written notice to the claimant of all governing tariff provisions and claimant's rights under the Shipping Act.

(9) Additional rules which affect the application of the tariff shall follow immediately the rules specified above and shall be numbered consecutively, commencing with number 17.

§ 536.5 Statement of rates.

(d) * * *

(20) *Overcharge Claims.* Tariffs shall contain a rule which states that shippers or consignees may file claims for the refund of freight overcharges resulting from errors in weight, measurement, cargo description, or tariff application. This rule shall clearly indicate where and by what method

such claims are to be filed and shall contain at minimum the following provisions:

(i) Claims seeking the refund of freight overcharges may be filed in the form of a complaint with the Federal Maritime Commission, Washington, D.C. 20573, pursuant to section 22, Shipping Act, 1916 (46 U.S.C. 821). Such claims must be filed within two years of the date the vessel sails or the date the disputed charges are paid, whichever is later.

(ii) Claims for freight rate adjustments will be acknowledged by the carrier within 20 days of receipt by written notice to the claimant of all governing tariff provisions and claimant's rights under the Shipping Act.

(e) Additional rules which affect the application of the tariff shall follow immediately the rules specified above and shall be numbered consecutively, commencing with number 21.

It is further ordered, That §§ 531.5(b)(8)(xvi) and 5(b)(9), and §§ 536.5(d)(20) and 5(e) shall take effect on March 1, 1979. Ocean carrier tariffs which do not contain a rule in conformity with these sections on that date shall be subject to cancellation or rejection.

By order of the Commission.

FRANCIS C. HURNEY,
Secretary.

[FR Doc. 78-3951 Filed 2-5-79; 8:45 am]

[4310-55-M]

Title 50—Wildlife and Fisheries

CHAPTER I—UNITED STATES FISH AND WILDLIFE SERVICE, INTERIOR

SUBCHAPTER B—TAKING, POSSESSION, TRANSPORTATION, SALE, PURCHASE, BARTER, EXPORTATION, AND IMPORTATION OF WILDLIFE AND PLANTS

PART 20—MIGRATORY BIRD HUNTING

Annual Migratory Bird Hunting Schedules

AGENCY: Fish and Wildlife Service, Interior.

ACTION: Final rule.

SUMMARY: This rule changes the Service's procedure of having annual session, limit, and shooting hour schedules codified annually in the October 1 revision of Title 50, Code of Federal Regulations (50 CFR). These schedules are developed and published annually—effective from September through February—in the FEDERAL REGISTER, and are used primarily by States to issue migratory bird hunting regulations. Interested parties could

possibly be misinformed or confused when reading the current 50 CFR publication, as it would contain the already expired and possibly incomplete schedules for the prior hunting seasons. Eliminating the publication of these temporary annual schedules in the annual updating of 50 CFR on October 1 eliminates any confusion resulting from such publication. The Service will continue to publish its proposed and final rulemaking in the FEDERAL REGISTER according to an established schedule announced at the beginning of each regulatory cycle.

EFFECTIVE DATE: March 8, 1979.

FOR FURTHER INFORMATION CONTACT:

John P. Rogers, Office of Migratory Bird Management, U.S. Fish and Wildlife Service, Washington, D.C. 20240, (202) 254-3207.

SUPPLEMENTARY INFORMATION:

The development of annual migratory bird hunting schedules, which are effective from September to February for the current hunting seasons, of each year, involves data gathering programs to determine migratory bird population status and trends, evaluations of habitat conditions, harvest information, and other factors having a bearing on the anticipated size of the fall flights of these birds. During the course of development, the schedules are subject to public review and comment through several proposed rulemakings, published in the FEDERAL REGISTER beginning in early spring, as well as public hearings. Final rulemakings concerning the schedules are also published in the FEDERAL REGISTER.

The annual revision of 50 CFR, which includes rules and amendments prior to October 1 of each year, is not generally available to guide interested parties during the affected hunting seasons. The primary users of these schedules, State agencies, complete their work with the schedules generally in August to allow them to publish their respective hunting regulations. Additionally, the Service usually issues several in-season amendments after the October 1 revision date, as new data become available. The amendments are effective through the end of the hunting seasons and are never codified, thereby requiring reference to the List of CFR Sections Affected (LSA). As a result of the annual publication date of 50 CFR and the in-season amendments, the schedules in 50 CFR have no contemporary value and are incomplete historically. This rule eliminates unnecessary duplicate publication as well as any confusion that existed under the old system.

This rule affects only the annual seasons, limits, and shooting hours schedules appearing at 50 CFR 20.101 through 20.107, and 20.109. Section

20.108, which prescribes zones where non-toxic shotshells are required, will continue to be codified since the zones are of a continuing, permanent nature. This rule does not change the section titles, and the text of 50 CFR will refer the reader to the LSA.

DISCUSSION OF COMMENTS RECEIVED

On December 18, 1978 the Service published for public comment in the FEDERAL REGISTER (43 FR 58845) a proposal to amend 50 CFR Part 20, with a comment period ending January 17, 1979. In that document, the Service proposed to change its procedure of having annual season, limit, and shooting hour schedules codified in Title 50, Code of Federal Regulations, by eliminating the publication of these temporary schedules in 50 CFR, in order to eliminate unnecessary duplicate publication as well as any confusion that might exist under the old system.

Four comments were received in response to the proposal. Two, from State conservation agencies, supported the proposal as did one from a national conservation organization. The lone dissenting comment was from a state sportsmen's organization. Evidently, this organization misunderstood the proposal, believing that the Service would no longer publish migratory bird hunting regulations in the FEDERAL REGISTER. The Service will continue to publish proposed and final rulemakings as in the past and as required by the Administrative Procedure Act, and will continue to make hunting regulations information available to the public by other means. The rule merely discontinues the practice of including these regulations in the annual publication of 50 CFR, Wildlife and Fisheries, for the reasons given in the proposal and stated above.

NOTE.—The Department has determined that this document is not a significant rule and does not require the preparation of a regulatory analysis under Executive Order 12044, and 43 CFR Part 14.

The primary author of this document is Henry M. Reeves, Office of Migratory Bird Management, U.S. Fish and Wildlife Service.

Accordingly, 50 CFR Part 20, Subpart K, is amended by adding a new § 20.100 and amending §§ 20.101 through 20.107, and § 20.109, as follows:

Subpart K—Annual Seasons, Limits, and Shooting Hours Schedules

§ 20.100 General provisions.

(a) The taking, possession, transportation, and other uses of migratory game birds by hunters is generally prohibited unless it is specifically provided for under regulations developed in accordance with the Migratory Bird

Treaty Act. Consequently, hunting is prohibited unless regulatory schedules are established for seasons, daily bag and possession limits, and shooting (or hawking) hours. Migratory game bird population levels, including production and habitat conditions, vary annually. These conditions differ over North America, and within the United States, by flyways, States, and frequently areas within States. Thus, it is necessary to make annual adjustments in the schedules to limit the harvests of migratory game birds to permissible levels.

(b) The development of these schedules involves annual data gathering programs to determine migratory game bird population status and trends, evaluations of habitat conditions, harvest information, and other factors having a bearing on the anticipated size of the fall flights of these birds. The proposed hunting schedules are announced early in the spring, and following consideration of additional information as it becomes available, as well as public comment, they are modified and published as supplemental proposals. These are also open to public comment. Public hearings are held for the purpose of providing additional opportunity for public participation in the rulemaking process.

§ 20.101 Seasons, limits, and shooting hours for Puerto Rico and the Virgin Islands.

This section provides for the annual hunting of certain doves, pigeons, ducks, coots, gallinules, and snipe in Puerto Rico; and for certain doves and pigeons in the Virgin Islands.

NOTE.—For FEDERAL REGISTER citations affecting annual regulatory schedules for this section, see *List of CFR Sections Affected*.

§ 20.102 Seasons, limits, and shooting hours for Alaska.

This section provides for the annual hunting of certain waterfowl (ducks, geese, and brant), snipe, and sandhill cranes in Alaska.

NOTE.—For FEDERAL REGISTER citations affecting annual regulatory schedules for this section, see *List of CFR Sections Affected*.

§ 20.103 Seasons, limits, and shooting hours for mourning and white-winged doves and wild pigeons.

This section provides for the annual hunting of certain doves and pigeons in the 48 contiguous United States. The mourning dove hunting regulations are arranged by the Eastern, Central, and Western Management Units.

NOTE.—For FEDERAL REGISTER citations affecting annual regulatory schedules for this section, see *List of CFR Sections Affected*.

RULES AND REGULATIONS

§ 20.104 Seasons, limits, and shooting hours for rails, woodcock, and common (Wilson's) snipe.

This section provides for the annual hunting of certain rails, woodcock, and snipe in the 48 contiguous United States.

NOTE.—FOR FEDERAL REGISTER citations affecting annual regulatory schedules for this section, see *List of CFR Sections Affected*.

§ 20.105 Seasons, limits and shooting hours for waterfowl, coots, and gallinules.

This section provides for the annual hunting of certain waterfowl (ducks, geese, brant), coots, and gallinules in the 48 contiguous United States. The regulations are arranged by the Atlantic, Mississippi, Central, and Pacific Flyways. These regulations often vary within flyways or States, and by time periods.

NOTE.—FOR FEDERAL REGISTER citations affecting annual regulatory schedules for this section, see *List of CFR Sections Affected*.

§ 20.106 Seasons, limits, and shooting hours for sandhill cranes.

This section provides for the annual hunting of sandhill cranes in designated portions of the Central Flyway.

NOTE.—FOR FEDERAL REGISTER citations affecting annual regulatory schedules for this section, see *List of CFR Sections Affected*.

§ 20.107 Seasons, limits, and shooting hours for whistling swans.

This section provides for the annual hunting of whistling swans in Utah and designated areas in Montana and Nevada.

NOTE.—FOR FEDERAL REGISTER citations affecting annual regulatory schedules for this section, see *List of CFR Sections Affected*.

* * * * *

§ 20.109 Extended seasons, limits, and hours for taking migratory game birds by falconry.

This section provides annual regulations by which falconers may take permitted migratory game birds.

NOTE.—FOR FEDERAL REGISTER citations affecting annual regulatory schedules for this section, see *List of CFR Sections Affected*.

(16 U.S.C. 701-718h.)

Dated: January 31, 1979.

LYNN A. GREENWALT,
Director,
Fish and Wildlife Service.

[FR Doc. 79-3949 Filed 2-5-79; 8:45 am]

proposed rules

This section of the FEDERAL REGISTER contains notices to the public of the proposed issuance of rules and regulations. The purpose of these notices is to give interested persons an opportunity to participate in the rule making prior to the adoption of the final rules.

[1505-01-M]

DEPARTMENT OF HEALTH, EDUCATION, AND WELFARE

Food and Drug Administration

[21 CFR Parts 172, 182 and 184]

[Docket No. 78N-0223]

ADIPIC ACID

Proposed Affirmation of GRAS Status as a
Direct Human Food Ingredient

Correction

In FR Doc. 79-3030, appearing at page 5902 in the issue of Tuesday, January 30, 1979, the date in second line of the first complete paragraph in the third column of page 5905, should read, "April 2, 1979".

[4110-03-M]

[21 CFR Part 176]

[Docket No. 78N-0299]

SYNTHETIC ORGANIC COLORANTS IN PAPER AND PAPERBOARD

Withdrawal of Proposal and Termination of
Rulemaking Proceeding

AGENCY: Food and Drug Administration.

ACTION: Withdrawal of Proposal.

SUMMARY: The Food and Drug Administration is withdrawing the proposal which would have provided for the safe use of synthetic organic colorants in food-packaging paper and paperboard. The proposed rule contains deficiencies which prevent it from being made final. The continued use of colorants in paper and paperboard intended to contact food must comply with the requirements of existing regulations.

FOR FURTHER INFORMATION CONTACT:

John J. McAuliffe, Bureau of Food (HFF-334), Food and Drug Administration, Department of Health, Education, and Welfare, 200 C St. SW., Washington, DC 20204, 202-472-5690.

SUPPLEMENTARY INFORMATION: The Commissioner of Food and Drugs is withdrawing a proposal published in the FEDERAL REGISTER of August 4, 1967 (32 FR 11334) to establish a regulation under 21 CFR Part 176 (21 CFR Part 121 before recodification published in the FEDERAL REGISTER of March 15, 1977 (42 FR 14302)) to provide for the safe use of synthetic organic colorants, and associated compounds, in food-packaging paper and paperboard.

The proposal was intended to establish one regulation which would list the various conditions, including an extraction test, under which colorants could be used in paper and paperboard intended for use in contact with food. The six comments received in response to the proposal revealed deficiencies and conflicts in the proposal. Upon further study, the analytical procedure intended to be used for determining the levels of the extractives has been shown to be less sensitive than required. A test with sufficient sensitivity has not been developed.

The proposed rule was based largely upon a petition submitted by the Synthetic Organic Chemical Manufacturers Association (SOCMA) for the use of a large number of colorants in paper and paperboard intended for food wrapping or packaging. On December 16, 1975, the Association withdrew its petition. SOCMA estimates that less than 5 percent of foods packaged in paper and paperboard contact a dyed surface.

Only those substances that are authorized by regulation in Part 176 may be safely used as colorants in the manufacture of, or as components of, paper and paperboard intended for use in contact with food. Any colorant to be used in paper or paperboard food packages but not authorized in Part 176 would require, before its use, amendment of the food additive regulations. Such an amendment would require the submission of a food additive petition in accordance with § 171.1 (21 CFR 171.1).

Therefore, under the Federal Food, Drug, and Cosmetic Act (sec. 409(d), 72 Stat. 1787 (21 U.S.C. 348(d))) and under authority delegated to the Commissioner (21 CFR 5.1), the Commissioner hereby withdraws the proposal published in the FEDERAL REGISTER of August 4, 1967 to establish a regulation under Part 176 and terminates

the rulemaking proceedings begun by that proposal.

Dated: January 26, 1979.

WILLIAM F. RANDOLPH,
Acting Associate Commissioner
for Regulatory Affairs.

[FR Doc. 79-3834 Filed 2-5-79; 8:45 am]

[4110-03-M]

[21 CFR Part 1010]

[Docket No. 78N-0375]

PERFORMANCE STANDARDS FOR ELECTRONIC PRODUCTS: GENERAL

Variations from Performance Standards

AGENCY: Food and Drug Administration.

ACTION: Proposed Rule.

SUMMARY: This proposal would amend the administrative procedures for ruling on applications for variances from performance standards for electronic products. The procedures would no longer include publication of variance approvals in the FEDERAL REGISTER because experience has shown that such notices are not necessary for adequate protection of the public health.

DATE: Comments by April 9, 1979. The final rule based upon this proposal will be effective upon its publication in the FEDERAL REGISTER.

ADDRESS: Written comments to the Hearing Clerk (HFA-305), Food and Drug Administration, Rm. 4-65, 5600 Fishers Lane, Rockville, MD 20857.

FOR FURTHER INFORMATION CONTACT:

Melvyn R. Altman, Bureau of Radiological Health (HFX-460), Food and Drug Administration, 5600 Fishers Lane, Rockville, MD 20857, 301-443-3426.

SUPPLEMENTARY INFORMATION: In a final rule published in the FEDERAL REGISTER of April 18, 1974 (39 FR 13879), the Food and Drug Administration (FDA) established procedures for ruling on applications for variances from provisions of the performance standards for electronic products issued under 21 CFR Subchapter J. These procedures provide for publication in the FEDERAL REGISTER of variances approved by the Director, Bureau of Radiological Health. An ap-

proved variance becomes effective no sooner than 30 days after the FEDERAL REGISTER notice of the approval, unless objections and supporting documentation are received within 30 days. If objections are received, the effective date of the variance is stayed until the Director rules on the objections.

In establishing these procedures, FDA intended to make information and actions on variances readily available to the public and assure interested and affected parties an opportunity to comment on approved variances. However, after more than 4 years' experience with the variance procedures, it is clear that the FEDERAL REGISTER notice has not served its intended purpose. Rather, the procedure needlessly expends agency resources and delays the effective date of approved variances, which often imposes an unjustified economic burden on manufacturers. The agency has published 16 variances and has received only 2 letters of objection, both of which resulted from misunderstandings. Thus, no variance approval has been altered by its publication in the FEDERAL REGISTER.

It is the opinion of the agency that suitable notification of approved variances can be given without publishing them in the FEDERAL REGISTER and that this publication is not required by the Administrative Procedure Act because a variance approval is not a substantive rule of general applicability (5 U.S.C. 552, 553). The Bureau of Radiological Health publishes a bulletin, widely distributed and available to any person on request, that includes a discussion of approved variances. In addition, State radiation control authorities are consulted concerning applications for variances as well as actions taken when those agencies either have special information on the application or would be substantially affected by it. The agency believes that interested parties will be adequately informed about approved variances by these means.

No environmental impact statement or environmental impact analysis report is required under § 25.1(b) (21 CFR 25.1(b)) because this procedural amendment would not significantly affect the quality of the environment.

Therefore, under the Public Health Service Act, as amended by the Radiation Control for Health and Safety Act of 1968 (sec. 358, 82 Stat. 1177-1179 (42 U.S.C. 263f)), and under authority delegated to him (21 CFR 5.1), FDA proposes to amend Part 1010 by revising § 1010.4(c) as follows:

§ 1010.4 Variances.

(c) *Ruling on applications.* (1) The Director, Bureau of Radiological

Health, may approve or deny, in whole or in part, a requested variance or any amendment or extension thereof and the Director shall inform the applicant in writing of this action on a requested variance or amendment or extension. The written notice will state the manner in which the variance differs from the standard, the effective date and the termination date of the variance, a summary of the requirements and conditions attached to the variance, any other information that may be relevant to the application or variance, and, if appropriate, the number of units or other similar limitations for which the variance is approved. Each variance will be assigned an identifying number.

(2) The Director, Bureau of Radiological Health, shall amend or withdraw a variance whenever the Director determines that this action is necessary to protect the public health or otherwise is justified by this subchapter. Such action will become effective on the date specified in the written notice of the action sent to the applicant. Amendment or withdrawal of a variance will become effective immediately upon notification to the application when the Director determines that such action is necessary to prevent an imminent health hazard.

(3) All applications for variances and for amendments and extensions thereof and all correspondence on these applications will be available for public disclosure in the office of the Hearing Clerk, except for information regarded as confidential under section 360A(e) of the act.

Interested persons may, therefore, on or before April 9, 1979, submit to the Hearing Clerk (HFA-305), Food and Drug Administration, Rm. 4-65, 5600 Fishers Lane, Rockville, MD 20857, written comments regarding this proposed regulation. Four copies of all comments must be submitted, except that individuals may submit single copies of comments, and must be identified with the Hearing Clerk docket number found in brackets in the heading of this document. Received comments may be seen in the above office between the hours of 9 a.m. and 4 p.m., Monday through Friday.

In accordance with Executive Order 12044, the economic effects of this proposal have been carefully analyzed, and it has been determined that the proposed rulemaking does not involve major economic consequences as defined by that order. A copy of the Regulatory Analysis Assessment supporting this determination is on file with the Hearing Clerk, Food and Drug Administration.

Dated: January 23, 1979.

WILLIAM F. RANDOLPH,
Acting Associate Commissioner
for Regulatory Affairs.

[FR Doc. 79-3799 Filed 2-5-79; 8:45 am]

[4210-01-M]

DEPARTMENT OF HOUSING AND
URBAN DEVELOPMENT

Federal Insurance Administration

[24 CFR Part 1917]

[Docket No. FI-5086]

NATIONAL FLOOD INSURANCE PROGRAM

Proposed Flood Elevation Determination for
the City of Calico Rock, IZARD COUNTY, Ark.

AGENCY: Federal Insurance Administration, HUD.

ACTION: Proposed rule.

SUMMARY: Technical information or comments are solicited on the proposed base (100-year) flood elevations listed below for selected locations in the City of Calico Rock, IZARD COUNTY, Arkansas. These base (100-year) flood elevations are the basis for the flood plain management measures that the community is required to either adopt or show evidence of being already in effect in order to qualify or remain qualified for participation in the national flood insurance program (NFIP).

DATE: The period for comment will be ninety (90) days following the second publication of this proposed rule in a newspaper of local circulation in the above-named community.

ADDRESS: Maps and other information showing the detailed outlines of the flood-prone areas and the proposed base (100-year) flood elevations are available for review at City Hall, Walnut Street, Calico Rock, Arkansas 72519. Send comments to: Mayor Washington, P.O. Box 195, or Mr. Ray Don Cantrell, City Recorder and secretary, Calico Rock, Arkansas 72519.

FOR FURTHER INFORMATION CONTACT:

Mr. Richard Krimm, Assistant Administrator, Office of Flood Insurance, Room 5270, 451 Seventh Street SW., Washington, D.C. 20410, 202-755-5581 or toll-free line 800-424-8872.

SUPPLEMENTARY INFORMATION: The Federal Insurance Administrator gives notice of the proposed determinations of base (100-year) flood elevations for the City of Calico Rock, IZARD COUNTY, Arkansas, in accordance with section 110 of the Flood Disaster Protection Act of 1973 (Pub. L. 93-234), 87 Stat. 980, which added section 1363 to the National Flood Insurance

Act of 1968 (Title XIII of the Housing and Urban Development Act of 1968 (Pub. L. 90-448)), 42 U.S.C. 4001-4128, and 24 CFR 1917.4(a).

These elevations, together with the flood plain management measures required by § 1910.3 of the program regulations, are the minimum that are required. They should not be construed to mean the community must change any existing ordinances that are more stringent in their flood plain management requirements. The community may at any time enact stricter requirements on its own, or pursuant to policies established by other Federal, State, or regional entities. These proposed elevations will also be used to calculate the appropriate flood insurance premium rates for new buildings and their contents and for the second layer of insurance on existing buildings and their contents.

The proposed base (100-year) flood elevations for selected locations are:

Source of flooding	Location	Elevation in feet, national geodetic vertical datum
White River	Just downstream of corporate limits.	360
	Just downstream of State Highway 5 Bridge.	360
	Confluence of Calico Rock.	360

(National Flood Insurance Act of 1968 (Title XIII of Housing and Urban Development Act of 1968), effective January 28, 1969 (33 FR 17804, November 28, 1968), as amended (42 U.S.C. 4001-4128); and Secretary's delegation of authority to Federal Insurance Administrator, 43 FR 7719.)

In accordance with Section 7(o) of the Department of Housing and Urban Development Act, Section 324 of the Housing and Community Amendments of 1978, Pub. L. 95-557, 92 Stat. 2080, this proposed rule has been granted waiver of Congressional review requirements in order to permit it to take effect on the date indicated.

Issued: January 24, 1979.

Gloria M. Jimenez,
Federal Insurance Administrator.
[FR Doc. 79-3575 Filed 2-5-79; 8:45 am]

[4210-01-M]

[24 CFR Part 1917]

[Docket No. FI-5087]

NATIONAL FLOOD INSURANCE PROGRAM

Proposed Flood Elevation Determination for the City of Barstow, San Bernardino County, Calif.

AGENCY: Federal Insurance Administration, HUD.

ACTION: Proposed rule.

SUMMARY: Technical information or comments are solicited on the proposed base (100-year) flood elevations listed below for selected locations in the City of Barstow, San Bernardino County, California. These base (100-year) flood elevations are the basis for the flood plain management measures that the community is required to either adopt or show evidence of being already in effect in order to qualify or remain qualified for participation in the national flood insurance program (NFIP).

DATE: The period for comment will be ninety (90) days following the second publication of this proposed rule in a newspaper of local circulation in the above-named community.

ADDRESS: Maps and other information showing the detailed outlines of the flood-prone areas and the proposed base (100-year) flood elevations are available for review at City Engineer's Office, City Hall, 200 East Mountain View Street, Barstow, California. Send comments to: Mr. Robert Beach, City Manager, City of Barstow, City Hall, 220 East Mountain View Street, Barstow, California 92311.

FOR FURTHER INFORMATION CONTACT:

Mr. Richard Krimm, Assistant Administrator, Office of Flood Insurance, Room 5270, 451 Seventh Street SW., Washington, D.C. 20410, 202-755-5581 or toll-free line 800-424-8872.

SUPPLEMENTARY INFORMATION: The Federal Insurance Administrator gives notice of the proposed determinations of base (100-year) flood elevations for the City of Barstow, California, in accordance with section 110 of the Flood Disaster Protection Act of 1973 (Pub. L. 93-234), 87 Stat. 980, which added section 1363 to the National Flood Insurance Act of 1968 (Title XIII of the Housing and Urban Development Act of 1968 (Pub. L. 90-448)), 42 U.S.C. 4001-4128, and 24 CFR 1917.4(a).

These elevations, together with the flood plain management measures required by § 1910.3 of the program regulations, are the minimum that are required. They should not be construed to mean the community must change any existing ordinances that are more stringent in their flood plain management requirements. The community may at any time enact stricter requirements on its own, or pursuant to policies established by other Federal, State, or regional entities. These proposed elevations will also be used to calculate the appropriate flood insurance premium rates for new buildings and their contents and for the second layer of insurance on existing buildings and their contents.

The proposed base (100-year) flood elevations for selected locations are:

Source of flooding	Location	Depth, feet above ground
East Barstow Channel.	Between Tenth Street and Muriel Drive on Eleventh Street.	2
	Intersection of Church Avenue and Eighth Street.	2
Lenwood Creek.....	Country Club Drive running into Gazana Street.	1
	Old Landmark Drive meeting Gerrymander Road.	1
	West Main Street running into Sweeten Lane.	2
	Sun Valley Drive running into Sweeten Lane.	2
Washes B, C, D.....	Area 2,000 feet south of Rimrock Road and 3,200 feet west of Barstow Road.	1

Source of flooding	Location	Elevation in feet, national geodetic vertical datum
Mojave River	Interstate 15—110 feet*..	2,061
	First Street—30 feet*.....	2,098
	Atchison, Topeka and Santa Fe Railway—60 feet*.	2,106
Southwest Barstow Channel A.	Atchison, Topeka and Santa Fe Railroad—30 feet*.	2,154
	Main Street—60 feet**....	2,171
	Main Street—20 feet**....	2,180
	Sioux Street—50 feet**....	2,259

*Upstream from centerline

**Downstream from centerline

(National Flood Insurance Act of 1968 (Title XIII of Housing and Urban Development Act of 1968), effective January 28, 1969 (33 FR 17804, November 28, 1968), as amended (42 U.S.C. 4001-4128); and Secretary's delegation of authority to Federal Insurance Administrator, 43 FR 7719.)

In accordance with section 7(o)(4) of the Department of HUD Act, Section 324 of the Housing and Community Amendments of 1978, Pub. L. 95-557, 92 Stat. 2080, this proposed rule has been granted waiver of Congressional review requirements in order to permit it to take effect on the date indicated.

Issued: January 24, 1979.

Gloria M. Jimenez,
Federal Insurance Administrator.

[FR Doc. 79-3576 Filed 2-5-79; 8:45 am]

[4210-01-M]

[24 CFR Part 1917]

[Docket No. FI-50887]

NATIONAL FLOOD INSURANCE PROGRAM**Proposed Flood Elevation Determination for the City of Dunsmuir, Siskiyou County, Calif.**

AGENCY: Federal Insurance Administration, HUD.

ACTION: Proposed rule.

SUMMARY: Technical information or comments are solicited on the proposed base (100-year) flood elevations listed below for selected locations in the City of Dunsmuir, Siskiyou County, California. These base (100-year) flood elevations are the basis for the flood plain management measures that the community is required to either adopt or show evidence of being already in effect in order to qualify or remain qualified for participation in the national flood insurance program (NFIP).

DATE: The period for comment will be ninety (90) days following the second publication of this proposed rule in a newspaper of local circulation in the above-named community.

ADDRESS: Maps and other information showing the detailed outlines of the flood-prone areas and the proposed base (100-year) flood elevations are available for review at City Manager's Office, City Hall, 5915 Dunsmuir Street, Dunsmuir, California. Send comments to: Mr. Bruce Crandall, City Manager, City of Dunsmuir, Drawer 377, Dunsmuir, California 96025.

FOR FURTHER INFORMATION CONTACT:

Mr. Richard Krimm, Assistant Administrator, Office of Flood Insurance, Room 5270, 451 Seventh Street SW., Washington, D.C. 20410, 202-755-5581 or toll-free line 800-424-8872.

SUPPLEMENTARY INFORMATION: The Federal Insurance Administrator gives notice of the proposed determinations of base (100-year) flood elevations for the City of Dunsmuir, California, in accordance with section 110 of the Flood Disaster Protection Act of 1973 (Pub. L. 93-234), 87 Stat. 980, which added section 1363 to the National Flood Insurance Act of 1968 (Title XIII of the Housing and Urban Development Act of 1968 (Pub. L. 90-448)), 42 U.S.C. 4001-4128, and 24 CFR 1917.4(a).

These elevations, together with the flood plain management measures required by § 1910.3 of the program regulations, are the minimum that are required. They should not be construed to mean the community must change any existing ordinances that are more

stringent in their flood plain management requirements. The community may at any time enact stricter requirements on its own, or pursuant to policies established by other Federal, State, or regional entities. These proposed elevations will also be used to calculate the appropriate flood insurance premium rates for new buildings and their contents and for the second layer of insurance on existing buildings and their contents.

The proposed base (100-year) flood elevations for selected locations are:

Source of flooding	Location	Elevation in feet, national geodetic vertical datum
Sacramento River.	Butterfly Avenue—10 feet upstream from centerline.	2275
	Interstate Highway 5—at centerline.	2328
	Cave Avenue—at centerline.	2400

(National Flood Insurance Act of 1968 (Title XIII of Housing and Urban Development Act of 1968), effective January 28, 1969 (33 FR 17894, November 28, 1968), as amended (42 U.S.C. 4001-4128); and Secretary's delegation of authority to Federal Insurance Administrator, 43 FR 7719.)

In accordance with Section 7(o)(4) of the Department of HUD Act, Section 324 of the Housing and Community Amendments of 1978, Pub. L. 95-557, 92 Stat. 2080, this proposed rule has been granted waiver of Congressional review requirements in order to permit it to take effect on the date indicated.

Issued: January 24, 1979.

GLORIA M. JIMENEZ,
Federal Insurance Administrator.
[FR Doc. 79-3577 Filed 2-5-79; 8:45 am]

[4210-01-M]

[24 CFR Part 1917]

[Docket No. FI-50889]

NATIONAL FLOOD INSURANCE PROGRAM**Proposed Flood Elevation Determination for the City of Pleasanton, Alameda County, Calif.**

AGENCY: Federal Insurance Administration, HUD.

ACTION: Proposed rule.

SUMMARY: Technical information or comments are solicited on the proposed base (100-year) flood elevations listed below for selected locations in the City of Pleasanton, Alameda County, California. These base (100-year) flood elevations are the basis for the flood plain management measures that the community is required to either adopt or show evidence of being already in effect in order to qualify or remain qualified for participation in

the national flood insurance program (NFIP).

DATE: The period for comment will be ninety (90) days following the second publication of this proposed rule in a newspaper of local circulation in the above-named community.

ADDRESS: Maps and other information showing the detailed outlines of the flood-prone areas and the proposed base (100-year) flood elevations are available for review at City Hall, 200 Bernal Road, Pleasanton, California. Send comments to: Mr. Clayton E. Brown, City Manager, City of Pleasanton, City Hall, 200 Bernal Road, Pleasanton, California 94566.

FOR FURTHER INFORMATION CONTACT:

Mr. Richard Krimm, Assistant Administrator, Office of Flood Insurance, Room 5270, 451 Seventh Street SW., Washington, D.C. 20410, 202-755-5581 or toll-free line 800-424-8872.

SUPPLEMENTARY INFORMATION: The Federal Insurance Administrator gives notice of the proposed determinations of base (100-year) flood elevations for the City of Pleasanton, California, in accordance with section 110 of the Flood Disaster Protection Act of 1973 (Pub. L. 93-234), 87 Stat. 980, which added section 1363 to the National Flood Insurance Act of 1968 (Title XIII of the Housing and Urban Development Act of 1968 (Pub. L. 90-448)), 42 U.S.C. 4001-4128, and 24 CFR 1917.4(a).

These elevations, together with the flood plain management measures required by § 1910.3 of the program regulations, are the minimum that are required. They should not be construed to mean the community must change any existing ordinances that are more stringent in their flood plain management requirements. The community may at any time enact stricter requirements on its own, or pursuant to policies established by other Federal, State, or regional entities. These proposed elevations will also be used to calculate the appropriate flood insurance premium rates for new buildings and their contents and for the second layer of insurance on existing buildings and their contents.

The proposed base (100-year) flood elevations for selected locations are:

Source of flooding	Location	Elevation in feet, national geodetic vertical datum
Alamo Canal	Interstate Highway 580—at centerline.	328
Arroyo De La Laguna.	Intersection of Hansen Drive and Calle Reynoso.	321

Source of flooding	Location	Elevation in feet, national geodetic vertical datum
Arroyo Del Valle ...	Santa Rita Road—at centerline.	340
Arroyo Las Positas	At confluence with Arroyo Mocho.	348
Arroyo Mocho	Hopyard Road—75 feet*.	323
	Santa Rita Road—10 feet*.	336
Chabot Canal.....	At confluence with Arroyo Mocho.	323
Pleasanton Canal..	Hopyard Road—10 feet*.	322
Tassajara Creek ...	Southern Pacific Railroad—20 feet*.	337
Line B-2-1	At confluence with Arroyo De La Laguna.	304
Hewlett Canal.....	At confluence with Arroyo Mocho.	324
Line G-3	Fairlands Drive—at centerline.	345

Source of Flooding	Location	Depth in feet above ground
Shallow Flooding..	Intersection of Muirwood Drive and Tulipwood Circle.	2

*Upstream from centerline.

(National Flood Insurance Act of 1968 (Title XIII of Housing and Urban Development Act of 1968), effective January 28, 1969 (33 FR 17804, November 28, 1968), as amended (42 U.S.C. 4001-4128); and Secretary's delegation of authority to Federal Insurance Administrator, 43 FR 7719.)

In accordance with Section 7(o)(4) of the Department of HUD Act, Section 324 of the Housing and Community Amendments of 1978, Pub. L. 95-557, 92 STAT. 2080, this proposed rule has been granted waiver of Congressional review requirements in order to permit it to take effect on the date indicated.

Issued: January 24, 1979.

GLORIA M. JIMENEZ,
Federal Insurance Administrator.
[FR Doc. 79-3578 File 2-5-79; 8:45 am]

[4210-01-M]

[24 CFR Part 1917]

[Docket No. FI-4364]

NATIONAL FLOOD INSURANCE PROGRAM

Proposed Flood Elevation Determination for the Town of Canton, Hartford County, Conn.; Correction

AGENCY: Federal Insurance Administration, HUD.

ACTION: Correction of proposed rule.

SUMMARY: This document corrects a proposed rule on base (100-year) flood elevations that appeared on page 43 FR 35495 of the FEDERAL REGISTER of August 10, 1978.

EFFECTIVE DATE: August 10, 1978.

FOR FURTHER INFORMATION CONTACT:

Mr. Richard Krimm, Assistant Administrator, Office of Flood Insurance, Room 5270, 451 Seventh Street, SW., Washington, D.C. 20410, 202-755-5581 or toll-free line 800-424-8872.

The following:

Source of flooding	Location	Elevation in feet, national geodetic vertical datum
Rattlesnake Brook	Downstream of Maple Avenue.	318
Cherry Brook.....	Upstream of Barbourtown Road.	405

Should be corrected to read:

Rattlesnake Brook	Approximately 50 feet downstream of Maple Avenue.	318
Cherry Brook.....	Just downstream of Barbourtown Road.	405

(National Flood Insurance Act of 1968 (Title XIII of Housing and Urban Development Act of 1968), effective January 28, 1969 (33 FR 17804, November 28, 1968), as amended; 42 U.S.C. 4001-4128; and the Secretary's delegation of authority to Federal Insurance Administrator, 43 FR 7719).

In accordance with Section 7(o)(4) of the Department of HUD Act, Section 324 of the Housing and Community Amendments of 1978, Pub. L. 95-557, 92 Stat. 2080, this proposed rule has been granted waiver of Congressional review requirements in order to permit it to take effect on the date indicated.

Issued: January 24, 1979.

GLORIA M. JIMENEZ,
Federal Insurance Administrator.
[FR Doc. 79-3579 Filed 2-5-79; 8:45 am]

[4210-01-M]

[24 CFR Part 1917]

[Docket No. FI-5090]

NATIONAL FLOOD INSURANCE PROGRAM

Proposed Flood Elevation Determination for the Town of South Windsor, Hartford County, Conn.

AGENCY: Federal Insurance Administration, HUD.

ACTION: Proposed rule.

SUMMARY: Technical information or comments are solicited on the proposed base (100-year) flood elevations listed below for selected locations in the Town of South Windsor, Hartford County, Connecticut. These base (100-year) flood elevations are the basis for the flood plain management measures that the community is required to either adopt or show evidence of being already in effect in order to qualify or remain qualified for participation in

the national flood insurance program (NFIP).

DATE: The period for comment will be ninety (90) days following the second publication of this proposed rule in a newspaper of local circulation in the above-named community.

ADDRESS: Maps and other information showing the detailed outlines of the flood-prone areas and the proposed base (100-year) flood elevations are available for review at Town Hall, 1540 Sullivan Avenue, South Windsor, Connecticut. Send comments to: Honorable Nancy Caffyn, Mayor, Town of South Windsor, Town Hall, 1540 Sullivan Avenue, South Windsor, Connecticut 06070.

FOR FURTHER INFORMATION CONTACT:

Mr. Richard Krimm, Assistant Administrator, Office of Flood Insurance, Room 5270, 451 Seventh Street SW., Washington, D.C. 20410, 202-755-5581 or toll-free line 800-424-8872.

SUPPLEMENTARY INFORMATION:

The Federal Insurance Administrator gives notice of the proposed determinations of base (100-year) flood elevations for the Town of South Windsor, Connecticut, in accordance with section 110 of the Flood Disaster Protection Act of 1973 (Pub. L. 93-234), 87 Stat. 980, which added section 1363 to the National Flood Insurance Act of 1968 (Title XIII of the Housing and Urban Development Act of 1968 (Pub. L. 90-448)), 42 U.S.C. 4001-4128, and 24 CFR 1917.4(a).

These elevations, together with the flood plain management measures required by § 1910.3 of the program regulations, are the minimum that are required. They should not be construed to mean the community must change any existing ordinances that are more stringent in their flood plain management requirements. The community may at any time enact stricter requirements on its own, or pursuant to policies established by other Federal, State, or regional entities. These proposed elevations will also be used to calculate the appropriate flood insurance premium rates for new buildings and their contents and for the second layer of insurance on existing buildings and their contents.

The proposed base (100-year) flood elevations for selected locations are:

[4210-01-M]

[24 CFR Part 1917]

[Docket No. FI-5091]

NATIONAL FLOOD INSURANCE PROGRAM

Proposed Flood Elevation Determination for the City of Genesee, Latah County, Idaho

AGENCY: Federal Insurance Administration, HUD.

ACTION: Proposed rule.

SUMMARY: Technical information or comments are solicited on the proposed base (100-year) flood elevations listed below for selected locations in the City of Genesee, Latah County, Idaho. These base (100-year) flood elevations are the basis for the flood plain management measures that the community is required to either adopt or show evidence of being already in effect in order to qualify or remain qualified for participation in the national flood insurance program (NFIP).

DATE: The period for comment will be ninety (90) days following the second publication of this proposed rule in a newspaper of local circulation in the above-named community.

ADDRESS: Maps and other information showing the detailed outlines of the flood-prone areas and the proposed base (100-year) flood elevations are available for review at City Hall, Genesee, Idaho. Send comments to: Honorable Larry W. Sorensen, Mayor, City of Genesee, P.O. Box 38, Genesee, Idaho 83832.

FOR FURTHER INFORMATION CONTACT:

Mr. Richard Krimm, Assistant Administrator, Office of Flood Insurance, Room 5270, 451 Seventh Street SW., Washington, D.C. 20410, 202-755-5581 or toll-free line 800-424-8872.

SUPPLEMENTARY INFORMATION: The Federal Insurance Administrator gives notice of the proposed determinations of base (100-year) flood elevations for the City of Genesee, Idaho, in accordance with section 110 of the Flood Disaster Protection Act of 1973 (Pub. L. 93-234), 87 Stat. 980, which added section 1363 to the National Flood Insurance Act of 1968 (Title XIII of the Housing and Urban Development Act of 1968 (Pub. L. 90-448)), 42 U.S.C. 4001-4128, and 24 CFR 1917.4(a).

These elevations, together with the flood plain management measures required by § 1910.3 of the program regulations, are the minimum that are required. They should not be construed to mean the community must change any existing ordinances that are more stringent in their flood plain manage-

ment requirements. The community may at any time enact stricter requirements on its own, or pursuant to policies established by other Federal, State, or regional entities. These proposed elevations will also be used to calculate the appropriate flood insurance premium rates for new buildings and their contents and for the second layer of insurance on existing buildings and their contents.

The proposed base (100-year) flood elevations for selected locations are:

Source of flooding	Location	Elevation in feet, national geodetic vertical datum
Cow Creek.....	Tamarac Street—50 feet*	2655
	Laurel Street Bridge—70 feet*	2658
	Burlington Northern Railroad Bridge—100 feet*	2660
	Chestnut Street—80 feet*	2661

* Upstream of centerline.

(National Flood Insurance Act of 1968 (Title XIII of Housing and Urban Development Act of 1968), effective January 28, 1969 (33 FR 17804, November 28, 1968), as amended (42 U.S.C. 4001-4128); and Secretary's delegation of authority to Federal Insurance Administrator, 43 FR 7719.)

In accordance with Section 7(o)(4) of the Department of HUD Act, Section 324 of the Housing and Community Amendments of 1978, Pub. L. 95-557, 92 Stat. 2080, this proposed rule has been granted waiver of Congressional review requirements in order to permit it to take effect on the date indicated.

Issued: January 24, 1979.

GLORIA M. JIMENEZ,
Federal Insurance Administrator.

[FR Doc. 79-3581 Filed 2-5-79; 8:45 am]

[4210-01-M]

[24 CFR Part 1917]

[Docket No. FI-5092]

NATIONAL FLOOD INSURANCE PROGRAM

Proposed Flood Elevation Determination for the City of Moscow, Latah County, Idaho

AGENCY: Federal Insurance Administration, HUD.

ACTION: Proposed rule.

SUMMARY: Technical information or comments are solicited on the proposed base (100-year) flood elevations listed below for selected locations in the City of Moscow, Latah County, Idaho. These base (100-year) flood elevations are the basis for the flood plain management measures that the community is required to either adopt or show evidence of being already in

Source of flooding	Location	Elevation in feet, national geodetic vertical datum
Connecticut River.	Captain John Bissel Memorial Bridge—at centerline.	31
Podunk River.....	Chapel Road Bridge—at centerline.	31
	Pleasant Valley Road Bridge—100 feet*.	44
	Vinton's Mill Road Dam—100 feet**.	48
	Vinton's Mill Road Dam—100 feet*.	56
	Strong Road Bridge—100 feet*.	71
	Nevers Road Bridge—100 feet*.	170
	Abby Road Bridge—100 feet*.	229
	Miller Road Bridge Dam—50 feet**.	255
	Miller Road Bridge Dam—100 feet*.	260
Plum Gully Brook	Clark Street Bridge—100 feet*.	63
	Deming Street Bridge—50 feet*.	65
	Oakland Road—50 feet*.	105
	Sand Hill Road—50 feet*.	146
Quarry Brook	Pleasant Valley Road—50 feet*.	81
Farm Brook.....	Confluence with Plum Gully Brook.	89
	Oakland Road—at centerline.	111
Bancroft Brook	Strong Road Bridge—100 feet*.	40
Dry Brook	Rye Street—100 feet**....	36
	Rye Street—50 feet*	48
	Griffin Road—50 feet* ...	94
Averys Brook	Benedict Drive Bridge (downstream crossing)—at centerline.	181
	Kelly Road Bridge—at centerline.	201
Scantic River	John Fitch Boulevard—at centerline.	32
Stoughtons Brook.	Main Street Bridge—at centerline.	32

* Upstream of centerline.

** Downstream of centerline.

(National Flood Insurance Act of 1968 (Title XIII of Housing and Urban Development Act of 1968), effective January 28, 1969 (33 FR 17804, November 28, 1968), as amended (42 U.S.C. 4001-4128); and Secretary's delegation of authority to Federal Insurance Administrator, 43 FR 7719.)

In accordance with Section 7(o)(4) of the Department of HUD Act, Section 324 of the Housing and Community Amendments of 1978, Pub. L. 95-557, 92 Stat. 2080, this proposed rule has been granted waiver of Congressional review requirements in order to permit it to take effect on the date indicated.

Issued: January 24, 1979.

GLORIA M. JIMENEZ,
Federal Insurance Administrator.
[FR Doc. 79-3580 Filed 2-5-79; 8:45 am]

effect in order to qualify or remain qualified for participation in the national flood insurance program (NFIP).

DATE: The period for comment will be ninety (90) days following the second publication of this proposed rule in a newspaper of local circulation in the above-named community.

ADDRESS: Maps and other information showing the detailed outlines of the flood-prone areas and the proposed base (100-year) flood elevations are available for review at City Hall, 122 4th Street, Moscow, Idaho. Send comments to: Mr. Bill Smith, City Engineer, City of Moscow, City Hall, 122 4th Street, Moscow, Idaho 83843.

FOR FURTHER INFORMATION CONTACT:

Mr. Richard Krimm, Assistant Administrator, Office of Flood Insurance, Room 5270, 451 Seventh Street SW., Washington, D.C. 20410, 202-755-5581 or toll-free line 800-424-8872.

SUPPLEMENTARY INFORMATION: The Federal Insurance Administrator gives notice of the proposed determinations of base (100-year) flood elevations for the City of Moscow, Idaho, in accordance with section 110 of the Flood Disaster Protection Act of 1973 (Pub. L. 93-234), 87 Stat. 980, which added section 1363 to the National Flood Insurance Act of 1968 (Title XIII of the Housing and Urban Development Act of 1968 (Pub. L. 90-448)), 42 U.S.C. 4001-4128, and 24 CFR 1917.4(a).

These elevations, together with the flood plain management measures required by § 1910.3 of the program regulations, are the minimum that are required. They should not be construed to mean the community must change any existing ordinances that are more stringent in their flood plain management requirements. The community may at any time enact stricter requirements on its own, or pursuant to policies established by other Federal, State, or regional entities. These proposed elevations will also be used to calculate the appropriate flood insurance premium rates for new buildings and their contents and for the second layer of insurance on existing buildings and their contents.

The proposed base (100-year) flood elevations for selected locations are:

Source of flooding	Location	Elevation in feet, national geodetic vertical datum
Paradise Creek	Perimeter Drive—50 feet*.	2545
	White Avenue—50 feet*.	2579

Source of flooding	Location	Elevation in feet, national geodetic vertical datum
	Eisenhower Street—25 feet*.	2806
South Fork Palouse River.	U.S. Highway 95—10 feet*.	2548

* Upstream from centerline.

(National Flood Insurance Act of 1968 (Title XIII of Housing and Urban Development Act of 1968), effective January 28, 1969 (33 FR 17804, November 28, 1968), as amended (42 U.S.C. 4001-4128); and Secretary's delegation of authority to Federal Insurance Administrator, 43 FR 7719.)

In accordance with Section 7(o)(4) of the Department of HUD Act, Section 324 of the Housing and Community Amendments of 1978, Pub. L. 95-557, 92 Stat. 2080, this proposed rule has been granted waiver of Congressional review requirements in order to permit it to take effect on the date indicated.

Issued: January 24, 1979.

GLORIA M. JIMENEZ,
Federal Insurance Administrator.
[FR Doc. 79-3582 Filed 2-5-79; 8:45 am]

[4210-01-M]

[24 CFR Part 1917]

[Docket No. FI-5093]

NATIONAL FLOOD INSURANCE PROGRAM

Proposed Flood Elevation Determination for the City of Orofino, Clearwater County, Idaho

AGENCY: Federal Insurance Administration, HUD.

ACTION: Proposed rule.

SUMMARY: Technical information or comments are solicited on the proposed base (100-year) flood elevations listed below for selected locations in the City of Orofino, Clearwater County, Idaho. These base (100-year) flood elevations are the basis for the flood plain management measures that the community is required to either adopt or show evidence of being already in effect in order to qualify or remain qualified for participation in the national flood insurance program (NFIP).

DATE: The period for comment will be ninety (90) days following the second publication of this proposed rule in a newspaper of local circulation in the above-named community.

ADDRESS: Maps and other information showing the detailed outlines of the flood-prone areas and the proposed base (100-year) flood elevations are available for review at City Hall, Orofino, Idaho. Send comments to: Honorable Henry L. Clay, Mayor, City of Orofino, Box 312, Orofino, Idaho 83544.

FOR FURTHER INFORMATION CONTACT:

Mr. Richard Krimm, Assistant Administrator, Office of Flood Insurance, Room 5270, 451 Seventh Street SW., Washington, D.C. 20410, 202-755-5581 or toll-free line 800-424-8872.

SUPPLEMENTARY INFORMATION:

The Federal Insurance Administrator gives notice of the proposed determinations of base (100-year) flood elevations for the City of Orofino, Idaho, in accordance with section 110 of the Flood Disaster Protection Act of 1973 (Pub. L. 93-234), 87 Stat. 980, which added section 1363 to the National Flood Insurance Act of 1968 (Title XIII of the Housing and Urban Development Act of 1968 (Pub. L. 90-448)), 42 U.S.C. 4001-4128, and 24 CFR 1917.4(a).

These elevations, together with the flood plain management measures required by § 1910.3 of the program regulations, are the minimum that are required. They should not be construed to mean the community must change any existing ordinances that are more stringent in their flood plain management requirements. The community may at any time enact stricter requirements on its own, or pursuant to policies established by other Federal, State, or regional entities. These proposed elevations will also be used to calculate the appropriate flood insurance premium rates for new buildings and their contents and for the second layer of insurance on existing buildings and their contents.

The proposed base (100-year) flood elevations for selected locations are:

Source of flooding	Location	Elevation in feet, national geodetic vertical datum
Clearwater River...	State Highway 7—100 feet*.	1013
Orofino Creek.....	Johnson Avenue—20 feet*.	1017
	Forest Street—100 feet*.	1084
	At Upstream Corporate Limits.	1174

*Upstream of centerline.

(National Flood Insurance Act of 1968 (Title XIII of Housing and Urban Development Act of 1968), effective January 28, 1969 (33 FR 17804, November 28, 1968), as amended (42 U.S.C. 4001-4128); and Secretary's delegation of authority to Federal Insurance Administrator, 43 FR 7719.)

In accordance with Section 7(o)(4) of the Department of HUD Act, Section 324 of the Housing and Community Amendments of 1978, Pub. L. 95-557, 92 Stat. 2080, this proposed rule has been granted waiver of Congressional review requirements in order to permit it to take effect on the date indicated.

Issued: January 24, 1979.

GLORIA M. JIMENEZ,
Federal Insurance Administrator.
[FR Doc. 79-3583 Filed 2-5-79; 8:45 am]

[4210-01-M]

[24 CFR Part 1917]

[Docket No. FI-5094]

NATIONAL FLOOD INSURANCE PROGRAM

Proposed Flood Elevation Determination for the Village of Bellwood, Cook County, Ill.

AGENCY: Federal Insurance Administration, HUD.

ACTION: Proposed rule.

SUMMARY: Technical information or comments are solicited on the proposed base (100-year) flood elevations listed below for selected locations in the Village of Bellwood, Cook County, Illinois. These base (100-year) flood elevations are the basis for the flood plain management measures that the community is required to either adopt or show evidence of being already in effect in order to qualify or remain qualified for participation in the national flood insurance program (NFIP).

DATE: The period for comment will be ninety (90) days following the second publication of this proposed rule in a newspaper of local circulation in the above-named community.

ADDRESS: Maps and other information showing the detailed outlines of the flood-prone areas and the proposed base (100-year) flood elevations are available for review at the Village Hall, Bellwood, Illinois. Send comments to: Mr. Sigel C. Davis, Village President, Village of Bellwood, 3200 Washington Boulevard, Bellwood, Illinois 60104.

FOR FURTHER INFORMATION CONTACT:

Mr. Richard Krimm, Assistant Administrator, Office of Flood Insurance, Room 5270, 451 Seventh Street SW., Washington, D.C. 20410, 202-755-5581 or toll-free line 800-424-8872.

SUPPLEMENTARY INFORMATION: The Federal Insurance Administrator gives notice of the proposed determinations of base (100-year) flood elevations for the Village of Bellwood, in accordance with section 110 of the Flood Disaster Protection Act of 1973 (Pub. L. 93-234), 87 Stat. 980, which added section 1363 to the National Flood Insurance Act of 1968 (Title XIII of the Housing and Urban Development Act of 1968 (Pub. L. 90-448)), 42 U.S.C. 4001-4128, and 24 CFR 1917.4(a).

These elevations, together with the flood plain management measures required by § 1910.3 of the program regulations, are the minimum that are required. They should not be construed to mean the community must change any existing ordinances that are more stringent in their flood plain management requirements. The community may at any time enact stricter requirements on its own, or pursuant to policies established by other Federal, State, or regional entities. These proposed elevations will also be used to calculate the appropriate flood insurance premium rates for new buildings and their contents and for the second layer of insurance on existing buildings and their contents.

The proposed base (100-year) flood elevations for selected locations are:

Source of flooding	Location	Elevation in feet, national geodetic vertical datum
Addision Creek	At Eisenhower Expressway downstream corporate limit.	627
	Just downstream of Jackson Street.	628
	Just downstream of the Chicago and Northwestern Railroad approximately 200 feet upstream of Madison Street.	630
	900 feet downstream of St. Charles Road.	630
	200 feet upstream of St. Charles Road.	632
	At upstream corporate limit.	633

(National Flood Insurance Act of 1968 (Title XIII of Housing and Urban Development Act of 1968), effective January 28, 1969 (33 FR 17804, November 28, 1968), as amended (42 U.S.C. 4001-4128); and Secretary's delegation of authority to Federal Insurance Administrator, 43 FR 7719.)

In accordance with section 7(o)(4) of the Department of HUD Act, Section 324 of the Housing and Community Amendments of 1978, Pub. L. 95-557, 92 Stat. 2080, this proposed rule has been granted waiver of Congressional review requirements in order to permit it to take effect on the date indicated.

Issued: January 24, 1979.

GLORIA M. JIMENEZ,
Federal Insurance Administrator.

[FR Doc. 79-3584 Filed 2-5-79; 8:45 am]

[4210-01-M]

[24 CFR Part 1917]

[Docket No. FI-5095]

NATIONAL FLOOD INSURANCE PROGRAM

Proposed Flood Elevation Determination for the Village of Coal Valley, Rock Island County, Ill.

AGENCY: Federal Insurance Administration, HUD.

ACTION: Proposed rule.

SUMMARY: Technical information or comments are solicited on the proposed base (100-year) flood elevations listed below for selected locations in the Village of Coal Valley, Rock Island County, Illinois. These base (100-year) flood elevations are the basis for the flood plain management measures that the community is required to either adopt or show evidence of being already in effect in order to qualify or remain qualified for participation in the national flood insurance program (NFIP).

DATE: The period for comment will be ninety (90) days following the second publication of this proposed rule in a newspaper of local circulation in the above-named community.

ADDRESS: Maps and other information showing the detailed outlines of the flood-prone areas and the proposed base (100-year) flood elevations are available for review at the Village Hall, P.O. Box 105, Coal Valley, Illinois. Send comments to: The Honorable Patrick A. Huyf, Mayor, Village of Coal Valley, Village Hall, P.O. Box 105, Coal Valley, Illinois 61240.

FOR FURTHER INFORMATION CONTACT:

Mr. Richard Krimm, Assistant Administrator, Office of Flood Insurance, Room 5270, 451 Seventh Street SW., Washington, D.C. 20410, 202-755-5581 or toll-free line 800-424-8872.

SUPPLEMENTARY INFORMATION: The Federal Insurance Administrator gives notice of the proposed determinations of base (100-year) flood elevations for the Village of Coal Valley, in accordance with section 110 of the Flood Disaster Protection Act of 1973 (Pub. L. 93-234), 87 Stat. 980, which added section 1363 to the National Flood Insurance Act of 1968 (Title XIII of the Housing and Urban Development Act of 1968 (Pub. L. 90-448)), 42 U.S.C. 4001-4128, and 24 CFR 1917.4(a).

These elevations, together with the flood plain management measures required by § 1910.3 of the program regulations, are the minimum that are required. They should not be construed to mean the community must change

any existing ordinances that are more stringent in their flood plain management requirements. The community may at any time enact stricter requirements on its own, or pursuant to policies established by other Federal, State, or regional entities. These proposed elevations will also be used to calculate the appropriate flood insurance premium rates for new buildings and their contents and for the second layer of insurance on existing buildings and their contents.

The proposed base (100-year) flood elevations for selected locations are:

Source of flooding	Location	Elevation in feet, national geodetic vertical datum
Rock River	1.4 miles downstream of confluence with Shaffer Creek.	572
	Confluence of Shaffer Creek.	573
Coal Creek.....	Downstream corporate limits.	624
	Upstream side of 1st Street.	627
	Upstream corporate limit.	631
Coal Creek Tributary.	188 feet downstream of U.S. Highway 150.	628
	325 feet upstream of U.S. Highway 150.	629
	1450 feet upstream of U.S. Highway 150.	636
Shaffer Creek.....	Upstream side of U.S. Highway 6.	573
	430 feet upstream of U.S. Highway 6.	574

(National Flood Insurance Act of 1968 (Title XIII of Housing and Urban Development Act of 1968), effective January 28, 1969 (33 FR 17804, November 28, 1968), as amended (42 U.S.C. 4001-4128); and Secretary's delegation of authority to Federal Insurance Administrator, 43 FR 7719.)

In accordance with Section 7(o) of the Department of HUD Act, Section 324 of the Housing and Community Amendments of 1978, Pub. L. 95-557, 92 Stat. 2080, this proposed rule has been granted waiver of Congressional review requirements in order to permit it to take effect on the date indicated.

Issued: January 24, 1979.

GLORIA M. JIMENEZ,
Federal Insurance Administrator.
[FR Doc. 79-3585 Filed 2-5-79; 8:45 am]

[4210-01-M]

[24 CFR Part 1917]

[Docket No. FI-5096]

NATIONAL FLOOD INSURANCE PROGRAM

Proposed Flood Elevation Determination for the Village of Indian Head Park, Cook County, Illinois

AGENCY: Federal Insurance Administration, HUD.

ACTION: Proposed rule.

SUMMARY: Technical information or comments are solicited on the proposed base (100-year) flood elevations listed below for selected locations in the Village of Indian Head Park, Cook County, Illinois. These base (100-year) flood elevations are the basis for the flood plain management measures that the community is required to either adopt or show evidence of being already in effect in order to qualify or remain qualified for participation in the national flood insurance program (NFIP).

DATE: The period for comment will be ninety (90) days following the second publication of this proposed rule in a newspaper of local circulation in the above-named community.

ADDRESS: Maps and other information showing the detailed outlines of the flood-prone areas and the proposed base (100-year) flood elevations are available for review at the Village Hall, Indian Head Park, Illinois. Send comments to: Mr. Jerry Cihak, Village President, Village of Indian Head Park, Village Hall, 201 Acacia Drive, Indian Head Park, Illinois 60525.

FOR FURTHER INFORMATION CONTACT:

Mr. Richard Krimm, Assistant Administrator, Office of Flood Insurance, Room 5270, 451 Seventh Street SW., Washington, D.C. 20410, 202-755-5581 or toll-free line 800-424-8872.

SUPPLEMENTARY INFORMATION: The Federal Insurance Administrator gives notice of the proposed determinations of base (100-year) flood elevations for the Village of Indian Head Park, in accordance with section 110 of the Flood Disaster Protection Act of 1973 (Pub. L. 93-234), 87 Stat. 980, which added section 1363 to the National Flood Insurance Act of 1968 (Title XIII of the Housing and Urban Development Act of 1968 (Pub. L. 90-448)), 42 U.S.C. 4001-4128, and 24 CFR 1917.4(a).

These elevations, together with the flood plain management measures required by § 1910.3 of the program regulations, are the minimum that are required. They should not be construed to mean the community must change any existing ordinances that are more stringent in their flood plain management requirements. The community may at any time enact stricter requirements on its own, or pursuant to policies established by other Federal, State, or regional entities. These proposed elevations will also be used to calculate the appropriate flood insurance premium rates for new buildings and their contents and for the second layer of insurance on existing buildings and their contents.

The proposed base (100-year) flood elevations for selected locations are:

Source of flooding	Location	Elevation in feet, national geodetic vertical datum
Flagg Creek.....	Southern corporate limits.	632
	About 200 feet upstream of 70th Place.	634
	About 200 feet upstream of Interstate 294.	637

(National Flood Insurance Act of 1968 (Title XIII of Housing and Urban Development Act of 1968), effective January 28, 1969 (33 FR 17804, November 28, 1968), as amended (42 U.S.C. 4001-4128); and the Secretary's delegation of authority to Federal Insurance Administrator, 43 FR 7719.)

In accordance with Section 7(o)(4) of the Department of HUD Act, Section 324 of the Housing and Community Amendments of 1978, Pub. L. 95-557, 92 Stat. 2080, this proposed rule has been granted waiver of Congressional review requirements in order to permit it to take effect on the date indicated.

Issued: January 25, 1979.

GLORIA M. JIMENEZ,
Federal Insurance Administrator.
[FR Doc. 79-3586 Filed 2-5-79; 8:45 am]

[4210-01-M]

[24 CFR Part 1917]

[Docket No. FI-5097]

NATIONAL FLOOD INSURANCE PROGRAM

Proposed Flood Elevation Determination for the City of Mendota, La Salle County, Ill.

AGENCY: Federal Insurance Administration, HUD.

ACTION: Proposed rule.

SUMMARY: Technical information or comments are solicited on the proposed base (100-year) flood elevations listed below for selected locations in the City of Mendota, La Salle County, Illinois. These base (100-year) flood elevations are the basis for the flood plain management measures that the community is required to either adopt or show evidence of being already in effect in order to qualify or remain qualified for participation in the national flood insurance program (NFIP).

DATE: The period for comment will be ninety (90) days following the second publication of this proposed rule in a newspaper of local circulation in the above-named community.

ADDRESS: Maps and other information showing the detailed outlines of the flood-prone areas and the proposed base (100-year) flood elevations are available for review at the City

PROPOSED RULES

Hall, 607 8th Street, Mendota, Illinois. Send comments to: The Honorable Louis Kooper Smith, Mayor, City of Mendota, City Hall, 607 8th Street, Mendota, Illinois 61342.

FOR FURTHER INFORMATION CONTACT:

Mr. Richard Krimm, Assistant Administrator, Office of Flood Insurance, Room 5270, 451 Seventh Street SW., Washington, D.C. 20410, 202-755-5581 or toll-free line 800-424-8872.

SUPPLEMENTARY INFORMATION:

The Federal Insurance Administrator gives notice of the proposed determinations of base (100-year) flood elevations for the City of Mendota, in accordance with section 110 of the Flood Disaster Protection Act of 1973 (Pub. L. 93-234), 87 Stat. 980, which added section 1363 to the National Flood Insurance Act of 1968 (Title XIII of the Housing and Urban Development Act of 1968 (Pub. L. 90-448)), 42 U.S.C. 4001-4128, and 24 CFR 1917.4(a).

These elevations, together with the flood plain management measures required by § 1910.3 of the program regulations, are the minimum that are required. They should not be construed to mean the community must change any existing ordinances that are more stringent in their flood plain management requirements. The community may at any time enact stricter requirements on its own, or pursuant to policies established by other Federal, State, or regional entities. These proposed elevations will also be used to calculate the appropriate flood insurance premium rates for new buildings and their contents and for the second layer of insurance on existing buildings and their contents.

The proposed base (100-year) flood elevations for selected locations are:

Source of flooding	Location	Elevation in feet, national geodetic vertical datum
Mendota Creek.....	Downstream corporate limits.	727
	Just downstream of 1st Avenue.	731
	450 feet upstream from Burlington Northern Railroad.	734
	50 feet upstream from 3rd Street.	736
	500 feet upstream from 4th Street.	737
	125 feet upstream from 5th Street.	738
	400 feet upstream from Washington Street.	742
	150 feet upstream from Monroe Street.	744
	100 feet upstream from Chicago Street.	746

Source of flooding	Location	Elevation in feet, national geodetic vertical datum
First Creek	100 feet downstream from Meridian Street.	749
	Just upstream of Route 51, 52 (13th Avenue).	757
	380 feet upstream from Lakewood Street.	758
	130 feet downstream from upstream corporate limits.	770
	Downstream corporate limits.	719
	75 feet upstream from 1st Avenue.	725
	Just upstream of 10th Street.	727
	250 feet upstream from 11th Street.	730
	50 feet upstream from U.S. Route 34 West.	733
	Just upstream of Burlington Northern Railroad.	737
First Creek Tributary 280 Feet Upstream From 10th Street on First Creek.	100 feet upstream from Stroble Avenue.	739
	Upstream end of Guiles Avenue culvert.	746
	300 feet upstream from 16th Street.	748
	2000 feet upstream from 16th Street.	758
	Upstream corporate limits.	765
	Confluence with First Creek.	728
	220 feet upstream from 11th Street East.	730
	Just upstream of U.S. Route 34 East.	732
	Just upstream of First Burlington Northern Railroad.	739
	Just upstream of 16th Street.	739
First Creek	100 feet upstream of Second Burlington Northern Railroad bridge.	741
	250 feet upstream from Lincoln Avenue.	747
	Upstream corporate limits.	750

(National Flood Insurance Act of 1968 (Title XIII of Housing and Urban Development Act of 1968), effective January 28, 1969 (33 FR 17804, November 28, 1968), as amended (42 U.S.C. 4001-4128); and Secretary's delegation of authority to Federal Insurance Administrator, 43 FR 7719.)

In accordance with Section 7(o)(4) of the Department of HUD Act, Section 324 of the Housing and Community Amendments of 1978, Pub. L. 95-557, 92 Stat. 2080, this proposed rule has been granted waiver of Congressional review requirements in order to permit it to take effect on the date indicated.

Issued: January 24, 1979.

GLORIA M. JIMENEZ,
Federal Insurance Administrator.

[FR Doc. 79-3587 Filed 2-5-79; 8:45 am]

[4210-01-M]

[24 CFR Part 1917]

[Docket No. FI-5098]

NATIONAL FLOOD INSURANCE PROGRAM

Proposed Flood Elevation Determination for the Village of Milan, Rock Island County, Ill.

AGENCY: Federal Insurance Administration, HUD.

ACTION: Proposed rule.

SUMMARY: Technical information or comments are solicited on the proposed base (100-year) flood elevations listed below for selected locations in the Village of Milan, Rock Island County, Ill. These base (100-year) flood elevations are the basis for the flood plain management measures that the community is required to either adopt or show evidence of being already in effect in order to qualify or remain qualified for participation in the national flood insurance program (NFIP).

DATE: The period for comment will be ninety (90) days following the second publication of this proposed rule in a newspaper of local circulation in the above-named community.

ADDRESS: Maps and other information showing the detailed outlines of the flood-prone areas and the proposed base (100-year) flood elevations are available for review at the Village Hall, 321 West Second Street, Milan, Illinois. Send comments to: Mr. Richard Work, Village President, Village of Milan, Village Hall, 321 West Second Street, Milan, Illinois 61264.

FOR FURTHER INFORMATION CONTACT:

Mr. Richard Krimm, Assistant Administrator, Office of Flood Insurance, Room 5270, 451 Seventh Street SW., Washington, D.C. 20410, 202-755-5581 or toll-free line 800-424-8872.

SUPPLEMENTARY INFORMATION: The Federal Insurance Administrator gives notice of the proposed determinations of base (100-year) flood elevations for the Village of Milan, in accordance with section 110 of the Flood Disaster Protection Act of 1973 (Pub. L. 93-234), 87 Stat. 980, which added section 1363 to the National Flood Insurance Act of 1968 (Title XIII of the Housing and Urban Development Act of 1968 (Pub. L. 90-448)), 42 U.S.C. 4001-4128, and 24 CFR 1917.4(a).

These elevations, together with the flood plain management measures required by § 1910.3 of the program regulations, are the minimum that are required. They should not be construed to mean the community must change any existing ordinances that are more stringent in their flood plain manage-

ment requirements. The community may at any time enact stricter requirements on its own, or pursuant to policies established by other Federal, State, or regional entities. These proposed elevations will also be used to calculate the appropriate flood insurance premium rates for new buildings and their contents and for the second layer of insurance on existing buildings and their contents.

The proposed base (100-year) flood elevations for selected locations are:

Source of flooding	Location	Elevation in feet, national geodetic vertical datum
Rock River	Northwestern corporate limits.	563
	Upstream side of Lock No. 30 at Carr Island.	567
	Northeastern corporate limits.	569
Mill Creek	Mouth at Rock River	565
	Upstream side of state Highway 92.	567
	Upstream side of Interstate 280.	570
	Upstream side of Knoxville Road.	579
	1,000 feet upstream of Knoxville Road.	581
	3,600 feet downstream of Sycamore Lane.	598
	Downstream side of Sycamore Lane.	601
Eckhart Creek	Western corporate limits.	563
	940 feet downstream of Chicago, Rock Island & Pacific Railroad.	565
	Downstream side of Andalusia Road.	575
	150 feet upstream of Andalusia Road.	577
North Channel Rock River.	1,700 feet downstream of U.S. Highway 67.	563
	300 feet upstream of U.S. Highway 67.	565
	10,400 feet upstream of U.S. Highway 67.	567
	Upstream side of Chaney Lane.	572
Kyte Creek	Upstream side of Andalusia Road.	574
	300 feet downstream of Ridgewood Road.	581
	Southwestern corporate limits.	587

(National Flood Insurance Act of 1968 (Title XIII of Housing and Urban Development Act of 1968), effective January 28, 1969 (33 FR 17804, November 28, 1968), as amended (42 U.S.C. 4001-4128); and Secretary's delegation of authority to Federal Insurance Administrator, 43 FR 7719.)

In accordance with Section 7(o)(4) of the Department of HUD Act, Section 324 of the Housing and Community Amendments of 1978, Pub. L. 95-557, 92 Stat. 2080, this proposed rule has been granted waiver of Congressional review requirements in order to permit it to take effect on the date indicated.

Issued: January 24, 1979.

GLORIA M. JIMENEZ,
Federal Insurance Administrator.

[FR Doc. 79-3588 Filed 2-5-79; 8:45 am]

[4210-01-M]

[24 CFR Part 1917]

[Docket No. FI-5099]

NATIONAL FLOOD INSURANCE PROGRAM

Proposed Flood Elevation Determination for the City of Coal Run, Pike County, Ky.

AGENCY: Federal Insurance Administration, HUD.

ACTION: Proposed rule.

SUMMARY: Technical information or comments are solicited on the proposed base (100-year) flood elevations listed below for selected locations in the City of Coal Run, Pike County, Kentucky. These base (100-year) flood elevations are the basis for the flood plain management measures that the community is required to either adopt or show evidence of being already in effect in order to qualify or remain qualified for participation in the national flood insurance program (NFIP).

DATE: The period for comment will be ninety (90) days following the second publication of this proposed rule in a newspaper of local circulation in the above-named community.

ADDRESS: Maps and other information showing the detailed outlines of the flood-prone areas and the proposed base (100-year) flood elevations are available for review at State Police Barracks, North Mayo Trail, Pikeville, Kentucky 41501. Send comments to: Mr. Kelly Brown, President of the Board of Trustees, c/o First National Bank, 304 Main Street, or Mr. Homer Edmonds, Board of Trustees, c/o Larry Keene Used Cars, Main Street, Pikeville, Kentucky 41501.

FOR FURTHER INFORMATION CONTACT:

Mr. Richard Krimm, Assistant Administrator, Office of Flood Insurance, Room 5270, 451 Seventh Street SW., Washington, D.C. 20410, 202-755-5581 or toll-free line 800-424-8872.

SUPPLEMENTARY INFORMATION: The Federal Insurance Administrator gives notice of the proposed determinations of base (100-year) flood elevations for the City of Coal Run, Pike County, Kentucky, in accordance with section 110 of the Flood Disaster Protection Act of 1973 (Pub. L. 93-234), 87 Stat. 980, which added section 1363 to the National Flood Insurance Act of 1968 (Title XIII of the Housing and Urban Development Act of 1968 (Pub. L. 90-448)), 42 U.S.C. 4001-4128, and 24 CFR 1917.4(a).

These elevations, together with the flood plain management measures required by § 1910.3 of the program regulations, are the minimum that are re-

quired. They should not be construed to mean the community must change any existing ordinances that are more stringent in their flood plain management requirements. The community may at any time enact stricter requirements on its own, or pursuant to policies established by other Federal, State, or regional entities. These proposed elevations will also be used to calculate the appropriate flood insurance premium rates for new buildings and their contents and for the second layer of insurance on existing buildings and their contents.

The proposed base (100-year) flood elevations for selected locations are:

Source of flooding	Location	Elevation in feet, national geodetic vertical datum
Levisa Fork	Just upstream of Ratliff Street extended.	665
	280 feet downstream of Happy Valley Drive extended.	666

(National Flood Insurance Act of 1968 (Title XIII of Housing and Urban Development Act of 1968), effective January 28, 1969 (33 FR 17804, November 28, 1968), as amended (42 U.S.C. 4001-4128); and Secretary's delegation of authority to Federal Insurance Administrator, 43 FR 7719.)

In accordance with Section 7(o)(4) of the Department of HUD Act, Section 324 of the Housing and Community Amendments of 1978, Pub. L. 95-557, 92 Stat. 2080, this proposed rule has been granted waiver of Congressional review requirements in order to permit it to take effect on the date indicated.

Issued: January 24, 1979.

GLORIA M. JIMENEZ,
Federal Insurance Administrator.
[FR Doc. 79-3589 Filed 2-5-79; 8:45 am]

[4210-01-M]

[24 CFR Part 1917]

[Docket No. FI-5100]

NATIONAL FLOOD INSURANCE PROGRAM

Proposed Flood Elevation Determination for the Town of Bernardston, Franklin County, Mass.

AGENCY: Federal Insurance Administration, HUD.

ACTION: Proposed rule.

SUMMARY: Technical information or comments are solicited on the proposed base (100-year) flood elevations listed below for selected locations in the Town of Bernardston, Franklin County, Massachusetts. These base (100-year) flood elevations are the basis for the flood plain management measures that the community is re-

quired to either adopt or show evidence of being already in effect in order to qualify or remain qualified for participation in the national flood insurance program (NFIP).

DATE: The period for comment will be ninety (90) days following the second publication of this proposed rule in a newspaper of local circulation in the above-named community.

ADDRESS: Maps and other information showing the detailed outlines of the flood-prone areas and the proposed base (100-year) flood elevations are available for review at Town Hall, Church Street, Bernardston, Massachusetts. Send comments to: Mr. Burton Whitney, Chairman, Town of Bernardston, Board of Selectmen, Town of Bernardston, Town Hall, Church Street, Bernardston, Massachusetts 01337.

FOR FURTHER INFORMATION CONTACT:

Mr. Richard Krimm, Assistant Administrator, Office of Flood Insurance, Room 5270, 451 Seventh Street SW., Washington, D.C. 20410, 202-755-5581 or toll-free line 800-424-8872.

SUPPLEMENTARY INFORMATION: The Federal Insurance Administrator gives notice of the proposed determinations of base (100-year) flood elevations for the Town of Bernardston, Massachusetts, in accordance with section 110 of the Flood Disaster Protection Act of 1973 (Pub. L. 93-234), 87 Stat. 980, which added section 1363 to the National Flood Insurance Act of 1968 (Title XIII of the Housing and Urban Development Act of 1968 (Pub. L. 90-448)), 42 U.S.C. 4001-4128, and 24 CFR 1917.4(a).

These elevations, together with the flood plain management measures required by § 1910.3 of the program regulations, are the minimum that are required. They should not be construed to mean the community must change any existing ordinances that are more stringent in their flood plain management requirements. The community may at any time enact stricter requirements on its own, or pursuant to policies established by other Federal, State, or regional entities. These proposed elevations will also be used to calculate the appropriate flood insurance premium rates for new buildings and their contents and for the second layer of insurance on existing buildings and their contents.

The proposed base (100-year) flood elevations for selected locations are:

Source of flooding	Location	Elevation in feet, national geodetic vertical datum
Fall River	Hoe Shop Road—200 feet*	278
	Hoe Shop Road—125 feet**	295
	Boston and Maine Railroad Bridge—125 feet*	304
	Boston and Maine Railroad Bridge—100 feet**	324
	Burke Flat Road—at centerline	354
Dry Brook	Mdct Upstream Footbridge—at centerline	439
	West Gill Road—75 feet*	382
West Brook	U.S. Route 5—20 feet**	468
	Upstream Corporate Limits	483

*Downstream from centerline.

**Upstream from centerline.

(National Flood Insurance Act of 1968 (Title XIII of Housing and Urban Development Act of 1968), effective January 28, 1969 (33 FR 17804, November 28, 1968), as amended (42 U.S.C. 4001-4128); and Secretary's delegation of authority to Federal Insurance Administrator, 43 FR 7719.)

In accordance with section 7(e)(4) of the Department of HUD Act, Section 324 of the Housing and Community Amendments of 1978, Pub. L. 95-557, 92 Stat. 2080, this proposed rule has been granted waiver of Congressional review requirements in order to permit it to take effect on the date indicated.

Issued: January 24, 1979.

GLORIA M. JIMENEZ,
Federal Insurance Administrator.
[FR Doc. 79-3590 Filed 2-5-79; 8:45 am]

[4210-01-M]

[24 CFR Part 1917]

[Docket No. FI-5101]

NATIONAL FLOOD INSURANCE PROGRAM

Proposed Flood Elevation Determination for the City of Springfield, Hampden County, Mass.

AGENCY: Federal Insurance Administration, HUD.

ACTION: Proposed rule.

SUMMARY: Technical information or comments are solicited on the proposed base (100-year) flood elevations listed below for selected locations in the City of Springfield, Hampden County, Massachusetts. These base (100-year) flood elevations are the basis for the flood plain management measures that the community is required to either adopt or show evidence of being already in effect in order to qualify or remain qualified

for participation in the national flood insurance program (NFIP).

DATE: The period for comment will be ninety (90) days following the second publication of this proposed rule in a newspaper of local circulation in the above-named community.

ADDRESS: Maps and other information showing the detailed outlines of the flood-prone areas and the proposed base (100-year) flood elevations are available for review at the Office of the City Clerk, Springfield, Massachusetts. Send comments to: Honorable Theodore DiMauro, Mayor of Springfield, 36 Court Street, Springfield, Massachusetts 01103.

FOR FURTHER INFORMATION CONTACT:

Mr. Richard Krimm, Assistant Administrator, Office of Flood Insurance, Room 5270, 451 Seventh Street SW., Washington, D.C. 20410, 202-755-5581 or toll-free line 800-424-8872.

SUPPLEMENTARY INFORMATION: The Federal Insurance Administrator gives notice of the proposed determinations of base (100-year) flood elevations for the City of Springfield, Hampden County, Massachusetts in accordance with section 110 of the Flood Disaster Protection Act of 1973 (Pub. L. 93-234), 87 Stat. 980, which added section 1363 to the National Flood Insurance Act of 1968 (Title XIII of the Housing and Urban Development Act of 1968 (Pub. L. 90-448)), 42 U.S.C. 4001-4128, and 24 CFR 1917.4(a).

These elevations, together with the flood plain management measures required by § 1910.3 of the program regulations, are the minimum that are required. They should not be construed to mean the community must change any existing ordinances that are more stringent in their flood plain management requirements. The community may at any time enact stricter requirements on its own, or pursuant to policies established by other Federal, State, or regional entities. These proposed elevations will also be used to calculate the appropriate flood insurance premium rates for new buildings and their contents and for the second layer of insurance on existing buildings and their contents.

The proposed base (100-year) flood elevations for selected locations are:

Source of flooding	Location	Elevation in feet, national geodetic vertical datum
Connecticut River.	Downstream Corporate Limits	58
	South End Bridge (Upstream)	59

Source of flooding	Location	Elevation in feet, national geodetic vertical datum
	Memorial Bridge (Upstream).	61
	North End Bridge (Upstream).	62
	Upstream Corporate Limits.	63
Chicopee River.....	Downstream Corporate Limits.	127
	Veterans Memorial Bridge (Upstream).	142
	Dam located 3,900' downstream of Pipe Line Bridge (Downstream).	150
	Dam located 3,900' downstream of Pipe Line Bridge (Upstream).	168
	Pipe Line Bridge (Upstream).	175
	Upstream Corporate Limits.	194
North Branch Mill River.	Wilbraham Road Bridge (Upstream).	161
	Beckwood Boulevard Bridge and Dam (Downstream).	164
	Beckwood Boulevard Bridge and Dam (Upstream).	174
	Sunrise Terrace Bridge (Upstream).	177
	Fox Road Bridge (Upstream).	188
	North Branch Parkway Bridge (Upstream).	207
	Parker Street Bridge (Upstream).	210
	Flint Street Bridge (Upstream).	212
	Parkview Street Culvert.	219
	Upstream Corporate Limits.	223
South Branch Mill River.	Plumtree Road Bridge (Upstream).	167
	Bradley Road Bridge (Upstream).	170
	Parker Street Dam (Downstream).	196
	Parker Street Dam (Upstream).	209
	Parker Street Bridge (Upstream).	212
	Upstream Corporate Limits.	221
North Brook	North Branch Parkway Culvert (Upstream).	177
	North Branch Parkway Culvert (Upstream).	182
	Earth Fill Dam (Upstream).	190
	Lumae Street Culvert (Downstream).	195
	Lumae Street Culvert (Upstream).	213
	Timothy Circle Culvert (Upstream).	216
	Bolton Street Culvert (Upstream).	217
	Parker Street Culvert (Upstream).	224

(National Flood Insurance Act of 1968 (Title XIII of Housing and Urban Development Act of 1968), effective January 28, 1969 (33 FR 17804, November 28, 1968), as amended (42 U.S.C. 4001-4128); and Secretary's delegation of authority to Federal Insurance Administrator, 43 FR 7719.)

In accordance with Section 7(o)(4) of the Department of HUD Act, Section 324 of the Housing and Community Amendments of 1978, Pub. L. 95-557, 92 Stat. 2080, this pro-

posed rule has been granted waiver of Congressional review requirements in order to permit it to take effect on the date indicated.

Issued: January 24, 1979.

GLORIA M. JIMENEZ,
Federal Insurance Administrator.
[FR Doc. 79-3591 Filed 2-5-79; 8:45 am]

[4210-01-M]

[24 CFR Part 1917]

[Docket No. FI-5102]

NATIONAL FLOOD INSURANCE PROGRAM

Proposed Flood Elevation Determination for the Town of Williamsburg, Hampshire County, Mass.

AGENCY: Federal Insurance Administration, HUD.

ACTION: Proposed rule.

SUMMARY: Technical information or comments are solicited on the proposed base (100-year) flood elevations listed below for selected locations in the Town of Williamsburg, Hampshire County, Massachusetts. These base (100-year) flood elevations are the basis for the flood plain management measures that the community is required to either adopt or show evidence of being already in effect in order to qualify or remain qualified for participation in the national flood insurance program (NFIP).

DATE: The period for comment will be ninety (90) days following the second publication of this proposed rule in a newspaper of local circulation in the above-named community.

ADDRESS: Maps and other information showing the detailed outlines of the flood-prone areas and the proposed base (100-year) flood elevations are available for review at the Town Clerk's Office, Williamsburg, Massachusetts. Send comments to: Mr. Robert L. Childs, Chairman of the Board of Selectmen, Williamsburg Town Office, Haydenville, Massachusetts 01039.

FOR FURTHER INFORMATION CONTACT:

Mr. Richard Krimm, Assistant Administrator, Office of Flood Insurance, Room 5270, 451 Seventh Street SW., Washington, D.C. 20410, 202-755-5581 or toll-free line 800-424-8872.

SUPPLEMENTARY INFORMATION: The Federal Insurance Administrator gives notice of the proposed determinations of base (100-year) flood elevations for the Town of Williamsburg, Hampshire County, Massachusetts in accordance with section 110 of the Flood Disaster Protection Act of 1973

(Pub. L. 93-234), 87 Stat. 980, which added section 1363 to the National Flood Insurance Act of 1968 (Title XIII of the Housing and Urban Development Act of 1968 (Pub. L. 90-448)), 42 U.S.C. 4001-4128, and 24 CFR 1917.4(a).

These elevations, together with the flood plain management measures required by § 1910.3 of the program regulations, are the minimum that are required. They should not be construed to mean the community must change any existing ordinances that are more stringent in their flood plain management requirements. The community may at any time enact stricter requirements on its own, or pursuant to policies established by other Federal, State, or regional entities. These proposed elevations will also be used to calculate the appropriate flood insurance premium rates for new buildings and their contents and for the second layer of insurance on existing buildings and their contents.

The proposed base (100-year) flood elevations for selected locations are:

Source of flooding	Location	Elevation in feet, national geodetic vertical datum
Joe Wright Brook.	Driveway Bridge 919 feet upstream from Route 9 Bridge (Upstream) Route 9 Bridge (Upstream).	482
East Branch Mill River.	Confluence of Bradford Brook.	711
	Wooden Footbridge 11,088 feet upstream from Bullard Road Bridge (Upstream).	706
	Timber Footbridge 9,768 feet upstream from Bullard Road Bridge (Upstream).	689
	Footbridge 9,240 feet upstream from Bullard Road Bridge (Upstream).	681
	Wooden Footbridge 6,969 feet upstream from Bullard Road Bridge (Upstream).	663
	Bullard Road Bridge (Upstream).	558
	Nash Hill Road Bridge (Upstream).	523
West Branch Mill River.	Graham Pond Dam (Upstream).	737
	Graham Pond Dam (Downstream).	724
	Stone Dam (Upstream) ..	718
	Route 9 Bridge (Upstream).	702
	Route 9 Bridge 1,637 feet downstream from Village Hill Road Bridge (Upstream).	685
	Route 9 Bridge 1,214 feet upstream from Chesterfield Road Bridge (Upstream).	605
	Chesterfield Road Bridge (Upstream).	580
	Route 9 Bridge 792 feet upstream from North Street Bridge (Upstream).	559

Source of flooding	Location	Elevation in feet, national geodetic vertical datum
Unquomok Brook	North Street Bridge (Upstream).	539
	Confluence with Mill River and East Branch Mill River.	514
	South Street Culvert.....	555
	Driveway Bridge 1,900 feet downstream from South Street Culvert (Upstream).	543
Bradford Brook.....	Confluence of Mill River.	470
	Ashfield Williamsburg Valley Road Culvert.	715
Beaver Brook.....	Confluence of East Branch Mill River.	711
	Mountain Street Culvert.	439
	Wooden Footbridge 1,795 feet downstream from Mountain Street Culvert (Upstream).	431
	Mountain Street Bridge (Upstream).	421
Mill River.....	Wooden Footbridge 4,646 feet downstream from Mountain Street Bridge (Upstream).	385
	Wooden Footbridge 5,860 feet downstream from Mountain Street Bridge (Upstream).	384
	Downstream Corporate Limits.	379
	Confluence of East and West Branches of Mill River.	514
	Route 9 Bridge (Upstream).	489
	Confluence of Unquomok Brook.	470
	Driveway Bridge 3,590 feet downstream from Route 9 Bridge (Upstream).	458
	Downstream from Route 9 Bridge (Upstream).	458
	Stone Dam (Upstream)..	442
	Stone Dam (downstream).	434
South Main Street Bridge (Upstream).	High Street Bridge (Upstream).	416
	Breached Dam (Upstream).	403
	Downstream Corporate Limits.	389

(National Flood Insurance Act of 1968 (Title XIII of Housing and Urban Development Act of 1968), effective January 28, 1969 (33 FR 17804, November 28, 1968), as amended (42 U.S.C. 4001-4128); and Secretary's delegation of authority to Federal Insurance Administrator, 43 FR 7719.)

In accordance with Section 7(o)(4) of the Department of HUD Act, Section 324 of the Housing and Community Amendments of 1978, Pub. L. 95-557, 92 Stat. 2080, this proposed rule has been granted waiver of Congressional review requirements in order to permit it to take effect on the date indicated.

Issued: January 24, 1979.

GLORIA M. JIMENEZ,
Federal Insurance Administrator.

[FR Doc. 79-3592 Filed 2-5-79; 8:45 am]

[4210-01-M]

[24 CFR Part 1917]

[Docket No. FI-5103]

NATIONAL FLOOD INSURANCE PROGRAM

Proposed Flood Elevation Determination for the City of Hendrum, Norman County, Minn.

AGENCY: Federal Insurance Administration, HUD.

ACTION: Proposed rule.

SUMMARY: Technical information or comments are solicited on the proposed base (100-year) flood elevations listed below for selected locations in the City of Hendrum, Norman County, Minnesota. These base (100-year) flood elevations are the basis for the flood plain management measures that the community is required to either adopt or show evidence of being already in effect in order to qualify or remain qualified for participation in the national flood insurance program (NFIP).

DATE: The period for comment will be ninety (90) days following the second publication of this proposed rule in a newspaper of local circulation in the above-named community.

ADDRESS: Maps and other information showing the detailed outlines of the flood-prone areas and the proposed base (100-year) flood elevations are available for review at the City Hall, Hendrum, Minnesota. Send comments to: The Honorable John R. Storsved, Mayor, City of Hendrum, City Hall, Hendrum, Minnesota 56550.

FOR FURTHER INFORMATION CONTACT:

Mr. Richard Krimm, Assistant Administrator, Office of Flood Insurance, Room 5270, 451 Seventh Street SW., Washington, D.C. 20410, 202-755-5581 or toll-free line 800-424-8872.

SUPPLEMENTARY INFORMATION: The Federal Insurance Administrator gives notice of the proposed determinations of base (100-year) flood elevations for the City of Hendrum, in accordance with section 110 of the Flood Disaster Protection Act of 1973 (Pub. L. 93-234), 87 Stat. 980, which added section 1363 to the National Flood Insurance Act of 1968 (Title XIII of the Housing and Urban Development Act of 1968 (Pub. L. 90-448)), 42 U.S.C. 4001-4128, and 24 CFR Part 1917.4(a).

These elevations, together with the flood plain management measures required by § 1910.3 of the program regulations, are the minimum that are required. They should not be construed to mean the community must change

any existing ordinances that are more stringent in their flood plain management requirements. The community may at any time enact stricter requirements on its own, or pursuant to policies established by other Federal, State, or regional entities. These proposed elevations will also be used to calculate the appropriate flood insurance premium rates for new buildings and their contents and for the second layer of insurance on existing buildings and their contents.

The proposed base (100-year) flood elevations for selected locations are:

Source of flooding	Location	Elevation in feet, national geodetic vertical datum
Wild Rice River.....	200 feet downstream of County Highway 25.	870
	1.32 Miles upstream of County Highway 25.	870

(National Flood Insurance Act of 1968 (Title XIII of Housing and Urban Development Act of 1968), effective January 28, 1969 (33 FR 17804, November 28, 1968), as amended (42 U.S.C. 4001-4128); and the Secretary's delegation of authority to Federal Insurance Administrator, 43 FR 7719.)

In accordance with Section 7(o)(4) of the Department of HUD Act, Section 324 of the Housing and Community Amendments of 1978, Pub. L. 95-557, 92 Stat. 2080, this proposed rule has been granted waiver of Congressional review requirements in order to permit it to take effect on the date indicated.

Issued: January 24, 1979.

GLORIA M. JIMENEZ,
Federal Insurance Administrator.

[FR Doc. 79-3593 Filed 2-5-79; 8:45 am]

[4210-01-M]

[24 CFR Part 1917]

[Docket No. FI-5104]

NATIONAL FLOOD INSURANCE PROGRAM

Proposed Flood Elevation Determination for the City of Glendive, Dawson County, Mont.

AGENCY: Federal Insurance Administration, HUD.

ACTION: Proposed rule.

SUMMARY: Technical information or comments are solicited on the proposed base (100-year) flood elevations listed below for selected locations in the City of Glendive, Dawson County, Montana. These base (100-year) flood elevations are the basis for the flood plain management measures that the community is required to either adopt or show evidence of being already in

effect in order to qualify or remain qualified for participation in the national flood insurance program (NFIP).

DATE: The period for comment will be ninety (90) days following the second publication of this proposed rule in a newspaper of local circulation in the above-named community.

ADDRESS: Maps and other information showing the detailed outlines of the flood-prone areas and the proposed base (100-year) flood elevations are available for review at City Hall, P.O. Box 780, Glendive, Montana. Send comments to: Mr. Wilbur Wallace, Director of Public Works, City of Glendive, City Hall, Glendive, Montana 59330.

FOR FURTHER INFORMATION CONTACT:

Mr. Richard Krimm, Assistant Administrator, Office of Flood Insurance, Room 5270, 451 Seventh Street SW., Washington, D.C. 20410, 202-755-5581 or toll-free line 800-424-8872.

SUPPLEMENTARY INFORMATION:

The Federal Insurance Administrator gives notice of the proposed determinations of base (100-year) flood elevations for the City of Glendive, Montana, in accordance with section 110 of the Flood Disaster Protection Act of 1973 (Pub. L. 93-234), 87 Stat. 980, which added section 1363 to the National Flood Insurance Act of 1968 (Title XIII of the Housing and Urban Development Act of 1968 (Pub. L. 90-448)), 42 U.S.C. 4001-4128, and 24 CFR 1917.4(a).

These elevations, together with the flood plain management measures required by § 1910.3 of the program regulations, are the minimum that are required. They should not be construed to mean the community must change any existing ordinances that are more stringent in their flood plain management requirements. The community may at any time enact stricter requirements on its own, or pursuant to policies established by other Federal, State, or regional entities. These proposed elevations will also be used to calculate the appropriate flood insurance premium rates for new buildings and their contents and for the second layer of insurance on existing buildings and their contents.

The proposed base (100-year) flood elevations for selected locations are:

Source of flooding	Location	Elevation in feet, national geodetic vertical datum
Yellowstone River	Interstate Highway 94 Bridges—50 feet*	2,062
	Towne Street Bridge—100 feet*	2,066
	Bell Street Bridge—100 feet.	2,068

*Upstream from centerline.

(National Flood Insurance Act of 1968 (Title XIII of Housing and Urban Development Act of 1968), effective January 28, 1969 (33 FR 17804, November 28, 1968), as amended (42 U.S.C. 4001-4128); and Secretary's delegation of authority to Federal Insurance Administrator, 43 FR 7719.)

In accordance with section 7(o)(4) of the Department of HUD Act, Section 324 of the Housing and Community Amendments of 1978, Pub. L. 95-557, 92 Stat. 2080, this proposed rule has been granted waiver of Congressional review requirements in order to permit it to take effect on the date indicated.

Issued: January 24, 1979.

GLORIA M. JIMENEZ,
Federal Insurance Administrator.

[FR Doc. 79-3594 Filed 2-5-79; 8:45 am]

[4210-01-M]

[24 CFR Part 1917]

[Docket No. FI-5105]

NATIONAL FLOOD INSURANCE PROGRAM

Proposed Flood Elevation Determination for the City of Cambridge, Furnas County, Nebr.

AGENCY: Federal Insurance Administration, HUD.

ACTION: Proposed rule.

SUMMARY: Technical information or comments are solicited on the proposed base (100-year) flood elevations listed below for selected locations in the City of Cambridge, Furnas County, Nebraska. These base (100-year) flood elevations are the basis for the flood plain management measures that the community is required to either adopt or show evidence of being already in effect in order to qualify or remain qualified for participation in the national flood insurance program (NFIP).

DATE: The period for comment will be ninety (90) days following the second publication of this proposed rule in a newspaper of local circulation in the above-named community.

ADDRESS: Maps and other information showing the detailed outlines of the flood-prone areas and the proposed base (100-year) flood elevations are available for review at the City Hall, Cambridge, Nebraska. Send com-

ments to: The Honorable Charles B. Mousel, Mayor, City of Cambridge, City Hall, Cambridge, Nebraska 69022.

FOR FURTHER INFORMATION CONTACT:

Mr. Richard Krimm, Assistant Administrator, Office of Flood Insurance, Room 5270, 451 Seventh Street SW., Washington, D.C. 20410, 202-755-5581 or toll-free line 800-424-8872.

SUPPLEMENTARY INFORMATION:

The Federal Insurance Administrator gives notice of the proposed determinations of base (100-year) flood elevations for the City of Cambridge, in accordance with section 110 of the Flood Disaster Protection Act of 1973 (Pub. L. 93-234), 87 Stat. 980, which added section 1363 to the National Flood Insurance Act of 1968 (Title XIII of the Housing and Urban Development Act of 1968 (Pub. L. 90-448)), 42 U.S.C. 4001-4128, and 24 CFR Part 1917.4(a).

These elevations, together with the flood plain management measures required by § 1910.3 of the program regulations, are the minimum that are required. They should not be construed to mean the community must change any existing ordinances that are more stringent in their flood plain management requirements. The community may at any time enact stricter requirements on its own, or pursuant to policies established by other Federal, State, or regional entities. These proposed elevations will also be used to calculate the appropriate flood insurance premium rates for new buildings and their contents and for the second layer of insurance on existing buildings and their contents.

The proposed base (100-year) flood elevations for selected locations are:

Source of flooding	Location	Elevation in feet, national geodetic vertical datum
Republican River..	Approximately 1 mile downstream of State Highway 47.	2,254
	Just downstream of State Highway 47.	2,262
	Just upstream of State Highway 47.	2,264
	Approximately 1 mile upstream of State Highway 47.	2,267
	Approximately 1.37 miles upstream of State Highway 47.	2,270

(National Flood Insurance Act of 1968 (Title XIII of Housing and Urban Development Act of 1968), effective January 28, 1969 (33 FR 17804, November 28, 1968), as amended (42 U.S.C. 4001-4128); and Secretary's delegation of authority to Federal Insurance Administrator, 43 FR 7719.)

In accordance with Section 7(o)(4) of the Department of HUD Act, Section 324 of the

Housing and Community Amendments of 1978, Pub. L. 95-557, 92 Stat. 2080, this proposed rule has been granted waiver of Congressional review requirements in order to permit it to take effect on the date indicated.

Issued: January 24, 1979.

GLORIA M. JIMENEZ,
Federal Insurance Administrator.

[FR Doc. 79-3595 Filed 2-5-79; 8:45 am]

[4210-01-M]

[24 CFR Part 1917]

[Docket No. FI-4506]

NATIONAL FLOOD INSURANCE PROGRAM

Proposed Flood Elevation Determinations for the Town of Deering, Hillsborough County, N.H.

CORRECTION

AGENCY: Federal Insurance Administration, HUD.

ACTION: Correction of proposed rule.

SUMMARY: This document corrects a proposed rule on base (100-year) flood elevations that appeared on page 43 FR 42274 of the FEDERAL REGISTER of September 20, 1978.

EFFECTIVE DATE: September 20, 1978.

FOR FURTHER INFORMATION CONTACT:

Mr. Richard Krimm, Assistant Administrator, Office of Flood Insurance, Room 5270, 451 Seventh Street SW., Washington, D.C. 20410, 202-755-5581 or toll-free line 800-424-8872.

The following:

Source of flooding	Location	Elevation in feet, national geodetic vertical datum
Piscataquog River.	0.24 mile upstream of Dam near Camp Road.	780
	0.5 mile upstream of Beaver Made Road.	800
	Just downstream of Deering Reservoir Dam.	921

Should be corrected to read:

Source of flooding	Location	Elevation in feet, national geodetic vertical datum
Piscataquog River.	0.23 mile upstream of Dam near Camp Road.	780
	0.47 mile upstream of Beaver Made Dam.	800
	Just downstream of Deering Reservoir Dam.	912
	Just upstream of Deering Reservoir Dam.	921

(National Flood Insurance Act of 1968 (Title XIII of Housing and Urban Development Act of 1968), effective January 28, 1969 (33 FR 17804, November 28, 1968), as amended; 42 U.S.C. 4001-4128; and the Secretary's delegation of authority to Federal Insurance Administrator, 43 FR 7719).

In accordance with Section 7(o)(4) of the Department of HUD Act, Section 324 of the Housing and Community Amendments of 1978, Pub. L. 95-557, 92 Stat. 2080, this proposed rule has been granted waiver of Congressional review requirements in order to permit it to take effect on the date indicated.

Issued: January 24, 1979.

GLORIA M. JIMENEZ,
Federal Insurance Administrator.

[FR Doc. 79-3596 Filed 2-5-79; 8:45 am]

[4210-01-M]

[24 CFR Part 1917]

[Docket No. FI-5106]

NATIONAL FLOOD INSURANCE PROGRAM

Proposed Flood Elevation Determination for the Town of Westfield, Union County, N.J.

AGENCY: Federal Insurance Administration, HUD.

ACTION: Proposed rule.

SUMMARY: Technical information or comments are solicited on the proposed base (100-year) flood elevations listed below for selected locations in the Town of Westfield, Union County, New Jersey. These base (100-year) flood elevations are the basis for the flood plain management measures that the community is required to either adopt or show evidence of being already in effect in order to qualify or remain qualified for participation in the national flood insurance program (NFIP).

DATE: The period for comment will be ninety (90) days following the second publication of this proposed rule in a newspaper of local circulation in the above-named community.

ADDRESS: Maps and other information showing the detailed outlines of the flood-prone areas and the proposed base (100-year) flood elevations are available for review at Municipal Building, 425 East Broad Street, Westfield, New Jersey. Send comments to: Honorable Alexander S. Williams, Mayor, Town of Westfield, Municipal Building, 425 East Broad Street, Westfield, New Jersey 07090.

FOR FURTHER INFORMATION CONTACT:

Mr. Richard Krimm, Assistant Administrator, Office of Flood Insurance Room 5270, 451 Seventh Street SW., Washington, D.C. 20410, 202-755-5581 or toll-free line 800-424-8872.

SUPPLEMENTARY INFORMATION: The Federal Insurance Administrator gives notice of the proposed determinations of base (100-year) flood elevations for the Town of Westfield, New Jersey, in accordance with section 110 of the Flood Disaster Protection Act of 1973 (Pub. L. 93-234), 87 Stat. 980, which added section 1363 to the National Flood Insurance Act of 1968 (Title XIII of the Housing and Urban Development Act of 1968 (Pub. L. 90-448)), 42 U.S.C. 4001-4128, and 24 CFR 1917.4(a).

These elevations, together with the flood plain management measures required by § 1910.3 of the program regulations, are the minimum that are required. They should not be construed to mean the community must change any existing ordinances that are more stringent in their flood plain management requirements. The community may at any time enact stricter requirements on its own, or pursuant to policies established by other Federal, State, or regional entities. These proposed elevations will also be used to calculate the appropriate flood insurance premium rates for new buildings and their contents and for the second layer of insurance on existing buildings and their contents.

The proposed base (100-year) flood elevations for selected locations are:

Source of flooding	Location	Elevation in feet, national geodetic vertical datum
Robinsons Branch 15.	Lamberts Mill Road—at centerline.	51
	Park Bridge—50 feet*	76
	Willow Grove Road—50 feet*.	89
Robinsons Branch 15-1.	Confluence with Robinsons Branch 15.	52
Robinsons Branch 15-2.	Confluence with Robinsons Branch 15.	69
Tributary to Rahway River.	Downstream Corporate Limits.	88
	Gallows Hill Road—50 feet**.	95
	Gallows Hill Road—50 feet*.	100
Nomahegan Brook-Echo Lake.	Springfield Avenue—at centerline.	77

* Upstream from centerline.

** Downstream from centerline.

(National Flood Insurance Act of 1968 (Title XIII of Housing and Urban Development Act of 1968), effective January 28, 1969 (33 FR 17804, November 28, 1968), as amended; 42 U.S.C. 4001-4128; and Secretary's delegation of authority to Federal Insurance Administrator, 43 FR 7719.)

In accordance with Section 7(o)(4) of the Department of HUD Act, Section 324 of the Housing and Community Amendments of 1978, Pub. L. 95-557, 92 Stat. 2080, this proposed rule has been granted waiver of Congressional review requirements in order to permit it to take effect on the date indicated.

Issued: January 25, 1979.

GLORIA M. JIMENEZ,
Federal Insurance Administrator.
[FR Doc. 79-3597 Filed 2-5-79; 8:45 am]

[4210-01-M]

[24 CFR Part 1917]

[Docket No. FI-5107]

NATIONAL FLOOD INSURANCE PROGRAM

Proposed Flood Elevation Determination for the City of Forest River, Walsh County, N. Dak.

AGENCY: Federal Insurance Administration, HUD.

ACTION: Proposed rule.

SUMMARY: Technical information or comments are solicited on the proposed base (100-year) flood elevations listed below for selected locations in the City of Forest River, Walsh County, North Dakota. These base (100-year) flood elevations are the basis for the flood plain management measures that the community is required to either adopt or show evidence of being already in effect in order to qualify or remain qualified for participation in the national flood insurance program (NFIP).

DATE: The period for comment will be ninety (90) days following the second publication of this proposed rule in a newspaper of local circulation in the above-named community.

ADDRESS: Maps and other information showing the detailed outlines of the flood-prone areas and the proposed base (100-year) flood elevations are available for review at City Hall, Forest River, North Dakota. Send comments to: Honorable Lee Ferguson, Mayor, City of Forest River, Forest River, North Dakota 58233.

FOR FURTHER INFORMATION CONTACT:

Mr. Richard Krimm, Assistant Administrator, Office of Flood Insurance, Room 5270, 451 Seventh Street SW., Washington, D.C. 20410, 202-755-5581 or toll-free line 800-424-8872.

SUPPLEMENTARY INFORMATION:

The Federal Insurance Administrator gives notice of the proposed determinations of base (100-year) flood elevations for the City of Forest River, North Dakota, in accordance with section 110 of the Flood Disaster Protection Act of 1973 (Pub. L. 93-234), 87 Stat. 980, which added section 1363 to the National Flood Insurance Act of 1968 (Title XIII of the Housing and Urban Development Act of 1968 (Pub. L. 90-448)), 42 U.S.C. 4001-4128, and 24 CFR 1917.4(a).

These elevations, together with the flood plain management measures re-

quired by § 1910.3 of the program regulations, are the minimum that are required. They should not be construed to mean the community must change any existing ordinances that are more stringent in their flood plain management requirements. The community may at any time enact stricter requirements on its own, or pursuant to policies established by other Federal, State, or regional entities. These proposed elevations will also be used to calculate the appropriate flood insurance premium rates for new buildings and their contents and for the second layer of insurance on existing buildings and their contents.

The proposed base (100-year) flood elevations for selected locations are:

Source of flooding	Location	Elevation in feet, national geodetic vertical datum
Forest River.....	At Downstream Corporate Limits.	859

(National Flood Insurance Act of 1968 (Title XIII of Housing and Urban Development Act of 1968), effective January 28, 1969 (33 FR 17804, November 28, 1968), as amended (42 U.S.C. 4001-4128); and Secretary's delegation of authority to Federal Insurance Administrator, 43 FR 7719.)

In accordance with section 7(o)(4) of the Department of HUD Act, Section 324 of the Housing and Community Amendments of 1978, Pub. L. 95-557, 92 Stat. 2080, this proposed rule has been granted waiver of Congressional review requirements in order to permit it to take effect on the date indicated.

Issued: January 24, 1979.

GLORIA M. JIMENEZ,
Federal Insurance Administrator.
[FR Doc. 79-3598 Filed 2-5-79; 8:45 am]

[4210-01-M]

[24 CFR Part 1917]

[Docket No. FI-5108]

NATIONAL FLOOD INSURANCE PROGRAM

Proposed Flood Elevation Determination for the Village of Madison, Lake County, Ohio

AGENCY: Federal Insurance Administration, HUD.

ACTION: Proposed rule.

SUMMARY: Technical information or comments are solicited on the proposed base (100-year) flood elevations listed below for selected locations in the Village of Madison, Lake County, Ohio. These base (100-year) flood elevations are the basis for the flood plain management measures that the community is required to either adopt or show evidence of being already in effect in order to qualify or remain

qualified for participation in the national flood insurance program (NFIP).

DATE: The period for comment will be ninety (90) days following the second publication of this proposed rule in a newspaper of local circulation in the above-named community.

ADDRESS: Maps and other information showing the detailed outlines of the flood-prone areas and the proposed base (100-year) flood elevations are available for review at the Village Administrator's Office, Madison, Ohio. Send comments to: The Honorable Adam Fabel, Mayor, Village of Madison, P.O. Box 7, Madison, Ohio 44057. Attention: Dan Kennedy, Village Administrator.

FOR FURTHER INFORMATION CONTACT:

Mr. Richard Krimm, Assistant Administrator, Office of Flood Insurance, Room 5270, 451 Seventh Street SW., Washington, D.C. 20410, 202-755-5581 or toll-free line 800-424-8872.

SUPPLEMENTARY INFORMATION:

The Federal Insurance Administrator gives notice of the proposed determinations of base (100-year) flood elevations for the Village of Madison, in accordance with section 110 of the Flood Disaster Protection Act of 1973 (Pub. L. 93-234), 87 Stat. 980, which added section 1363 to the National Flood Insurance Act of 1968 (Title XIII of the Housing and Urban Development Act of 1968 (Pub. L. 90-448)), 42 U.S.C. 4001-4128, and 24 CFR 1917.4(a).

These elevations, together with the flood plain management measures required by § 1910.3 of the program regulations, are the minimum that are required. They should not be construed to mean the community must change any existing ordinances that are more stringent in their flood plain management requirements. The community may at any time enact stricter requirements on its own, or pursuant to policies established by other Federal, State, or regional entities. These proposed elevations will also be used to calculate the appropriate flood insurance premium rates for new buildings and their contents and for the second layer of insurance on existing buildings and their contents.

The proposed base (100-year) flood elevations for selected locations are:

Source of flooding	Location	Elevation in feet, national geodetic vertical datum	Source of flooding	Location	Elevation in feet, national geodetic vertical datum	
Rand Ditch	At downstream corporate limits.	674	Rand Ditch Tributary No. 1.	Approximately 950 feet upstream of confluence with East Branch Rand Ditch.	736	
	100 feet downstream from Middle Ridge Road.	681		At confluence with Rand Ditch.	729	
	100 feet upstream from Middle Ridge Road.	684		Approximately 1,470 feet upstream of confluence with Rand Ditch.	748	
	Approximately 3,500 feet upstream from Middle Ridge Road.	687		At confluence with Rand Ditch.	726	
	Approximately 2,700 feet downstream from Edwards Street.	695		Approximately 2,320 feet upstream of confluence with Rand Ditch.	745	
	Approximately 100 feet downstream from Edwards Street.	704		Miller's Ditch.....	Approximately 420 feet downstream from Middle Ridge Road.	682
	Just downstream from Conrail.	707		Approximately 500 feet upstream from Middle Ridge Road.	685	
	Just upstream from Union Street.	714		Upstream corporate limits.	687	
	Just downstream from Main Street.	718				
	Approximately 200 feet upstream from Main Street.	726				
	Approximately 200 feet upstream from Parkway Boulevard.	734				
	Approximately 2,900 feet upstream from Parkway Boulevard.	749				
	Balch Ditch.....	Approximately 620 feet downstream from Dirt Road.		687		
East Branch Rand Ditch.	At Dayton Drive	687				
	Approximately 320 feet downstream from Norfolk and Western Railway Mouth at Rand Ditch.	707				
	60 feet downstream from Lake Street.	712				
	Just upstream of Field Road.	715				
	80 feet upstream from Sanford Street.	716				
	Just downstream from Main Street.	719				
	Approximately 140 feet upstream from Main Street.	720				
	Approximately 80 feet downstream from Hyder Road.	727				
	Approximately 120 feet upstream from Hyder Road.	729				
	Approximately 850 feet upstream from Hyder Road.	735				
Approximately 1,400 feet upstream from Hyder Road.	740					
Approximately 2,400 feet upstream from Hyder Road.	753					
Branch Rand Ditch Tributary No. 1.	Approximately 640 feet downstream from Main Street.	716				
	100 feet downstream from Main Street.	718				
	100 feet upstream from Main Street.	721				
	Approximately 1,050 feet upstream from Main Street.	730				
	Approximately 1,800 feet upstream from Main Street.	737				
Branch Rand Ditch Tributary No. 2.	At confluence with East Branch Rand Ditch.	723				

(National Flood Insurance Act of 1968 (Title XIII of Housing and Urban Development Act of 1968), effective January 28, 1969 (33 FR 17804, November 28, 1968), as amended (42 U.S.C. 4001-4128); and Secretary's delegation of authority to Federal Insurance Administrator, 43 FR 7719.)

In accordance with section 7(o)(4) of the Department of HUD Act, Section 324 of the Housing and Community Amendments of 1978, Pub. L. 95-557, 92 Stat. 2080, this proposed rule has been granted waiver of Congressional review requirements in order to permit it to take effect on the date indicated.

Issued: January 24, 1979.

GLORIA M. JIMENEZ,
Federal Insurance Administrator.
[FR Doc. 79-3599 Filed 2-5-79; 8:45 am]

[4210-01-M]

[24 CFR Part 1917]

[Docket No. FI-5109]

NATIONAL FLOOD INSURANCE PROGRAM

Proposed Flood Elevation Determination for the City of Central Point, Jackson County, Oreg.

AGENCY: Federal Insurance Administration, HUD.

ACTION: Proposed rule.

SUMMARY: Technical information or comments are solicited on the proposed base (100-year) flood elevations listed below for selected locations in the City of Central Point, Jackson County, Oregon. These base (100-year) flood elevations are the basis for the flood plain management measures that the community is required to either adopt or show evidence of being already in effect in order to qualify or remain qualified for participation in

the national flood insurance program (NFIP).

DATE: The period for comment will be ninety (90) days following the second publication of this proposed rule in a newspaper of local circulation in the above-named community.

ADDRESS: Maps and other information showing the detailed outlines of the flood-prone areas and the proposed base (100-year) flood elevations are available for review at City Hall, 250 East Pine Street, Central Point, Oregon 97502. Send comments to: Mr. E. David Kucera, City Administrator, City of Central Point, City Hall, 250 East Pine Street, Central Point, Oregon 97502.

FOR FURTHER INFORMATION CONTACT:

Mr. Richard Krimm, Assistant Administrator, Office of Flood Insurance, Room 5270, 451 Seventh Street SW., Washington, D.C. 20410, 202-755-5581 or toll-free line 800-424-8872.

SUPPLEMENTARY INFORMATION:

The Federal Insurance Administrator gives notice of the proposed determinations of base (100-year) flood elevations for the City of Central Point, Oregon, in accordance with section 110 of the Flood Disaster Protection Act of 1973 (Pub. L. 93-234), 87 Stat. 980, which added section 1363 to the National Flood Insurance Act of 1968 (Title XIII of the Housing and Urban Development Act of 1968 (Pub. L. 90-448)), 42 U.S.C. 4001-4128, and 24 CFR 1917.4(a).

These elevations, together with the flood plain management measures required by § 1910.3 of the program regulations, are the minimum that are required. They should not be construed to mean the community must change any existing ordinances that are more stringent in their flood plain management requirements. The community may at any time enact stricter requirements on its own, or pursuant to policies established by other Federal, State, or regional entities. These proposed elevations will also be used to calculate the appropriate flood insurance premium rates for new buildings and their contents and for the second layer of insurance on existing buildings and their contents.

The proposed base (100-year) flood elevations for selected locations are:

Source of flooding	Location	Elevation in feet, national geodetic vertical datum
Griffin Creek.....	Southern Pacific Railroad Bridge—90 feet*	1,252
	Southern Pacific Railroad Bridge—30 feet**	1,254
	Pine Street (Bridge Culvert)—60 feet*	1,271
	Pine Street (Bridge Culvert)—20 feet**	1,276
	Beall Lane (Bridge Culvert)—20 feet*	1,294

**Upstream from centerline.
*Downstream from centerline.

(National Flood Insurance Act of 1968 (Title XIII of Housing and Urban Development Act of 1968), effective January 28, 1969 (33 FR 17804, November 28, 1968), as amended (42 U.S.C. 4001-4128); and Secretary's delegation of authority to Federal Insurance Administrator, 43 FR 7719.)

In accordance with Section 7(o)(4) of the Department of HUD Act, Section 324 of the Housing and Community Amendments of 1978, Pub. L. 95-557, 92 Stat. 2080, this proposed rule has been granted waiver of Congressional review requirements in order to permit it to take effect on the date indicated.

Issued: January 24, 1979.

GLORIA M. JIMENEZ,
Federal Insurance Administrator.
[FR Doc. 78-3600 Filed 2-5-79; 8:45 am]

[4210-01-M]

[24 CFR Part 1917]

[Docket No. FI-5110]

NATIONAL FLOOD INSURANCE PROGRAM

Proposed Flood Elevation Determination for the City of Gold Hill, Jackson County, Oreg.

AGENCY: Federal Insurance Administration, HUD.

ACTION: Proposed rule.

SUMMARY: Technical information or comments are solicited on the proposed base (100-year) flood elevations listed below for selected locations in the City of Gold Hill, Jackson County, Oregon. These base (100-year) flood elevations are the basis for the flood plain management measures that the community is required to either adopt or show evidence of being already in effect in order to qualify or remain qualified for participation in the national flood insurance program (NFIP).

DATE: The period for comment will be ninety (90) days following the second publication of this proposed rule in a newspaper of local circulation in the above-named community.

ADDRESS: Maps and other information showing the detailed outlines of the flood-prone areas and the proposed base (100-year) flood elevations are available for review at the City Hall, Gold Hill, Oregon. Send comments to: Honorable Karen Kell, Mayor, City of Gold Hill, P.O. Box 315, Gold Hill, Oregon.

FOR FURTHER INFORMATION CONTACT:

Mr. Richard Krimm, Assistant Administrator, Office of Flood Insurance, Room 5270, 451 Seventh Street SW., Washington, D.C. 20410, 202-755-5581 or toll-free line 800-424-8872.

SUPPLEMENTARY INFORMATION: The Federal Insurance Administrator gives notice of the proposed determinations of base (100-year) flood elevations for the City of Gold Hill, Oregon, in accordance with section 110 of the Flood Disaster Protection Act of 1973 (Pub. L. 93-234), 87 Stat. 980, which added section 1363 to the National Flood Insurance Act of 1968 (Title XIII of the Housing and Urban Development Act of 1968 (Pub. L. 90-448)), 42 U.S.C. 4001-4128, and 24 CFR 1917.4(a).

These elevations, together with the flood plain management measures required by § 1910.3 of the program regulations, are the minimum that are required. They should not be construed to mean the community must change any existing ordinances that are more stringent in their flood plain management requirements. The community may at any time enact stricter requirements on its own, or pursuant to policies established by other Federal, State, or regional entities. These proposed elevations will also be used to calculate the appropriate flood insurance premium rates for new buildings and their contents and for the second layer of insurance on existing buildings and their contents.

The proposed base (100-year) flood elevations for selected locations are:

Source of flooding	Location	Elevation in feet, national geodetic vertical datum
Rogue River.....	Southern Pacific Railroad—100 feet upstream from centerline.	1066

(National Flood Insurance Act of 1968 (Title XIII of Housing and Urban Development Act of 1968), effective January 28, 1969 (33 FR 17804, November 28, 1968), as amended (42 U.S.C. 4001-4128); and Secretary's delegation of authority to Federal Insurance Administrator, 43 FR 7719.)

In accordance with Section 7(o)(4) of the Department of HUD Act, Section 324 of the Housing and Community Amendments of

1978, Pub. L. 95-557, 92 Stat. 2080, this proposed rule has been granted waiver of Congressional review requirements in order to permit it to take effect on the date indicated.

Issued: January 24, 1979

GLORIA M. JIMENEZ,
Federal Insurance Administrator.
[FR Doc. 79-3601 Filed 2-5-79; 8:45 am]

[4210-01-M]

[24 CFR Part 1917]

[Docket No. FI-5111]

NATIONAL FLOOD INSURANCE PROGRAM

Proposed Flood Elevation Determination for the City of Oregon City, Clackamas County, Oregon

AGENCY: Federal Insurance Administration, HUD.

ACTION: Proposed rule.

SUMMARY: Technical information or comments are solicited on the proposed base (100-year) flood elevations listed below for selected locations in the City of Oregon City, Clackamas County, Oregon. These base (100-year) flood elevations are the basis for the flood plain management measures that the community is required to either adopt or show evidence of being already in effect in order to qualify or remain qualified for participation in the national flood insurance program (NFIP).

DATES: The period for comment will be ninety (90) days following the second publication of this proposed rule in a newspaper of local circulation in the above-named community.

ADDRESSES: Maps and other information showing the detailed outlines of the flood-prone areas and the proposed base (100-year) flood elevations are available for review at City Hall, 7th and John Adams, Oregon City, Oregon. Send comments to: Mr. Alfred Simonson, City Manager, City of Oregon City, City Hall, 7th and John Adams, Oregon City, Oregon 97045.

FOR FURTHER INFORMATION CONTACT:

Mr. Richard Krimm, Assistant Administrator, Office of Flood Insurance, Room 5270, 451 Seventh Street SW., Washington, D.C. 20410, 202-755-5581 or toll-free line 800-424-8872.

SUPPLEMENTARY INFORMATION: The Federal Insurance Administrator gives notice of the proposed determinations of base (100-year) flood elevations for the City of Oregon City, Oregon, in accordance with section 110 of the Flood Disaster Protection Act of 1973 (Pub. L. 93-234), 87 Stat. 980, which added section 1363 to the Na-

tional Flood Insurance Act of 1968 (Title XIII of the Housing and Urban Development Act of 1968 (Pub. L. 90-448)), 42 U.S.C. 4001-4128, and 24 CFR 1917.4(a).

These elevations, together with the flood plain management measures required by § 1910.3 of the program regulations, are the minimum that are required. They should not be construed to mean the community must change any existing ordinances that are more stringent in their flood plain management requirements. The community may at any time enact stricter requirements on its own, or pursuant to policies established by other Federal, State, or regional entities. These proposed elevations will also be used to calculate the appropriate flood insurance premium rates for new buildings and their contents and for the second layer of insurance on existing buildings and their contents.

The proposed base (100-year) flood elevations for selected locations are:

Source of flooding	Location	Elevation in feet, national geodetic vertical datum
Willamette River ..	Interstate 205 Bridge—70 feet*	45
	Oregon City-West Linn Bridge—70 feet*	46
Clackamas River ...	McLoughlin Boulevard—50 feet*	44
	Portland Traction Company Railroad—50 feet**	44
Abernethy Creek ..	South Pacific Railroad Trestle—30 feet*	45
	Washington Street—40 feet*	45

* Upstream from centerline

** Downstream from centerline

(National Flood Insurance Act of 1968 (Title XIII of Housing and Urban Development Act of 1968), effective January 28, 1969 (33 FR 17804, November 28, 1968), as amended (42 U.S.C. 4001-4128); and Secretary's delegation of authority to Federal Insurance Administrator, 43 FR 7719.)

In accordance with Section 7(o)(4) of the Department of HUD Act, Section 324 of the Housing and Community Amendments of 1978, Pub. L. 95-557, 92 Stat. 2080, this proposed rule has been granted waiver of Congressional review requirements in order to permit it to take effect on the date indicated.

Issued: January 25, 1979.

GLORIA M. JIMENEZ,
Federal Insurance Administrator.

[FR Doc. 79-3602 Filed 2-5-79; 8:45 am]

[4210-01-M]

[24 CFR Part 1917]

[Docket No. FI-5112]

NATIONAL FLOOD INSURANCE PROGRAM

Proposed Flood Elevation Determination for the Borough of Birdsboro, Berks County, Pa.

AGENCY: Federal Insurance Administration, HUD.

ACTION: Proposed rule.

SUMMARY: Technical information or comments are solicited on the proposed base (100-year) flood elevations listed below for selected locations in the Borough of Birdsboro, Berks County, Pennsylvania. These base (100-year) flood elevations are the basis for the flood plain management measures that the community is required to either adopt or show evidence of being already in effect in order to qualify or remain qualified for participation in the national flood insurance program (NFIP).

DATE: The period for comment will be ninety (90) days following the second publication of this proposed rule in a newspaper of local circulation in the above-named community.

ADDRESS: Maps and other information showing the detailed outlines of the flood-prone areas and the proposed base (100-year) flood elevations are available for review at the Borough Hall, 113 East Main Street, Birdsboro, Pennsylvania. Send comments to: Honorable Russell Mountz, Mayor of Birdsboro, 113 East Main Street, Birdsboro, Pennsylvania 19508.

FOR FURTHER INFORMATION CONTACT:

Mr. Richard Krimm, Assistant Administrator, Office of Flood Insurance, Room 5270, 451 Seventh Street SW., Washington, D.C. 20410, 202-755-5581 or toll-free line 800-424-8872.

SUPPLEMENTARY INFORMATION: The Federal Insurance Administrator gives notice of the proposed determinations of base (100-year) flood elevations for the Borough of Birdsboro, Berks County, Pennsylvania in accordance with section 110 of the Flood Disaster Protection Act of 1973 (Pub. L. 93-234), 87 Stat. 980, which added section 1363 to the National Flood Insurance Act of 1968 (Title XIII of the Housing and Urban Development Act of 1968 (Pub. L. 90-448)), 42 U.S.C. 4001-4128, and 24 CFR 1917.4(a).

These elevations, together with the flood plain management measures required by § 1910.3 of the program regulations, are the minimum that are required. They should not be construed to mean the community must change any existing ordinances that are more

stringent in their flood plain management requirements. The community may at any time enact stricter requirements on its own, or pursuant to policies established by other Federal, State, or regional entities. These proposed elevations will also be used to calculate the appropriate flood insurance premium rates for new buildings and their contents and for the second layer of insurance on existing buildings and their contents.

The proposed base (100-year) flood elevations for selected locations are:

Source of flooding	Location	Elevation in feet, national geodetic vertical datum
Schuylkill River....	Downstream Corporate Limits.	164
	State Route 82.....	167
	Conrail.....	168
	Upstream Corporate Limits.	170
Hay Creek	Confluence with Schuylkill River.	165
	First Street Bridge.....	167
	State Route 82.....	190
	Upstream Corporate Limits.	207

(National Flood Insurance Act of 1968 (Title XIII of Housing and Urban Development Act of 1968), effective January 28, 1969 (33 FR 17804, November 28, 1968), as amended (42 U.S.C. 4001-4128); and Secretary's delegation of authority to Federal Insurance Administrator, 43 FR 7719.)

In accordance with Section 7(o)(4) of the Department of HUD Act, Section 324 of the Housing and Community Amendments of 1978, Pub. L. 95-557, 92 Stat. 2080, this proposed rule has been granted waiver of Congressional review requirements in order to permit it to take effect on the date indicated.

Issued: January 24, 1979.

GLORIA M. JIMENEZ,
Federal Insurance Administrator.
[FR Doc. 79-3603 Filed 2-5-79; 8:45 am]

[4210-01-M]

[24 CFR Part 1917]

[Docket No. FI-5113]

NATIONAL FLOOD INSURANCE PROGRAM

Proposed Flood Elevation Determination for the Township of Chapman, Clinton County, Pa.

AGENCY: Federal Insurance Administration, HUD.

ACTION: Proposed rule.

SUMMARY: Technical information or comments are solicited on the proposed base (100-year) flood elevations listed below for selected locations in the Township of Chapman, Clinton County, Pennsylvania. These base (100-year) flood elevations are the basis for the flood plain management

measures that the community is required to either adopt or show evidence of being already in effect in order to qualify or remain qualified for participation in the national flood insurance program (NFIP).

DATE: The period for comment will be ninety (90) days following the second publication of this proposed rule in a newspaper of local circulation in the above-named community.

ADDRESS: Maps and other information showing the detailed outlines of the flood-prone areas and the proposed base (100-year) flood elevations are available for review at the Township Building, Renovo, Pennsylvania. Send comments to: Mr. Ralph Lupro, Sr., Chairman of the Board of Supervisors of Chapman, 826 Central Avenue, Renovo, Pennsylvania 17764.

FOR FURTHER INFORMATION CONTACT:

Mr. Richard Krimm, Assistant Administrator, Office of Flood Insurance, Room 5270, 451 Seventh Street SW., Washington, D.C. 20410, 202-755-5581 or toll-free line 800-424-8872.

SUPPLEMENTARY INFORMATION: The Federal Insurance Administrator gives notice of the proposed determinations of base (100-year) flood elevations for the Township of Chapman, Clinton County, Pennsylvania in accordance with section 110 of the Flood Disaster Protection Act of 1973 (Pub. L. 93-234), 87 Stat. 980, which added section 1363 to the National Flood Insurance Act of 1968 (Title XIII of the Housing and Urban Development Act of 1968 (Pub. L. 90-448)), 42 U.S.C. 4001-4128, and 24 CFR 1917.4(a).

These elevations, together with the flood plain management measures required by § 1910.3 of the program regulations, are the minimum that are required. They should not be construed to mean the community must change any existing ordinances that are more stringent in their flood plain management requirements. The community may at any time enact stricter requirements on its own, or pursuant to policies established by other Federal, State, or regional entities. These proposed elevations will also be used to calculate the appropriate flood insurance premium rates for new buildings and their contents and for the second layer of insurance on existing buildings and their contents.

The proposed base (100-year) flood elevations for selected locations are:

Source of flooding	Location	Elevation in feet, national geodetic vertical datum
West Branch Susquehanna River.	Downstream Corporate Limit.	630
	L. R. 120	638
	Upstream Corporate Limit.	658
Hyner Run	Conrail.....	642
	Legislative Route 120.....	644
	Private Bridge.....	702
	Hyner State Park Bridge.	781
	Private Bridge.....	910
Young Woman's Creek.	Conrail.....	651
	Township Route 551.....	653
	Confluence with left branch of Young Woman's Creek.	716
	Legislative Route 18020..	743

(National Flood Insurance Act of 1968 (Title XIII of Housing and Urban Development Act of 1968), effective January 28, 1969 (33 FR 17804, November 28, 1968), as amended (42 U.S.C. 4001-4128); and Secretary's delegation of authority to Federal Insurance Administrator, 43 FR 7719.)

In accordance with Section 7(o)(4) of the Department of HUD Act, Section 324 of the Housing and Community Amendments of 1978, Pub. L. 95-557, 92 Stat. 2080, this proposed rule has been granted waiver of Congressional review requirements in order to permit it to take effect on the date indicated.

Issued: January 24, 1979.

GLORIA M. JIMENEZ,
Federal Insurance Administrator.

[FR Doc. 79-3604 Filed 2-5-79; 8:45 am]

[4210-01-M]

[24 CFR Part 1917]

[Docket No. FI-5114]

NATIONAL FLOOD INSURANCE PROGRAM

Proposed Flood Elevation Determination for the Borough of Clarks Summit, Lackawanna County, Pa.

AGENCY: Federal Insurance Administration, HUD.

ACTION: Proposed rule.

SUMMARY: Technical information or comments are solicited on the proposed base (100-year) flood elevations listed below for selected locations in the Borough of Clarks Summit, Lackawanna County, Pennsylvania. These base (100-year) flood elevations are the basis for the flood plain management measures that the community is required to either adopt or show evidence of being already in effect in order to qualify or remain qualified for participation in the national flood insurance program (NFIP).

DATE: The period for comment will be ninety (90) days following the second publication of this proposed rule in a newspaper of local circulation in the above-named community.

ADDRESS: Maps and other information showing the detailed outlines of the flood-prone areas and the proposed base (100-year) flood elevations are available for review at the Borough Hall, Clarks Summit, Pennsylvania. Send comments to: Mr. Elwood M. Lewis, Manager of Clarks Summit Borough, 304 State Street, Clarks Summit, Pennsylvania 18411.

FOR FURTHER INFORMATION CONTACT:

Mr. Richard Krimm, Assistant Administrator, Office of Flood Insurance, Room 5270, 451 Seventh Street SW., Washington, D.C. 20410, 202-755-5581 or toll-free line 800-424-8872.

SUPPLEMENTARY INFORMATION: The Federal Insurance Administrator gives notice of the proposed determinations of base (100-year) flood elevations for the Borough of Clarks Summit, Lackawanna County, Pennsylvania in accordance with section 110 of the Flood Disaster Protection Act of 1973 (Pub. L. 93-234), 87 Stat. 980, which added section 1363 to the National Flood Insurance Act of 1968 (Title XIII of the Housing and Urban Development Act of 1968 (Pub. L. 90-448)), 42 U.S.C. 4001-4128, and 24 CFR 1917.4(a).

These elevations, together with the flood plain management measures required by § 1910.3 of the program regulations, are the minimum that are required. They should not be construed to mean the community must change any existing ordinances that are more stringent in their flood plain management requirements. The community may at any time enact stricter requirements on its own, or pursuant to policies established by other Federal, State, or regional entities. These proposed elevations will also be used to calculate the appropriate flood insurance premium rates for new buildings and their contents and for the second layer of insurance on existing buildings and their contents.

The proposed base (100-year) flood elevations for selected locations are:

Source of flooding	Location	Elevation in feet, national geodetic vertical datum
Tributary along Conrail.	Gravel Pond Road Culvert Inlet.	1,224
	Terrace Drive.....	1,226
	Greenwood Avenue.....	1,234
	Winola Road Culvert Inlet.	1,237

Source of flooding	Location	Elevation in feet, national geodetic vertical datum
	Bedford Street Culvert Inlet	1,242
	Marion Street Bridge	1,250
	Center Street Culvert Outlet	1,261
	Center Street Culvert Inlet	1,276
	Davison Street	1,305
	Electric Street	1,312
	Florence Street (Upstream)	1,324
Tributary along U.S. Routes 6 and 11	Maple Street (Extended)	
	Wels Market Culvert Inlet	
	1,152	
	Lansdowne Avenue Culvert Inlet	1,162
	Fairview Avenue	1,177
	Walnut Street (Extended)	1,194
	Linden Street Culvert Outlet	1,245
	Upstream Corporate Limits	1,262
Tributary along Hemlock Drive	Playground Culvert Inlet	1,157
	Walnut Street (Extended)	1,163
	Poplar Street (Extended)	1,195
	Footbridge	1,217
	Ash Street (Extended)	1,230
	South Abington Road Culvert Outlet	1,254

(National Flood Insurance Act of 1968 (Title XIII of Housing and Urban Development Act of 1968), effective January 28, 1969 (33 FR 17804, November 28, 1968), as amended (42 U.S.C. 4001-4128); and Secretary's delegation of authority to Federal Insurance Administrator, 43 FR 7719.)

In accordance with Section 7(o)(4) of the Department of HUD Act, Section 324 of the Housing and Community Amendments of 1978, Pub. L. 95-557, 92 Stat. 2080, this proposed rule has been granted waiver of Congressional review requirements in order to permit it to take effect on the date indicated.

Issued: January 24, 1979.

GLORIA M. JIMENEZ,
Federal Insurance Administrator.

[FR Doc. 79-3605 Filed 2-5-79; 8:45 am]

[4210-01-M]

[24 CFR Part 1917]

[Docket No. FI-51165]

NATIONAL FLOOD INSURANCE PROGRAM

Proposed Flood Elevation Determination for the Borough of Houston, Washington County, Pa.

AGENCY: Federal Insurance Administration, HUD.

ACTION: Proposed rule.

SUMMARY: Technical information or comments are solicited on the proposed base (100-year) flood elevations listed below for selected locations in the Borough of Houston, Washington

County, Pennsylvania. These base (100-year) flood elevations are the basis for the flood plain management measures that the community is required to either adopt or show evidence of being already in effect in order to qualify or remain qualified for participation in the national flood insurance program (NFIP).

DATE: The period for comment will be ninety (90) days following the second publication of this proposed rule in a newspaper of local circulation in the above-named community.

ADDRESS: Maps and other information showing the detailed outlines of the flood-prone areas and the proposed base (100-year) flood elevations are available for review at the Borough Building, Houston, Pennsylvania. Send comments to: Honorable Robert Spiller, Mayor of Houston, McNutt Street, Houston, Pennsylvania 15342.

FOR FURTHER INFORMATION CONTACT:

Mr. Richard Krimm, Assistant Administrator, Office of Flood Insurance, Room 5270, 451 Seventh Street SW., Washington, D.C. 20410, 202-755-5581 or toll-free line 800-424-8872.

SUPPLEMENTARY INFORMATION: The Federal Insurance Administrator gives notice of the proposed determinations of base (100-year) flood elevations for the Borough of Houston, Washington County, Pennsylvania, in accordance with section 110 of the Flood Disaster Protection Act of 1973 (Pub. L. 93-234), 87 Stat. 980, which added section 1363 to the National Flood Insurance Act of 1968 (Title XIII of the Housing and Urban Development Act of 1968 (Pub. L. 90-448)), 42 U.S.C. 4001-4128, and 24 CFR 1917.4(a).

These elevations, together with the flood plain management measures required by § 1910.3 of the program regulations, are the minimum that are required. They should not be construed to mean the community must change any existing ordinances that are more stringent in their flood plain management requirements. The community may at any time enact stricter requirements on its own, or pursuant to policies established by other Federal, State, or regional entities. These proposed elevations will also be used to calculate the appropriate flood insurance premium rates for new buildings and their contents and for the second layer of insurance on existing buildings and their contents.

The proposed base (100-year) flood elevations for selected locations are:

Source of flooding	Location	Elevation in feet, national geodetic vertical datum
Chartiers Creek	Corporate Limits (Downstream)	952
	Conrail Crossing	952
	Main Street (Upstream)	953
	Corporate Limits (Upstream)	953
Chartiers Run	Corporate Limits (Downstream)	954
	Pike Street (Upstream)	954
	Abandoned Bridge (Upstream)	954
	Corporate Limits (Upstream)	954

(National Flood Insurance Act of 1968 (Title XIII of Housing and Urban Development Act of 1968), effective January 28, 1969 (33 FR 17804, November 28, 1968), as amended (42 U.S.C. 4001-4128); and Secretary's delegation of authority to Federal Insurance Administrator, 43 FR 7719.)

In accordance with Section 7(o)(4) of the Department of HUD Act, Section 324 of the Housing and Community Amendments of 1978, P.L. 95-557, 92 Stat. 2080, this proposed rule has been granted waiver of Congressional review requirements in order to permit it to take effect on the date indicated.

Issued: January 24, 1979.

GLORIA M. JIMENEZ,
Federal Insurance Administrator.
[FR Doc. 79-3606 Filed 2-5-79; 8:45 am]

[4210-01-M]

[24 CFR Part 1917]

[Docket No. FI-51166]

NATIONAL FLOOD INSURANCE PROGRAM

Proposed Flood Elevation Determination for the Borough of Jermyn, Lackawanna County, Pennsylvania

AGENCY: Federal Insurance Administration, HUD.

ACTION: Proposed rule.

SUMMARY: Technical information or comments are solicited on the proposed base (100-year) flood elevations listed below for selected locations in the Borough of Jermyn, Lackawanna County, Pennsylvania. These base (100-year) flood elevations are the basis for the flood plain management measures that the community is required to either adopt or show evidence of being already in effect in order to qualify or remain qualified for participation in the national flood insurance program (NFIP).

DATE: The period for comment will be ninety (90) days following the second publication of this proposed rule in a newspaper of local circulation in the above-named community.

ADDRESS: Maps and other information showing the detailed outlines of the flood-prone areas and the proposed base (100-year) flood elevations are available for review at the Jermyn Community House, Jermyn, Pennsylvania. Send comments to: Honorable Edward M. Callahan, Mayor of Jermyn, 25 Maple Street, Jermyn, Pennsylvania 18433.

FOR FURTHER INFORMATION CONTACT:

Mr. Richard Krimm, Assistant Administrator, Office of Flood Insurance, Room 5270, 451 Seventh Street SW., Washington, D.C. 20410, 202-755-5581 or toll-free line 800-424-8872.

SUPPLEMENTARY INFORMATION: The Federal Insurance Administrator gives notice of the proposed determinations of base (100-year) flood elevations for the Borough of Jermyn, Lackawanna County, Pennsylvania in accordance with section 110 of the Flood Disaster Protection Act of 1973 (Pub. L. 93-234), 87 Stat. 980, which added section 1363 to the National Flood Insurance Act of 1968 (Title XIII of the Housing and Urban Development Act of 1968 (Pub. L. 90-448)), 42 U.S.C. 4001-4128, and 24 CFR 1917.4(a).

These elevations, together with the flood plain management measures required by § 1910.3 of the program regulations, are the minimum that are required. They should not be construed to mean the community must change any existing ordinances that are more stringent in their flood plain management requirements. The community may at any time enact stricter requirements on its own, or pursuant to policies established by other Federal, State, or regional entities. These proposed elevations will also be used to calculate the appropriate flood insurance premium rates for new buildings and their contents and for the second layer of insurance on existing buildings and their contents.

The proposed base (100-year) flood elevations for selected locations are:

Source of flooding	Location	Elevation in feet, national geodetic vertical datum
Lackawanna River	Downstream Corporate Limits	915
	Upstream Side Delaware Street Bridge	937
	Upstream Corporate Limits	948
Rush Brook.....	Confluence with Lackawanna River	944
	Upstream Side Shields Street Bridge	972
	Upstream Side Lincoln Street Bridge	988

(National Flood Insurance Act of 1968 (Title XIII of Housing and Urban Development Act of 1968), effective January 28, 1969 (33 FR 17804, November 28, 1968), as amended (42 U.S.C. 4001-4128); and Secretary's delegation of authority to Federal Insurance Administrator, 43 FR 7719.)

In accordance with Section 7(o)(4) of the Department of HUD Act, Section 324 of the Housing and Community Amendments of 1978, Pub. L. 95-557, 92 Stat. 2080, this proposed rule has been granted waiver of Congressional review requirements in order to permit it to take effect on the date indicated.

Issued: January 24, 1979.

GLORIA M. JIMENEZ,
Federal Insurance Administrator.

[FR Doc. 79-3607 Filed 2-5-79; 8:45 am]

[4210-01-M]

[24 CFR Part 1917]

[Docket No. FI-5117]

NATIONAL FLOOD INSURANCE PROGRAM

Proposed Flood Elevation Determination for the Township of Lancaster, Lancaster County, Penn.

AGENCY: Federal Insurance Administration, HUD.

ACTION: Proposed rule.

SUMMARY: Technical information or comments are solicited on the proposed base (100-year) flood elevations listed below for selected locations in the Township of Lancaster, Lancaster County, Pennsylvania. These base (100-year) flood elevations are the basis for the flood plain management measures that the community is required to either adopt or show evidence of being already in effect in order to qualify or remain qualified for participation in the national flood insurance program (NFIP).

DATE: The period for comment will be ninety (90) days following the second publication of this proposed rule in a newspaper of local circulation in the above-named community.

ADDRESS: Maps and other information showing the detailed outlines of the flood-prone areas and the proposed base (100-year) flood elevations are available for review at the Township Building, 1240 Maple Avenue, Lancaster, Pennsylvania. Send comments to: Mr. Robert L. Fish, Jr., Chairman of the Board of Supervisors of Lancaster, 1240 Maple Avenue, Lancaster, Pennsylvania 17604.

FOR FURTHER INFORMATION CONTACT:

Mr. Richard Krimm, Assistant Administrator, Office of Flood Insur-

ance, Room 5270, 451 Seventh Street SW., Washington, D.C. 20410, 202-755-5581 or toll-free line 800-424-8872.

SUPPLEMENTARY INFORMATION:

The Federal Insurance Administrator gives notice of the proposed determinations of base (100-year) flood elevations for the Township of Lancaster, Lancaster County, Pennsylvania in accordance with section 110 of the Flood Disaster Protection Act of 1973 (Pub. L. 93-234), 87 Stat. 980, which added section 1363 to the National Flood Insurance Act of 1968 (Title XIII of the Housing and Urban Development Act of 1968 (Pub. L. 90-448)), 42 U.S.C. 4001-4128, and 24 CFR 1917.4(a).

These elevations, together with the flood plain management measures required by § 1910.3 of the program regulations, are the minimum that are required. They should not be construed to mean the community must change any existing ordinances that are more stringent in their flood plain management requirements. The community may at any time enact stricter requirements on its own, or pursuant to policies established by other Federal, State, or regional entities. These proposed elevations will also be used to calculate the appropriate flood insurance premium rates for new buildings and their contents and for the second layer of insurance on existing buildings and their contents.

The proposed base (100-year) flood elevations for selected locations are:

Source of flooding	Location	Elevation in feet, national geodetic vertical datum
Little Conestoga Creek	Corporate Limits	278
	Mill Driveway	286
	Schoolhouse Road	288
	West Columbia Avenue ..	289
Conestoga River ...	Marietta Drive	294
	South Prince Street	245
	South Queen Street	247
	Rockford Road	258
	River Road	262
	Lincoln Highway	268

(National Flood Insurance Act of 1968 (Title XIII of Housing and Urban Development Act of 1968), effective January 28, 1969 (33 FR 17804, November 28, 1968), as amended (42 U.S.C. 4001-4128); and Secretary's delegation of authority to Federal Insurance Administrator, 43 FR 7719.)

In accordance with Section 7(o)(4) of the Department of HUD Act, Section 324 of the Housing and Community Amendments of 1978, Pub. L. 95-557, 92 Stat. 2080, this proposed rule has been granted waiver of Congressional review requirements in order to permit it to take effect on the date indicated.

Issued: January 24, 1979.

GLORIA M. JIMENEZ,
Federal Insurance Administrator.
[FR Doc. 79-3608 Filed 2-5-79; 8:45 am]

[4210-01-M]

[24 CFR Part 1917]

[Docket No. FI-51181]

NATIONAL FLOOD INSURANCE PROGRAM

Revision of Proposed Flood Elevation Determination for the City of Lebanon, Lebanon County, Pa.

AGENCY: Federal Insurance Administration, HUD.

ACTION: Proposed rule.

SUMMARY: Technical information or comments are solicited on the proposed base (100-year) flood elevations listed below for selected locations in the City of Lebanon, Lebanon County, Pennsylvania.

Due to recent engineering analysis, this proposed rule revises the proposed determinations of base (100-year) flood elevations published in the *Lebanon Daily News* on September 27, 1976, and in the *Lebanon Daily News* published on September 28, 1976, and hence supersedes those previously published rules.

DATE: The period for comment will be ninety (90) days following the second publication of this notice in a newspaper of local circulation in the above-named community.

ADDRESS: Maps and other information showing the detailed outlines of the flood-prone areas and the proposed flood elevations are available for review at the City Clerk's Windows, City Hall, 400 South 8th Street, Lebanon, Pennsylvania. Send comments to: Honorable George H. Heverling, Jr., Mayor of Lebanon, 400 South 8th Street, Lebanon, Pennsylvania 17042.

FOR FURTHER INFORMATION CONTACT:

Mr. Richard Krimm, Assistant Administrator, Office of Flood Insurance, Room 5270, 451 Seventh Street SW., Washington, D.C. 20410, 202-755-5581 or toll-free line 800-424-8872.

SUPPLEMENTARY INFORMATION: Proposed base (100-year) flood elevations are listed below for selected locations in the City of Lebanon, Lebanon County, Pennsylvania, in accordance with section 110 of the Flood Disaster Protection Act of 1973 (Pub. L. 93-234), 87 Stat. 980, which added section 1363 to the National Flood Insurance Act of 1968 (Title XIII of the Housing and Urban Development Act of 1968 (Pub. L. 90-448)), 42 U.S.C. 4001-4128, and 24 CFR 1917.4(a).

These base (100-year) flood elevations are the basis for the flood plain management measures that the community is required to either adopt or show evidence of being already in effect in order to qualify or remain qualified for participation in the national flood insurance program (NFIP).

These modified elevations will also be used to calculate the appropriate flood insurance premium rates for new buildings and their contents and for the second layer of insurance on existing buildings and their contents.

The proposed base (100-year) flood elevations are:

Source of flooding	Location	Elevation in feet, national geodetic vertical datum
Quittapahilla Creek.	Sixteenth Street.....	443
	Twelfth Street.....	451
	Willow Street.....	453
	Ninth Street.....	456
	Seventh Street.....	462
	Fourth Street.....	465
	Green Street.....	466
	Lincoln Avenue.....	467
	Cumberland Street.....	471
	Hazel Dyke Creek.	Chestnut Street.....
South 10th Street.....		458
Liberty Street.....		463
Broad Street.....		466
South 3d Street (Upstream).		470
Lincoln Avenue (Upstream).		476
South 3d Avenue.....		477
Brandywine Creek	Cumberland Street.....	449
	Willow Street.....	453
	Lehman Street.....	465
	State Route 72.....	496
	North Eighth Street (Upstream).	504
	Baldwin Street.....	504

(National Flood Insurance Act of 1968 (Title XIII of Housing and Urban Development Act of 1968), effective January 28, 1969 (33 FR 17894, November 28, 1968), as amended (42 U.S.C. 4001-4128); and Secretary's delegation of authority to Federal Insurance Administrator, 43 FR 7719.)

In accordance with section 7(o)(4) of the Department of HUD Act, Section 324 of the Housing and Community Amendments of 1978, Pub. L. 95-557, 92 Stat. 2080, this proposed rule has been granted waiver of Congressional review requirements in order to permit publication at this time for public comment.

Issued: January 22, 1979.

GLORIA M. JIMENEZ,
Federal Insurance Administrator.
[FR Doc. 79-3609 Filed 2-5-79; 8:45 am]

[4210-01-M]

[24 CFR Part 1917]

[Docket No. FI-51191]

NATIONAL FLOOD INSURANCE PROGRAM

Proposed Flood Elevation Determination for the Township of Ross, Allegheny County, Pa.

AGENCY: Federal Insurance Administration, HUD.

ACTION: Proposed rule.

SUMMARY: Technical information or comments are solicited on the proposed base (100-year) flood elevations listed below for selected locations in the Township of Ross, Allegheny County, Pennsylvania. These base (100-year) flood elevations are the basis for the flood plain management measures that the community is required to either adopt or show evidence of being already in effect in order to qualify or remain qualified for participation in the national flood insurance program (NFIP).

DATE: The period for comment will be ninety (90) days following the second publication of this proposed rule in a newspaper of local circulation in the above-named community.

ADDRESS: Maps and other information showing the detailed outlines of the flood-prone areas and the proposed base (100-year) flood elevations are available for review at the Municipal Building, Perry and Center Avenues, Pittsburgh, Pennsylvania. Send comments to: Mr. Frank Kohne, President of the Township of Ross, Municipal Building, Perry and Center Avenues, Pittsburgh, Pennsylvania 15237.

FOR FURTHER INFORMATION CONTACT:

Mr. Richard Krimm, Assistant Administrator, Office of Flood Insurance, Room 5270, 451 Seventh Street SW., Washington, D.C. 20410, 202-755-5581 or toll-free line 800-424-8872.

SUPPLEMENTARY INFORMATION: The Federal Insurance Administrator gives notice of the proposed determinations of base (100-year) flood elevations for the Township of Ross, Allegheny County, Pennsylvania in accordance with section 110 of the Flood Disaster Protection Act of 1973 (Pub. L. 93-234), 87 Stat. 980, which added section 1363 to the National Flood Insurance Act of 1968 (Title XIII of the Housing and Urban Development Act of 1968 (Pub. L. 90-448)), 42 U.S.C. 4001-4128, and 24 CFR 1917.4(a).

These elevations, together with the flood plain management measures required by § 1910.3 of the program regulations, are the minimum that are required. They should not be construed to mean the community must change any existing ordinances that are more stringent in their flood plain management requirements. The community may at any time enact stricter requirements on its own, or pursuant to policies established by other Federal, State, or regional entities. These proposed elevations will also be used to calculate the appropriate flood insurance premium rates for new buildings and their contents and for the second layer of insurance on existing buildings and their contents.

The proposed base (100-year) flood elevations for selected locations are:

Source of flooding	Location	Elevation in feet, national geodetic vertical datum
Girtys Run.....	Downstream Corporate Limit.	839
	Brookville Lane	905
	Rochester Road	944
	Seventh Street	983
	Bernice Street.....	1,023
	Three Degree Road.....	1,055
Lowries Run.....	Upstream Corporate Limit.	1,092
	Downstream Corporate Limit.	856
	Reis Run Road.....	892
	Rochester-Lowries Run Road.	913
West Little Pine Creek.	Upstream Corporate Limit.	939
	Downstream Corporate Limit.	877
	Sutter Road.....	894
	Thompson Run Road	1,010
Rochester Run	Upstream Corporate Limit.	1,016
	Evergreen Heights Road	944
	Upstream Corporate Limit.	965

(National Flood Insurance Act of 1968 (Title XIII of Housing and Urban Development Act of 1968), effective January 28, 1969 (33 FR 17804, November 28, 1968), as amended (42 U.S.C. 4001-4128); and Secretary's delegation of authority to Federal Insurance Administrator, 43 FR 7719.)

In accordance with Section 7(o)(4) of the Department of HUD Act, Section 324 of the Housing and Community Amendments of 1978, Pub. L. 95-557, 92 Stat. 2080, this proposed rule has been granted waiver of Congressional review requirements in order to permit it to take effect on the date indicated.

Issued: January 24, 1979.

GLORIA M. JIMENEZ,
Federal Insurance Administrator.

(FR Doc. 79-3610 Filed 1-5-79; 8:45 am)

[4210-01-M]

[24 CFR Part 1917]

[Docket No. FI-5120]

NATIONAL FLOOD INSURANCE PROGRAM

Proposed Flood Elevation Determination for the Borough of Tunkhannock, Wyoming County, Pa.

AGENCY: Federal Insurance Administration, HUD.

ACTION: Proposed rule.

SUMMARY: Technical information or comments are solicited on the proposed base (100-year) flood elevations listed below for selected locations in the Borough of Tunkhannock, Wyoming County, Pennsylvania. These base (100-year) flood elevations are the basis for the flood plain management measures that the community is required to either adopt or show evidence of being already in effect in order to qualify or remain qualified for participation in the national flood insurance program (NFIP).

DATE: The period for comment will be ninety (90) days following the second publication of this proposed rule in a newspaper of local circulation in the above-named community.

ADDRESS: Maps and other information showing the detailed outlines of the flood-prone areas and the proposed base (100-year) flood elevations are available for review at the Municipal Office, Tunkhannock, Pennsylvania. Send comments to: Honorable R. Ferguson, Mayor of Tunkhannock, P.O. Box B, Tunkhannock, Pennsylvania 18657.

FOR FURTHER INFORMATION CONTACT:

Mr. Richard Krimm, Assistant Administrator, Office of Flood Insurance, Room 5270, 451 Seventh Street SW., Washington, D.C. 20410, 202-755-5581 or toll-free line 800-424-8872.

SUPPLEMENTARY INFORMATION: The Federal Insurance Administrator gives notice of the proposed determinations of base (100-year) flood elevations for the Borough of Tunkhannock, Wyoming County, Pennsylvania in accordance with section 110 of the Flood Disaster Protection Act of 1973 (Pub. L. 93-234), 87 Stat. 980, which added section 1363 to the National Flood Insurance Act of 1968 (Title XIII of the Housing and Urban Development Act of 1968 (Pub. L. 90-448)), 42 U.S.C. 4001-4128, and 24 CFR 1917.4(a).

These elevations, together with the flood plain management measures required by § 1910.3 of the program regulations, are the minimum that are required. They should not be construed

to mean the community must change any existing ordinances that are more stringent in their flood plain management requirements. The community may at any time enact stricter requirements on its own, or pursuant to policies established by other Federal, State, or regional entities. These proposed elevations will also be used to calculate the appropriate flood insurance premium rates for new buildings and their contents and for the second layer of insurance on existing buildings and their contents.

The proposed base (100-year) flood elevations for selected locations are:

Source of flooding	Location	Elevation in feet, national geodetic vertical datum
Susquehanna River.	Western Corporate Limits.	811
	Eastern Corporate Limits.	610
Tunkhannock Creek.	At Mouth	610
	Eastern Corporate Limits.	610
Swale Brook.....	At Mouth	610
	McCord Street Bridge ...	613
	North Bridge Street	617
	Extension of Franklin Avenue.	643
	Western Corporate Limits.	665
Tributary No. 1 to Swale Brook.	At Mouth	622
	Reed Street.....	626
	Avery Street.....	672
	T-466 Culvert.....	697
	Northern Corporate Limits.	730

(National Flood Insurance Act of 1968 (Title XIII of Housing and Urban Development Act of 1968), effective January 28, 1969 (33 FR 17804, November 28, 1968), as amended (42 U.S.C. 4001-4128); and Secretary's delegation of authority to Federal Insurance Administrator, 43 FR 7719.)

In accordance with Section 7(o)(4) of the Department of HUD Act, Section 324 of the Housing and Community Amendments of 1978, Pub. L. 95-557, 92 Stat. 2080, this proposed rule has been granted waiver of Congressional review requirements in order to permit it to take effect on the date indicated.

Issued: January 24, 1979.

GLORIA M. JIMENEZ,
Federal Insurance Administrator.

(FR Doc. 79-3611 Filed 1-5-79; 8:45 am)

[4210-01-M]

[24 CFR Part 1917]

[Docket No. FI-5121]

NATIONAL FLOOD INSURANCE PROGRAM

Proposed Flood Elevation Determination for the Borough of Wrightsville, York County, Pa.

AGENCY: Federal Insurance Administration, HUD.

ACTION: Proposed rule.

SUMMARY: Technical information or comments are solicited on the proposed base (100-year) flood elevations listed below for selected locations in the Borough of Wrightsville, York County, Pennsylvania. These base (100-year) flood elevations are the basis for the flood plain management measures that the community is required to either adopt or show evidence of being already in effect in order to qualify or remain qualified for participation in the national flood insurance program (NFIP).

DATE: The period for comment will be ninety (90) days following the second publication of this proposed rule in a newspaper of local circulation in the above-named community.

ADDRESS: Maps and other information showing the detailed outlines of the flood-prone areas and the proposed base (100-year) flood elevations are available for review at the Borough Hall, Wrightsville, Pennsylvania. Send comments to: Honorable Bradley Ream, Mayor of Wrightsville, 608 Hellam Street, Wrightsville, Pennsylvania 17368.

FOR FURTHER INFORMATION CONTACT:

Mr. Richard Krimm, Assistant Administrator, Office of Flood Insurance, Room 5270, 451 Seventh Street SW., Washington, D.C. 20410, 202-755-5581 or toll-free line 800-424-8872.

SUPPLEMENTARY INFORMATION: The Federal Insurance Administrator gives notice of the proposed determinations of base (100-year) flood elevations for the Borough of Wrightsville, York County, Pennsylvania in accordance with section 110 of the Flood Disaster Protection Act of 1973 (Pub. L. 93-234), 87 Stat. 980, which added section 1363 to the National Flood Insurance Act of 1968 (Title XIII of the Housing and Urban Development Act of 1968 (Pub. L. 90-448)), 42 U.S.C. 4001-4128, and 24 CFR 1917.4(a).

These elevations, together with the flood plain management measures required by § 1910.3 of the program regulations, are the minimum that are required. They should not be construed to mean the community must change any existing ordinances that are more stringent in their flood plain management requirements. The community may at any time enact stricter requirements on its own, or pursuant to policies established by other Federal, State, or regional entities. These proposed elevations will also be used to calculate the appropriate flood insurance premium rates for new buildings and their contents and for the second layer of insurance on existing buildings and their contents.

The proposed base (100-year) flood elevations for selected locations are:

Source of flooding	Location	Elevation in feet, national geodetic vertical datum
Susquehanna River.	Confluence of Kreutz Creek.	241
	Route 462.....	242
	Upstream Corporate Limits.	243
Kreutz Creek	Susquehanna River.....	241
	State Route 624 Downstream.	245
	Upstream Corporate Limits.	255

(National Flood Insurance Act of 1968 (Title XIII of Housing and Urban Development Act of 1968), effective January 28, 1969 (33 FR 17804, November 28, 1968), as amended (42 U.S.C. 4001-4128); and Secretary's delegation of authority to Federal Insurance Administrator, 43 FR 7719.)

In accordance with Section 7(o)(4) of the Department of HUD Act, Section 324 of the Housing and Community Amendments of 1978, Pub. L. 95-557, 92 Stat. 2080, this proposed rule has been granted waiver of Congressional review requirements in order to permit it to take effect on the date indicated.

Issued: January 24, 1979.

Gloria M. Jimenez,
Federal Insurance Administrator.
[FR Doc. 79-3612 Filed 2-5-79; 8:45 am]

[4210-01-M]

[24 CFR Part 1917]

[Docket No. FI-5122]

NATIONAL FLOOD INSURANCE PROGRAM

Proposed Flood Elevation Determination for the City of Auburn, King County, Wash.

AGENCY: Federal Insurance Administration, HUD.

ACTION: Proposed rule.

SUMMARY: Technical information or comments are solicited on the proposed base (100-year) flood elevations listed below for selected locations in the City of Auburn, King County, Washington. These base (100-year) flood elevations are the basis for the flood plain management measures that the community is required to either adopt or show evidence of being already in effect in order to qualify or remain qualified for participation in the national flood insurance program (NFIP).

DATE: The period for comment will be ninety (90) days following the second publication of this proposed rule in a newspaper of local circulation in the above-named community.

ADDRESS: Maps and other information showing the detailed outlines of

the flood-prone areas and the proposed base (100-year) flood elevations are available for review at City Hall, 25 West Main Street, Auburn, Washington. Send comments to: Honorable Stanley P. Kersey, Mayor, City of Auburn, City Hall, 25 West Main Street, Auburn, Washington 98002.

FOR FURTHER INFORMATION CONTACT:

Mr. Richard Krimm, Assistant Administrator, Office of Flood Insurance, Room 5270, 451 Seventh Street SW., Washington, D.C. 20410, 202-755-5581 or toll-free line 800-424-8872.

SUPPLEMENTARY INFORMATION: The Federal Insurance Administrator gives notice of the proposed determinations of base (100-year) flood elevations for the City of Auburn, Washington, in accordance with section 110 of the Flood Disaster Protection Act of 1973 (Pub. L. 93-234), 87 Stat. 980, which added section 1363 to the National Flood Insurance Act of 1968 (Title XIII of the Housing and Urban Development Act of 1968 (Pub. L. 90-448)), 42 U.S.C. 4001-4128, and 24 CFR 1917.4(a).

These elevations, together with the flood plain management measures required by § 1910.3 of the program regulations, are the minimum that are required. They should not be construed to mean the community must change any existing ordinances that are more stringent in their flood plain management requirements. The community may at any time enact stricter requirements on its own, or pursuant to policies established by other Federal, State, or regional entities. These proposed elevations will also be used to calculate the appropriate flood insurance premium rates for new buildings and their contents and for the second layer of insurance on existing buildings and their contents.

The proposed base (100-year) flood elevations for selected locations are:

Source of flooding	Location	Elevation in feet, national geodetic vertical datum
Mill Creek	37th Street N.W.*.....	45
	15th Street N.W.—10 feet**.	55
	15th Street S.W.—50 feet**.	69
White River	Downstream Corporate Limits.	88
	R Street S.E.*.....	121
Green River	Upstream Corporate Limits.	91

*At centerline.

**Upstream from centerline.

(National Flood Insurance Act of 1968 (Title XIII of Housing and Urban Development Act of 1968), effective January 28, 1969 (33

FR 17804, November 28, 1968), as amended (42 U.S.C. 4001-4128); and Secretary's delegation of authority to Federal Insurance Administrator, 43 FR 7719.)

In accordance with Section 7(o)(4) of the Department of HUD Act, Section 324 of the Housing and Community Amendments of 1978, Pub. L. 95-557, 92 Stat. 2080, this proposed rule has been granted waiver of Congressional review requirements in order to permit it to take effect on the date indicated.

Issued: January 24, 1979.

GLORIDA M. JIMENEZ,
Federal Insurance Administrator.
[FR Doc. 79-3613 Filed 2-5-79; 8:45 am]

[4210-01-M]

[24 CFR Part 1917]

[Docket No. FI-5123]

NATIONAL FLOOD INSURANCE PROGRAM

Proposed Flood Elevation Determination for the Town of Bonney Lake, Pierce County, Wash.

AGENCY: Federal Insurance Administration, HUD.

ACTION: Proposed rule.

SUMMARY: Technical information or comments are solicited on the proposed base (100-year) flood elevations listed below for selected locations in the Town of Bonney Lake, Pierce County, Washington. These base (100-year) flood elevations are the basis for the flood plain management measures that the community is required to either adopt or show evidence of being already in effect in order to qualify or remain qualified for participation in the national flood insurance program (NFIP).

DATE: The period for comment will be ninety (90) days following the second publication of this proposed rule in a newspaper of local circulation in the above-named community.

ADDRESS: Maps and other information showing the detailed outlines of the flood-prone areas and the proposed base (100-year) flood elevations are available for review at Town Hall, 19306 Bonney Lake Boulevard, Bonney Lake, Washington. Send comments to: Honorable Steven Flaherty, Mayor, Town of Bonney Lake, Town Hall, 19306 Bonney Lake Boulevard, Bonney Lake, Washington 98390.

FOR FURTHER INFORMATION CONTACT:

Mr. Richard Krimm, Assistant Administrator, Office of Flood Insurance, Room 5270, 451 Seventh Street SW., Washington, D.C. 20410, 202-755-5581 or toll-free line 800-424-8872.

SUPPLEMENTARY INFORMATION: The Federal Insurance Administrator gives notice of the proposed determinations of base (100-year) flood elevations for the Town of Bonney Lake, Washington, in accordance with section 110 of the Flood Disaster Protection Act of 1973 (Pub. L. 93-234), 87 Stat. 980, which added section 1363 to the National Flood Insurance Act of 1968 (Title XIII of the Housing and Urban Development Act of 1968 (Pub. L. 90-448)), 42 U.S.C. 4001-4128, and 24 CFR 1917.4(a).

These elevations, together with the flood plain management measures required by § 1910.3 of the program regulations, are the minimum that are required. They should not be construed to mean the community must change any existing ordinances that are more stringent in their flood plain management requirements. The community may at any time enact stricter requirements on its own, or pursuant to policies established by other Federal, State, or regional entities. These proposed elevations will also be used to calculate the appropriate flood insurance premium rates for new buildings and their contents and for the second layer of insurance on existing buildings and their contents.

The proposed base (100-year) flood elevations for selected locations are:

Source of flooding	Location	Elevation in feet, national geodetic vertical datum
Fennel Creek	State Route 410—at centerline.	469
Debra Jane Creek	Lakeway Drive—90 feet**.	489
	Lakeway Drive—10 feet*	494
	Bonney Lake Boulevard—60 feet**.	556
	Bonney Lake Boulevard—10 feet*.	561
Bonney Lake Outflow.	Lakeway Drive—10 feet*	494
	190th Avenue East—30 feet*.	584
	190th Avenue East—10 feet*.	590
	185th Avenue East—10 feet*.	609
Bonney Lake	185th Avenue—10 feet* ..	609
Debra Jane Lake ...	193rd Avenue East—20 feet*.	566

* Upstream from centerline.
** Downstream from centerline.

(National Flood Insurance Act of 1968 (Title XIII of Housing and Urban Development Act of 1968), effective January 28, 1969 (33 FR 17804, November 28, 1968), as amended (42 U.S.C. 4001-4128); and Secretary's delegation of authority to Federal Insurance Administrator, 43 FR 7719.)

In accordance with Section 7(o)(4) of the Department of HUD Act, Section 324 of the Housing and Community Amendments of 1978, Pub. L. 95-557, 92 Stat. 2080, this proposed rule has been granted waiver of Congressional review requirements in order to

permit it to take effect on the date indicated.

Issued: January 24, 1979.

GLORIDA M. JIMENEZ,
Federal Insurance Administrator.
[FR Doc. 79-3614 Filed 2-5-79; 8:45 am]

[4210-01-M]

[24 CFR Part 1917]

[Docket No. FI-5124]

NATIONAL FLOOD INSURANCE PROGRAM

Proposed Flood Elevation Determination for the City of Kelso, Cowlitz County, Wash.

AGENCY: Federal Insurance Administration, HUD.

ACTION: Proposed rule.

SUMMARY: Technical information or comments are solicited on the proposed base (100-year) flood elevations listed below for selected locations in the City of Kelso, Cowlitz County, Washington. These base (100-year) flood elevations are the basis for the flood plain management measures that the community is required to either adopt or show evidence of being already in effect in order to qualify or remain qualified for participation in the national flood insurance program (NFIP).

DATE: The period for comment will be ninety (90) days following the second publication of this proposed rule in a newspaper of local circulation in the above-named community.

ADDRESS: Maps and other information showing the detailed outlines of the flood-prone areas and the proposed base (100-year) flood elevations are available for review at City Hall, P.O. Box 209, Kelso, Washington. Send comments to: Honorable Joe Wenaweser, Mayor, City of Kelso, P.O. Box 209, Kelso, Washington 98626.

FOR FURTHER INFORMATION CONTACT:

Mr. Richard Krimm, Assistant Administrator, Office of Flood Insurance, Room 5270, 451 Seventh Street SW., Washington, D.C. 20410, 202-755-5581 or toll-free line 800-424-8872.

SUPPLEMENTARY INFORMATION: The Federal Insurance Administrator gives notice of the proposed determinations of base (100-year) flood elevations for the City of Kelso, Washington, in accordance with section 110 of the Flood Disaster Protection Act of 1973 (Pub. L. 93-234), 87 Stat. 980, which added section 1363 to the National Flood Insurance Act of 1968 (Title XIII of the Housing and Urban Development Act of 1968 (Pub. L. 90-

448)), 42 U.S.C. 4001-4128, and 24 CFR 1917.4(a).

These elevations, together with the flood plain management measures required by § 1910.3 of the program regulations, are the minimum that are required. They should not be construed to mean the community must change any existing ordinances that are more stringent in their flood plain management requirements. The community may at any time enact stricter requirements on its own, or pursuant to policies established by other Federal, State, or regional entities. These proposed elevations will also be used to calculate the appropriate flood insurance premium rates for new buildings and their contents and for the second layer of insurance on existing buildings and their contents.

The proposed base (100-year) flood elevations for selected locations are:

Source of flooding	Location	Elevation in feet, national geodetic vertical datum
Coweman River.....	Talley Way*.....	17
	Interstate 5*.....	17
Cowlitz River.....	Washington Highway 4*	21

*At centerline.

(National Flood Insurance Act of 1968 (Title XIII of Housing and Urban Development Act of 1968), effective January 28, 1969 (33 FR 17804, November 28, 1968), as amended (42 U.S.C. 4001-4128); and Secretary's delegation of authority to Federal Insurance Administrator, 43 FR 7719).

In accordance with Section 7(o)(4) of the Department of HUD Act, Section 324 of the Housing and Community Amendments of 1978, Pub. L. 95-557, 92 Stat. 2080, this proposed rule has been granted waiver of Congressional review requirements in order to permit it to take effect on the date indicated.

Issued: January 24, 1979

GLORIA M. JIMENEZ,
Federal Insurance Administrator.

[FR Doc. 79-3615 Filed 2-5-79; 8:45 am]

[4210-01-M]

[24 CFR Part 1917]

[Docket No. FI-5125]

NATIONAL FLOOD INSURANCE PROGRAM

Proposed Flood Elevation Determination for the City of Lake Forest Park, King County, Wash.

AGENCY: Federal Insurance Administration, HUD.

ACTION: Proposed rule.

SUMMARY: Technical information or comments are solicited on the proposed base (100-year) flood elevations

listed below for selected locations in the City of Lake Forest Park, King County, Washington. These base (100-year) flood elevations are the basis for the flood plain management measures that the community is required to either adopt or show evidence of being already in effect in order to qualify or remain qualified for participation in the national flood insurance program (NFIP).

DATE: The period for comment will be ninety (90) days following the second publication of this proposed rule in a newspaper of local circulation in the above-named community.

ADDRESS: Maps and other information showing the detailed outlines of the flood-prone areas and the proposed base (100-year) flood elevations are available for review at City Hall, 17711 Ballinger Way, N.E., Seattle, Washington. Send comments to: Honorable James W. Hunt, Mayor, City of Lake Forest Park, City Hall, 17711 Ballinger Way N.E., Seattle, Washington 98155.

FOR FURTHER INFORMATION CONTACT:

Mr. Richard Krimm, Assistant Administrator, Office of Flood Insurance, Room 5270, 451 Seventh Street SW., Washington, D.C. 20410, 202-755-5581 or toll-free line 800-424-8872.

SUPPLEMENTARY INFORMATION: The Federal Insurance Administrator gives notice of the proposed determinations of base (100-year) flood elevations for the City of Lake Forest Park, Washington, in accordance with section 110 of the Flood Disaster Protection Act of 1973 (Pub. L. 93-234), 87 Stat. 980, which added section 1363 to the National Flood Insurance Act of 1968 (Title XIII of the Housing and Urban Development Act of 1968 (Pub. L. 90-448)), 42 U.S.C. 4001-4128, and 24 CFR 1917.4(a).

These elevations, together with the flood plain management measures required by § 1910.3 of the program regulations, are the minimum that are required. They should not be construed to mean the community must change any existing ordinances that are more stringent in their flood plain management requirements. The community may at any time enact stricter requirements on its own, or pursuant to policies established by other Federal, State, or regional entities. These proposed elevations will also be used to calculate the appropriate flood insurance premium rates for new buildings and their contents and for the second layer of insurance on existing buildings and their contents.

The proposed base (100-year) flood elevations for selected locations are:

Source of flooding	Location	Elevation in feet, national geodetic vertical datum
Lyon Creek.....	Bothel Way—100 feet* ... 40th Avenue NE—80 feet*	29 80
McAleer Creek.....	Ballinger Road—40 feet* NE 170th Street—20 feet* NE 178th Street—10 feet*.	120 29 60

* Upstream from centerline.

(National Flood Insurance Act of 1968 (Title XIII of Housing and Urban Development Act of 1968), effective January 28, 1969 (33 FR 17804, November 28, 1968), as amended (42 U.S.C. 4001-4128); and Secretary's delegation of authority to Federal Insurance Administrator, 43 FR 7719.)

In accordance with Section 7(o)(4) of the Department of HUD Act, Section 324 of the Housing and Community Amendments of 1978, Pub. L. 95-557, 92 Stat. 2080, this proposed rule has been granted waiver of Congressional review requirements in order to permit it to take effect on the date indicated.

Issued: January 24, 1979.

GLORIA M. JIMENEZ,
Federal Insurance Administrator.
[FR Doc. 79-3616 Filed 2-5-79; 8:45 am]

[4210-01-M]

[24 CFR Part 1917]

[Docket No. FI-5126]

NATIONAL FLOOD INSURANCE PROGRAM

Proposed Flood Elevation Determination for the City of Long View, Cowlitz County, Wash.

AGENCY: Federal Insurance Administration, HUD.

ACTION: Proposed rule.

SUMMARY: Technical information or comments are solicited on the proposed base (100-year) flood elevations listed below for selected locations in the City of Long View, Cowlitz County, Washington. These base (100-year) flood elevations are the basis for the flood plain management measures that the community is required to either adopt or show evidence of being already in effect in order to qualify or remain qualified for participation in the national flood insurance program (NFIP).

DATE: The period for comment will be ninety (90) days following the second publication of this proposed rule in a newspaper of local circulation in the above-named community.

ADDRESS: Maps and other information showing the detailed outlines of the flood-prone areas and the proposed base (100-year) flood elevations

are available for review at City Hall, Long View, Washington. Send comments to: Honorable R. J. McCullough, Mayor, City of Long View, P.O. Box 128, Long View Washington 98632.

FOR FURTHER INFORMATION CONTACT:

Mr. Richard Krimm, Assistant Administrator, Office of Flood Insurance, Room 5270, 451 Seventh Street SW., Washington, D.C. 20410, 202-755-5581 or toll-free line 800-424-8872.

SUPPLEMENTARY INFORMATION:

The Federal Insurance Administrator gives notice of the proposed determinations of base (100-year) flood elevations for the City of Long View, Washington, in accordance with section 110 of the Flood Disaster Protection Act of 1973 (Pub. L. 93-234), 87 Stat. 980, which added section 1363 to the National Flood Insurance Act of 1968 (Title XIII of the Housing and Urban Development Act of 1968 (Pub. L. 90-448)), 42 U.S.C. 4001-4128, and 24 CFR 1917.4(a).

These elevations, together with the flood plain management measures required by § 1910.3 of the program regulations, are the minimum that are required. They should not be construed to mean the community must change any existing ordinances that are more stringent in their flood plain management requirements. The community may at any time enact stricter requirements on its own, or pursuant to policies established by other Federal, State, or regional entities. These proposed elevations will also be used to calculate the appropriate flood insurance premium rates for new buildings and their contents and for the second layer of insurance on existing buildings and their contents.

The proposed base (100-year) flood elevations for selected locations are:

Source of flooding	Location	Elevation in feet, national geodetic vertical datum
Columbia River	Most Upstream Corporate Limits-at centerline.	17
Cowlitz River	Allen Street Bridge-50 feet*.	21
	Washington Highway 4-100 feet*.	21
	Most Upstream Corporate Limit-at centerline.	22

* Upstream from centerline

(National Flood Insurance Act of 1968 (Title XIII of Housing and Urban Development Act of 1968), effective January 28, 1969 (33 FR 17804, November 28, 1968), as amended (42 U.S.C. 4001-4128); and Secretary's delegation of authority to Federal Insurance Administrator, 43 FR 7719.)

In accordance with Section 7(o)(4) of the Department of HUD Act, Section 324 of the Housing and Community Amendments of 1978, Pub. L. 95-557, 92 Stat. 2080, this proposed rule has been granted waiver of Congressional review requirements in order to permit it to take effect on the date indicated.

Issued: January 24, 1979.

GLORIA M. JIMENEZ,
Federal Insurance Administrator.
[FR Doc. 79-3617 Filed 1-5-79; 8:45 am]

[4830-01-M]

DEPARTMENT OF THE TREASURY

Internal Revenue Service

[26 CFR Part 1]

[LR-70-77]

INCOME TAX

Refundings of Industrial Development Bonds

AGENCY: Internal Revenue Service, Treasury.

ACTION: Notice of proposed rulemaking.

SUMMARY: This document contains a notice of proposed rulemaking which revises the notice of proposed rulemaking relating to refundings of industrial development bonds which was published on December 6, 1977, at 42 FR 61613. The amendment is intended to clarify the definition of a refunding issue. It affects purchasers and governmental issuers of industrial development bonds.

DATES: Written comments must be delivered or mailed by April 9, 1979. The amendment to the proposed regulations is effective as of the dates provided in paragraph (e)(8) of the proposed regulations published at 42 FR 61613, generally, November 4, 1977.

ADDRESS: Send comments to: Commissioner of Internal Revenue, Attention: CC:LR:T (LR-70-77), Washington, D.C. 20224.

FOR FURTHER INFORMATION CONTACT:

David Dolan of the Legislation and Regulations Division, Office of Chief Counsel, Internal Revenue Service, 1111 Constitution Avenue, N.W., Washington, D.C. 20224, Attention: CC:LR:T, 202-566-3289, not a toll-free call.

SUPPLEMENTARY INFORMATION:

BACKGROUND

On December 6, 1977, the FEDERAL REGISTER published a notice of proposed rulemaking (42 FR 61613) relating to refundings of industrial development bonds. Paragraph (e)(6)(i) of the proposed regulations defines a re-

funding issue, generally, to be an issue the proceeds of which are used to pay principal, interest, or call premium on another issue or reasonable incidental costs of the refunding.

The amendment to the proposed regulations provides that for purposes of defining a refunding issue, "interest" does not include interest which may be chargeable to a capital account. Thus, for example, an issue is not a refunding issue if all of the proceeds are used to pay interest which may be chargeable to a capital account. This amendment has particular significance with respect to issues the proceeds of which are used to pay certain construction period interest on a prior issue.

This amendment to the proposed regulations is not intended to create any inference concerning the extent to which investment proceeds (for example, interest derived from investing the proceeds of an issue) are to be taken into account in determining whether "substantially all" of the proceeds of the issue are used for an exempt purpose. The Treasury Department has this question under active consideration.

COMMENTS

Before adopting the proposed regulations as amended, consideration will be given to any written comments that are submitted (preferably six copies) to the Commissioner of Internal Revenue. All comments will be available for public inspection and copying.

DRAFTING INFORMATION

The principal author of this amendment is David Dolan of the Legislation and Regulations Division of the Office of Chief Counsel, Internal Revenue Service. However, personnel from other offices of the Internal Revenue Service and the Treasury Department participated in developing the amendment on matters of both substance and style.

PROPOSED AMENDMENTS TO THE REGULATIONS

The proposed amendments to 26 CFR Part 1 are as set forth in the notice of proposed rulemaking published at 42 FR 61613 subject to the following change:

Paragraph (e)(6)(i) of § 1.103-7, as set forth in the notice of proposed rulemaking, is amended to read as follows:

§ 1.103-7 Industrial development bonds.

(e) *Refunding obligations: new rules.* * * *

(6) *Definitions.* (i) A refunding issue is an issue the proceeds of which are

used to pay principal, interest (other than interest which is chargeable to a capital account or would be so chargeable either with a proper election by a taxpayer or but for a proper election by a taxpayer to deduct such amounts), or call premium on another issue (the "prior issue") or reasonable incidental costs of the refunding (e.g., legal and accounting fees, printing costs, and rating fees). An issue is not a refunding issue for purposes of this paragraph if the prior issue had a term of less than 3 years and was sold in anticipation of permanent financing. However, the aggregate term of all issues sold in anticipation of the permanent financing may not exceed 3 years.

* * * * *

JEROME KURTZ,
Commissioner of Internal Revenue.
[FR Doc. 79-4060 Filed 2-5-79; 8:45 am]

[7708-01-M]

PENSION BENEFIT GUARANTY CORPORATION

[29 CFR Part 2618]

RULES FOR ADMINISTRATIVE REVIEW OF AGENCY DECISIONS

Proposed Rulemaking

AGENCY: Pension Benefit Guaranty Corporation.

ACTION: Proposed Rule.

SUMMARY: This proposed regulation sets forth the rules governing the issuance of most initial determinations by the Pension Benefit Guaranty Corporation (the "PBGC") and the procedures for requesting and obtaining administrative review by the PBGC of those determinations. Over the past four and one half years since the enactment of the Employee Retirement Income Security Act of 1974 ("ERISA"), the number of cases processed by the PBGC has increased substantially as it has placed into effect the program of pension plan termination insurance it administers under ERISA. One corollary of this increased activity by PBGC has been the increase in the number of requests by pension plan participants and employers who maintain pensions plans for administrative review by PBGC of its determinations. In order to facilitate the administrative review process, the PBGC proposes to publish rules governing the administrative review of its decisions. The intended effect of this proposed regulation is to insure that persons who are adversely affected by determinations of the PBGC are provided with an opportunity to present fully their positions to the PBGC

before a final decision is made by the agency.

DATES: Comments must be received on or before March 23, 1979.

ADDRESSES: Comments should be sent to: Office of the General Counsel, Pension Benefit Guaranty Corporation, Room 7200, 2020 K Street, NW., Washington, D.C. 20006. Copies of written comments will be available for examination in: Office of Communications, Pension Benefit Guaranty Corporation, Suite 7100, 2020 K Street, NW., Washington, D.C., between the hours of 9 a.m. and 4 p.m.

FOR FURTHER INFORMATION CONTACT:

Joan Segal, Staff Attorney, Office of the General Counsel, 2020 K Street, NW., Washington, D.C. 20006; 202-254-3010.

SUPPLEMENTARY INFORMATION:

BACKGROUND

The purpose of this proposed regulation is to establish procedures whereby persons who deal with the Pension Benefit Guaranty Corporation ("PBGC") can obtain administrative review by the PBGC of its decisions that affect them. These rules are set forth in a proposed new Part 2618 of the PBGC's regulations. In drafting these procedures, the PBGC has tried to keep them as simple as is possible consistent with providing fair and effective administrative review, in order to keep to a minimum the time and cost entailed in obtaining PBGC review of its decisions. While these procedures are, in part, a formalization of existing PBGC practices for reconsidering its decisions, the proposed regulation does include a new procedure for administrative appeals of certain decisions to a senior level Appeals Board within the PBGC. The PBGC hopes and expects that the procedures for obtaining administrative review proposed herein will be helpful to those persons and businesses having matters before the PBGC and will also assist the PBGC in reaching the proper resolution of the matters before it.

OVERVIEW OF THE REGULATION

The proposed regulation contains four subparts. Subpart A sets forth those matters which are subject to administrative review under this part, and also contains general provisions applicable to both the reconsideration and appeals processes. Subpart B deals with the requirements for initial determinations by the PBGC on matters covered by this regulation. A person who has received an initial determination by the PBGC, has not exhausted his or her administrative remedies, and thus may not challenge the deter-

mination in court, until he or she has pursued administrative review of the determination under the proposed regulation.

Subpart C sets forth the procedures for obtaining reconsideration of initial determinations and, as noted above, is largely a codification of PBGC's existing practices. Under the proposed regulation, a reconsideration is performed by the same office that made the initial determination, but the review is by a higher level official within the office. An exception to the principle of higher level review is that when an Office Director, (including the General Counsel or the Executive Director of the PBGC) makes the initial determination, he or she (or his or her designee) is also responsible for its reconsideration.

Finally, Subpart D establishes an Appeals Board within PBGC and sets forth the procedures for appealing certain determinations to that body. The Appeals Board consists of senior level officials of the PBGC (or their designees), and a person who made a decision being appealed is disqualified from serving on the Board. Not all determinations covered by this part are subject to appeal; some may only be reviewed through the reconsideration process. But those determinations that tend to involve more complex issues can be appealed in accordance with Subpart D. These determinations may also be reviewed under Subpart C, either exclusively or prior to an appeal, if the person affected so chooses.

SUBPART A—GENERAL PROVISIONS

Subpart A sets forth, in § 2618.1(b), those matters which are subject to the administrative review procedures of the proposed regulation. In brief, most determinations by the PBGC that have an actual impact on plan participants or on employers who maintain plans are covered by this part. Excluded from coverage are determinations that do not involve cases actually pending before the PBGC; determinations committed to PBGC discretion by Title IV of the Employee Retirement Income Security Act of 1974 ("ERISA" or the "Act"); and determinations that relate to the investigatory functions of the PBGC, such as decision to issue a subpoena or a determination of the existence of a "reportable event" under § 4043 of ERISA. However, where the PBGC determines that it would be appropriate to do so, it will informally review, upon request, determinations that are not subject to this regulation.

SUBPART B—INITIAL DETERMINATIONS

Proposed Subpart B sets forth certain requirements with respect to the form and content of initial determinations by the PBGC that will facilitate

the process of administrative review. In brief, initial determinations covered by this part must be in writing and state the reasons for the determination (proposed § 2618.12), and must contain notice of the right to seek reconsideration and/or to appeal the determination (proposed § 2618.13).

SUBPART C—RECONSIDERATION OF INITIAL DETERMINATIONS

Anyone aggrieved by an initial determination covered by the proposed regulation may request reconsideration of the determination (proposed § 2618.32). The request for reconsideration must be in writing, state the grounds for the request and the relief sought, and be filed within 30 days after the date of the initial determination, unless an extension of time to file within the 30-day period is requested and granted (proposed § 2618.35). An extension of time may be requested when the person lacks information necessary to file a request for reconsideration or necessary to a decision whether to request reconsideration (proposed §§ 2618.5 and 2618.33). Requests for reconsideration will be handled by the office that made the initial determination. However, except for cases where the Office Director (including the Executive Director or the General Counsel) made the initial decision, the decision on reconsideration will be made by a higher ranking official within the office (proposed § 2618.36(a)). Where the Office Director made the first determination, it is proposed that he or she (or his or her delegate) will make the decision on reconsideration.

Decisions on requests for reconsideration shall be in writing, state whether the relief requested is granted or denied, state the reason(s) for the decision, state that the person has exhausted his or her administrative remedies, and, if applicable, state that the person may appeal (proposed § 2618.36(b)). If, within 90 days after the filing of a request for reconsideration, the person requesting reconsideration does not receive a decision and is not notified by PBGC that additional time is necessary, he or she shall be deemed to have exhausted his or her administrative remedies and may seek judicial review (proposed § 2618.36(c)). A request for reconsideration may be summarily denied if it is not timely filed, unless good cause is shown, or if it fails to state the grounds upon which it is based (proposed § 2618.36(d)).

SUBPART D—ADMINISTRATIVE APPEALS

Under this proposal, the administrative appeals procedure set forth in this subpart applies only to the following determinations by the PBGC: (1) Determinations that plans are not cov-

ered under section 4021 or section 4082(b) of the Act; (2) determinations under section 4022(a) with respect to benefit entitlement of participants and beneficiaries under covered plans; (3) determinations under section 4022(b) of the amount of guaranteed benefits of participants and beneficiaries under covered plans; (4) determinations of the amount of money subject to recapture pursuant to section 4045; (5) determinations of the amount of employer liability under section 4062; (6) determinations of the amount of contingent liability under section 4063; and (7) determinations of the amount of employer liability under section 4064 (proposed § 2618.51).

It is hoped that the appeals procedure proposed herein will help assure that all parties affected by any of these determinations will be given ample opportunity to present fully their position to the PBGC before a final decision is made by the agency. It should be kept in mind that under the proposal, these matters may be reviewed by reconsideration under Subpart C. The person aggrieved may choose whether he wishes to seek review under only Subpart C or Subpart D or under both.

It is recognized that appeals from certain of the determinations listed above may call into question the constituent parts of those determinations. For example, an appeal of the amount of employer liability assessed under section 4062 may challenge the underlying determinations by PBGC of the amount of plan asset insufficiency or of employer net worth, or both.

Any person adversely affected by an initial determination by the PBGC or by a decision on a request for reconsideration involving the matters listed above may file an appeal (proposed § 2618.52). Appeals must be filed within 45 days after the date of the determination or decision being appealed, unless the appellant requests an extension of time to file within the 45-day period and the request is granted. An extension of time may be requested when the person lacks information necessary to an appeal or to a decision whether to appeal (proposed §§ 2618.5, 2618.53).

An appeal must state the grounds on which it is based, i.e., the appellant must specify those findings in the initial determination with which he or she disagrees and state the reasons for his or her position. The appeal may also include additional information or data which the appellant believes is relevant and which was not previously presented to the PBGC. The appellant may request the opportunity to appear in person or through a representative before the Appeals Board

and to call witnesses (proposed § 2618.55).

Under this proposal, an opportunity to appear before the Appeals Board and an opportunity to call witnesses will be permitted at the discretion of the Appeals Board. In general, an opportunity to appear will be permitted if the Appeals Board determines that there is a dispute as to a material fact; an opportunity to call witnesses will be permitted when the Appeals Board determines that witnesses will contribute to the resolution of a factual dispute (proposed § 2618.56(b)). Any appearance permitted under this subpart may, at the discretion of the Appeals Board, be held before a hearing officer designated by The Board rather than before the Board itself (proposed § 2618.56(a)).

The PBGC recognizes that several of the appealable determinations may affect numerous persons. For example, a determination with respect to a plan's requirements for entitlement to an early retirement benefit might affect all plan participants who had reached early retirement age but had not retired prior to plan termination, and thus many appeals of the determination may be filed. In such situations, in order to avoid a multiplicity of appeals involving the same issues, the proposed regulation provides that the Appeals Board may consolidate the appeals (proposed § 2618.57(a)). In order to simplify and expedite the processing of consolidated appeals, the Appeals Board will instruct the appellants to choose one (or more) of their number to represent all of them. The designated representative will be responsible for all dealings with the Appeals Board, including personal appearances (proposed § 2618.57(b)). The decision of the Appeals Board will be binding on all appellants whose appeals were consolidated in the appeal before the Board (proposed § 2618.57(c)).

It is also possible with respect to some of the determinations that a decision favorable to the appellant might adversely affect another person. For example, if an employer appeals an employer liability determination, claiming that the plan's guaranteed liabilities were overstated because they included non-guaranteeable type benefits, a decision in the employer's favor would adversely affect a participant who was entitled to that benefit under the plan. In that event, the participant might then appeal the decision of the Appeals Board. In order to expedite final resolution of the controversy, the proposed regulation provides for the participation of the potentially affected third party in the original appeal. As proposed, the Appeals Board will make a reasonable effort to notify the participant of the pendency

of the appeal, allow the participant to submit comments on the appeal, and inform the participant that he or she may request the opportunity to appear before the Appeals Board and to call witnesses (proposed § 2618.58). If more than one third party might be adversely affected by the decision of the Appeals Board, all may participate in the appeal, but their participation may be consolidated in accordance with the provisions of § 2618.57. Whenever third parties participate in an appeal pursuant to § 2618.58, the decision of the Appeals Board is binding on them as well as on the appellant (proposed § 2618.60(d)).

Under the proposed regulation, the decision of the Appeals Board constitutes the final decision of the PBGC with respect to the determination appealed from. Decisions of the Appeals Board shall be in writing and state the bases therefor and the relief, if any, granted. If, within 120 days after the filing of the appeal, an appearance by the appellant or third party before the Board, or the submission of additional information requested by the Board, whichever is latest, the Appeals Board fails to act on an appeal and does not notify the appellant that additional time is necessary, the appellant shall be deemed to have exhausted his or her administrative remedies and may seek judicial review. The Appeals Board may summarily deny any appeal which is not timely filed, unless good cause is shown, or which fails to state the grounds upon which it is brought. These rules are set forth in proposed § 2618.60.

The PBGC has determined that this proposed rule is not a "significant regulation" according to the criteria prescribed by Executive Order 12044 and the PBGC's Statement of Policy and Procedures implementing the Order (43 F R 58237 (December 13, 1978)), because it deals generally with procedural matters that are not likely to engender substantial public interest or controversy, and it will not affect other Federal agencies, nor have a major economic impact.

In consideration of the foregoing, it is proposed to amend Chapter XXVI of Title 29, Code of Federal Regulations, by adding a new Part 2618 to read as follows:

PART 2618—RULES FOR ADMINISTRATIVE REVIEW OF AGENCY DECISIONS

Subpart A—General Provisions

Sec.	
2618.1	Purpose and scope.
2618.2	Definitions.
2618.3	Filing of documents.
2618.4	Computation of time.
2618.5	PBGC assistance in obtaining information; extension of time to file.
2618.6	Request for confidential treatment.

Sec.

2618.17 Exhaustion of administrative remedies.

Subpart B—Initial Determinations

2618.11	Purpose and scope.
2618.12	Form of initial determinations.
2618.13	Notice of right to review.

Subpart C—Reconsideration of Initial Determinations

2618.31	Purpose and scope.
2618.32	Who may request reconsideration.
2618.33	When to request reconsideration
2618.34	Where to submit request for reconsideration.
2618.35	Form and contents of request for reconsideration.
2618.36	Final decision on request for reconsideration.

Subpart D—Administrative Appeals

2618.51	Purpose and scope.
2618.52	Who may appeal or participate in appeals.
2618.53	When to file.
2618.54	Where to file.
2618.55	Contents of appeal.
2618.56	Opportunity to appear and to call witnesses.
2618.57	Consolidation of appeals.
2618.58	Appeals affecting third parties.
2618.59	Powers of the Appeals Board.
2618.60	Decision by the Appeals Board.

AUTHORITY: Sec. 4002(b)(3), Pub. L. 93-406, 88 Stat. 1004 (29 U.S.C. 1302(b)(3), 1976).

Subpart A—General Provisions

§ 2618.1 Purpose and scope.

(a) *Purpose.* This part sets forth the rules governing the issuance of all initial determination by the PBGC on cases pending before it involving the matters set forth in paragraph (b) of this section and the procedures for requesting and obtaining administrative review by the PBGC of those determinations. This part applies to the review of the initial determinations issued on or after the effective date of this part.

(b) *Scope.* This part applies to the following determinations made by the PBGC in cases pending before it:

(1) Determinations that a plan is covered under § 4021 or section 4082 (b) of the Act;

(2) Determinations with respect to premiums, interest and late payment penalties pursuant to section 4007 of the Act;

(3) Determinations with respect to voluntary terminations under section 4041, including whether the Notice of Intent to Terminate is valid and whether the plan is sufficient;

(4) Determinations with respect to allocation of assets under section 4044, including distribution of excess assets under section 4044(d);

(5) Determinations that a plan is not covered under section 4021 or section 4082(b) of the Act;

(6) Determinations under section 4022(a) with respect to benefit entitlement of participants and beneficiaries under covered plans;

(7) Determinations under section 4022(b) of the amount of guaranteed benefits of participants and beneficiaries under covered plans;

(8) Determinations of the amount of money subject to recapture pursuant to section 4045;

(9) Determinations of the amount of employer liability under section 4062;

(10) Determinations of the amount of contingent liability under section 4063; and

(11) Determinations of the amount of employer liability under section 4064.

§ 2618.2 Definitions.

As used in this part:

"Act" means the Employee Retirement Income Security Act of 1974.

"Aggrieved" means and describes any employer who maintains a covered plan or any participant or beneficiary under a covered plan who is adversely affected by a determination of the PBGC, or any employer who maintains a plan or any participant or beneficiary under a plan that PBGC has determined is not covered by Title IV of the Act.

"Appeals Board" means a board consisting of the General Counsel, the Director of the Office of Financial Operations, and the Director of the Office of Program Operations of the PBGC, or the designees of any of those persons, but not a person who made a decision that is appealable under Subpart D of this part.

"Appellant" means any person filing an appeal under Subpart D of this part.

"Director" or "Office Director" means the Director of any office of the PBGC and includes the Executive Director and the General Counsel.

"PBGC" means the Pension Benefit Guaranty Corporation.

"Person" means any individual or business entity, whether or not incorporated.

§ 2618.3 Filing of documents.

Any document required or permitted to be filed under this part is considered filed on the date it is received by the PBGC. Documents received after regular business hours are considered filed on the next regular business day.

§ 2618.4 Computation of time.

In computing any period of time prescribed or allowed by this part, the day of the act, event, or default from which the designated period of time begins to run is not counted. The last day of the period so computed shall be included, unless it is a Saturday, Sunday, or Federal holiday, in which

event the period runs until the end of the next day which is not a Saturday, Sunday, or a Federal holiday.

§ 2618.5 PBGC assistance in obtaining information; extension of time to file.

(a) *Requests for assistance in obtaining information.* A person who lacks information or data necessary to file a request for review pursuant to Subparts C or D of this part, or necessary to a decision whether to seek review, may request the PBGC's assistance in obtaining the information. The request shall state or describe the missing information or data, the reason why the person needs the information or data, and the reason why the person needs the assistance of the PBGC in obtaining the information. The request may also include a request for an extension of time to file pursuant to paragraph (b) of this section.

(b) *Requests for extension of time.* When a person lacks information or data necessary to file a request for review under Subparts C or D of this part or necessary to a decision whether to seek review, he or she may, within the time permitted to request review (see §§ 2618.33 and 2618.53), request an extension of time to file. The request for an extension shall state or describe the missing information or data, the reason why the person needs the information or data, and the amount of additional time requested for filing. The request for an extension of time may also include a request for assistance in obtaining the specified information pursuant to paragraph (a) of this section. The filing of a request for an extension shall stop the running of the period of time during which a request for review must be filed (see §§ 2618.33 and 2618.53). When a request for an extension of time is granted, the PBGC shall notify the person requesting the extension, in writing, of the amount of additional time granted. When a request for an extension is denied, the period of time prescribed in § 2618.33 or § 2618.53, as applicable, shall resume running from the date of denial.

(c) *Where to file.* Requests filed pursuant to paragraphs (a) and (b) of this section in connection with requests for reconsideration shall be submitted to the Director of the office within the PBGC that issued the initial determination. Requests filed pursuant to paragraphs (a) and (b) of this section in connection with appeals shall be submitted to the Appeals Board, Pension Benefit Guaranty Corporation, 2020 K Street, NW., Washington, D.C. 20006.

§ 2618. Request for confidential treatment.

If any person filing a document with the PBGC believes that some of all of the information contained in the document is exempt from the mandatory public disclosure requirements of the Freedom of Information Act, 5 U.S.C. 552, he or she shall specify the information with respect to which confidentiality is claimed and the grounds therefor.

§ 2618.7 Exhaustion of administrative remedies.

Except as provided in §§ 2618.36(c) and 2618.60(c), a person aggrieved by determination of the PBGC covered by this part has not exhausted his or her administrative remedies until he or she has filed a request for reconsideration under Subpart C of this part or an appeal under Subpart D of this part and a decision granting or denying the relief requested has been issued by the PBGC.

Subpart B—Initial Determinations

§ 2618.11 Purpose and scope.

This subpart sets forth rules governing the issuance of all initial determinations of the PBGC on matters covered by this part.

§ 2618.12 Form of initial determinations.

All determinations to which this subpart applies shall be in writing and shall state the reason for the determination.

§ 2618.13 Notice of right to review.

All initial determinations to which this subpart applies shall contain notice of the right to request review of the determination pursuant to Subpart C or Subpart D of this part, as applicable, and a brief description of the procedures for requesting review.

Subpart C—Reconsideration of Initial Determinations

§ 2618.31 Purpose and scope.

This subpart establishes procedures governing the reconsideration by the PBGC of all initial determinations covered by this part.

§ 2618.32 Who may request reconsideration.

Any person aggrieved by an initial determination of the PBGC to which this subpart applies may request reconsideration of the determination.

§ 2618.33 When to request reconsideration.

Except as provided in § 2618.5, a request for reconsideration must be filed within 30 days after the date of the initial determination of which reconsideration is sought.

§ 2618.34 Where to submit request for reconsideration.

A request for reconsideration shall be submitted to the Director of the office within the PBGC that issued the initial determination.

§ 2618.35 Form and contents of request for reconsideration.

A request for reconsideration shall—

- (a) Be in writing;
- (b) Be clearly designated as a request for reconsideration;
- (c) Contain a statement of the grounds for reconsideration and the relief sought; and
- (d) Reference all pertinent information already in the possession of the PBGC and include any additional information believed to be relevant.

§ 2618.36 Final decision on request for reconsideration.

(a) Final decisions on requests for reconsideration will be issued by the same office of the PBGC that issued the initial determination, and, except as provided in the following sentence, by an official whose level of authority in that office is higher than that of the person who issued the initial determination. When an initial determination is issued by an Office Director, the Office Director (or an official designated by the Office Director) will issue the final decision on request for reconsideration.

(b) The final decision on a request for reconsideration shall be in writing, state whether the relief requested is granted, denied, or granted in part and denied in part, state the reason(s) for the decision, state that the person has exhausted his or her administrative remedies, and, where applicable, state that the person may appeal the decision pursuant to Subpart D of this part and briefly describe the procedures for an appeal.

(c) If, within 90 days after the date the request for reconsideration was filed, the person requesting reconsideration does not receive a decision and is not notified that additional time is necessary, he or she shall be deemed to have exhausted his or her administrative remedies and may seek judicial review.

(d) A request for reconsideration may be summarily denied if:

- (1) It is not filed in a timely manner, unless good cause is shown; or
- (2) It is defective on its face for failure to state the grounds upon which it is based.

A summary denial shall be in writing and shall state the basis therefor.

Subpart D—Administrative Appeals

§ 2618.51 Purpose and scope.

This subpart establishes procedures governing administrative appeals from

initial determinations or from decisions on reconsideration, relating to the matters set forth in § 2618.1(b)(5)(11). Any person who is aggrieved by an initial determination relating to a matter covered by this subpart may seek review of that determination either under Subpart C of this part, or under this subpart, or under first Subpart C and then this subpart.

§ 2618.52 Who may appeal or participate in appeals.

Any person aggrieved by an initial determination or a decision on reconsideration to which this subpart applies may file an appeal. Any person who may be aggrieved by a decision under this subpart granting the relief requested may participate in the appeal in the manner provided in § 2618.58.

§ 2618.53 When to file.

Except as provided in § 2618.5, an appeal under this subpart must be filed within 45 days after the date of the initial determination or decision on reconsideration being appealed.

§ 2618.54 Where to file.

An appeal or a request for extension of time to appeal shall be submitted to the Appeals Board, Pension Benefit Guaranty Corporation, 2020 K Street, N.W., Washington, D.C. 20006.

§ 2618.55 Contents of appeal.

- (a) An appeal shall—
- (1) Be in writing;
 - (2) Be clearly designated as an appeal;
 - (3) Contain a statement of the grounds upon which it is brought and the relief sought;
 - (4) Reference all pertinent information already in the possession of the PBGC and include any additional information believed to be relevant;
 - (5) State whether the appellant desires to appear in person or through a representative before the Appeals Board; and
 - (6) State whether the appellant desires to call witnesses to testify before the Appeals Board, and if so, state why the presence of witnesses will further the decision-making process.

(b) In any case where the appellant believes that another person may be aggrieved if the PBGC grants the relief sought, the appeal shall also include the name(s) and address(es) (if known) of such other person(s).

§ 2618.56 Opportunity to appear and to call witnesses.

(a) At the discretion of the Appeals Board, any appearance permitted under this subpart may be before a hearing officer designated by the Appeals Board.

(b) An opportunity to appear before the Appeals Board (or a hearing officer) and an opportunity to call witnesses will be permitted at the discretion of the Appeals Board. In general, an opportunity to appear will be permitted if the Appeals Board determines that there is a dispute as to a material fact; an opportunity to call witnesses will be permitted when the Appeals Board determines that witnesses will contribute to the resolution of a factual dispute.

(c) Appearances permitted under this section will take place at the main offices of the PBGC, 2020 K Street, N.W., Washington, D.C., unless the Appeals Board, in its discretion, designates a different location, either on its own initiative or at the request of the appellant.

§ 2618.57 Consolidation of appeals.

(a) *When consolidation may be required.* Whenever multiple appeals are filed that arise out of the same or similar facts and seek the same or similar relief, the Appeals Board may, in its discretion, order the consolidation of all or some of the appeals.

(b) *Representation of parties.* Whenever the Appeals Board orders the consolidation of appeals, it shall order the appellants to designate one (or more, if the Board so determines) of their number to represent all of them for all purposes relating to their appeals. If the appellants are unable to agree upon a representative, one shall be designated by the Board.

(c) *Decision by Appeals Board.* The decision of the Appeals Board in a consolidated appeal shall be binding on all appellants whose appeals were subject to the consolidation.

§ 2618.58 Appeals affecting third parties.

Whenever the Appeals Board determines that a third person may be aggrieved by a decision of the Board granting the relief requested in an appeal pending before it, the Appeals Board shall make a reasonable effort to notify such person in writing of the pendency of the appeal, of the grounds on which it is based, of the right to submit written comments on the appeal and to request an opportunity to appear in person or through a representative before the Appeals Board and to call witnesses. Written comments and a request to appear before the Appeals Board must be filed within 30 days after the date of the notice from the Appeals Board. If more than one third party is involved, the notification shall also advise the parties that their participation in the appeal may be consolidated pursuant to the provisions of § 2618.57.

§ 2618.59 Powers of the Appeals Board.

In addition to the powers specifically described in this part, the Appeals Board is authorized to require the submission of any information it considers necessary to resolve a matter before it and to enter any order it considers necessary for or appropriate to the disposition of any matter before it.

§ 2618.60 Decision by Appeals Board.

(a) In reaching its decision, the Appeals Board shall consider those portions of the file relating to the initial determination, all material submitted by the appellant and any third parties in connection with the appeal, any additional information submitted by PBGC staff, and, if applicable, the decision on reconsideration.

(b) The decision of the Appeals Board shall be in writing, state the bases for the decision, including a brief statement of the facts or legal conclusions supporting the decision, and specify the relief granted, if any.

(c) If, within 120 days after the filing of the appeal, a personal appearance by the appellant, a third party or the appellant's or third party's representative before the Board, or the submission of any additional information requested by the Appeals Board, whichever is latest, the Appeals Board fails to act on the appeal and does not notify the appellant that additional time is necessary, the appellant shall be deemed to have exhausted his or her administrative remedies and may seek judicial review.

(d) The decision of the Appeals Board constitutes the final agency action by the PBGC with respect to the determination or decision which was the subject of the appeal and is binding on all parties who participated in the appeal.

(e) The Appeals Board may, in its discretion, summarily deny in writing, stating the basis therefor, any appeal which:

- (1) Is not filed in a timely manner, unless good cause is shown; or
- (2) Is defective on its face for failure to state the grounds upon which it is brought.

Issued at Washington, D.C., on this 1st day of February 1979.

MATTHEW M. LIND,
Executive Director, Pension
Benefit Guaranty Corporation.

[FR Doc. 79-3989 Filed 2-5-79; 8:45 am]

[3710-08-M]

DEPARTMENT OF DEFENSE

Department of the Army

[32 CFR Part 552]

[AR 405-15]

REGULATIONS AFFECTING MILITARY
RESERVATIONS

Real Estate Claims Founded Upon Contract

AGENCY: Department of the Army, DOD.

ACTION: Proposed rule.

SUMMARY: The Department of the Army is revising its regulation concerning the policies and responsibilities on Real Estate Claims Founded Upon Contract. The regulation was rewritten to update the content and to make the text of the document easier to read and understand.

DATE: Comments must be received on or before March 7, 1979.

ADDRESS: Send comments to:

HQDA (DAEN-REM-C)
WASH DC 20314

FOR FURTHER INFORMATION CONTACT:

Mr. William P. Bannister (202) 693-6175.

NOTE.—The Corps of Engineers has determined that the document does not contain a major proposal requiring preparation of an Inflation Impact Statement under Executive Order 11821 and OMB Circular A-107.

Dated: January 23, 1979.

THORWALD R. PETERSON,
Colonel, Corps of Engineers, Executive Director, Engineer Staff.

In consideration of the above, it is proposed to amend 32 CFR § 552.16 to read as set forth below:

§ 552.16 Real estate claims founded upon contract.

(a) *Purpose.* This regulation provides guidance in investigating and processing contractual claims involving real estate which are to be settled and adjusted by GAO according to the authority in paragraph (c) of this section.

(b) *Applicability.* This regulation applies to—

(1) The active Army, Army National Guard, and the U.S. Army Reserve.

(2) The contractual claims for—

(i) Rent and payments for janitor, custodial, utility, and other similar contractual services.

(ii) Permanent or recurring damages to real property situated in the United States or its territories, resulting in

the Government taking of an interest in real estate for which compensation must be made according to the Fifth Amendment to the Constitution.

(c) *Statutory provision (except as otherwise provided by law).* All claims and demands whatever by the Government of the United States or against it, and all accounts whatever in which the Government of the United States is concerned, either as debtor or creditor, shall be settled and adjusted in the General Accounting Office (GAO) (31 U.S. Code 71). The GAO discharges its settlement and adjusting responsibilities—

(1) Through the audit of transactions after payment.

(2) By adjudication before payment is made or denied.

(d) *Claims not payable.* The classes of claims that are not payable according to the authority in paragraph (c) of this section are—

(1) Damages to real property sounding in tort and not constituting a taking.

(2) Damages arising in foreign countries which could not be settled under Chapter 10, AR 27-20, if otherwise applicable, because they—

(i) Result from combat activities.

(ii) Are waived or assumed by a foreign government.

(iii) Are brought by a foreign national excluded in paragraph 10-8b(1), AR 27-20.

(3) Claims which must be settled by some other procedure according to statute, determination of GAO, or provision in the contract on which the claim is founded.

(e) *Claims payable under contract.* When claims are founded on express or legally implied provisions of an existing written contract, and if liability and the amount thereof are certain and agreed between the parties, they should be paid according to the contract or supplemental agreement thereto. Rental claims based on still-continuing Government use and occupancy not under lease may be avoided by negotiation of a lease effective from the date Government occupancy begins.

(f) *Claims cognizable under other regulations.*

(1) The procedure believed to be in the best interest of the Government should be followed if a claim under this regulation is also cognizable under—

(i) Chapter 3, AR 27-20 as a claim for damages incident to noncombat activities of the Army.

(ii) Chapter 10, AR 27-20 as a foreign claim.

(2) If a real estate claim under this regulation includes an incidental claim for damages to personal property not founded on contract, the entire claim may be—

(i) Processed under this regulation.

(ii) Processed separately under other regulations, believed to be in the best interest of the Government.

(g) *Claims to be submitted.* Section 5 of title 4, GAO Manual for Guidance of Federal Agencies (cited as 4 GAO 5.1) lists the following categories of claims of a contractual nature to be submitted for settlement (letters of transmittal will indicate the applicable category):

(1) Claims involving doubtful questions of law or fact. This will include any claims based upon a taking and contractual claims which could be settled administratively except for the doubt.

(2) Claims required by statute, regulation, or decision of the Comptroller General to be submitted.

(3) Reclaims of items for which payment under contract has been administratively denied, unless it is determined administratively that the action taken was clearly in error and properly can be corrected by the agency which denied the claim.

(4) Claims barred by statute of limitation. These claims may be forwarded without investigation, except when needed to establish time of accrual.

(h) *Time for filing claims.* Claims cognizable by GAO are barred if not received in that office within 6 years after the date of accrual. A claim which may be barred in the near future should be transmitted directly, preferably within 4 years of the date of accrual, to GAO for filing, with a request that it be returned for further processing.

(i) *Procedures.* (1) Claims for investigation and report will be forwarded to the office of the Division of District Engineer having real estate responsibility over the area in which the involved real property is located. In the absence of such an office, the claims will be forwarded to the command responsible for the lease or other contract on which the claim is founded.

(2) The responsible office—

(i) Will appoint a claims officer to conduct the investigation and prepare the report as outlined in AR 27-20.

(ii) When appropriate, may request a command more conveniently located to appoint the claims officer.

(iii) Will have a staff attorney or staff judge advocate review the completed report.

(iv) Will approve or disapprove the report.

(v) Will forward the report (in three copies) through channels to the Chief of Engineers (HQDA (DAEN-REM) WASH DC 20314).

(3) The report will include—

(i) The original signed claim, preferably but not necessarily on Standard Form 95 (Claim for Damage or

Injury). It will be itemized when applicable, and for a sum certain.

(ii) Any supporting evidence the claimant desires to submit.

(iii) A certified voucher, stating the citation of funds to be charged if the responsible office submitting the claim recommends payment in whole or in part.

(4) The letter of transmittal will include—

(i) A brief statement of the essential facts giving rise to the claim.

(ii) The category in paragraph 7 under which the claim is forwarded for settlement by GAO under 31 U.S. Code 71.

(iii) A recommendation for allowance or disallowance with justification.

(iv) Fiscal information required by paragraph 11-51, AR 37-103, including a citation of funds to be charged if payment is made.

(v) A statement that the claim has not been and will not be paid except according to certification in the name of the Comptroller General.

[FR Doc. 79-3929 Filed 2-5-79; 8:45 am]

[6560-01-M]

**ENVIRONMENTAL PROTECTION
AGENCY**

[40 CFR Part 65]

[FRL 1050-8]

**STATE AND FEDERAL ADMINISTRATIVE
ORDERS PERMITTING A DELAY IN COMPLIANCE
WITH STATE IMPLEMENTATION PLAN
REQUIREMENTS**

Proposed Approval of an Administrative Order
Issued By Minnesota Pollution Control
Agency to Metropolitan Wastewater Treatment
Plant

AGENCY: U.S. Environmental Protection Agency.

ACTION: Proposed Rule.

SUMMARY: U.S. EPA proposes to approve an Administrative Order issued by the Minnesota Pollution Control Agency to Metropolitan Wastewater Treatment Plant (Metro plant). The Order requires the company to bring air emissions from its Sludge Processing and Disposal Plant in St. Paul, Minnesota, into compliance with certain regulations contained in the federally approved Minnesota State Implementation Plan (SIP) by July 1, 1979. Because the Order has been issued to a major source and permits a delay in compliance with provisions of the SIP, it must be approved by U.S. EPA before it becomes effective as a Delayed Compliance Order under the Clean Air Act (the Act). If approved by U.S. EPA, the Order will constitute an addition to the SIP. In addition, a

source in compliance with an approved Order may not be sued under the Federal enforcement or citizen suit provisions of the Act for violations of the SIP regulations covered by the Order. The purpose of this notice is to invite public comment on U.S. EPA's proposed approval of the Order as a Delayed Compliance Order.

DATE: Written comments must be received on or before March 8, 1979.

ADDRESSES: Comments should be submitted to Director, Enforcement Division, U.S. EPA, Region V, 230 South Dearborn Street, Chicago, Illinois 60604. The State Order, supporting material, and public comments received in response to this notice may be inspected and copies (for appropriate charges) at this address during normal business hours.

FOR FURTHER INFORMATION CONTACT:

Cynthia Colantoni, Enforcement Division, U.S. Environmental Protection Agency, 230 South Dearborn Street, Chicago, Illinois 60604.

SUPPLEMENTARY INFORMATION: Metro Plant operates a Sludge Processing and Disposal plant at St. Paul, Minnesota. The Order under consideration addresses emissions from filtration and incineration Buildings #1 and #2 (F & I Building #1 and F & I Building #2) at the facility, which are subject to APC-7(b)(1)(cc), APC-7(b)(2) and APC-11(b). The regulations limit the emission of particulate matter and visible emissions, and are part of the federally approved Minnesota State Implementation Plan. The Order requires compliance with the regulations by July 1, 1979 through installation of impingement type scrubbers, induced draft fans and all auxiliary appurtenances and equipment on F & I Building #1. The emissions from F & I Building #2 will be abated to achieve compliance with regulations by the effective date of the agreement.

Because this Order has been issued to a major source of particulate matter and visible emissions and permits a delay in compliance with the applicable regulation, it must be approved by U.S. EPA before it becomes effective as a Delayed Compliance Order under Section 113(d) of the Act. U.S. EPA may approve the Order only if it satisfies the appropriate requirements of this subsection.

If the Order is approved by U.S. EPA, source compliance with its terms would preclude Federal enforcement action under Section 113 of the Act against the source for violations of the regulations covered by the Order during the period the Order is in effect. Enforcement against the source under the citizen suit provision of the Act (Section 304) would be similarly

precluded. If approved, the Order would also constitute an addition to the Minnesota SIP.

All interested persons are invited to submit written comments on the proposed Order. Written comments received by the date specified above will be considered in determining whether U.S. EPA may approve the Order. After the public comment period, the Administrator of U.S. EPA will publish in the FEDERAL REGISTER the Agency's final action on the Order in 40 CFR Part 65.

(42 U.S.C. 7413, 7601.)

Dated: January 11, 1979.

JOHN MCGUIRE,
Regional Administrator, Region V.

STATE OF MINNESOTA, COUNTY OF RAMSEY

MINNESOTA POLLUTION CONTROL AGENCY

Stipulation Agreement

In the Matter of the Metropolitan Wastewater Treatment Plant.

A. RECITALS

1. *Parties.* The parties to this Stipulation Agreement are the Minnesota Pollution Control Agency, hereinafter the "Agency," the Metropolitan Waste Control Commission, hereinafter the "Commission," and the Metropolitan Council, hereinafter, the "Council."

2. *Commission Authority.* The Commission, together with the Council, is charged with the power and duty to take over, acquire, construct, operate, and maintain all interceptors and treatment works necessary for the collection, treatment and disposal of sewage in the metropolitan area. This authority is specifically described in Minn. Stat. §473.501 *et seq.* (1976).

3. *Council Authority.* The Council is charged with the responsibility for review and approval of the actions of the Commission with respect to its policy plan, capital funding and development programs. Without Council review and approval in each of the foregoing areas, the Commission may not proceed with any capital improvement.

4. *Metropolitan Wastewater Treatment Plant Operations.* One of the plants that the Commission operates and maintains is the Metropolitan Wastewater Treatment Plant (hereinafter Metro Plant) located near Pig's Eye Lake, St. Paul, Ramsey County, Minnesota. The Metro Plant uses the activated sludge process of wastewater treatment. Sludge processing and disposal are accomplished primarily by sludge thickening, sludge holding, vacuum filtration and incineration. Filtration and incineration occur in two buildings called F&I Building No. 1 (hereinafter F&I No. 1) and F&I Building No. 2 (hereinafter F&I No. 2). Emissions of particulate matter occur from both F&I No. 1 and F&I No. 2.

5. *Agency Authority.* The Agency is charged with overall power and duties to administer and enforce all laws, including, but not limited to, standards, regulations, and stipulation agreements relating to the prevention, control or abatement of air pollution in the State. This authority is specifically described in Minn. Stat. chs. 115 and 116 (1976).

6. *Regulations.* The Agency, after legal notice and hearing thereon, adopted and has filed in the Office of the Secretary of State air pollution control regulations that have the force and effect of law and general application throughout the State of Minnesota.

7. *Duty.* It is the duty of every person affected to comply with the provisions of the State air pollution control laws, as now in force or hereafter amended, and all regulations adopted by the Agency thereunder, and to do and perform all acts and things within such person's power required to effectuate, carry out, and accomplish the purposes of such laws and regulations.

8. *Violations.* The Agency finds that, in the operation of the Metro Plant in St. Paul, Minnesota, the Commission and the Council have violated and are violating the following air pollution control regulations:

a. Minn. Reg. APC 28(b)(1)(cc) (APC 7(b)(1)(cc) of the Minnesota Implementation Plan):

No owner or operator of an existing sewage sludge incinerator shall cause to be discharged into the atmosphere from the sewage sludge incinerator any gases which * * * [c]ontain particulate matter in excess of 0.1 gr/dsF corrected to 12 percent CO₂ if the incinerator has a burning capacity of greater than 2000 pounds per hour.

b. Minn. Reg. APC 28(b)(2) (APC 7(b)(2) and 11(b) of the Minnesota Implementation Plan):

No owner or operator of an existing sewage sludge incinerator shall cause to be discharged into the atmosphere from the incinerator any gases which exhibit greater than 20 percent opacity, except that a maximum of 40 percent opacity shall be permissible for four minutes in any 60 minute period.

9. *U.S. Environmental Protection Agency.* On December 7, 1977, the U.S. Environmental Protection Agency (U.S. EPA) issued a notice of violation to the Commission (attached hereto as Exhibit A) alleging violations of the Minnesota Implementation Plan. After a number of meetings, U.S. EPA has agreed that this matter can be settled by agreement between the Agency, Commission, and the Council subject to U.S. EPA approval as provided in 42 U.S.C. 7413(d).

B. AGREEMENT

NOW, THEREFORE, for the purposes of achieving compliance with applicable air pollution control laws and regulations at the Metro Plant and of settling the claims of the parties to this Stipulation Agreement regarding the violations alleged in section A.8., it is hereby agreed and stipulated as follows:

1. Commission

a. *Air Pollution Control Equipment: P&I Building No. 1.* The Commission shall abate the emissions from P&I No. 1 to achieve compliance with Minn. Reg. APC 28(b)(1)(cc) and (b)(2) and the Minnesota Implementation Plan no later than July 1, 1979. The Commission shall install impingement type scrubbers, induced draft fans and all auxiliary appurtenances and equipment and shall perform the following acts relative to the installation of this equipment on or before the dates specified:

(1) Commence installation of equipment: July 15, 1978.

(2) Complete installation of equipment: June 25, 1979.

(3) Conduct emission source compliance test after installation of equipment with Agency approved testing personnel and report thereon to the Agency: July 1, 1979.

b. *Air Pollution Control Equipment: P&I Building No. 2.* The Commission shall abate the emissions from P&I No. 2 to achieve compliance with Minn. Reg. APC 28(b)(1)(cc) and (b)(2) and the Minnesota Implementation Plan by the effective date of this agreement. In addition, the Commission shall apply for an operating permit for the pollution abatement equipment.

c. *Interim Abatement Requirements.* The Commission shall comply with the following requirements which have been determined to be the best practicable interim system of emission reduction until P&I Building No. 1 has achieved compliance as provided elsewhere in this agreement:

The Commission shall maintain in good working order and operate as efficiently as possible the incinerators and existing air pollution abatement equipment for the purpose of reducing emissions to the maximum extent. This condition shall not be construed to require that the incinerators be operated as less than design capacity.

d. *Testing.* The Commission shall conduct continuous emission source monitoring of P&I Building No. 1 and Building No. 2. The Commission shall submit a plan to perform this monitoring which shall be subject to the approval of the Director and Region V, U.S. EPA.

e. *Reporting.* The Commission shall submit quarterly reports beginning October 1, 1978, to the Agency detailing progress made with respect to the installation of equipment required by paragraph (B)(1)(a).

2. *Council.* The Council shall perform all actions necessary to allow the Commission to proceed with the commitments contained in part B.1. of this agreement in a timely fashion. The Council represents that as of the date of this agreement it has performed all such actions.

3. Commission and Council.

a. *Other Duties.* The Commission and the Council shall perform such other acts as are necessary to carry out the terms of this Stipulation Agreement.

b. *Noncompliance Penalties.* The Commission and the Council agree that this Stipulation Agreement shall serve as notice to each of them that this Stipulation Agreement does not release them from the assessment of noncompliance penalties as they may be applicable, pursuant to Section 120 of the Clean Air Act, in the event they fail to comply with all applicable air pollution control laws and regulations by July 1, 1979.

c. *Liquidated Damages.* In settlement of the claims of the parties without any admissions of violation or liability, the Commission and the Council agree to pay into the Treasury of the State of Minnesota as liquidated damages the sum of five thousand dollars (\$5,000). This amount shall be paid within 30 days of the effective date of this agreement. This payment shall not be construed to prohibit an action for civil penalties, expenses, or damages for any violation of this agreement.

4. *Agency.* a. In consideration of the performance of the terms, covenants and agreement contained herein by the Commission and the Council, the Agency agrees that for such period of time as the Commission and the Council are in compliance with the terms of this Stipulation Agreement, it shall stand in lieu of administrative, legal

and equitable remedies available to the Agency regarding the alleged violations of Minn. Reg. APC 28(b)(1)(cc) and (b)(2) and the Minnesota Implementation Plan by the Commission and the Council at the Metro Plant which have occurred prior to the effective date of this Stipulation Agreement and which will occur from P&I No. 1 during the term of this Stipulation Agreement.

b. Upon compliance by the Commission and the Council with applicable laws, regulations and standard of the Agency, and upon proper applications by the Commission and the Council, the Agency shall issue appropriate installation and operating permits with respect to the air pollution control equipment and emission facilities at the Metro plant.

5. General Conditions.

a. *Commission and Council Funding.* The Commission and the Council may use any funding method available to them, including federal and state construction grants, to finance the installation of air pollution control equipment required by section B.1.a. of this Stipulation Agreement. However, non-availability of federal and state construction grant funding shall not relieve the Commission or the Council from any requirement imposed by the terms of this Stipulation Agreement.

b. *Operation and Maintenance.* All equipment installed to achieve compliance with the terms of this agreement shall be maintained in good working order and operated as efficiently as possible.

c. *Remedies of the Parties.* It is intended that the terms of this Stipulation Agreement shall be legally enforceable by any of the parties in a court of competent jurisdiction and each of the parties retains the right to assert any legal, equitable, or administrative right of action or defense which may be available by law in order to implement or enforce the terms of this Stipulation Agreement.

d. *Liability and Obligation.* This Stipulation Agreement shall not release the Commission or the Council from any liability or obligation imposed by Minnesota Statutes, regulations or local ordinances now in effect or which may be hereinafter adopted except as specifically set forth in section B.4.a. above. In addition, this Stipulation Agreement shall not relieve the Commission or the Council from compliance with any requirements imposed by the Minnesota Implementation Plan, U.S. EPA, the Agency, or the courts pursuant to Minn. Stat. § 116.11 (1976) or 42 U.S.C. 7603 during any period of imminent and substantial danger to the health or welfare of persons.

e. *Agency Monitoring.* The Commission and the Council shall allow the Agency or any authorized member, employee, or agent thereof upon presentation of credentials, access at reasonable times to the property and facilities of the Commission and the Council to obtain such information and documentation as authorized by Minn. Stat. § 116.091 (1976) which is relevant to making a determination that the Commission and the Council are in compliance with the terms of this Stipulation Agreement.

f. *Effective Date.* This agreement shall not be effective until approved by U.S. EPA pursuant to 42 U.S.C. § 7413. Upon such approval this agreement shall become part of the Minnesota Implementation Plan.

g. *Successors.* This Stipulation Agreement shall be binding upon the Commission, its successors and assigns, upon the Council, its

successors and assigns, and upon the Agency, its successors and assigns.

h. *Emergency Powers.* Nothing in this Stipulation Agreement shall prevent the Agency from exercising emergency power pursuant to Minn. Stat. § 1161.11 (1976) in the event conditions warranting such action should arise.

i. *Amendments.* This agreement may be amended in writing at any time by the agreement of the parties.

Dated: July 18, 1978.

BARBARA L. LUKERMANN,
Chairwoman, Metropolitan
Waste Control Commission.

Dated: July 18, 1978.

JOHN BOLAND,
Chairman, Metropolitan Council.

Dated: October 12, 1978.

SANDRA S. GARDEBRING,
Executive Director, Minnesota
Pollution Control Agency.

JOSEPH F. GRINNELL,
Chairman.

[FR Doc. 79-4054 Filed 2-5-79; 8:45 am]

[6712-01-M]

**FEDERAL COMMUNICATIONS
COMMISSION**

[47 CFR Part 73]

[BC Docket No. 78-309]

**NETWORK REPRESENTATION OF TV STATIONS
IN NATIONAL SPOT SALES**

Order extending time for filing reply comments

AGENCY: Federal Communications Commission.

ACTION: Extension of time for filing reply comments in rulemaking proceeding.

SUMMARY: This action, taken at the request of the petitioner whose petition led to the rulemaking proceeding, extends from January 31, 1979 to February 9, 1979, the time for reply comments in BC Docket 78-309, in which the FCC will consider changes in § 73.658(i) of its rules, which bars TV stations from using as their national sales representatives an organization owned by or associated with the network with which the station is affiliated.

DATES: Reply comments must be received on or before February 9, 1979.

ADDRESSES: Federal Communications Commission, Washington, D.C. 20554.

FOR FURTHER INFORMATION CONTACT:

John H. Bass, Jr., Office of Network Study (Broadcast Bureau), Area: 202 632-6339.

Adopted: January 29, 1979.

Released: January 30, 1979.

In the matter of amendment of § 73.658(i) of the Commission's rules, concerning Network Representation of TV stations in National Spot Sales, Request of Spanish International Network (SIN) for waiver of § 73.658(i) BC Docket No. 78-309. See also 43 FR 59404, December 20, 1978.

1. Reply comments in this proceeding are now due January 31, 1979. By letter request dated January 19, 1979, Spanish International Network (the original petitioner herein) asks that the time for replies be extended about 10 days, or to and including February 9, 1979.

2. In support of its request, petitioner states that initial comments were filed by numerous parties, several taking positions contrary to that of Spanish International. It is stated that while one extension of time for replies has already been granted, an additional brief period is needed to prepare a complete and meaningful response of maximum benefit to the Commission. Petitioner states that counsel for all commenting parties have been contacted and indicate that they will not oppose the requested extension to February 9.

3. It appears that good cause exists for additional time in which to file reply comments, and that the requested additional period will not significantly delay resolution of the proceeding. *Accordingly, it is ordered.* That the time for filing reply comments in this proceeding is extended to and including February 9, 1979.

This action is taken pursuant to delegated authority contained in § 0.281 of the Commission's rules.

WALLACE E. JOHNSON,
Chief, Broadcast Bureau.

[FR Doc. 79-4024 Filed 2-5-79; 8:45 am]

notices

This section of the FEDERAL REGISTER contains documents other than rules or proposed rules that are applicable to the public. Notices of hearings and investigations, committee meetings, agency decisions and rulings, delegations of authority, filing of petitions and applications and agency statements of organization and functions are examples of documents appearing in this section.

[6320-01-M]

CIVIL AERONAUTICS BOARD

[Order 99-191; Dockets 33223, 33462, 33548, 33948]

FEDERAL EXPRESS CORP., ET AL.

Applications Concerning Certificates of Public Convenience and Necessity; Order To Show Cause

Adopted by the Civil Aeronautics Board at its office in Washington, D.C. on the 31st day of January, 1979.

Federal Express Corporation has filed an application for a certificate of public convenience and necessity to transport passengers, property and mail on a permissive basis between Chicago's Midway Airport and the following points: Cleveland, Detroit, Kansas City, Minneapolis/St. Paul, Pittsburgh and St. Louis. It has also submitted a petition for show cause order with extensive supporting exhibits.

On September 18, 1978, Wright Air Lines filed an application for a certificate amendment in which it seeks authority between Chicago (Midway) and Cleveland and Detroit. It also filed a petition for show-cause procedures, accompanied by the required supporting exhibits.

On September 25, 1978, Frontier Airlines filed an application for authority between Chicago (Midway) and the following cities: Cleveland, Detroit, Kansas City, Minneapolis/St. Paul, Pittsburgh and St. Louis. It also filed a motion to consolidate its application with the pending application of Federal Express. It provided no supporting exhibits.¹

Answers in support of the Federal Express application were filed by Delta Air Lines,² Frontier Airlines,³ and the Illinois Department of Trans-

portation.⁴ Answers in opposition were filed by American Airlines⁵ and Midway Airlines.⁶ On November 6, 1978, Ozark Air Lines filed an application for certificate amendment and a motion to consolidate with this case.⁶

An answer in support of Wright's application was filed by the Cleveland Parties.⁷ Wright's application is opposed by American⁸ Trans World Airlines and Midway Airlines.⁹ On October 5, 1978, Wright filed a motion for leave to file an unauthorized document and its consolidated reply to the arguments raised by the carriers opposing its application.¹⁰ Federal Express filed a similar motion and pleading.¹¹

TWA challenges the applications on two grounds. First, it argues that our *Midway I* decision, to the extent that it is based on free entry and reliance on the marketplace, is inconsistent with the Federal Aviation Act. Second, TWA disputes our ability to use show-

cause procedures to award authority to carriers that did not participate in extended formal hearings. Both American and Midway Airlines argue that the use of show-cause procedures now would be "fundamentally unfair" to the carriers that participated in the *Midway I* hearing. Midway Airlines challenges our ability to determine whether Federal Express is fit, willing and able by the use of show-cause procedures rather than the traditional formal evidentiary hearing process.

On the basis of the tentative findings below, we have tentatively concluded that it is consistent with the public convenience and necessity to authorize Federal Express, Wright, Ozark and any other fit, willing and able applicant whose fitness, willingness and ability can be established by officially noticeable data, to carry persons, property and mail in the *Midway I* markets they seek.¹²

Under the Airline Deregulation Act of 1978, we must approve an application for certificate authority unless we find, by a preponderance of the evidence, that approval would not be consistent with the public convenience and necessity (Pub. L. No. 95-504, section 14). The new Act creates a presumption that the grant of all applications is consistent with the public convenience and necessity. It places on any opponents of these applications the burden of proving them inconsistent with the public convenience and necessity (Pub. L. No. 95-504, section

¹²Wright has requested authority only between Midway and Detroit and Cleveland.

¹³Officially noticeable data consist of that material filed under section 302.24(m) of our Procedural Regulations. Applicants whose fitness cannot be so established must make a showing of fitness, as well as dealing with any questions under sections 408 and 409 of the Act. Should such applications be filed, we will then consider how to deal with them procedurally.

On the basis of officially noticeable data, we find that Ozark and Wright are citizens of the United States and are fit, willing and able to perform the air services proposed and to conform to the provisions of the Act and our rules, regulations and requirements.

¹⁴On November 28, 1978, Federal Express filed an amendment to its original application in this case. This pleading requests that Federal Express be allowed to implement one-stop service between Midway Airport and any point applied for through any other point applied for. Due to the timing of the filing of this pleading, and without expressing any opinion on its merits, we will deal with this request in a later order.

¹Docket 33548.

²On December 21, 1978, Frontier filed a motion to dismiss its application. We will grant the motion, and dismiss its pending motions to consolidate its application with this case.

³Delta supports Federal Express application for all markets involved in the *Chicago-Midway Low Fare Route Proceeding*, Docket 30277 (*Midway D*) except Midway-St. Louis. It objects to granting Federal Express authority there since it currently is the lone certified carrier providing service and states that the market is now well served.

⁴Frontier's support is conditioned on favorable consideration of its own application.

⁵The Illinois DOT suggests that any authority granted Federal Express be effective no earlier than October 1, 1979, so as to insure Midway Airlines of a *de facto* protective corridor in the Midway markets, thereby reducing Midway Airlines' early start-up risks.

⁶American suggests that consolidation of both the Federal Express and Wright applications with the *Chicago-Midway Expanded Service Proceeding* Docket 33019 (*Midway II*) is the proper method of considering these applications. Alternatively, it requests that it receive similar authority contemporaneously with that sought by those two applicants, should we view show-cause procedures as proper for this case.

⁷Midway requests that we either deny Federal Express' application outright or defer action until we decide the *Midway II* case. It argues that we should elect one of these courses of action in view of the potentially harmful effects on Midway's ability to obtain financing if another carrier is authorized for the *Midway I* markets.

⁸Docket 33948. We will grant the motion. Federal Express objected to consolidation.

⁹The City of Cleveland and the Greater Cleveland Growth Association.

¹⁰American filed a consolidated answer to the applications of Federal Express and Wright.

¹¹Midway's objections to Wright's application are the same as those for Federal Express, noted above.

¹²We will grant Wright's motion.

¹³We will grant Federal Express' motion.

¹⁴On January 10, 1979, Federal Express filed an amendment to its petition for show-cause order which seeks to add the phrase "in excess of \$500" after the statement on Page 29 of its petition, qualifying its claim of no FAA violations.

14). To give such opponents a reasonable opportunity to meet an admittedly heavy burden of proof, it is our view that applicants must indicate what type of service they would provide if, after receiving authority, they chose to serve the markets at issue. This does not mean that an applicant must show that it will provide service if it receives authority but rather what the nature of its service would be if it decided to serve. We will give all existing applicants, to the extent that they have not already done so, and all would-be applicants 15 days from the date of service of this order to supply data,¹⁴ in order to give interested persons sufficient information on the nature of the applicant's proposal to assess consistency with the public convenience and necessity. Our tentative findings concerning all applicants that have not filed illustrative service proposals are contingent on such filings.

Initially, we reject the objections to our expanding policy of multiple awards and increasing reliance on the dynamics of the marketplace as the most effective means to determine which carriers should provide various types of service. Our tentative decision to apply this policy in this case comports with the letter and spirit of the Airline Deregulation Act of 1978, particularly the declaration of policy set forth in Section 102 which instructs us to rely, to the maximum extent possible, on competitive forces, including potential competition.¹⁵ See our general conclusions about the benefits of multiple authority in *Improved Authority to Wichita Case, et al.*, Order 78-12-106, December 14, 1978. Accordingly, we conclude that it is desirable to award the additional authority sought by the applicants, whether or

¹⁴They should submit an illustrative schedule of service in the markets at issue, which shows all points that they might choose to serve, the type and capacity of the equipment they would likely use and the elapsed trip time of flights in block hours over the segments. For the markets at issue only, they should also provide an environmental evaluation as required by Part 312 of our Regulations, and an estimate of the gallons of fuel to be consumed in the first year of operations in the markets if they instituted the proposed service, as well as a statement on the availability of the required fuel.

¹⁵Section 102(a) specifies as being in the public interest, among other things:

"The placement of maximum reliance on competitive market forces and on actual and potential competition (A) to provide the needed air transportation system, and (B) to encourage efficient and well-managed carriers to earn adequate profits and to attract capital" and "The encouragement, development, and maintenance of an air transportation system relying on actual and potential competition to provide efficiency, innovation, and low prices, and to determine the variety, quality, and price of air transportation services."

not services are in fact operated. The existence of additional operating rights in markets now being served by incumbent carriers or authorized to be served will best effect the statute's policy objective of placing maximum reliance on the decisions of the marketplace. This will occur because newly authorized carriers may actually enter the market in order to exploit unmet demand, both in terms of price and service, or because incumbents will be encouraged by the realistic threat of entry to meet that demand. Because demand is dynamic in character and therefore constantly changing, the most effective means to assure that competitive forces will operate quickly and effectively is to award multiple operating authority to carriers that are fit, willing and able to provide service.

The decision to make multiple awards in *Midway I*, which was based upon a decision to rely on market forces to determine the required amount and type of service in the markets at issue, would lose much of its force if we did not do everything possible to ensure the continuance of true marketplace conditions. At a minimum, we should continue granting applications for authority in markets where we have previously decided that multiple authority best meets the public convenience and necessity test. Our determination of what is consistent with the public convenience and necessity is not dependent on whether or not an applicant participated in an initial oral evidentiary proceeding.

We also reject *Midway Airlines'* challenge to our ability to make fitness determinations for new entrants through show-cause, procedures. It raises no substantive issues concerning Federal Express' fitness to operate as an air carrier, but merely asserts that an oral evidentiary proceeding is necessary. Federal Express has submitted all the evidence we would require in an oral proceeding; there is no suggestion that cross-examination is needed on any of this information. Clearly, where no material issue of fact exists, show-cause procedures are proper, and, in these circumstances, a time-consuming oral evidentiary hearing would benefit no one, least of all the traveling public.

Notwithstanding the foregoing tentative conclusions in support of multiple authority in this proceeding, we wish to make clear that we in no way desire to deter objections that might be asserted under the 1978 Act by air carriers, civic interests or other interested persons. The new statute contains a completely revised declaration of policy in section 102, as well as numerous additional and modified substantive provisions. Some of these statutory changes relate to considerations

not expressly covered in the preceding statute. For example, while diversion from existing carriers will not be given decisive weight in rejecting applications for new authority except upon an extraordinary showing of financial jeopardy on the part of one or more existing air carriers, with the consequent loss of air service which cannot be immediately replaced, other provisions suggest that the Congress desires us to take into account other factors. These include, but are not limited to, satellite airport questions and degree of concentration within the industry and safety. Any party in this proceeding may explain in full why the authority that we propose to grant should not issue. Such explanations should relate specifically to the applications in issue, and should be sufficiently detailed to overcome the statutory presumption of favorable treatment that the Act bestows on applications.

PUBLIC CONVENIENCE AND NECESSITY

Turning to the merits of the proposals at issue here, we have no reason to reverse our previous determination that the public convenience and necessity require awards of authority to all qualified applicants in the six markets involved in *Midway I*.¹⁶ We determined in that case that there is an amount of potential traffic at Chicago-Midway sufficient to support additional service, and we adopt that finding for purposes of this case as well.¹⁷ In the long run, we believe that the multiple award approach will best ensure optimum service at Midway.

Midway Airlines argues here, as it did in *Midway I*, that competitive authority will hinder its financing arrangements and delay its inauguration of *Midway* service. We rejected the same argument in Order 78-7-40, on the basis that potential new service would be offered by one, if not more, of several carriers also awarded new authority.¹⁸ The issue is not whether a particular new carrier should receive a *de facto* insurance policy against financing risks, but how best to induce new service at *Midway Airport*. In this case, however, *Midway Airlines* may choose to exercise what can effectively be a protected corridor for the greater part of this year. Federal Express has

¹⁶See *Chicago-Midway Low-fare Route Proceeding*, Order 78-7-40, July 14, 1978, at 2; 11-35; Order 78-8-203, August 31, 1978. We define a qualified applicant as one that is fit, willing and able to provide air transportation consistent with the Act and our rules and regulations, in addition to having submitted the evidence we require (see fn. 14a above).

¹⁷*Chicago-Midway Low-Fare Route Proceeding*, Order 78-7-40, July 14, 1978, at 11-12; 16.

¹⁸*Chicago-Midway Low-Fare Route Proceeding*, at 39-40.

stated its intention not to begin service in the *Midway I* markets prior to September 15, 1979. Therefore, Midway Airlines could easily institute its service immediately and establish a solid foothold in these six markets. As a result, we see no need to provide further protection from the competitive pressures of the market to assure Midway financial success. Nevertheless, Midway Airlines could be the lone carrier at Midway until Federal Express' entry while providing much needed new service at the Midway Airport. Finally, Delta argues that we should not award Midway-St. Louis authority to Federal Express because Delta adequately serves the market. That argument in no way meets the objector's burden of proof to show why an award to Federal Express should not be made.

FITNESS OF APPLICANTS

Determining whether an air carrier is technically competent to begin common carriage of passengers is the responsibility primarily of the Federal Aviation Administration (FAA).¹⁸ Nevertheless, when we issue a certificate of public convenience and necessity, we must find that an applicant has or will have the necessary personnel, compliance disposition and financial capability to operate safely. When, as in this case, the certificate bestows only the right to compete and is not intended to ensure the applicant's economic success in the free market, we find, as we did in *Midway I*, that our inquiry should be limited to whether a new entrant's performance might adversely affect the general public. In order to receive a section 401 certificate, all applicants must establish the following facts: 1) that they will have the managerial skills and technical ability to operate safely; 2) if not internally financed, they have a plan for financing that will generate resources sufficient to commence operations without undue risk to consumers; 3) they have a proposed operation reasonably suited to meet a part of the need consistent with the public convenience and necessity; and 4) they will comply with the Act and regulations imposed by Federal and state regulatory agencies.¹⁹

Before turning to the specifics of the Federal Express application we feel compelled to respond to our dissenting colleague's implication that, on the basis of this case, we plan to rubber-stamp the fitness of all new entrants. To the contrary, we share Member O'Melia's belief that the "fit, willing and able" clause of the Federal Aviation Act, before and after its amend-

ment by the Airline Deregulation Act of 1978, requires application of the highest safety standards in the course of regulating new entry into the industry. We, too, are concerned that the public interest in safe air transportation be adequately safeguarded. We, however, do not interpret this mandate as one which requires us unthinkingly to docket for oral evidentiary hearing every application for authority filed by a new entrant. We choose to reserve this method of assessing an applicant's fitness for those cases in which oral testimony and cross-examination can help resolve open questions of material determinative fact. To require an applicant that has an established operating record and appears fully capable of performing the proposed service to submit to the full panoply of administrative inquiry would amount to a waste of time, effort and financial resources. Member O'Melia states that his basic aim is not that Federal Express' fitness be contested (indeed, he states that the carrier's history provides "a strong indication to believe that the carrier is fit") but that the public interest in safe air transportation be protected. Our basic aim is that the public interest in safe air transportation be protected and that, consistent with that aim, the method chosen to assess fitness be tailored to the circumstances of each case. The public is not served and the spirit of the new Act is violated if, through our assessment of fitness, barriers unnecessary to safeguarding the public's safety are placed on entry.

Our decision to deal with Federal Express' application by show-cause proceedings stands entirely on the specific facts of the case. Should we receive answers that raise serious questions concerning Federal Express' fitness which might best be resolved in oral hearing, we will not hesitate to schedule one.

FEDERAL EXPRESS

On the basis of the pleadings in this case, we tentatively conclude that:

- (1) Federal Express has capable and experienced management that will comply with the Act and the Board's regulations;
- (2) It is in a position to raise capital;
- (3) It has developed reasonable plans for securing equipment and efficiently phasing in its operations; and
- (4) It will be able to operate safely.

1. MANAGEMENT AND EXPERIENCE

Federal Express was incorporated in June 1971, and initially conducted operations under the air taxi exemption in Part 298 of the Federal Aviation Act. It began its overnight small package operations to 25 cities using six 6,000-pound payload Falcon Jet aircraft in April 1973. Currently, operat-

ing under a section 418 all-cargo certificate, it provides overnight package service to 83 cities nationwide, and to 24 additional cities served by truck, using nearly 80 owned and leased aircraft. It now averages over 35,000 pieces nightly and gross daily revenues exceeded \$750,000 at the end of May 1978.

During its first three years of operations, it experienced an aggregate net loss of \$29.3 million. In its fifth year of operations (ending May 1978) it earned a net profit of \$20 million on total revenues of \$160.3 million. The experience and expertise of its management has been documented (FEC-14), and most of the company's senior management has been with it since its earliest developmental stages. No one questions its ability to transform itself into a successful passenger/cargo combination carrier.

2. FINANCING

We tentatively find that Federal Express' financing and capitalization should enable it to begin operations and establish itself even if there is substantial competition. As of May 31, 1978, it had working capital of \$7.6 million, net flight and ground equipment valued at \$71.8 million, stockholders equity of \$52.7 million and long-term debt to financial institutions totalling \$30.8 million excluding current maturities of \$8 million. The company has recently concluded negotiations for a new \$75 million line of credit, part of which will be used to retire \$38 million of current senior indebtedness.

In June and August, 1978, it made refundable deposits of \$100,000 each for two blocks of four B-737-200QC aircraft for delivery in fall 1979 and spring 1980. To purchase these aircraft, the company must enter into an agreement with Boeing by September 29, 1978 (fall 1979 block of aircraft), and by January 15, 1979 (spring 1980 block of aircraft). The estimated purchase price of each plane is approximately \$10 million. Financing will be supplied by internally-generated funds and other sources of capital.

To some extent Federal Express in this case is in the same position as Midway (Southwest) was in the *Midway I* case as far as securing capital is concerned. It appears that, other than internally-generated funds, it has no firm commitment from any other source of capital. It is, however, a cash rich firm. If the company and its backers decide to implement its proposed service, there is no question that it has the requisite financial strength to initiate service. Therefore, we tentatively find that it can satisfy this portion of the fitness requirement.

¹⁸See *Transatlantic Route and Supplemental Renewal Case*, Order 77-1-98, January 6, 1977, Appendix I at 35.

¹⁹*Midway I*, at 50.

3. OPERATING PLAN

Federal Express' operating plan generally reflects its decision to operate two complementary self-sustaining services; a full nighttime all-cargo operation and a full daytime and evening passenger operation. It projects that each of these services would be independently profitable on a fully-allocated cost basis, using one fleet of aircraft and many overlapping station and overhead expenses and assets. We tentatively find the plan and its current high-volume package operations adequate for the purpose of establishing fitness.

To the extent compatible with the primary service-quality objective, Federal Express plans to maintain wholly independent structures of personnel, management, technical support and equipment for its Midway passenger services. It intends to conduct the Midway operations with nine B-737-200QC aircraft configured to carry 115 passengers, with a quick change capability for use in cargo operations. This aircraft is very efficient for Midway services as established by Midway (Southwest) in the *Midway I* case. Subject to variations in currently projected aircraft delivery schedules, it expects to take delivery of five B-737's before the end of 1979, and plans to institute Midway passenger service in October 1979,²⁰ with full service in all markets to be in place sometime in 1980.

It proposes a maximum of 686 flights weekly, with 78,890 available seats. It plans to offer a peak, off-peak fare structure discounted between 20 and 42 percent below existing coach levels. Further details of the proposed operations are extensively described in its exhibits.

4. COMPLIANCE DISPOSITION

As a result of legislation enacted on November 9, 1977, amending the Act, Federal Express was issued a certificate under section 418 of the Act to provide domestic all-cargo service. Under this certificate, the carrier may operate aircraft of any size. In addition to its small air-taxi size aircraft, Federal Express acquired B-727 equipment and obtained a Part 121 operating certificate from the FAA. This latter certificate will remain effective as long as it maintains the safety standards and the operational requirements of the Federal Air Regulations dealing with commercial large aircraft operations.

Federal Express' operating history includes some informal complaints

²⁰Eight of the B-737 aircraft are to be acquired from the manufacturer under proposals for contracts entered in October 1978 and January 1979, and an additional aircraft is to be leased. The first new B-737 is scheduled for delivery in August, 1979, with four more during 1979, and the remainder later.

from customers. However, there have been no formal Board enforcement complaint proceedings instituted. Although there have been some civil penalty settlements by Federal Express with the FAA over the past five years, we do not consider these to be of such a substantial nature as to prevent us from finding it fit, willing and able to provide passenger service. These settlements involved technical violations of Department of Transportation and Federal Air Regulations. We have been advised by the FAA that it does not consider the settlements involving Federal Express sufficient to preclude the issuance of a commercial operator's certificate. We therefore do not find any basis for denying Federal Express the authority it seeks here.²¹ Finally, the evidence is submitted indicates that its initial application of a 401 certificate presents no other issues affecting its ownership, affiliates, citizenship or interlocking relationships, which raise any material, determinative questions of fact, or require any specific approval under the Act.

We take this opportunity to remind all applicants for new authority that we expect all pleadings filed in a case to be accurate and made in good faith. Federal Express, in its petition for show cause order, as originally formulated, stated it "... is proud of the fact that its operating history is unblemished by the existence of even a single Board enforcement complaint, or by any asserted violation warranting the imposition of a fine by the FAA." (Emphasis added). Petition of Federal Express, p. 29. In fact, however, as we indicated above, it has paid \$4300 in civil penalties for primarily technical violations of both Department of Transportation and Federal Air Regulations. As we stated above, while we do not consider the substantive nature of these asserted violations serious enough to prevent a finding of fitness for Federal Express, we do note

²¹Some of the violations consisted of technically incorrect labelling and packaging (e.g., on August 31, 1977, a one gallon container of phenol methane chloride was shipped from Lancaster, Ohio, to Lodi, New Jersey. Regulations limit shipments of this material to quantities of one quart; on January 7, 1975, a package was labelled "Flammable liquid"; regulations required it to have been labelled "Flammable solid"). On March 22, 1976, Federal Express transported one passenger from Bedford, Mass. to Memphis, Tenn. where there was also hazardous material on board. As a result of carrying this passenger, the following technical violations were also cited: no conspicuously marked emergency exits, no flight attendants, no printed cards with emergency exit information, no "fasten seat belt/no smoking" signs and no locks on the door to the cockpit. These types of violations are frequently incurred by certificated carriers, but are not sufficient for the FAA to revoke a carrier's commercial operator's certificate.

that the facts disprove its statement of having no FAA violations.

WRIGHT AIRLINES

Wright currently holds a 401 certificate and is an operating carrier. On the basis of officially noticeable data, we conclude that it is fit, willing and able to perform properly the air transportation it proposes in its application.

ENVIRONMENTAL AND ENERGY CONSIDERATIONS

In the *Midway I* case, the Bureau of Pricing and Domestic Aviation prepared a comprehensive Environmental Impact Statement (EIS) for Midway airport based on a pattern of 10 year service growth from 1980 to 1990.²² A basic assumption of the study was that the number of operations at the facility would equal its capacity. Since the environmental analysis in *Midway I* presumed full utilization, it also covered the lesser action of multiple awards in the six markets at issue. We found that this was a major Federal action significantly affecting the quality of the human environment within the meaning of section 102(2)(C) of the National Environmental Policy Act of 1969 and a major regulatory action under the Energy Policy and Conservation Act.²³ However, we also concluded that the economic necessity of the awards outweighed any detrimental environmental or energy effects.²⁴ Obviously, the amount of traffic determines total operations. While awards to Federal Express, Wright, Ozark and other carriers not applicants in *Midway I* were not specifically considered in the environmental aspects of that case, the practical effect of such awards (i.e., the amount and type of service) was analyzed, since the estimates in *Midway I* included the effects of the maximum amount of service realistically foreseeable under multiple awards. Thus, our environmental, energy and economic conclusions in that case are applicable to the applications now before us. As a result, we will require no further environmental submissions from applicants for authority at issue in *Midway I*.

²²*Midway I*, at 61-64.

²³In *Midway I*, we found that the new authority would result in the consumption of less than 40 million gallons of fuel in the first year. In this case, Federal Express forecasts the use of approximately 32.3 million gallons of fuel, and we estimate nearly 3.3 million gallons for Wright's proposal during the first year of operations. (Wright did not submit an estimated use of fuel. However, based on the type of equipment proposed and the number of block hours usage, we have estimated its fuel consumption to be approximately 360 gallons of fuel per hour for 3,822 block hours.)

²⁴See *Midway I*, at 61-73, for a more detailed exposition of the various considerations involved in our energy and environmental conclusions.

We will give interested persons 30 days following the service date of this order to show cause why the tentative findings and conclusions set forth here should not be made final; replies to objections will be due ten days later. We expect such persons to direct their objections, if any, to specific markets, and to support such objections with detailed economic analysis. Any objector requesting an evidentiary hearing should state, in detail, why such a hearing is necessary and what relevant, material facts he would expect to establish through such a proceeding that he cannot establish in written pleadings. We will not entertain general, vague or unsupported objections. We note that, under the 1978 Act, the burden of proof is on an objecting party to demonstrate that the awards we propose here will not be consistent with the public convenience and necessity.

Accordingly,

1. We direct all interested persons to show cause why we should not issue an order making final the tentative findings and conclusions stated above and:

(A) awarding a certificate of public convenience and necessity to carry persons, property and mail to Federal Express so as to authorize the carrier to engage in nonstop operations between Chicago-Midway and the following cities: Cleveland, Detroit, Kansas City, Minneapolis/St. Paul, Pittsburgh and St. Louis;

(B) amending the certificate of public convenience and necessity of Wright Airlines for Route 169 so as to authorize the carrier to engage in nonstop operations between Chicago-Midway and Detroit and Cleveland;

(C) amending the certificate of public convenience and necessity of Ozark Air Lines for Route 107 so as to authorize the carrier to engage in nonstop operations between Chicago-Midway and Cleveland, Detroit, Kansas City, Minneapolis/St. Paul and Pittsburgh; and (D) amending, to grant any of the authority in issue, the certificates of any other fit, willing and able applicants the fitness of which can be established by officially noticeable material;

2. We direct any interested persons having objections to the issuance of an order making final any of the proposed findings, conclusions or certificate amendments set out here, to file such objections with us and serve them upon all persons listed in paragraph 10 no later than March 7, 1979; replies to objections will be due on March 19, 1979;

3. We will accord full consideration to the matters and issues raised in any timely and properly supported objections before we take further action²⁴;

²⁴Since we have provided for the filing of objections to this order, we will not entertain petitions for reconsideration.

4. In the event no one files objections, we will deem all further procedural steps to have been waived and we may proceed to enter an order consistent with the tentative findings and conclusions set out here;

5. We grant the motions of Federal Express and Wright Air Lines for leave to file otherwise unauthorized documents;

6. We grant Frontier Airlines' motion to dismiss its application in Docket 33548, and dismiss its motion to consolidate;

7. We grant the motion of Ozark Air Lines to consolidate Docket 33948 with Docket 33223;

8. We direct American Airlines, Ozark Air Lines, and any other applicants for authority in the *Midway I* markets to file the data indicated in footnote 14a above by February 20, 1979²⁵;

9. We waive the requirements of Part 312 for those applicant carriers listed in 8 above; and

10. We will serve this order upon American Airlines, Wright Air Lines, Delta Air Lines, Frontier Airlines, Ozark Air Lines, Midway Airlines, Trans World Airlines, the Cleveland Parties, and the Illinois Department of Transportation.

This order shall be published in the FEDERAL REGISTER.

By the Civil Aeronautics Board:²⁶

PHYLLIS T. KAYLOR,
Secretary.

[FR Doc. 79-4035 Filed 2-5-79; 8:45 am]

[6320-01-M]

[Order 79-1-192; Docket 32901]

TEXAS INTERNATIONAL, INC.

Intent To Suspend Service in New Mexico;
Order

Adopted by the Civil Aeronautics Board in its office in Washington, D.C., on the 31st day of January 1979.

By Order 78-12-151, December 21, 1978, the Board granted Texas International Airlines (TXI) an exemption to suspend air service, through February 1, 1979, at three cities in New Mexico—Carlsbad, Clovis, and Hobbs—without awaiting the expiration of the 90 and 60 day notice periods required by sections 401(j) and 419 of the Act. On an interim basis, we found that essential air transportation at each of these points was at least 12 nonstop round trips per week or 24 one-stop round trips per week, between Albuquerque, on the one hand, and Carls-

²⁵American should also file an application for the authority in issue here.

²⁶All Members concurred except Member O'MELIA, whose dissenting statement was filed as part of the original document.

bad, Clovis and Hobbs, on the other, with aircraft having 15 seats or more. This service had to include no less than two round trips daily, Monday through Friday, and one round trip daily each weekend day. The number of round trips was doubled if service was provided with smaller equipment. Finally, we included a price element in our interim determination of essential air transportation to insure that the local passenger fares not exceed the DPFI (*Domestic Passenger-Fare Investigation*) fares which TXI could charge for travel between these three cities and Albuquerque.

The exemption was effective and contingent upon the inauguration and maintenance of replacement service at each of the three points at the above minimum level. We stressed that this was an experiment and that should the replacement service fall below the specified level at any of the points before or on February 1, 1979 (the end of the 90-day period), we would require TXI to resume its service to these points. We assumed that TXI, the replacement carrier(s) and the communities would work together to make the transition as smooth as possible. This did not happen at all three points. Since the suspension of TXI's service,¹ we have monitored developments at these New Mexico points. Based on the information before us (see Appendix A),² we find that essential air service is being provided at Clovis, but not at Carlsbad or Hobbs.

DISPOSITION

We reaffirm our former findings in Order 78-12-151 on the level of essential air service to be maintained on an interim basis. However, to insure that Carlsbad and Hobbs receive essential air transportation, as guaranteed by the Act, we will require TXI to resume its certificate obligations at Carlsbad and Hobbs immediately for an additional 30-day period through March 2, 1979. We will also require TXI to maintain such service by future Board orders for any subsequent 30-day periods if necessary. TXI may meet its obligation by one of two methods. It may resume the service pattern (two daily round trips to Albuquerque) which it provided before withdrawing service with its own aircraft, or it may work with the current replacement carrier at these communities, Crown Aviation, and rely on its service to fulfill the needs of the communities.

In both instances, we are required by the Act to subsidize TXI for any losses it might incur either for providing service directly with its own aircraft or

¹TXI suspended service on the following dates: Clovis—December 27, Carlsbad—December 29, and Hobbs—January 3.

²Appendix A filed as part of the original document.

for making financial arrangements with Crown to provide service in its stead. To insure the provision of essential air transportation at Carlsbad and Hobbs, TXI must guarantee a 90 percent completion factor on all flights scheduled to meet the minimum service requirements. Flights cancelled due to weather conditions beyond the carrier's control will not be counted. Barring the latter, we will assess TXI a civil penalty of \$1,000 for every flight not performed, if the completion factor falls below 90 percent. This fine will be assessed on a weekly basis and deducted from any subsidy payments due TXI. This fine will be assessed on TXI whether service is provided by TXI directly or by Crown. We believe performance will improve with this incentive.

We should point out, however, that the law requires airport operators to make their facilities available to all carriers attempting to provide essential air service in an even-handed and nondiscriminatory manner. Communities cannot expect the Board automatically to seek a replacement for a carrier when poor service has been in part the result of actions by the airport operators that unnecessarily hindered efficient operations.

We urge TXI to contact our staff to discuss its plans to meet its certificate obligations at Carlsbad and Hobbs and to specify any subsidy-need which may be required to support service, either by its own aircraft or by a replacement carrier.

APPLICATIONS TO PROVIDE ESSENTIAL AIR TRANSPORTATION

To insure the continued provision of essential air transportation, we invite all carriers—including Crown—interested in providing such service at Carlsbad and Hobbs to file applications by February 21, 1979. Applicants must indicate their willingness to provide essential air transportation with or without subsidy.³

Applications should include the following detailed information: (1) full service proposals—schedules, connecting opportunities, aircraft type and routings, and (2) fitness data—balance sheet, profit and loss statement, and proof of compliance with FAA rules and possession of necessary operating authority. Applicants willing to provide service *only* with compensation must also submit a detailed estimate of subsidy need based on representative costs and revenues.

³On January 9, 1979, Air Midwest amended its application in Docket 33073 for certificate authority to provide scheduled service to the following points: Albuquerque, Roswell, Carlsbad, Hobbs, and Clovis, New Mexico, Lubbock and Amarillo, Texas, and Garden City, Dodge City and Wichita, Kansas. It asks that the authority be granted on a subsidy-ineligible basis. Air Midwest need not refile.

ENFORCEMENT ISSUES

The Board's staff is currently investigating a third-party complaint filed by Carlsbad, Clovis and Hobbs⁴ alleging unlawful reductions in service by TXI prior to the issuance of Board Order 78-12-151. This complaint as well as the post-order service to Carlsbad and Hobbs will be considered in a later order. Carriers, however, are on notice that the failure to provide essential air transportation or the failure to adhere to any other requirement concerning essential air transportation shall constitute a serious offense for which civil penalties will be assessed.

Accordingly,

1. We order Texas International to resume service immediately at Carlsbad and Hobbs and to continue to provide such service after February 1, 1979, for an additional 30 days: *Provided*, that should it resume service with its own aircraft, service must be at the level TXI provided before suspending service at the points; and *Provided further*, that TXI must guarantee a 90 percent completion factor (excluding cancellations due to weather) on all flights scheduled to meet the level of frequencies specified above or in paragraph 2 of Order 78-12-151 if service is provided by Crown. Should service fail to meet the 90 percent completion rate, we will assess TXI \$1,000 per flight not performed below the 90 percent standard.

2. We request carriers interested in providing essential air transportation to Carlsbad and Hobbs to file applications by February 21, 1979, including the data detailed on page 3 of this order;

3. We will take no action to prevent TXI from suspending service at Clovis after February 1, 1979; and

4. We will serve a copy of this order on all persons served with Order 78-12-151 and all commuter air carriers registered with the Board from the following States: Arizona, Colorado, New Mexico, Oklahoma, Texas and Utah.

By the Civil Aeronautics Board⁵:

PHYLLIS T. KAYLOR,
Secretary.

[FR Doc. 79-4036 Filed 2-5-79; 8:45 am]

[3510-04-M]

DEPARTMENT OF COMMERCE

National Technical Information Service

GOVERNMENT-OWNED INVENTIONS

Availability for Licensing

The inventions listed below are owned by the U.S. Government and

⁴The complaint was filed December 19, 1978 (Docket 34230).

⁵All Members concurred.

are available for domestic and possibly foreign licensing in accordance with the licensing policies of the agency-sponsors.

Copies of the patents cited are available from the Commissioner of Patents and Trademarks, Washington, D.C. 20231, for \$.50 each. Requests for copies of patents must include the patent number.

Copies of the patent applications can be purchased from the National Technical Information Service (NTIS), Springfield, Virginia 22161 for \$4.00 (\$8.00 outside North American Continent). Requests for copies of patent applications must include the PAT-APPL number. Claims are deleted from patent application copies sold to the public to avoid premature disclosure in the event of an interference before the Patent and Trademark Office. Claims and other technical data will usually be made available to serious prospective licensees by the agency which filed the case.

Requests for licensing information on a particular invention should be directed to the address cited for the agency-sponsor.

DOUGLAS J. CAMPION,
Patent Program Coordinator,
National Technical Information Service.

U.S. DEPARTMENT OF THE AIR FORCE, AF/JACP, 1900 Half Street SW., Washington, D.C. 20324.

Patent application 922,601: Analog Tuning Voltage Circuit with Analog Signal Multiplexing; filed July 7, 1978.

Patent application 928,471: Baffle/Nozzle Array for Cylindrical Lasers; filed July 20, 1978.

Patent application 927,434: Circular Connector; filed July 24, 1978.

Patent application 936,159: An Intrusion Detection System; filed August 23, 1978.

Patent application 936,160: R F Area Intruder Detection and Tracking System; filed August 23, 1978.

Patent application 937,016: An Autopointing Laser System; filed August 25, 1978.

Patent application 937,017: Signal Processing Module; filed August 25, 1978.

Patent application 937,018: Elliptical Cylindrical Baffle Assembly; filed August 25, 1978.

Patent application 938,128: Means for Improving the Collector Efficiency of an Emitting Sole Crossed Field Amplifier; filed August 30, 1978.

U.S. DEPARTMENT OF AGRICULTURE, Research Agreements and Patent Branch, General Services Division, Federal Building, Agricultural Research Service, Hyattsville, Md. 20782.

Patent application 934,290: High-Performance, Lightweight Structural Particle-board; filed August 17, 1978.

U.S. DEPARTMENT OF TRANSPORTATION, Patent Counsel, 400 7th Street SW., Washington, D.C. 20590.

Patent application 946,127: Tire Bead Inspection; filed September 27, 1978.

U.S. DEPARTMENT OF HEALTH, EDUCATION AND WELFARE, National Institutes of Health, Chief, Patent Branch, Westwood Building, Bethesda, Md. 20460.

Patent application 926,035: Use of 4-Carboxy - Phthalato - (1,2-Diaminocyclohexane)-Platinum (II) and Alkali Metal Salts Thereof in Alleviating L1210 Murine Leukemia; filed July 19, 1978.

U.S. DEPARTMENT OF THE INTERIOR, Branch of Patents, 18th and C Streets SW., Washington, D.C. 20240.

Patent application 936,465: Recovery of Organic and Aqueous Phases from Solvent Extraction Emulsions; filed August 24, 1978.

U.S. DEPARTMENT OF THE NAVY, Assistant Chief for Patents, Office of Naval Research, Code 302, Arlington, Va. 22217.

Patent application 888,083: Mosquito Larvae Control Using a Bacterial Larvicide; filed March 20, 1978.

Patent application 924,101: Reverse Velocity Rotor System for Rotorcraft; filed July 12, 1978.

Patent application 926,364: Process for Preparing Isolated Junctions in Thin-Film Semiconductors; filed July 20, 1978.

Patent application 926,781: Ring-Loaded Flexural Disc Spring; filed July 21, 1978.

Patent application 933,366: Bis-(3,3-Dinitrobutyl)-Polysiloxane; filed August 14, 1978.

Patent application 936,158: Ion-Beam-Excited Gas Laser; filed August 23, 1978.

Patent application 939,012: A Towable Pod Assembly for Protectively Disabling Incoming Torpedoes; filed September 1, 1978.

Patent application 939,163: Optimum Diversity Combining Circuit for a Plurality of Channels; filed September 1, 1978.

Patent application 940,550: Fiber Optic Hydrophone for Use as an Underwater Electroacoustic Standard; filed September 7, 1978.

Patent application 943,406: Terrain Contour Tracking System; filed September 18, 1978.

Patent application 943,600: Remote Position Plotter; filed September 18, 1978.

Patent application 943,601: Marksmanship Training System; filed September 18, 1978.

Patent application 947,280: Improved Integrated Circuit Temperature Gradient and Moisture Regulator; filed September 29, 1978.

Patent 4,074,567: Low Interaction Wind Tunnel Balance; filed May 6, 1977; patented February 21, 1978; not available NTIS.

Patent 4,086,608: Light Emitting Diode; filed November 28, 1975; patented April 25, 1978; not available NTIS.

Patent 4,090,169: Method and Apparatus for Determining Relative Phase and Sensitivity of Elements in an Acoustic Array; filed March 25, 1977; patented May 16, 1978; not available NTIS.

Patent 4,090,793: Photometric Method and Apparatus for Measuring Packing Fraction of Terminated Fiber Optic Cables; filed October 29, 1976; patented May 23, 1978; not available NTIS.

Patent 4,091,040: Procedure for Making Trimethylmethane; filed July 21, 1977; patented May 23, 1978; not available NTIS.

Patent 4,091,280: Fiber Optic Position Sensing and Indicating Apparatus for Electrical Interference Sensitive Environments;

filed September 13, 1976; patented May 23, 1978; not available NTIS.

Patent 4,092,532: Binary Apparatus for Motion Control; filed November 10, 1976; patented May 30, 1978; not available NTIS.

Patent 4,093,918: Means for Determining the Refractive Index Profile of the Atmosphere; filed August 16, 1976; patented June 6, 1978; not available NTIS.

Patent 4,093,928: Microstrip Hybrid Ring Coupler; filed December 20, 1976; patented June 6, 1978; not available NTIS.

Patent 4,093,950: Motion-Compensation Arrangements for MTI Radars; filed May 16, 1977; patented June 6, 1978; not available NTIS.

Patent 4,093,951: Compensation for Simultaneous Platform Motion and Antenna Scanning in MTI Radars; filed May 16, 1977; patented June 6, 1978; not available NTIS.

Patent 4,094,713: Sensitizing Liquid Explosives with High Gamma Gas; filed January 21, 1977; patented June 13, 1978; not available NTIS.

Patent 4,095,227: Asymmetrically Fed Magnetic Microstrip Dipole Antenna; filed November 10, 1976; patented June 13, 1978; not available NTIS.

Patent 4,097,680: Spinning Disk Electrical Isolator for a Flowing Seawater Stream; filed March 10, 1977; patented June 27, 1978; not available NTIS.

Patent 4,099,249: Doppler Processing Method and Apparatus; filed February 22, 1977; patented July 4, 1978; not available NTIS.

Patent 4,099,375: Exhaust Plume Reduction and Cooling System; filed February 3, 1977; patented July 11, 1978; not available NTIS.

NATIONAL AERONAUTICS AND SPACE ADMINISTRATION, Assistant General Counsel for Patent Matters, NASA Code GP-2, Washington, D.C. 20546.

Patent application 932,108: Tow Bar for Aircraft; filed August 9, 1978.

Patent application 938,293: Support Assembly for Cryogenically Coolable Low-Noise Choked Waveguide; filed August 31, 1978.

Patent application 938,297: Stark Cell Optoacoustic Detection of Constituent Gases in Sample; filed August 31, 1978.

Patent application 938,300: A Quartz Ball Value; filed August 31, 1978.

Patent application 938,579: A Method and Means for Growing Ribbon Crystals Without Subjecting the Crystals to Thermal Shock-Induced Strains; filed August 31, 1978.

Patent application 938,580: A Process for Converting Amorphous to Crystalline Silicon with Attendant Purification; filed August 31, 1978.

Patent application 946,990: Process for the Leaching of AP from Propellant; filed September 29, 1978.

Patent application 946,992: Ozonation of Cooling Tower Waters; filed September 29, 1978.

Patent application 946,994: An Improved Solar Cell Module; filed September 29, 1978.

Patent application 947,000: Recovery of Aluminum and Binder from Composite Propellants; filed September 29, 1978.

Patent application 950,878: Free-Piston Regenerative Hot Gas Hydraulic Engine; filed October 12, 1978.

Patent application 951,423: Oceanic Wave Measurement System; filed October 16, 1978.

Patent application 951,828: An Improved System for Slicing Silicon Wafers; filed October 16, 1978.

Patent application 951,830: Silicone Containing Solid Propellant; filed October 16, 1978.

Patent 3,932,262: Portable Electrophoresis Apparatus Using Minimum Electrolyte; filed October 15, 1973; patented January 13, 1976; not available NTIS.

Patent 4,098,142: Rotatable Mass for a Flywheel; filed November 14, 1975; patented July 4, 1978; not available NTIS.

Patent 4,099,799: Cantilever Mounted Resilient Pad Gas Bearing; filed April 28, 1977; patented July 11, 1978; not available NTIS.

Patent 4,100,531: Bit Error Rate Measurement Above and Below Bit Rate Tracking Threshold; filed February 3, 1977; patented July 11, 1978; not available NTIS.

Patent 4,101,644: Process for the Preparation of Calcium Superoxide; filed July 11, 1977; patented July 18, 1978; not available NTIS.

Patent 4,101,961: Contour Detector and Data Acquisition System for the Left Ventricular Outline; filed February 16, 1977; patented July 18, 1978; not available NTIS.

Patent 4,117,669: Apparatus and Method for Reducing Thermal Stress in a Turbine Rotor; filed March 4, 1977; patented October 3, 1978; not available NTIS.

Patent 4,117,749: Wire Stripper; filed August 9, 1976; patented October 3, 1978; not available NTIS.

Patent 4,117,881: System for and Method of Freezing Biological Tissue; filed June 14, 1977; patented October 3, 1978; not available NTIS.

Patent 4,118,014: Vehicular Impact Absorption System; filed August 19, 1977; patented October 3, 1978; not available NTIS.

Patent 4,118,315: Water System Virus Detection; filed April 28, 1977; patented October 3, 1978; not available NTIS.

Patent 4,118,620: Computerized System for Translating a Torch Head; filed May 20, 1977; patented October 3, 1978; not available NTIS.

Patent 4,118,665: Time Domain Phase Measuring Apparatus; filed December 8, 1977; patented October 3, 1978; not available NTIS.

Patent 4,118,666: Automatic Communication Signal Monitoring System; filed March 4, 1977; patented October 3, 1978; not available NTIS.

Patent 4,118,671: Traveling Wave Tube Circuit; filed February 15, 1977; patented October 3, 1978; not available NTIS.

[FR Doc. 79-3924 Filed 2-5-79; 8:45 am]

[3910-01-M]

DEPARTMENT OF DEFENSE

Department of the Air Force

PROPOSED REDUCTION OF RICKENBACKER
AFB, OH

Environmental Determination

FEBRUARY 1, 1979.

The following is the Environmental Determination, dated January 26, 1979

NOTICES

for the Proposed Realignment of Strategic Air Command Forces at Rickenbacker AFB, OH.

A. Description of Proposed Action: The Air Force proposes to relocate Strategic Air Command (SAC) forces from Rickenbacker AFB, OH to other active SAC air refueling organizations. The objective of the proposed action is to improve the overall management of the air refueling resources. Rickenbacker AFB is the only Air Force base on which a small active unit with KC-135A tanker aircraft is co-located with Air Reserve Forces (ARF) units operating a much larger number of aircraft. This proposed action would relocate approximately 2,000 Air Force personnel and their dependents and 15 KC-135A aircraft. In addition, the Air Force has continued to study the proposed reduction of the forces at Loring AFB announced in 1976. One of the proposals would relocate nine KC-135A aircraft from Loring AFB to Grissom AFB. To insure the completeness of the environmental analysis, the cumulative effects of the two actions (from Rickenbacker and Loring) were examined.

The alternative to this proposal is to take no action.

B. Biophysical Environmental Impact Analysis: The analysis of potential biophysical environmental impacts is documented in a Formal Environmental Assessment (FEA). The following is a summary of the most important findings in the FEA:

1. AIR QUALITY

(a) Rickenbacker AFB: The relocation of 15 KC-135A aircraft, supporting personnel, and equipment from Rickenbacker AFB would produce a small improvement in the air quality of the Columbus, OH Air Quality Control Region.

(b) Receiving Bases: The ambient air emission loadings at each base would be slightly increased. For example, at Grissom AFB the cumulative effect of the proposed action plus the Loring proposal would increase pollutant levels by only 0.5% for sulfur oxides but as much as 10% for hydrocarbons. None of the increases would cause ambient air quality standards to be exceeded at any location.

2. WATER QUALITY

(a) Rickenbacker AFB: The reduced demand for potable water and generation of wastewater at Rickenbacker AFB, should the proposal be implemented, would have no significant impact.

(b) Receiving Bases: The additional potable water requirements and wastewater generations are well within the capacities of the existing systems to accommodate.

3. SOLID WASTE

(a) Rickenbacker AFB: The proposed action would reduce the generation of solid waste.

(b) Receiving Bases: The existing solid waste disposal systems have sufficient capacities to handle the slight increases.

4. NOISE

(a) Rickenbacker AFB: The proposed action would reduce by 31% or 7,600 acres the area between L_{dn} 65 and 75, and the area exposed to greater than L_{dn} 75 by 20% or 2,600 acres.

(b) Receiving Bases:

(1) The proposed action would move six aircraft to Grissom AFB. The impact was analyzed using the current number of assigned aircraft as a baseline. This would increase the area above the L_{dn} 75 noise contour by 250 acres and the number of people affected within that contour by 290. The area between the L_{dn} 65 and L_{dn} 75 noise contours would increase by 720 acres and the number of people by 1,030.

(2) The cumulative effect of the Rickenbacker and Loring actions would increase the area above the L_{dn} 75 contour by 880 acres and the number of people potentially exposed to the noise level by about 1,000. The area between the L_{dn} 65 and L_{dn} 75 noise contours would increase by 880 acres and the number of people would be increased by 1,370.

(3) Other receiving bases were assessed, and noise increases were determined to be insignificant. The majority of the additional aircraft are replacements (backfill) for aircraft previously assigned to these bases.

C. Environmental Determination: After careful review of the FEA, I have concluded that this project will not constitute a major Federal action having a significant adverse impact on the quality of the affected environments, nor is it likely to be highly controversial with regard to its biophysical environmental impacts.

Thus, the requirements of the National Environmental Policy Act, the Council on environmental Quality Guidelines, and Air Force Regulation 19-2 have been complied with and a Draft Environmental Impact Statement need not be filed with the US Environmental Protection Agency.

Any comments or questions should be directed to the Deputy for Environment and Safety, Office of the Secretary of the Air Force, Room 4C885,

the Pentagon, Washington DC 20330, telephone: 202-697-9297.

FRANCIS J. SMITH,
Colonel, USAF, Chairman, HQ
USAF Environmental Protection
Committee.

CAROL M. ROSE,
Air Force Federal Register
Liaison Officer.

[FR Doc. 79-3939 Filed 2-5-79; 8:45]

[3710-08-M]

Department of the Army

ARMY SCIENCE BOARD

Closed Meeting

In accordance with Section 10(a)(2) of the Federal Advisory Committee Act (Pub. L. 92-463), announcement is made of the following Committee meeting:

NAME OF THE COMMITTEE: Army Science Board.

DATE OF MEETING: March 7-8, 1979.

PLACE: Pentagon, Washington, D.C. (exact location can be determined by contracting LTC Sweeney at 202 697-9703).

TIME: 0800 to 1700 hours, March 7-8, 1979. (Closed)

PROPOSED AGENDA: The ASB Chemical Decontamination/Contamination Avoidance AHSG will hold classified discussions of briefings they have received on the threat and other issues and programs which relate to the defensive posture of the U.S. This meeting will be closed to the public in accordance with Section 552b(c) of Title 5, U.S.C., specifically subparagraph (1) thereof. The classified and nonclassified matters to be discussed are so inextricably intertwined so as to preclude opening any portion of the meeting.

ROBERT F. SWEENEY,
Lieutenant Colonel, GS, Executive
Secretary, Army Science
Board.

[FR Doc. 79-3996 Filed 2-5-79; 8:45 am]

[3810-70-M]

Office of the Secretary

DOD ADVISORY GROUP ON ELECTRON
DEVICES

Advisory Committee Meeting

Working Group D (Mainly Laser Devices) of the DoD Advisory Group on Electron Devices (AGED) will meet in closed session at the Air Force Weapons Laboratory, Kirtland Air Force Base Albuquerque, New Mexico on 21-22 March 1979.

The purpose of the Advisory Group is to provide the Under Secretary of Defense for Research and Engineering, the Director, Defense Advanced Research Projects Agency and the Military Departments with technical advice on the conduct of economical and effective research and development programs in the area of electron devices.

The meeting will be limited to review of research and development programs which the Military Departments propose to initiate with industry, universities or in the laboratories. The laser area includes programs on developments and research related to low energy lasers for applications as battlefield surveillance, target designation, ranging, communications, weapon guidance and data transmission. The review will include details of classified defense programs throughout.

In accordance with Section 10(d) of Appendix 1, Title 5, United States Code, it has been determined that this Advisory Group meeting concerns matters listed in Section 552b(c) of Title 5 of the United States Code, specifically, Subparagraph (1) thereof, and that accordingly this meeting will be closed to the public.

MAURICE W. ROCHE,
Director, Correspondence and
Directives, Washington Head-
quarters Service, Department
of Defense.

FEBRUARY 11, 1979.

[FR Doc. 79-3991 Filed 2-5-79; 8:45 am]

[6450-01-M]

DEPARTMENT OF ENERGY

NATIONAL PETROLEUM COUNCIL, TASK GROUP OF THE COMMITTEE ON MATERIALS AND MANPOWER REQUIREMENTS

Meeting

Notice is hereby given that a task group of the Committee on Materials and Manpower Requirements will meet in February 1979. The National Petroleum Council was established to provide advice, information, and recommendations to the Secretary of Energy on matters relating to oil and natural gas or the oil and natural gas industries. The Committee on Materials and Manpower Requirements will analyze the potential constraints in these areas which may inhibit future production and will report its findings to the National Petroleum Council. Its analysis and findings will be based on information and data to be gathered by the various task groups. The task group scheduling a meeting is the Task Group on Production Equipment. The time, location and agenda of the task group meeting follows:

The third meeting of the Production Equipment Task Group will be on Wednesday, February 28, 1979, starting at 9:00 a.m. in Room 1992 on the 19th Floor of the Exxon Building, 800 Bell Avenue, Houston, Texas.

The tentative agenda for the meeting follows:

1. Introductory remarks by Chairman and Government Cochairman.
2. Review of the progress of the Task Group on Production Equipment.
3. Discussion of the timetable of the Task Group on Production Equipment.
4. Discussion of any other matters pertinent to the overall assignment of the Task Group on Production Equipment.

The meeting is open to the public. The chairman of the task group is empowered to conduct the meeting in a fashion that will, in his judgement, facilitate the orderly conduct of business. Any member of the public who wishes to file a written statement with the task group will be permitted to do so, either before or after the meeting. Members of the public who wish to make oral statements should inform James R. Hemphill, Office of Resource Applications, 202-633-8383, prior to the meeting and reasonable provision will be made for their appearance on the agenda.

Summary minutes of the meetings will be available for public review at the Freedom of Information Public Reading Room, Room GA 152, DOE, Forrestal Building, 1000 Independence Avenue, SW., Washington, D.C., between the hours of 8 a.m. and 4:30 p.m., Monday through Friday, except Federal holidays.

Issued at Washington, D.C., on February 1, 1979.

GEORGE S. McISAAC,
Assistant Secretary for
Resource Applications.

FEBRUARY 1, 1979.

[FR Doc. 79-3995 Filed 2-5-79; 8:45 am]

[6450-01-M]

Federal Energy Regulatory Commission

[Docket No. RP79-20]

ALABAMA-TENNESSEE NATURAL GAS CO.

Order Accepting for Filing and Suspending Rate Increase Subject to Conditions and Es- tablishing Procedures

JANUARY 31, 1979.

On December 20, 1978, Alabama-Tennessee Natural Gas Company (Alabama-Tennessee) filed revised tariff sheets to its FPC Gas Tariff, Third Revised Volume No. 1, which are de-

signed to increase revenues from jurisdictional sales and services by \$2,600,445 annually. The revised tariff sheets filed herein are set forth in Appendix A. Alabama-Tennessee proposes February 1, 1979 as the effective date for these revised tariff sheets. The test period is based upon actual costs for the twelve months ended September 30, 1978, as adjusted for known and measurable changes through June 30, 1979.

The proposed rate increase is based upon claimed costs associated with the construction and operation of facilities for which the Commission issued a certificate of public convenience and necessity in Docket No. CP78-352.¹ Also included in these proposed rates are the costs of processing and transporting the supplemental supplies of natural gas to be obtained with such facilities, and amounts charged by Tennessee Gas Pipeline Company for transporting the gas from Alabama-Tennessee's proposed facilities in Lamar and Forrest Counties, Mississippi to a point of connection with Alabama-Tennessee's existing facilities in Colbert County, Alabama.²

Alabama-Tennessee claims an overall rate of return of 13.96%, the effect of which is to yield 15.50% return on common equity, and an increase in the depreciation rate from 4.0% to 5.75%. There is an estimated increase in both the total volumes of natural gas available for sale during the test period as adjusted, and the amounts available therefrom for purposes of sale for resale.

Finally, Alabama-Tennessee's filing reflects the *Atlantic Seaboard* method of cost classification, cost allocation and rate design. Alabama-Tennessee is hereby placed on notice that it may be subject to undercollection of revenues to the extent that after hearing and decision, the cost classification, cost allocation, and rate design methodology determined to be just and reasonable requires the assignment of more storage and transmission fixed costs to the commodity component than does the *Atlantic Seaboard* methodology proposed herein.

Based upon a review of Alabama-Tennessee's filing, the Commission finds that the proposed general rate increase has not been shown to be just

¹ Order issued November 20, 1978.

² In its order of November 20, 1978, the Commission denied Alabama-Tennessee's request to charge Tennessee Gas Pipeline Company's transportation fee to its Account 801, stating that the cost of transportation may not be properly charged to a gas purchase account. Alabama-Tennessee's alternate request to include such charges in its Account 858 was denied without prejudice to the Company's addressing that issue in its rate proceeding at Docket No. RP78-49. The Commission stated that a rate proceeding is the appropriate forum for that discussion.

and reasonable, and may be unjust, unreasonable and unduly discriminatory, or otherwise unlawful. Accordingly, the Commission shall accept Alabama-Tennessee's revised tariff sheets to its FPC Gas Tariff, Third Revised Volume No. 1 for filing, suspend their use for five months until July 1, 1979, subject to refund and the conditions set forth below, and set the matter for hearing.

Alabama-Tennessee's filing contains costs associated with facilities certificated in Docket No. CP78-352, which have not been placed in service. Therefore, in compliance with § 154.63(e)(2)(ii) of the Regulations, Alabama-Tennessee will be required to file revised tariff sheets as of July 1, 1979 reflecting the elimination of costs associated with facilities not in service on June 30, 1979, the end of the test period, as hereinafter conditioned.

On December 21, 1978 Alabama-Tennessee filed a motion for consolidation of rate proceedings in Docket Nos. RP78-49 and RP79-20, stating that the same issues are involved in both proceedings. A notice of Intent to Act on the Motion to consolidate was issued on January 22, 1979.

It is the determination of this Commission that the filing in this Docket No. RP79-20 raises issues not set forth in Docket No. RP78-49. The Commission further finds that consolidation of these dockets would only serve to delay the disposition of issues in Docket No. RP78-49. Accordingly, the motion to consolidate proceedings shall be denied.

Tennessee Valley Municipal Gas Association (Tennessee Valley) on January 3, 1979, filed a Petition to Intervene in these proceedings, in addition to a separate Motion for Conditional Rejection of Tariff Sheet Tender for persistent failure of Alabama-Tennessee to comply with the earlier rate-making directive of the Commission.

Good cause exists to grant Tennessee Valley's Petition to Intervene in this docket, and that request is granted.

The separate motion filed by Tennessee Valley raises issues of Alabama-Tennessee's failure to comply with a Commission order in Docket No. RP77-110, issued November 15, 1977, in which Alabama-Tennessee was required to revise, within 30 days of the issuance of that order, revisions to Section 22.5 of the General Terms and Conditions of its gas tariff filed in that Docket.¹

¹Tennessee Valley states that the PGA language in dispute in Docket No. RP77-110 involved the question whether Alabama-Tennessee's customers are properly credited with demand charge credits received by Alabama-Tennessee from its gas supplier. A proposed revised PGA clause filed in that docket was apparently submitted for customer and Staff review, followed by a rejection

Section 22.5 of the Fourth Revised Sheet No. 36-F filed in this Docket No. RP79-20 sets forth language in purported compliance with the Commission's directive in Docket No. RP77-110. It is the determination of this Commission that the Fourth Revised Sheet No. 36-F to Alabama-Tennessee's FPC Gas Tariff, Third Revised Volume No. 1, filed in Docket No. RP 79-20 is in substantial compliance with the language ordered in Docket No. RP77-110, and shall be accepted, to become effective as of February 1, 1979, the proposed effective date of the filing in Docket No. RP79-20.

The Commission Orders:

(A) Pursuant to the authority of the National Gas Act, particularly sections 4, 5, 8 and 15 thereof, and the Commission's rules and regulations, a public hearing shall be held concerning the lawfulness of the increased rates proposed by Alabama-Tennessee.

(B) Pending hearing and decision, and subject to the conditions of Ordering Paragraph (C) below, Alabama-Tennessee's proposed Thirtieth Revised Sheet No. 3-A, Third Revised Sheet No. 5, Third Revised Sheet No. 6, Third Revised No. 11, Third Revised Sheet No. 14, and Second Revised Sheet No. 13-B, to its FPC Gas Tariff, Third Revised Volume No. 1 are accepted for filing and suspended for five months until July 1, 1979, when they may become effective subject to refund, in the manner prescribed by the Natural Gas Act.

(C) Alabama-Tennessee shall file substitute revised tariff sheets as of July 1, 1979 reflecting the elimination of costs associated with facilities which are not in service by June 30, 1979, pursuant to the requirement of 18 C.F.R. 154.63 (e)(2)(ii) and subject to condition that Alabama-Tennessee shall not be permitted to make offsetting adjustments to the suspended rates prior to hearing, except for those adjustments made pursuant to Commission approved tracking provisions, those adjustments required by this order, and those required by other Commission orders.

(D) Alabama-Tennessee's proposed Fourth Revised Sheet No. 36-F to its FPC Gas Tariff, Third Revised Volume No. 1 shall be accepted for filing, to become effective as of February 1, 1979.

(E) The Commission Staff shall prepare and serve top sheets on all parties on or before May 1, 1979.

(F) A Presiding Administrative Law Judge to be designated by the Chief Administrative Law Judge for that purpose (18 CFR 3.5(d)), shall convene a settlement conference in this proceeding to be held within 10 days after

tion of that proposed revised clause as inadequate to meet the problem in controversy.

the service of top sheets by the Staff, in a hearing or conference room of the Federal Energy Regulatory Commission, 825 North Capitol Street, N.E., Washington, D.C. 20426. The Presiding Administrative Law Judge is authorized to establish such further procedural dates as may be necessary, and to rule upon all motions (except motions to consolidate, sever, or dismiss), as provided for in the rules of practice and procedure.

By the Commission.

KENNETH F. PLUMB,
Secretary.

APPENDIX A

ALABAMA-TENNESSEE NATURAL GAS COMPANY

DOCKET NO. RP79-20

Revised Tariff Sheets to Third Revised Volume No. 1

(a) Thirtieth Revised Sheet No. 3-A—Superseding Substitute Twenty-Ninth Revised Sheet No. 3-A.

(b) Third Revised Sheet No. 5—Superseding Second Revised Sheet No. 5.

(c) Third Revised Sheet No. 6—Superseding Second Revised Sheet No. 6.

(d) Third Revised Sheet No. 11—Superseding Second Revised Sheet No. 11.

(e) Second Revised Sheet No. 13-B—Superseding First Revised Sheet No. 13-B.

(f) Third Revised Sheet No. 14—Superseding Second Revised Sheet No. 14.

(g) Fourth Revised Sheet No. 36-F—Superseding Third Revised Sheet No. 36-F.

[FR Doc. 79-4037 Filed 2-5-79; 8:45 am]

[6450-01-M]

[Docket Nos. CP69-41 and CP77-337]

ALGONQUIN GAS TRANSMISSION CO.

Petition To Amend

JANUARY 31, 1979.

Take notice that on January 15, 1979,¹ Algonquin Gas Transmission Company (Petitioner, 1284 Soldiers Field Road, Boston, Massachusetts 02135, filed in Docket Nos. CP69-41 and CP77-337 a petition pursuant to Section 7(c) of the Natural Gas Act to amend its certificates of public convenience and necessity in the above-captioned dockets so as to authorize the consolidation of existing service agreements, and to authorize Petitioner to render to The Connecticut Gas Company (Connecticut Gas) the service which it is presently authorized to render to the Hartford Electric Light Company (Hartford Electric), all as more fully set forth in the petition to amend on file with the Commission and open to public inspection.

¹The application was initially tendered for filing on January 15, 1979; however, the fee required by Section 159.1 of the regulations under the Natural Gas Act (18 CFR 159.1) was not paid until January 16, 1978, thus filing was not completed until the latter date.

It is stated that Connecticut Gas and Hartford Electric are affiliated companies within the Northeast Utilities System (Northeast), a registered holding company system providing both gas and electric utility service to portions of Connecticut and western Massachusetts. It is further stated that Northeast owns Connecticut Light and Power (CL&P) and Hartford Electric as wholly-owned subsidiaries, and such subsidiaries own and operate gas distribution systems within the State of Connecticut. Connecticut Gas, which does not own or operate gas distribution facilities, is a wholly-owned subsidiary of CL&P and is responsible for contracting with suppliers to provide the gas supply requirements of its parent, it is said.

Petitioner further states that Connecticut Gas and Hartford Electric are two of its original customers, and that presently both of these customers purchase service from it pursuant to Rate Schedules F-1, WS-1, SNG-1, and S-T of Petitioner's FERC Gas Tariff, First Revised Volume No. 1. Petitioner indicates that under its present service agreement, it renders service to Connecticut Gas for the gas requirements of CL&P, and to Hartford Electric directly for its own gas requirements. In this regard, the arrangement with Connecticut Gas involves the predominate portion of the gas, the quantity being sold directly to Hartford Electric constituting approximately one-fifteenth of that sold to Connecticut Gas, it is asserted.

Petitioner states that it has been advised that under realignment of corporate responsibilities within the Northeast system, all of the gas procurement and supply operations would now be concentrated in Connecticut Gas, which would redeliver gas at cost to Hartford Electric in the same manner that it now serves CL&P. Consequently, Petitioner proposes to consolidate the F-1, WS-1, and SNG-1 service agreements of Hartford Electric with those of Connecticut Gas, and to effectuate new superseding service agreements on a consolidated basis in the name of Connecticut Gas. As a result of this proposal, Connecticut Gas would be the gas supply procurement arm for Hartford Electric; however, the actual distribution facilities would continue to be owned and operated by Hartford Electric in the same manner as at present, it is stated.

Petitioner indicates that by this proposal, no material change in either gas flow or service from Petitioner is anticipated, and Petitioner's rates for service would not be affected. Petitioner further indicates that the revised service agreements and tariff sheet would continue the same total contract maximum daily quantities and related annual quantities and the

same delivery point obligations and terms as in the service agreements and tariff sheet being superseded.

The consolidation of service agreements, requested by such customers is expected to result in the simplification of corporate responsibilities and the improvement in operating flexibility and economies for such customers, particularly from the standpoint of unifying gas supply efforts and reducing overall peak shaving costs, it is asserted.

Any person desiring to be heard or to make any protest with reference to said petition to amend should on or before February 22, 1979, file with the Federal Energy Regulatory Commission, Washington, D.C. 20426, a petition to intervene or a protest in accordance with the requirements of the Commission's Rules of Practice and Procedure (18 CFR 1.8 or 1.10) and the Regulations under the Natural Gas Act (18 CFR 157.10). All protests filed with the Commission will be considered by it in determining the appropriate action to be taken but will not serve to make the protestants parties to the proceeding. Any person wishing to become a party to a proceeding or to participate as a party in any hearing therein must file a petition to intervene in accordance with the Commission's Rules.

KENNETH F. PLUMB,
Secretary.

[FR Doc. 79-4038 Filed 2-5-79; 8:45 am]

[6450-01-M]

[AR61-2, et al.]

ATLANTIC RICHFIELD CO. AND KERR-McGEE
CORP.

Extension of Time

JANUARY 25, 1979.

In the matter of Area Rate Proceeding, *et al.* (Texas Gulf Coast Area), AR64-2, *et al.*; Area Rate Proceeding, *et al.* (Other Southwest Area), AR67-1, *et al.*; Area Rate Proceeding, *et al.* (Southern Louisiana Area), AR61-2, *et al.*, AR69-1, *et al.*; and Area Rate Proceeding, *et al.* (Permian Basin Area II), AR70-1, *et al.*

On January 5, 1979, Atlantic Richfield Company filed a motion for extension of time to comply with the requirement of Ordering Paragraph (A) of the Commission's November 28, 1978 Order Establishing Procedures For Claiming Recoupment of Excess Refund Payments. On January 17, 1979, Kerr-McGee Corporation filed a similar request. The Commission Staff has concurred in these requests and suggests a blanket extension for all parties be issued because of the Staff's workload.

Upon consideration, notice is hereby given that the date for complying with Ordering Paragraph (A) is extended for all parties to and including March 30, 1979. Pipelines shall file with the Commission in compliance with Ordering Paragraph (B) on or before May 29, 1979. Producers shall comply with Ordering Paragraph (C) on or before July 30, 1979.

KENNETH F. PLUMB,
Secretary.

[FR Doc. 79-3956 Filed 2-5-79; 8:45 am]

[6450-01-M]

[Docket Nos. ER78-526 and ER77-331]

CENTRAL POWER & LIGHT CO.

Order Granting Motion To Withdraw Rate Application and Terminate Docket Nos. ER78-526 and ER77-331

JANUARY 30, 1979.

On July 31, 1978, in Docket No. ER78-526, Central Power & Light Company (CP&L) tendered for filing a proposed Interchange Agreement for service to its generating wholesale customers, South Texas Electric Cooperative, Inc., and Medina Electric Cooperative, Inc., hereinafter referred to as STEC/MEC. The proposed agreement tendered in Docket No. ER78-526 was accepted for filing and the rates thereunder suspended for four months by order issued August 30, 1978. The proposed agreement in Docket No. ER78-526 would supersede the rates and services contained in the prior interconnection agreement, accepted for filing in Docket No. ER77-331, by order issued May 9, 1978.

On September 27, 1978, in Docket Nos. ER78-526 and ER77-331, CP&L filed an Application for Rehearing of the aforementioned order of August 30, 1978. An Order Granting Rehearing was issued October 27, 1978.

On November 13, 1978, STEC/MEC filed an Application for Rehearing of the October 27, 1978 order granting CP&L's application for rehearing in Docket Nos. ER78-526 and ER77-331. On November 21, 1978, CP&L filed an Application to Stay Further Filing Requirements in Docket No. ER78-526. CP&L stated that its application in Docket No. ER78-526 was designed to provide superseding firm power and energy service to STEC/MEC; that CP&L had been advised by STEC/MEC's counsel that STEC/MEC intended to execute a firm power purchase contract with the City of San Antonio, Texas on or about November 19, 1978, upon the execution of firm power purchase agreement, STEC/MEC would no longer rely on CP&L for its firm power energy requirements. Therefore CP&L's original rate filing of July 31, 1978, in Docket No.

ER78-526, would be rendered moot. The Application to Stay indicated further than counsel for STEC/MEC did not object to the application for stay and that once the City of San Antonio executed a firm power purchase agreement with STEC/MEC, CP&L would file an application to withdraw its rate filing in Docket No. ER78-526 and request that the docket be terminated. On December 13, 1978, the Commission issued an order granting CP&L's motion for a stay and granting STEC/MEC's application for rehearing.

On December 28, 1978, CP&L filed a Motion to Withdraw Rate Application and Terminate Docket Nos. ER78-526 and ER77-331. On January 11, 1979, STEC/MEC filed an Answer to CP&L's motion which states that STEC/MEC has no objection to CP&L's withdrawal of its rate application in Docket No. ER78-526. STEC/MEC's answer states further that STEC/MEC has agreed to withdraw its pending Application for Rehearing in Docket No. ER77-331, and gives notice of such withdrawal. Finally, STEC/MEC's answer states that STEC/MEC does not oppose CP&L's request to terminate Docket No. ER77-331.

The Commission finds that good cause exists, pursuant to Section 1.11(d) of the Commission's Rules of Practice and Procedure, to permit the withdrawal of the pleadings in Docket Nos. ER78-526 and ER77-331 and to terminate the dockets.

The Commission orders:

(A) Central Power & Light Company is hereby permitted to withdraw its pleadings in Docket Nos. ER78-526 and ER77-331, pursuant to Section 1.11(d) of the Commission's Rules of Practice and Procedure.

(B) Docket Nos. ER78-526 and ER77-331 are hereby terminated.

(C) The Secretary shall cause prompt publication of this order in the Federal Register.

By the Commission,

KENNETH F. PLUMB,
Secretary.

[FR Doc. 79-4040 Filed 2-5-79; 8:45 am]

[6450-01-M]

[Docket No. TC79-2]

CONSOLIDATED EDISON CO., NEW YORK, INC.

Petition for Declaratory Order

JANUARY 30, 1979.

Take notice that on January 24, 1979, Consolidated Edison Company of New York, Inc. (Petitioner), 4 Irving Place, New York, New York 10003, filed in Docket No. TC79-2 a petition for a declaratory order to the effect that natural gas purchased and used

by Petitioner to generate electricity and steam, in lieu of imported oil as fuel for such purposes, will not be considered as supply or market in any future curtailment or market classification proceeding before the Commission, all as more fully set forth in the petition on file with the Commission and open to public inspection.

Petitioner states that in accordance with statements, encouraging the use of surplus natural gas by utilities to reduce imports of oil, made by the Secretary of Energy on January 9, 1979, by the Administrator of the Economic Regulatory Administration (ERA) in letter of December 11, 1978, addressed to Petitioner and other utilities, by the ERA in a notice of proposed rule-making under the Powerplant and Industrial Fuel Use Act of 1978 (44 FR 1694, January 5, 1979), and by the ERA in an order prescribing rules under the Emergency Petroleum Allocation Act of 1973 (44 FR 3928, January 19, 1979), Petitioner has entered into a contract with National Fuel Gas Distribution Corporation for the purchase of natural gas for the generation of electricity and steam. Petitioner contemplates purchasing approximately 30,000 to 75,000 dekatherms equivalent of natural gas per day for two years, as available, with an estimated first year purchase of 22,750,000 dekatherms equivalent of natural gas. The initial price is stated to be \$2.00 per dekatherm equivalent and the estimated delivered cost is stated to be approximately \$2.08 to \$2.26 per dekatherm equivalent. The gas would be sold to Petitioner and used for direct electric or steam generation in Petitioner's gas turbines and steam boilers and would not be available for general distribution. The gas would be transported for Petitioner by Transcontinental Gas Pipe Line Corporation, Tennessee Gas Pipeline Company, a Division of Tenneco Inc., or Texas Eastern Transmission Corporation.

Petitioner asserts that pipeline supplies of natural gas are improving and additional "intrastate" gas supplies are available and that the additional pipeline supplies may justify attachment of additional load. Petitioner asserts further that the available "intrastate" supplies clearly justify the use of gas to displace imported oil now used in Petitioner's gas turbines and steam boilers. Petitioner states that were it to undertake this step, its ability to obtain gas in the future from its pipeline suppliers may be prejudiced, as the result of this low priority use, to the detriment of its gas customers. Accordingly, Petitioner requests assurance that its market profile in any future curtailment proceeding will include neither supply nor market volumes of oil conservation gas used to generate steam or electric power.

Any person desiring to be heard or to make any protest with reference to said petition should on or before February 20, 1979, file with the Federal Energy Regulatory Commission, Washington, D.C. 20426, a petition to intervene or a protest in accordance with the requirements of the Commission's Rules of Practice and Procedure (18 CFR 1.8 or 1.10). All protests filed with the Commission will be considered by it in determining the appropriate action to be taken but will not serve to make the protestants parties to the proceeding. Any person wishing to become a party to a proceeding or to participate as a party in any hearing therein must file a petition to intervene in accordance with the Commission's Rules.

KENNETH F. PLUMB,
Secretary.

[FR Doc. 79-4041 Filed 2-5-79; 8:45 am]

[6450-01-M]

[Docket Nos. RP79-22 and RP78-53]

CONSOLIDATED GAS SUPPLY CORP.

Order Accepting for Filing and Suspending Proposed Rate Increase, Subject to Conditions, Rejecting Tariff Sheets, Consolidating Dockets, and Establishing Procedures

JANUARY 30, 1979.

On December 29, 1978, Consolidated Gas Supply Corporation (Consolidated) filed revised tariff sheets¹ containing rates designed to achieve an increase in jurisdictional revenues of \$27.4 million under Tenth Revised Sheet No. 16 and an increase of \$26.9 million under Alternate Tenth Revised Sheet No. 16. The increased rates are predicated on a test period based on actual costs for the twelve months ended September 30, 1978, as adjusted for known changes in costs which are expected to be incurred by the end of the test period, June 30, 1979. The proposed effective date is February 1, 1979.

Public notice of the filing in Docket No. RP79-22 was issued on January 11, 1979, providing for protests or petitions to intervene to be filed on or before January 24, 1979.

Based upon a review of Consolidated's filing in RP79-22, the Commission finds that the proposed higher rates have not been shown to be just and reasonable and may be unjust, unreasonable, unduly discriminatory, or otherwise unlawful. Accordingly, the Commission shall accept Consolidated's proposed rate increase for filing, suspend its effectiveness for five months or until July 1, 1979, when it shall be eligible to become effective subject to refund and the conditions

¹The tariff sheets are listed in Appendix A.

set forth below, and set the matter for hearing.

Consolidated states that the increased rates are required to permit it to recover increased costs incurred in operating and maintaining its pipeline system, including but not limited to, increases in depreciation expense, plant investment, and wage and salary increases. The filing also provides for the recovery of the cost of liquified natural gas (LNG) which Consolidated estimates it will be purchasing substantially at contract demand levels during the twelve month period beginning July 1979. The cost of LNG includes an increase in the import ceiling price which is pending Economic Regulatory Administration (ERA) approval based on a filing of August 29, 1978, in Docket No. CP71-68, *et al.* A reduction in the Federal income tax rate as well as increases in FICA taxes are reflected in the filing. Consolidated seeks an overall rate of return of 11.84 percent, with a return on common equity of 15 percent.

Consolidated has a prior rate increase application pending in Docket No. RP78-52. The Commission's review of the rate increase filing in this docket indicates that a number of issues are common to both proceedings and that the factual information needed to resolve the issues in both cases will likely be similar. The rate increase application in Docket No. RP78-52 was filed to recover the cost associated with the purchase of substantial volumes of LNG from Consolidated's affiliate. Staff has suggested procedures in Docket No. RP78-52 to deal with the problems associated with the introduction of LNG into the Consolidated system. The filing in this docket indicates that Consolidated expects to increase purchases of LNG and it is expected that the same procedures suggested for Docket No. RP78-52 will be required. In view of this and the fact that resolution of certain issues, i.e., capital structure, return on equity, will likely be the same for both proceedings, the Commission believes Docket Nos. RP78-52 and RP79-22 should be consolidated for purposes of hearing and decision. The consolidation of these dockets will not result in a delay in processing the Docket No. RP78-52 proceeding. Any petitions to intervene filed in Docket No. RP79-22 will be deemed to be filed in the consolidated proceeding, and are referred to the Presiding Judge for appropriate disposition.

Consolidated has computed the costs of its own "old produced gas"² on alternative bases. Tenth Revised Sheet No. 16 reflects costs attributable to production based on the applicable

²Old production is production from wells drilled prior to January 1, 1973, on leases acquired prior to October 8, 1969.

rate under Section 104 of the Natural Gas Policy Act (NGPA). Alternate Tenth Revised Sheet No. 16 reflects the cost of pipeline production on a cost of service basis. Consolidated states that while § 270.203 of the interim regulations appears to treat pipeline production on a different basis than producer production, and that while a cost of service basis appears to be required, it is filing for rehearing and reconsideration of the interim regulations in Docket No. RM79-3 on this subject.

The methodology for computing pipeline production reflected in Alternate Tenth Revised Sheet No. 16 is consistent with § 270.203 of the Interim Regulations and that tariff sheet is accepted for filing, as hereinafter conditioned. Tenth Revised Sheet No. 16 shall be rejected.

Consolidated's proposed rates in RP79-22 reflect costs attributable to various projects which have not been certificated and are not in service as of the date of this filing. The Commission shall grant waiver of Section 154.63(e)(2)(ii) of the Regulations to permit Consolidated to include such costs in its filing, conditioned upon the filing of revised tariff sheets reflecting the elimination of costs associated with facilities not in service on or before June 30, 1979.

Consolidated shall also adjust its rates to reflect the actual balances of advance payments in Account 166 as of June 30, 1979, and the effective GRI Funding Unit on the effective date of the increased rates and any resulting reductions in RD&D costs required by Opinion 30. However, inclusion of a higher advance payments balance in Consolidated rates shall not be permitted to increase the level of the original suspended rates. The revised tariff sheets shall also remove the increased costs associated with LNG purchases if Consolidated's LNG rate increase is not approved by ERA prior to July 1, 1979. Waiver of Section 154.63(e)(2)(ii) shall be granted upon condition that Consolidated shall not be permitted to make offsetting adjustments to the suspended rates prior to hearing, except for those adjustments made pursuant to Commission approved tracking provisions, those adjustments required by this order, and those required by other Commission orders.

On January 24, 1979, the Public Service Commission of the State of New York (PSCNY) filed a Notice of Intervention and Motion for Summary Action. PSCNY requests, among other things, that the Commission summarily dispose "of the entire claimed increase in depreciation rates above those ordered by the Commission in Opinion Nos. 3 and 3-A and the claimed rate of return (and associated

taxes) to the extent they are based upon a rate on equity in excess of 13.25%." In the alternative, PSCNY requests that the Commission sever the rate of return and depreciation issues from prior Consolidated rate filings and from the above-referenced docket, consolidate these issues, and authorize the Presiding Administrative Law Judge to "take all additional steps as . . . are appropriate . . . to permit Commission resolution of the two issues . . . within the suspension period in Docket No. RP79-22."

No action will be taken on this motion at this time because the time for answers to the motion prescribed by § 1.12(c) of the Commission Rules of Practice and Procedure (18 CFR 1.12(c)) has not yet expired.

The Commission orders:

(A) Pursuant to the authority of the Natural Gas Act, particularly sections 4, 5, 8, and 15 thereof, and the Commission's Rules and Regulations, a public hearing shall be held concerning the lawfulness of the increased rates proposed by Consolidated.

(B) Pending hearing and decision, and subject to the conditions and exceptions enumerated in the body of the order and the Ordering Paragraphs. Consolidated's proposed rate increase is accepted for filing and suspended until July 1, 1979, when it shall be permitted to become effective, subject to refund, upon motion filed pursuant to the Commission's Regulations.

(C) Waiver of Section 154.63(e)(2)(ii) is granted upon the condition that Consolidated file revised tariff sheets reflecting the elimination of costs associated with facilities not in service on or before July 1, 1979, and upon the further condition that Consolidated shall not be permitted to make offsetting adjustments to the suspended rates prior to hearing, except for those adjustments made pursuant to Commission approved tracking provisions, those adjustments required by this order, and those adjustments required by other Commission orders.

(D) Docket Nos. RP78-52 and RP79-22 are consolidated for purposes of hearing and decision.

(E) Acceptance of the tariff sheets filed to effect this rate increase permitted in Ordering Paragraph (C) is further conditioned upon Consolidated's reflecting the effective GRI Funding Unit and the actual balance in Account 166 as of June 30, 1979. However, inclusion of a higher advance payments balance in Consolidated's rates shall not be permitted to increase the level of the original suspended rates.

(F) Consolidated shall not be permitted to reflect in rates increased costs associated with LNG purchases if its

LNG rate increase is not approved by ERA prior to July 1, 1979.

(G) Tenth Revised Sheet No. 16 is rejected.

(H) The Commission Staff shall prepare and serve top sheets on all parties on or before May 12, 1979.

(I) The Presiding Administrative Law Judge assigned to Docket No. RP78-52, or such other Presiding Judge as the Chief Administrative Law Judge may assign, shall convene a settlement conference in the consolidated proceeding to be held within 10 days after the service of top sheets by the Staff, in a hearing or conference room of the Federal Energy Regulatory Commission, 825 North Capitol Street, N.E., Washington, D.C. 20426. The Presiding Judge is authorized to establish such further procedural dates as may be necessary and to rule upon all motions (except motions to consolidate, sever, or dismiss), as provided for in the rules of practice and procedure.

By the Commission.

KENNETH F. PLUMB,
Secretary.

APPENDIX A

THIRD REVISED VOLUME NO. 1

First Revised Sheet Nos. 1, 13-15, 17, 22-30, 37-40, 50, 75-77, 111, 115, and 130
Second Revised Sheet No. 68
Third Revised Sheet No. 71
Tenth Revised Sheet No. 16
Alternate Tenth Revised Sheet No. 16

ORIGINAL VOLUME NO. 2

Original Sheet Nos. 260-B and 260-C
First Revised Sheet No. 260-A
Second Revised Sheet No. 272-B
Third Revised Sheet Nos. 260 and 265
Fourth Revised Sheet Nos. 266 and 268-270
Fifth Revised Sheet No. 267
Sixth Revised Sheet No. 272-A
Seventh Revised Sheet No. 271
Ninth Revised Sheet No. 272

[FR Doc. 79-4042 Filed 2-5-79; 8:45 am]

[6450-01-M]

[Project No. 659]

CRISP COUNTY POWER COMMISSION

Application for New Major License for
Constructed Project

JANUARY 25, 1979.

Take notice that on January 28, 1978, Crisp County Power Commission ("CCPC") filed an application under the Federal Power Act, 16 U.S.C. §§ 791(a)-825(r) (1976), for a new major license for its constructed Lake Blackshear Project (FERC Project No. 659). The project is located on the Flint River in Crisp, Dooly, Lee, Sumter, and Worth Counties, Georgia. The original license for the project expired on August 9, 1978, and the proj-

ect has been operated under annual license since that time. Correspondence regarding the application should be sent to Mr. Frank L. Olson, Manager, Crisp County Power Commission, Box 489, Cordelle, Georgia 31015.

The Lake Blackshear Project is a run of the river project. It consists of: (1) a 669-foot-long and 49-foot-high concrete dam including a 150-foot-long reinforced concrete intake section and a 415-foot-long spillway section topped with 14 tainter gates, each 17 feet high by 25 feet wide; (2) a 3,410-foot-long earth dike located at the northwest end of the spillway; (3) a 680-foot-long earth dike with a concrete core located at the southeast end of the powerhouse; (4) a steel and brick powerhouse containing four hydroelectric generating units with a total installed capacity of 15,200 kW; (5) a 46 kV transmission line, 1,400 feet long, that connects the main bus to CCPC's steam plant switchyard; and (6) all other facilities and interests appurtenant to the operation of the project.

CCPC has developed two public recreation areas at the project: (1) Killebrew Recreation Area on 5 acres below Warwick Dam, consisting of a boat ramp, a parking area picnic units, an information exhibit, an observation area and overlook, and a primitive camping area; and (2) Smoak Bridge Public Boat Ramp on a 2-acre site on Lake Blackshear adjacent to U.S. Highway 257, consisting of a boat ramp and parking area.

In addition to CCPC's two developments, there are numerous other public and commercial recreational facilities on 1,334 acres of land adjacent to the project. The largest public recreation area (1,307 acres) is the Georgia Veterans Memorial State Park administered by the Georgia Department of Natural Resources.

CCPC plans only minor future site improvements at its two existing public recreation areas. CCPC is also preparing a Pier and Dock Permit Policy to directly control construction of shoreline recreational facilities at the project through issuance of 5-year permits based on established design standards.

No new construction other than that related to the improvement of existing facilities, nor any change in operation of the project, are proposed.

The Lake Blackshear Project is a part of CCPC's generating system supplying electric utility services in Crisp County and vicinity.

Anyone desiring to be heard or to make any protest about this application should file a protest or a petition to intervene with the Federal Energy Regulatory Commission, in accordance with the requirements of the Commission's Rules of Practice and Procedure

("Rules"), 18 CFR § 1.10 or § 1.8 (1978). In determining the appropriate action to take, the Commission will consider all protest filed, but a person who merely files a protest does not become a party to the proceeding. To become a party or to participate in any hearing, a person must file a petition to petition to intervene in accordance with the Commission's Rules. Any protest or petition to intervene must be filed on or before April 2, 1979. The Commission's address is: 825 N. Capitol Street, N.E., Washington, D.C. 20426

The application is on file with the Commission and is available for public inspection.

KENNETH F. PLUMB,
Secretary.

[FR Doc. 79-3979 Filed 2-5-79; 8:45 am]

[6450-01-M]

[Docket No. ID-1491]

ARTHUR R. EHRSCHWENDER

Filing

JANUARY 31, 1979.

Take notice that on January 9, 1979, Arthur R. Ehrnschwender, (Applicant) filed an application pursuant to Section 305(b) of the Federal Power Act to hold the following positions:

Vice President, The Cincinnati Gas & Electric Company (Public Utility).

Vice President, Director, The Union Light, Heat and Power Company (Public Utility).

Director, Cincinnati Electric Equipment Company (Sales and Service).

Any person desiring to be heard or to protest said application should file a petition to intervene or protest with the Federal Energy Regulatory Commission, 825 North Capitol Street, N.E., Washington, D.C. 20426, in accordance with Sections 1.8 and 1.10 of the Commission's Rules of Practice and Procedure (18 CFR 1.8, 1.10). All such petitions or protests should be filed on or before February 15, 1979. Protests will be considered by the Commission in determining the appropriate action to be taken, but will not serve to make protestants parties to the proceeding. Any person wishing to become a party must file a petition to intervene. Copies of this application are on file with the Commission and are available for public inspection.

KENNETH F. PLUMB,
Secretary.

[FR Doc. 79-4039 Filed 2-5-79; 8:45 am]

[6450-01-M]

EL PASO NATURAL GAS CO.

Determination by a Jurisdictional Agency
Under the Natural Gas Policy Act of 1978

JANUARY 26, 1979.

On January 15, 1979, the Federal Energy Regulatory Commission received notice from the New Mexico Oil Conservation Division of a determination pursuant to 18 CFR 274.104(a) and Section 108 of the Natural Gas Policy Act of 1978 applicable to:

API Well Number: None.
Operator: Dallas McCasland.
Well Name: Arnott-Ramsay No. 1.
Field: Jalmat.
County: Lea.
Purchaser: El Paso Natural Gas Co.
Volume: 6.3 MMcf.

The application for determination in this matter together with a copy or description of other materials in the record on which such determination was made is available for inspection, except to the extent such material is treated as confidential under 18 CFR 275.206, at the Commission's Office of Public Information, Room 1000, 825 North Capitol Street, NE., Washington, D.C. 20426.

Persons objecting to this final determination may, in accordance with 18 CFR 275.203 and 18 CFR 275.204, file a protest with the Commission on or before February 21, 1979.

KENNETH F. PLUMB,
Secretary.

[FR Doc. 79-3965 Filed 2-5-79; 8:45 am]

[6450-01-M]

EL PASO NATURAL GAS CO.

Determination by a Jurisdictional Agency
Under the Natural Gas Policy Act of 1978

JANUARY 26, 1979.

On January 10, 1979, the Federal Energy Regulatory Commission received notice from the New Mexico Oil Conservation Division of a determination pursuant to 18 CFR 274.104(a) and Section 108 of the Natural Gas Policy Act of 1978 applicable to:

API Well Number: 30-045-13211.
Operator: Flag-Redfern Oil Co.
Well Name: Witt No. 1.
Field: Fulcher Kutz PC.
County: San Juan.
Purchaser: El Paso Natural Gas Co.
Volume: 7.8 MMcf.

The application for determination in this matter together with a copy or description of other materials in the record on which such determination was made is available for inspection, except to the extent such material is treated as confidential under 18 CFR 275.206, at the Commission's Office of Public Information, Room 1000, 825

North Capitol Street, NE., Washington, D.C. 20426.

Persons objecting to this final determination may, in accordance with 18 CFR 275.203 and 18 CFR 275.204, file a protest with the Commission on or before February 21, 1979.

KENNETH F. PLUMB,
Secretary.

[FR Doc. 79-3963 Filed 2-5-79; 8:45 am]

[6450-01-M]

[Docket No. ER77-175]

FLORIDA POWER & LIGHT CO.

Extension of Time

JANUARY 25, 1979.

On January 18, 1979, Florida Power & Light Company filed a motion for extension of time to file briefs opposing exceptions to the initial decision issued in this proceeding on November 28, 1978. The motion states that additional time is necessary because of the length and variety of the arguments filed in the Florida Cities' brief on exceptions. The motion further states that Staff, Florida Cities and Florida Power Corporation do not object to the request.

Upon consideration, notice is hereby given that an extension of time is granted to and including January 26, 1979, for the filing of briefs opposing exceptions.

KENNETH F. PLUMB,
Secretary.

[FR Doc. 79-4043 Filed 2-5-79; 8:45 am]

[6450-01-M]

[Project No. 2725]

GEORGIA POWER CO.

Application for Approval of Exhibit R

JANUARY 25, 1979.

Take notice that an application for approval of Exhibit R (recreation plan) for Project No. 2725 was filed on December 6, 1978, by Georgia Power Co. (Applicant) pursuant to Article 35 of the project license. Project No. 2725, known as the Rocky Mountain Project, is located on Heath Creek in Floyd County, Georgia. Correspondence concerning the application should be sent to: Mr. I. S. Mitchell, III, Vice President and Secretary, Georgia Power Company, P.O. Box 4545, Atlanta, Georgia 30302.

The Applicant proposes to provide the following recreational facilities at the project: the Auxiliary Recreation Pool I area would include a visitors center, a beach complex with bathhouse and playground, a picnic and day use area, two tent/trailer campgrounds with walk-in sites, and a boat

launch and rental area; the Auxiliary Recreation Pool II area would include one boat launch and a day use and picnic area; and a mountaintop complex area would include hiking trails, an energy interpretation exhibit, and a picnic area.

Anyone desiring to be heard or to make any protest about this application should file a protest or a petition to intervene with the Federal Energy Regulatory Commission, in accordance with the requirements of the Commission's Rules of Practice and Procedure (Rules), 18 CFR § 1.10 or § 1.8 (1978). In determining the appropriate action to take, the Commission will consider all protests filed, but a person who merely files a protest does not become a party to the proceeding. To become a party, or to participate in any hearing, a person must file a petition to intervene in accordance with the Commission's Rules. Any protest or petition to intervene must be filed on or before March 12, 1979. The Commission's address is: 825 North Capitol Street, NE., Washington, D.C. 20426.

The application is on file with the Commission and is available for public inspection.

KENNETH F. PLUMB,
Secretary.

[FR Doc. 79-3958 Filed 2-5-79; 8:45 am]

[6450-01-M]

[Docket No. ER79-88]

GEORGIA POWER CO.

Order Accepting for Filing, Suspending Proposed Rate Increase and Establishing Procedures

JANUARY 30, 1979.

On December 1, 1978, Georgia Power Company (GPC) tendered for filing a proposed rate increase for service to its two full requirements and three partial requirements customers.¹ The tendered rates would result in increased revenues of \$45,209 (4.0%) to the full requirements customers and \$8,342,979 (3.7%) to the partial requirements customers over the rate presently in effect, subject to refund, in Docket No. ER78-166. The proposed rates are based on a test period consisting of the twelve months ending December 31, 1979.

Notice of the instant filing was issued on December 21, 1978, with responses due on or before December 29, 1978. On December 28, 1978, Oglethorpe Power Corporation (OPC), formerly Oglethorpe Electric Membership Corporation (OEMC) filed a protest and petition to intervene, delineating a number of cost of service and rate design allegations. In addition, the customer moves for summary dis-

¹See Attachment.

position of the Company's use of the superseded 48% Federal increase tax rate (rather than the currently effective 46% rate), requesting that GPC be required to file revised rates to reflect the 46% figure.

OPC also requests that the filing be rejected for the failure of its variable operation and maintenance (variable O&M) expense recovery provision to comply with Commission regulations. Should the Commission decline to reject the filing, OPC requests that the proposed rates be suspended for the full statutory period.

On December 29, 1978, Municipal Electric Authority of Georgia (MEAG) filed a protest and petition to intervene in which it specifies numerous objections to the Company's cost of service. In particular, MEAG contends that GPC's capital structure reflects improper treatment of Accumulated Deferred Investment Tax Credit (ADITC) in contravention of the Commission's decision in *Carolina Power and Light Company*.² MEAG requests that the Commission suspend the proposed rates for five months and, set the case for hearing.

The City of Dalton (Dalton), on December 13, 1978, filed a petition to intervene, based on the direct and substantial interest as customer of GPC and a protest, requesting a five month suspension period.³

The December 1 filing proposed a February 1, 1979 effective date. However, on January 12, 1979, the Company submitted "Georgia Power Company's request That Certain Action Be Taken And Conditional Request For Revised Effective Date". In this submittal, GPC requests, subject to Commission action in Docket No. ER78-166 (GPC's last rate filing), that we grant OPC, MEAG and Dalton intervention, set the case for hearing and suspend the effectiveness of the rates until July 1, 1978.⁴ GPC requests that the

Commission issue an order in Docket No. ER78-166 approving the settlement agreement and issue an order in the related dockets, EL78-40, EL78-42, and ER79-22, terminating those proceedings.

We note that GPC's case-in-chief includes an allocation of a portion of Liquid Metal Fast Breeder Reactor (LMFBR) research contributions and Electric Power Research Institute (EPRI) contributions to the resale cost of service. Such allocations have been determined to be improper. These contributions are voluntary and are made on the basis of retail sales. Moreover, many wholesale customers make contributions to LMFBR and EPRI on the basis of their retail sales. Accordingly, we shall summarily dispose of the allocation to resale cost of service of contributions to LMFBR and EPRI.⁵

GPC's filing also includes a number of other items which may be disposed of summarily. The Company's use of the superseded 48% Federal income tax rate, rather than the 46% rate, is improper and is hereby disposed of summarily.⁶ The Company's inclusion of ADITC in its capital structure is likewise contrary to established Commission policy and we shall grant summary disposition of this issue as well.⁷

GPC shall be required to file within 60 days revised rates and accompanying cost support which incorporates the current 46% tax rate and which excludes the cost of contributions to LMFBR and EPRI and removes ADITC from the capital structure. The cost of refiling shall be included in the Company's Account No. 426.5, in accordance with 18 CFR Part 101. This expense should not be borne by the ratepayers. The Company could and should have known prior to tender of its filing that the Federal income tax rate had been changed from 48% to 46% effective January 1, 1979 (prior to the Company's requested effective date), and the 46% figure should have been incorporated in the Company's filing in the first instance. Since reflecting our determinations on EPRI, LMFBR and ADITC in the revised filing will add little, if at all, to the cost of refiling to incorporate the proper FIT rate, the entire cost of refiling is to be included in Account No. 426.5.

Our review indicates that the rates filed by GPC have not been shown to

On January 9, 1978, the Judge certified the settlement agreement to the Commission.

² See, e.g. *Carolina Power and Light Company*, Opinion No. 19, August 2, 1978; *Connecticut Light and Power Company*, Docket No. ER77-517, Order issued August 31, 1978, Order On Rehearing issued November 22, 1978.

³ See, e.g. *Metropolitan Edison Company*, Docket No. ER79-58, issued January 12, 1979.

⁴ See *Carolina*, supra note 4.

be just and reasonable and may be unjust, unreasonable, unduly discriminatory or otherwise unlawful. Accordingly, the Commission will accept the submittal for filing and suspend the proposed rates for five months, to become effective July 1, 1979, subject to refund. In view of the fact that our analysis indicates that a five month suspension period is warranted in this case, it shall be unnecessary to respond to the Company's conditional request for a five month suspension of the effectiveness of its proposed rates and to its request for action in Docket Nos. ER78-166, EL78-40, EL78-42, and ER79-22.

The Commission orders:

(A) The rates proposed by Georgia Power Company are hereby accepted for filing, as conditioned herein, and are suspended for five months, to become effective as of July 1, 1979, subject to refund.

(B) The petitioners, Oglethorpe Power Corporation, Municipal Electric Authority of Georgia and the City of Dalton are hereby permitted to intervene in this proceeding subject to the Rules and Regulations of the Commission; *Provided, however*, that participation by such intervenors shall be limited to matters set forth in their petition to intervene; and *Provided, further*, that the admission of such intervenors shall not be construed as recognition by the Commission that they might be aggrieved because of any order or orders of the Commission entered in this proceeding.

(C) Georgia Power Company shall file within 60 days revised rates and accompanying cost support (1) incorporating the 46% federal income tax rate; (2) excluding the cost of LMFBR research and EPRI contributions; and (3) removing ADITC from the capital structure. The cost of refiling shall be included in Accounts No. 426.5.

(D) Pursuant to the authority contained in and subject to the jurisdiction conferred upon the Federal Energy Regulation Commission by Section 402(a) of the DOE Act and by the Federal Power Act, particularly Sections 205, 206, 301, 307, 308 and 309 thereof, and pursuant to the Commission's Rules of Practice and Procedure and the Regulations under the Federal Power Act (18 CFR, Chapter I), a public hearing shall be held concerning the justness and reasonableness of the rates proposed by the Philadelphia Electric Company in this proceeding.

(E) Oglethorpe Power Company's motion for rejection of the filing is hereby denied.

(F) The Staff shall prepare and serve top sheets on all parties on or before 90 days after the date of issuance of this order.

(G) The Secretary shall cause prompt publication of this order to be made in the FEDERAL REGISTER.

By the Commission.

KENNETH F. PLUMB,
Secretary.

ATTACHMENT

Full Requirements Customers: City of Hampton, City of Acworth.

Partial Requirements Customers: Municipal Electric Authority of Georgia, Oglethorpe Power Corporation, and City of Dalton.

GEORGIA POWER COMPANY

Filed: December 1, 1978.

Effective: February 1, 1979, subject to refund, Docket No. ER79-88.

FPC ELECTRIC TARIFF

Original Volume No. 1, (Full Requirements Service)

Revised Sheets: 7th Revised Sheet No. 23, 8th Revised Sheet No. 24, 2nd Revised Sheet No. 24-A.

Superseded Sheets: 6th Revised Sheet No. 23, 6th Revised Sheet No. 24, 1st Revised Sheet No. 24-A.

FPC ELECTRIC TARIFF

Original Volume No. 2, (Partial Requirements Service)

Revised Sheets: 3rd Revised Sheet No. 4, 4th Revised Sheet No. 6, 3rd Revised Sheet No. 11.

Superseded Sheets: 2nd Revised Sheet No. 4, 3rd Revised Sheet No. 6, 2nd Revised Sheet No. 11.

[FR Doc. 79-4044 Filed 2-5-79; 8:45 am]

[6450-01-M]

[Project No. 2725]

GEORGIA POWER CO.

Application for Approval of Exhibit R

JANUARY 25, 1979.

Take notice that an application for approval of Exhibit R (recreation plan) for Project No. 2725 was filed on December 6, 1978, by Georgia Power Co. (Applicant) pursuant to Article 35 of the project license. Project No. 2725, known as the Rocky Mountain Project, is located on Heath Creek in Floyd County, Georgia. Correspondence concerning the application should be sent to: Mr. I. S. Mitchell, III, Vice President and Secretary, Georgia Power Company, P.O. Box 4545, Atlanta, Georgia 30302.

The Applicant proposes to provide the following recreational facilities at the project: the Auxiliary Recreation Pool I area would include a visitors center, a beach complex with bathhouse and playground, a picnic and day use area, two tent/trailer campgrounds with walk-in sites, and a boat launch and rental area; the Auxiliary

Recreation Pool II area would include one boat launch and a day use and picnic area; and a mountaintop complex area would include hiking trails, an energy interpretation exhibit, and a picnic area.

Anyone desiring to be heard or to make any protest about this application should file a protest or a petition to intervene with the Federal Energy Regulatory Commission, in accordance with the requirements of the Commission's Rules of Practice and Procedure (Rules), 18 C.F.R. § 1.10 or § 1.8 (1978). In determining the appropriate action to take, the Commission will consider all protests filed, but a person who merely files a protest does not become a party to the proceeding. To become a party, or to participate in any hearing, a person must file a petition to intervene in accordance with the Commission's Rules. Any protest or petition to intervene must be filed on or before March 12, 1979. The Commission's address is: 825 N. Capitol Street, N.E., Washington, D.C. 20426.

The application is on file with the Commission and is available for public inspection.

KENNETH F. PLUMB,
Secretary.

[FR Doc. 79-4045 Filed 2-5-79; 8:45 am]

[6450-01-M]

[Docket No. IS79-2]

GULF CENTRAL PIPELINE CO.

Extension of Time

JANUARY 30, 1979.

On December 18, 1978, the Oil Pipeline Board issued an order instituting an investigation of and suspending a rate increase sought by Gulf Central Pipeline Company (Gulf Central). Gulf Central filed its FERC Tariff No. 86 on November 20, 1978, seeking an increase in rates for transportation of anhydrous ammonia.

On January 8, 1979, Gulf Central filed a petition for reconsideration and vacation of the Board's December 18 order. On January 22, 1979, protestant CF Industries, Inc. filed a request for extension of time for filing a reply to Gulf Central's petition for reconsideration until February 13, 1979.¹ In a telegram filed on January 23, 1979 protestant CF Industries states that Gulf Central does not object to the requested extension.

Accordingly, since the Commission has received no objections to the request for extension, and for good cause shown, the time within which parties must file a reply to Gulf Cen-

¹According to 49 CFR § 1100.200(b), replies to Gulf Central's petition for reconsideration would have been due on January 29, 1979, twenty days after filing.

tral's petition for reconsideration is extended to February 13, 1979.

KENNETH F. PLUMB,
Secretary.

[FR Doc. 79-4046 Filed 2-5-79; 8:45 am]

[6450-01-M]

[Docket No. ID-1713]

W. W. HANCOCK, JR.

Filing

JANUARY 31, 1979.

Take notice that on January 2, 1979, W. W. Hancock, Jr., (Applicant) filed an application pursuant to Section 305(b) of the Federal Power Act to hold the following position:

Director, Louisville Gas and Electric Company (Public Utility)

Any person desiring to be heard or to protest said application should file a petition to intervene or protest with the Federal Energy Regulatory Commission, 825 North Capitol Street, N.E., Washington, D.C. 20426, in accordance with Sections 1.8 and 1.10 of the Commission's Rules of Practice and Procedure (18 CFR 1.8, 1.10). All such petitions or protests should be filed on or before February 15, 1979. Protests will be considered by the Commission in determining the appropriate action to be taken, but will not serve to make protestants parties to the proceeding. Any person wishing to become a party must file a petition to intervene. Copies of this application are on file with the Commission and are available for public inspection.

KENNETH F. PLUMB,
Secretary.

[FR Doc. 79-4034 Filed 2-5-79; 8:45 am]

[6450-01-M]

[Docket No. ER79-144]

KANSAS CITY POWER & LIGHT CO.

Filing of Proposed Service Schedule

JANUARY 25, 1979.

Take notice that on January 11, 1979, Kansas City Power & Light Company (KCPL) tendered for filing a proposed Service Schedule G-MPA for System Participation Power Service between KCPL and City of Garnett, Kansas. KCPL requests an effective date of June 1, 1978. The proposed Service Schedule G-MPA adds System Participation Power to the Municipal Participation Agreement (KCPL's Rate Schedule No. 78).

KCPL states that the proposed rates are KCPL's rates and charges for similar service under schedule previously filed by KCPL with the Federal Energy Regulatory Commission.

Any person desiring to be heard or to protest said filing should file a petition to intervene or protest with the Federal Energy Regulatory Commission, 825 North Capitol Street, N.E., Washington, D.C. 20426, in accordance with Sections 1.8 and 1.10 of the Commission's Rules of Practice and Procedure (18 CFR 1.8, 1.10). All such petitions and protests should be filed on or before February 9, 1979. Protests will be considered by the Commission in determining the appropriate action to be taken, but will not serve to make protestants parties to the proceeding. Any person wishing to become a party must file a petition to intervene. Copies of this filing are on file with the Commission and are available for public inspection.

KENNETH F. PLUMB,
Secretary.

[FR Doc. 79-4047 Filed 2-5-79; 8:45 am]

[6450-01-M]

[Docket No. ER79-144]

KANSAS CITY POWER & LIGHT CO.

Filing of Proposed Service Schedule

JANUARY 25, 1979.

Take notice that on January 11, 1979, Kansas City Power & Light Company (KCPL) tendered for filing a proposed Service Schedule G-MPA for System Participation Power Service between KCPL and City of Garnett, Kansas. KCPL requests an effective date of June 1, 1978. The proposed Service Schedule G-MPA adds System Participation Power to the Municipal Participation Agreement (KCPL's Rate Schedule No. 78).

KCPL states that the proposed rates are KCPL's rates and charges for similar service under schedule previously filed by KCPL with the Federal Energy Regulatory Commission.

Any person desiring to be heard or to protest said filing should file a petition to intervene or protest with the Federal Energy Regulatory Commission, 825 North Capitol Street, N.E., Washington, D.C. 20426, in accordance with §§ 1.8 and 1.10 of the Commission's Rules of Practice and Procedure (18 CFR 1.8, 1.10). All such petitions and protests should be filed on or before February 9, 1979. Protests will be considered by the Commission in determining the appropriate action to be taken, but will not serve to make protestants parties to the proceeding. Any person wishing to become a party must file a petition to intervene. Copies of this filing are on file with

the Commission and are available for public inspection.

KENNETH F. PLUMB,
Secretary.

[FR Doc. 79-3959 Filed 2-5-79; 8:45 am]

[6450-01-M]

[Docket No. OR79-3]

LAKEHEAD PIPE LINE CO.

Order Instituting Section 15(7) Investigation and Establishing Procedures

JANUARY 30, 1979.

Lakehead Pipe Line Company (Lakehead), is a wholly-owned United States subsidiary of Interprovincial Pipe Line Limited (IPL), a Canadian oil pipeline corporation. Lakehead owns and operates crude oil trunk pipelines in the States of Illinois, Indiana, Michigan, Minnesota, New York, North Dakota, and Wisconsin, which extend from a connection with IPL at the Canadian Boundary near Neche, North Dakota, via Superior, Wisconsin, Straits of Mackinac and Bay City, Michigan, to the Canadian Boundary on the St. Clair River between Port Huron, Michigan and Sarnia, Ontario. Lakehead's pipeline in the continental United States starts again at the Canadian Boundary near Niagara Falls, New York, and extends to the Mobil Oil Refinery at Buffalo, New York. Another pipeline starts at Superior, Wisconsin and extends southeasterly at Griffith, Indiana; thence northeasterly to St. Clair, Michigan, where it connects with IPL.

Lakehead currently has seven tariffs on file with the FERC and in effect for service in the United States.¹ Review and consideration of these tariffs indicates that the rates, fares, charges, classifications, regulations or practices contained therein may be unjust and unreasonable. Therefore, an investigation pursuant to Section 15(7) of the Interstate Commerce Act (49 U.S.C.) should be instituted for the purpose of determining their justness and reasonableness.

In order to aid in the determination of the reasonableness of the proposed rates, the Commission shall require Lakehead to submit a schedule setting forth net original cost investment, with details. Appropriate working capital may be included in rate base. Lakehead may propose an appropriate rate of return for this rate base.

The Commission orders:

(A) The Commission hereby institutes an investigation pursuant to Section 15(7) of the Interstate Commerce Act into the justness and reasonableness of Lakehead's F.E.R.C. Tariff Nos. 20-26.

¹F.E.R.C. Tariff Nos. 20-26.

(B) Within 45 days of the date of issuance of this order, Lakehead shall file its direct case supporting the justness and reasonableness of the rates, charges and terms and conditions of service contained in its F.E.R.C. Tariff Nos. 20-26. In addition, Lakehead shall submit a schedule setting forth net original cost investment, with details. Appropriate working capital may be included in rate base. Lakehead may propose an appropriate rate of return for this rate base.

(C) Within 90 days of the date of service of Lakehead's direct case, Staff shall serve its top sheets on all parties to this proceeding.

(D) A Presiding Administrative Law Judge, to be designated by the Chief Administrative Law Judge for that purpose shall convene a settlement conference in this proceeding to be held within 15 days after the service of top sheets by Staff, in a hearing room of the Federal Energy Regulatory Commission, 825 North Capitol Street, N.E., Washington, D.C. 20426. The Presiding Administrative Law Judge is authorized to establish such further procedural dates as may be necessary and to rule on all motions as provided for in the rules of practice and procedure. (49 CFR Part 1100.66)

By the Commission.

KENNETH F. PLUMB,
Secretary.

[FR Doc. 79-4048 Filed 2-5-79; 8:45 am]

[6450-01-M]

[Docket Nos. RP75-96 and RP76-100]

MICHIGAN WISCONSIN PIPE LINE CO.

Tariff Changes Pursuant To Order Approving Stipulation and Agreements

JANUARY 31, 1979.

On December 29, 1978, Michigan Wisconsin Pipe Line Company (Michigan Wisconsin) tendered for filing revised tariff sheets to its F.P.C. Gas Tariff, Second Revised Volume No. 1, to be effective November 1, 1976 as follows:

Thirteenth Revised Sheet No. 12
Interim Second Revised Sheet No. 27C
Original Sheet No. 27C(i)
Interim Second Revised Sheet No. 27D
Interim First Revised Sheet No. 27E(ii)

Michigan Wisconsin states that these tariff sheets are filed in accordance with Article V and Article VIII of the Stipulation and Agreement at Docket No. RP76-100. Michigan Wisconsin further states that copies of the filing have been mailed to its customers and all interested parties in Docket Nos. RP75-96 and RP76-100.

Any person desiring to be heard or to protest said filing should file a petition to intervene or protest with the

Federal Energy Regulatory Commission, 825 North Capitol Street, N.E., Washington, D.C. 20426, in accordance with Sections 1.8 and 1.10 of the Commission's Rules of Practice and Procedure (18 CFR 1.8, 1.10). All such petitions or protests should be filed on or before February 28, 1979. Protests will be considered by the Commission in determining the appropriate action to be taken, but will not serve to make protestants parties to the proceeding. Any person wishing to become a party must file a petition to intervene. Copies of this filing are on file with the Commission and are available for public inspection.

KENNETH F. PLUMB,
Secretary.

[FER Doc. 79-4049 Filed 2-5-79; 8:45 am]

[6450-01—M]

[Docket No. RP73-43 (PGA79-1 and TT79-2)]

MID LOUISIANA GAS CO.

Order Accepting for Filing and Suspending Proposed Tariff Sheet, Subject To Conditions, and Establishing Hearing Procedures

JANUARY 30, 1979.

On December 14, 1978, Mid Louisiana Gas Company (Mid Louisiana) filed a revised tariff sheet¹ proposed to be effective February 1, 1979. The revised tariff sheet contains rates which will increase the cost of purchased gas under Rate Schedules G-1, SG-1 and I-1 by 44.58 cents per Mcf;² increase the cost of gas purchased from United Gas Pipe Line Company (United) under Rate Schedule E-1 by 13.29 cents per Mcf;³ and decrease the surcharge under Rate Schedules G-1, SG-1 and I-1 by 20.5 cents per Mcf.

Public notice of the filing was issued January 24, 1979, providing for protests or petitions to intervene to be filed on or before January 29, 1979.

Mid Louisiana states that the purpose of this filing is to reflect increased purchased gas costs. Mid Louisiana's filing also reflects the net of increases and decreases in costs incurred by Mid Louisiana for transportation, storage, and compression of gas by others since settlement was agreed to in Docket No. RP77-58.

Based upon a review of Mid Louisiana's filing this Commission finds that

the proposed rates have not been shown to be just and reasonable, and may be unjust and unreasonable, unduly discriminatory or otherwise unlawful. Accordingly, the Commission shall accept for filing Mid Louisiana's filing subject to conditions; grant waiver of the 30 day notice requirements and suspend its effectiveness such that it shall become effective, subject to refund, as of February 1, 1979.

Mid Louisiana's filing includes a 2.51¢ per Mcf transportation cost rate adjustment (\$396,792) proposed to be effective February 1, 1979, replacing the present 1.86¢ per Mcf adjustment.⁴ The transportation cost rate adjustment (2.51¢ per Mcf) was filed pursuant to Article V of Mid Louisiana's Stipulation and Agreement at Docket No. RP77-58 approved by Commission order issued October 12, 1978. Article V permits Mid Louisiana to file transportation cost rate adjustment semi-annually and concurrently with its PGA adjustments for the life of the settlement agreement.

Included within this tracking adjustment is a charge of 21.8¢ per Mcf (\$262,531 per year) for the gathering, compression, and dehydration of gas by Sunbelt, a wholly owned subsidiary of Mid Louisiana.⁵ The 21.8¢ per Mcf gathering, compression, and dehydration charge is for gas purchased from Louisiana Land and Exploration Company (LLE).⁶ This 21.8¢ per Mcf charge for gathering, compression, and dehydration is in addition to Mid Louisiana's proposed filing request for a Section 103 price pursuant to the Natural Gas Policy Act of 1978 for the gas purchased from LLE.⁷ Sunbelt entered into its gathering, compression, and dehydration contract with Mid Louisiana on July 1, 1978. To date Sunbelt, nor any other party, has sought certificate authority to perform such services.

The hearing on the lawfulness of Mid Louisiana's rates should include the following issues, among others: (1) Whether Sunbelt's operations constitute gathering operations or transportation operations; (2) Whether the Sunbelt charge is appropriately included in Mid Louisiana's transportation rate adjustment; (3) Whether Sunbelt requires certificate authorization; (4) Whether the Sunbelt charge exceeds the maximum lawful price

under the Natural Gas Policy Act of 1978 and (5) Such other issues as are necessary to make a determination of the appropriate rates.

The 2.51¢ Mcf transportation cost rate adjustment also reflects proposed increased compression and dehydration costs from Grand Bay. By order issued December 28, 1978, in Docket No. RP79-15 the Commission rejected Grand Bay's proposed rate increase. Accordingly, Mid Louisiana's transportation cost rate adjustment is conditionally accepted subject to elimination of costs attributable to Grand Bay's rejected increase.

The 44.58¢ per Mcf increase in the current gas cost adjustment under Rate Schedules G-1, SG-1, and I-1 reflects producer gas costs increases pursuant to Sections 102, 103, 104, 108 and 109 of the Natural Gas Policy Act of 1978 (NGPA). In addition, Mid Louisiana has reflected costs from producer and pipeline suppliers in its current adjustment which are anticipated to become effective on or before February 1, 1979. Accordingly, we shall require Mid Louisiana to file a revised tariff sheet reflecting elimination of costs from producer and pipeline suppliers which those suppliers are not authorized to charge Mid Louisiana on or before February 1, 1979, pursuant to applicable Commission orders, the Natural Gas Act and the Regulations thereunder, and the Natural Gas Policy Act of 1978 and the Regulations thereunder.

Mid Louisiana's proposed rate increase includes an increase in the cost of gas purchased from United. United's rates have been accepted by the Commission subject to downward revisions. Accordingly, Mid Louisiana should file a revised tariff sheet reflecting the proper supplier rates of United.

The Commission orders:

(A) Subject to the conditions of Ordering Paragraphs (B), (C), (D), and (E) below, Mid Louisiana's proposed Thirty-Second Revised Sheet No. 3a to FERC Gas Tariff, First Revised Volume No. 1, is accepted for filing, suspended, and waiver of notice requirements is granted such that the filing shall become effective on February 1, 1979, subject to refund.

(B) Pursuant to the authority of the Natural Gas Act, particularly sections 4, 5, 8, and 15 thereof, and the Commission's rules and regulations, a public hearing shall be held concerning the lawfulness of the increased rates proposed by Mid Louisiana.

(C) Mid Louisiana shall file a revised tariff sheet to become effective subject to refund on February 1, 1979, reflecting elimination of costs from producer and pipeline suppliers which those suppliers are not authorized to

¹Thirty-Second Revised Sheet No. 3a to FERC Gas Tariff, First Revised Volume No. 1.

²This represents approximately a 51% increase in purchased gas costs (approximately \$5.575 million semi-annually). These costs are attributable mainly to increased producer prices pursuant to the Natural Gas Policy Act of 1978 and the attachment of new supplies.

³The cost of gas purchased from United is computed separately from other rate schedules as provided by the PGA clause.

⁴Both of these adjustments were from a base amount established in the settlement in Docket No. RP77-58.

⁵This amounts to an increase of \$10,084 annually over the amount presently included in Mid Louisiana's rates.

⁶LLE was authorized in Docket No. CI78-200 to make this sale to Mid Louisiana.

⁷Presently, LLE has not made any filing with the Commission to collect this rate on an interim basis pending determination that such gas qualifies for this rate.

charge Mid Louisiana on or before February 1, 1979, pursuant to applicable Commission orders, the Natural Gas Act and the Regulations thereunder, and the Natural Gas Policy Act of 1978 and the Regulations thereunder.

(D) Mid Louisiana shall file a revised tariff sheet to become effective subject to refund on February 1, 1979, reflecting the proper supplier rates of United and reflecting elimination of costs attributable to Grand Bay's rejected increase in compression and dehydration costs.

(E) Waiver of Section 154.63(e)(2)(i) is granted to the extent necessary to effectuate the conditions contained in Ordering Paragraphs (C) and (D) above.

(F) Mid Louisiana shall serve its case-in-chief on or before March 1, 1979.

(G) Staff shall serve its statement of position, on or before May 30, 1979.

(H) A Presiding Administrative Law Judge to be designated by the Chief Administrative Law Judge for that purpose (18 CFR 3.5(d)) shall convene a settlement conference in this proceeding to be held within 10 days after the service of Staff's statement of position in a hearing room of the Federal Energy Regulatory Commission, 825 North Capitol Street, N.E., Washington, D.C. 20426. The Presiding Administrative Law Judge is authorized to establish such further procedural dates as may be necessary and to rule on all motions (except motions to sever, consolidate, or dismiss) as provided for in the rules of practice and procedure.

By the Commission.

KENNETH F. PLUMB,
Secretary.

[FR Doc. 79-4007 Filed 2-5-79; 8:45 am]

[6450-01-M]

MID LOUISIANA GAS CO.

**Determination by a Jurisdictional Agency
Under the Natural Gas Policy Act of 1978**

JANUARY 26, 1979.

On January 24, 1979, the Federal Energy Regulatory Commission received notices from the jurisdictional agencies listed below of determinations pursuant to 18 CFR 274.104 and applicable to the indicated wells pursuant to the Natural Gas Policy Act of 1978.

STATE OF LOUISIANA DEPARTMENT OF NATURAL
RESOURCES, OFFICE OF CONSERVATION

API WELL NO. 1711121236

Section of NGPA: 103
Operator: IMC Exploration Company
Well Name: Frost No. 39
Field: Monroe Gas Field
County: Union
Purchaser: Mid Louisiana Gas Company
Volume: 21.9 MMcf.

API WELL NO. 1711121310

Section of NGPA: 103
Operator: IMC Exploration Company
Well Name: Frost No. 53
Field: Monroe Gas Field
County: Union
Purchaser: Mid Louisiana Gas Company
Volume: 18.2 MMcf.

API WELL NO. 1711121304

Section of NGPA: 103
Operator: IMC Exploration Company
Well Name: Frost No. 54
Field: Monroe Gas Field
County: Union
Purchaser: Mid Louisiana Gas Company
Volume: 25.0 MMcf.

API WELL NO. 1711121552

Section of NGPA: 103
Operator: IMC Exploration Company
Well Name: Frost No. 62
Field: Monroe Gas Field
County: Union
Purchaser: Mid Louisiana Gas Company
Volume: 40.0 MMcf.

API WELL NO. 1711121554

Section of NGPA: 103
Operator: IMC Exploration Company
Well Name: Frost No. 63
Field: Monroe Gas Field
County: Union
Purchaser: Mid Louisiana Gas Company
Volume: 40.0 MMcf.

API WELL NO. 1711121566

Section of NGPA: 103
Operator: IMC Exploration Company
Well Name: Frost No. 64
Field: Monroe Gas Field
County: Union
Purchaser: Mid Louisiana Gas Company
Volume: 40.0 MMcf.

API WELL NO. 1711121572

Section of NGPA: 103
Operator: IMC Exploration Company
Well Name: Frost No. 65
Field: Monroe Gas Field
County: Union
Purchaser: Mid Louisiana Gas Company
Volume: 40.0 MMcf.

API WELL NO. 1711121573

Section of NGPA: 103
Operator: IMC Exploration Company
Well Name: Frost No. 66
Field: Monroe Gas Field
County: Union
Purchaser: Mid Louisiana Gas Company
Volume: 38.0 MMcf.

API WELL NO. 1711121571

Section of NGPA: 103
Operator: IMC Exploration Company
Well Name: Frost No. 67
Field: Monroe Gas Field
County: Union
Purchaser: Mid Louisiana Gas Company
Volume: 36.5 MMcf.

API WELL NO. 1711121601

Section of NGPA: 103
Operator: IMC Exploration Company
Well Name: Frost No. 68
Field: Monroe Gas Field
County: Union
Purchaser: Mid Louisiana Gas Company
Volume: 40.0 MMcf.

API WELL NO. 1711121610

Section of NGPA: 103
Operator: IMC Exploration Company
Well Name: Frost No. 70
Field: Monroe Gas Field
County: Union
Purchaser: Mid Louisiana Gas Company
Volume: 40.0 MMcf.

API WELL NO. 1711121603

Section of NGPA: 103
Operator: IMC Exploration Company
Well Name: Frost No. 71
Field: Monroe Gas Field
County: Union
Purchaser: Mid Louisiana Gas Company
Volume: 30.0 MMcf.

API WELL NO. 1711121604

Section of NGPA: 103
Operator: IMC Exploration Company
Well Name: Frost No. 72
Field: Monroe Gas Field
County: Union
Purchaser: Mid Louisiana Gas Company
Volume: 40.0 MMcf.

API WELL NO. 1711121628

Section of NGPA: 103
Operator: IMC Exploration Company
Well Name: Frost No. 73
Field: Monroe Gas Field
County: Union
Purchaser: Mid Louisiana Gas Company
Volume: 32.8 MMcf.

API WELL NO. 1706721204

Section of NGPA: 103
Operator: IMC Exploration Company
Well Name: Miles F-113
Field: Monroe Gas Field
County: Morehouse-Louisiana
Purchaser: Mid Louisiana Gas Company
Volume: 18.3 MMcf.

API WELL NO. 1711121627

Section of NGPA: 103
Operator: IMC Exploration Company
Well Name: N/A
Field: Monroe Gas Field
County: Union
Purchaser: Mid Louisiana Gas Company
Volume: 40.0 MMcf.

API WELL NO. 1711121555

Section of NGPA: 103
Operator: IMC Exploration Company
Well Name: N/A
Field: Monroe Gas Field
County: Union
Purchaser: Mid Louisiana Gas Company
Volume: 38.0 MMcf.

The applications for determination in these proceedings together with a copy or description of other materials in the record on which such determinations were made are available for inspection, except to the extent such material is treated as confidential under 18 CFR 275.206, at the Commission's Office of Public Information, Room 1000, 825 North Capitol Street, N.E., Washington, D.C. 20426.

Persons objecting to any of these final determinations may, in accordance with 18 CFR 275.203 and 18 CFR 275.204, file a protest with the Com-

mission on or before February 21, 1979.

KENNETH F. PLUMB,
Secretary.

[FR Doc. 79-3966 Filed 2-5-79; 8:45 am]

[6450-01-M]

[Docket No. RA79-10]

MILLTOWN SKELGAS, INC.

Extension of Time

JANUARY 26, 1979.

On January 12, 1979, Counsel for the Secretary of Energy filed a motion to dismiss the petition for review filed in this proceeding. The motion also contained a request that the time limitations for filing the record and responding to Milltown's petition be suspended pending the Commission's action on the motion to dismiss.

Upon consideration, notice is hereby given that an extension of time is granted to and including February 5, 1979, for the filing of the record in this proceeding, and for the filing of the response to Milltown's petition. The motion to dismiss will be ruled on by the Commission at a later date.

KENNETH F. PLUMB,
Secretary.

[FR Doc. 79-3963 Filed 2-5-79; 8:45 am]

[6450-01-M]

[Docket No. RA79-10]

MILLTOWN SKELGAS, INC.

ORDER DESIGNATING PRESIDING OFFICER
AND APPOINTING COMMISSION DESIGNEE

JANUARY 30, 1979.

On November 24, 1978 the Department of Energy (DOE) issued a final decision and order, denying in part, Milltown Skelgas, Inc.'s (Milltown) application for an exception from the Mandatory Petroleum Price Regulations.¹

On December 28, 1978, Milltown filed a petition for review with this Commission. Section 1.40(d)(3) of the Commission's Rules of Practice and Procedure provides that upon receiving a petition for review, the Commission or its designee shall designate a presiding officer for the proceedings. The Commission, therefore, designates as a presiding officer in this proceeding, William J. Sweeney.

The Commission further appoints the Director or the Deputy Director of the Office of Opinions and Review as the Commission's designees for the purpose of designating, if necessary, another person to act temporarily as the presiding officer in this proceeding in Mr. Sweeney's absence.

¹ 10 CFR § 212.93 (1977).

By the Commission.

[FR Doc. 79-4308 Filed 2-5-79; 8:45 am]

[6450-01-M]

[Docket No. RP71-125 (PGA-79-1)]

NATURAL GAS PIPELINE CO. OF AMERICA

Notice of Purchased Gas Cost Adjustment to
Rates and Charges

JANUARY 30, 1979.

Take notice that on January 19, 1979, Natural Gas Pipeline Company of America (Natural) submitted for filing as part of its FERC Gas Tariff, Third Revised Volume No. 1, the below listed tariff sheet, to be effective March 1, 1979:

Thirty-seventh Revised Sheet No. 5. The tariff sheet reflects Base Rates at the levels filed, to be effective January 1, 1979, subject to refund, under Natural's January 8, 1979, submittal in Docket No. RP78-78.

Natural states the purpose of this filing is to track producer and pipeline supplier price changes and to recover the accumulated deferred purchased gas cost as of November 30, 1978 and to recover the estimated deferred purchased gas cost resulting from NGPA increases for the period December 1, 1978 through February 28, 1979. The unit rate adjustments are computed pursuant to the provisions of Natural's Purchased Gas Cost Adjustment Clause and Commission's Order No. 18, issued December 1, 1978. The combined effect of these unit adjustments results in an increase in Natural's cumulative PGA adjustment of 23.09¢ per Mcf.

Copies of the filing have been mailed to Natural's jurisdictional customers and to interested state regulatory agencies.

Any person desiring to be heard or to protest said application should file a petition to intervene or protest with the Federal Energy Regulatory Commission, 825 North Capitol Street, NE., Washington, D.C. 20426, in accordance with Section 1.8 and 1.10 of the Commission's Rules of Practice and Procedure (18 CFR 1.8, 1.10). All such petitions or protests should be filed on or before February 12, 1979. Protests will be considered by the Commission in determining the appropriate action to be taken, but will not serve to make protestants parties to the proceeding. Any person wishing to become a party must file a petition to intervene. Copies of this application are on file with the Commission and are available for public inspection.

KENNETH F. PLUMB,
Secretary.

[FR Doc. 79-4009 Filed 2-5-79; 8:45 am]

[6450-01-M]

[Docket No. ER79-152]

NEVADA POWER CO.

Interconnection Agreement

JANUARY 31, 1979.

Take notice that on January 18, 1979, Nevada Power Company (NPC) tendered for filing an Interconnection Agreement between it and the Public Service Company of New Mexico (PNM) dated December 28, 1978. NPC states that the primary purpose of this Interconnection Agreement is to provide for pooling and the exchange of generating capacity and energy between the electric systems of the parties.

NPC further states that service may be provided under three Service Schedules:

1. Service Schedule A—Emergency Assistance.
2. Service Schedule B—Economy Energy Interchange.
3. Service Schedule C—Banked Energy.

NPC requests an effective date of December 28, 1978, and therefore requests waiver of the Commission's notice requirements.

Copies of this filing were served upon NPC's jurisdictional customer, CP National, and upon the Public Service Commissions of the State of Nevada and the State of New Mexico, according to NPC.

Any person desiring to be heard or to protest said filing should file a petition to intervene or protest with the Federal Energy Regulatory Commission, 825 North Capitol Street, NE., Washington, D.C., 20426, in accordance with Sections 1.8 and 1.10 of the Commission's Rules of Practice and Procedure (18 CFR 1.8, 1.10). All such petitions or protests should be filed on or before February 20, 1979.

Protests will be considered by the Commission in determining the appropriate action to be taken, but will not serve to make protestants parties to the proceeding. Any person wishing to become a party must file a petition to intervene. Copies of this filing are on file with the Commission and are available for public inspection.

KENNETH F. PLUMB,
Secretary.

[FR Doc. 79-4010 Filed 2-5-79; 8:45 am]

[6450-01-M]

[Docket Nos. ER79-92 and ER79-93]

NEW ENGLAND POWER CO.

Order Accepting for Filing and Suspending Proposed Rates, Providing for Hearing, Granting Summary Judgment, Granting Interventions and Consolidating Proceedings.

JANUARY 30, 1979.

On December 1, 1979, the New England Power Company (NEP) submitted for filing a proposed increase to its wholesale customers which results in increased revenues of \$1,241,702 for the twelve month test period ending December 31, 1979.¹ The proposed increase for service under rate W-1 (full requirement service) consists of a \$1,143,122 (0.21%) increase to three affiliates and seven non-affiliates under the primary rate. In addition, NEP proposes a \$98,580 (.45%) increase to twenty-two customers under the CD rate (Contract Demand partial requirements service).² NEP requests an effective date of February 1, 1979 for both rates and a one day suspension.

This filing also includes (1) an amendment revising the tariff late payment provisions, (2) an update of the Narragansett Electric Company (Narragansett) service agreement to reflect present service conditions, and (3) an amendment to the Massachusetts Electric Co. (Masselec) service agreement providing for revised facility charges for transmission an switching facilities provided beyond the standard delivery point.

On December 1, 1978, NEP also tendered for filing an amendment to the Service Agreement between NEP and its affiliate, Narragansett.³ NEP states that the amendment is the result of an annual review of its integrated facilities agreement under which Narragansett's generation and transmission facilities are made available to NEP and are paid for by means of monthly credits ("G" and "T" credits) on the purchased power bill which NEP renders Narragansett. The amendment, which was signed by representatives of both NEP and Narragansett, will reduce the credits allowed Narragansett by approximately \$330,850 annually. Additionally, NEP has submitted a proposed billing revision which provides that operating costs pertaining to the Narragansett transmission facilities will be credited monthly on an estimated basis, subject to corrective adjustment when actual monthly costs become known. NEP requests that its revisions become effective February 1, 1979.

Notice of the filings in Docket Nos. ER79-92 and ER79-93 were issued on

December 15, 1978 and December 12, 1978, respectively, with responses due on or before December 29, 1978.

ER79-92.

On December 29, 1978, the NEPCO Customer Rate Committee, NEP Municipal Customers,⁴ Manchester Electric Company and New Hampshire Electric Cooperative (collectively referred to as "Customers") filed a Protest, Petition to Intervene and Motion for Summary Judgment in Docket No. ER79-92.

In their Petition, Customers seek intervention as purchasers of wholesale energy under the CD service tariff or the W-1 rate. In addition, customers request the Commission to suspend the proposed increase for the full five month period. In support of this request, Customers submit that if the Commission upholds the Initial Decisions in Docket No. ER76-304 ("R-10") and Docket No. ER77-97 ("R-11"), NEP's proposed increase cannot be justified. Customers also allege that the rate currently in effect ("R-12") is more than compensatory and is, in fact, allowing NEP an unjustifiably high rate of return. In addition, Customers raise several cost of service and cost allocation issues, including an allegation that the proposed increase is greater for the CD-class. According to Customers, this discrepancy stems from NEP's improper assumption that all CD customers are using their full entitlement each month. These issues should be decided on the basis of a record established at a full evidentiary hearing and will not be disposed of here. We note some issues may be ripe for summary judgment if the Commission issues an Opinion in R-10 before the commencement of the hearing in this proceeding.

Finally, Customers move for summary judgment of NEP's inclusion of its Electric Power Research Institute (EPRI) and Liquid Metal Fast Breeder Reactor (LMFBR) contributions in its cost of service to wholesale customers, citing the Commission's summary disposition of this issue in *Opinion No. 19*,⁵ and *Arkansas-Missouri Power Company*.⁶ ER79-93

On December 29, 1978, Customers petitioned to intervene in Docket No.

⁴Electrical Departments and Plants of the Massachusetts Towns and Cities of Ashburnham, Boylston, Danvers, Georgetown, Groton, Hingham, Holden, Hudson, Hull, Ipswich, Littleton, Mansfield, Marblehead, Merrimack, Middleton, North Attleboro, Paxton, Peabody, Princeton, Shrewsbury, Sterling, Templeton, Wakefield, and West Boylston, together with Littleton, New Hampshire.

⁵Carolina Power & Light Co., issued August 2, 1978.

⁶Docket No. ER78-489, issued October 12, 1978.

ER79-93. Customers claim that NEP's filing in this docket will have a direct effect on their purchased power costs given the fact that the claimed cost of service in the W-1 filing reflects credits paid by NEP to the Narragansett Electric Company. Customers also request the Commission to consolidate Docket Nos. ER79-92 and ER79-93, pointing to common issues of law and fact appearing in both dockets. Finally, Customers request the Commission to suspend the rate for the full five months. In support of this request, customers challenge Narragansett's requested rate of return on common equity and NEP's method of calculating income taxes as reflected in the Narragansett rate.

The Attorney General of the State of Rhode Island and Rhode Island Division of Public Utilities and Carriers filed a petition to intervene in Docket No. ER79-93 on December 29, 1978. Petitioners assert that the proposed increase will adversely affect Rhode Island consumers and that such consumers will not be adequately represented by any other party to these proceedings. Petitioners request the Commission to grant intervention and suspend the proposed rates for the full five months.

We find that participation by the petitioners in this proceeding may be in the public interest.

Treatment of EPRI & LMFBR Contributions

NEP responded to Customers' petitions on January 9, 1979. In their response, the company renews its request for a minimum suspension period. Responding to Customers' motion for summary judgment, NEP argues that because of its "unique circumstances," the policy considerations articulated in *Connecticut Light & Power*, Docket No. ER78-518 would not be served by excluding its EPRI and LMFBR contributions from its wholesale customers' cost of services.⁷ With respect to EPRI,⁸ NEP indicates

⁷According to NEP, its EPRI contribution is computed in the following way: EPRI requests contributions from the NEES companies based upon the total retail sales of the NEES system. The total contribution to EPRI is broken down into those portions which relate to generation and transmission related R & D projects and those portions which relate to distribution projects. Since NEP is the affiliate within the holding company system responsible for the generation and transmission function, that portion of EPRI contribution related to such projects (approximately \$1.4 million) is allocated entirely to NEP. NEP, in turn, allocates that expense to its wholesale customers. The retail distribution affiliates (Massachusetts Electric Company, Granite State Electric Company, and Narragansett Electric Company) are allocated the remainder of the contribution (that associated with distribution projects).

⁸NEP's total EPRI & LMFBR contribution is \$1.7 million (\$1.4 million and \$.3 million).

Footnotes continued on next page

¹Docket NO. ER79-92.

²See Appendix for Designations.

³Docket No. ER79-93.

that 95% of its wholesale sales are to affiliated distribution companies. As the affiliated companies are all under the direction of common management, NEP asserts that these distribution companies support and therefore "voluntarily" join in NEP's contributions to EPRI. According to NEP, this fact completely distinguishes NEP's factual situation from that described in *Connecticut Light & Power*.

With respect to NEP's non-affiliated customers, the company argues for inclusion of the EPRI contribution on the following bases: (1) non-affiliated sales are only 5% of NEP's total wholesale sales; (2) NEP's EPRI contributions relate solely to generation and transmission R & D and (3) the ultimate retail customers should not bear a different share of NEP's R & D program depending simply upon whether they are customers of a NEES affiliate or non-affiliate.

With respect to NEP's non-affiliated wholesale customers, we perceive no factual distinction which supports different treatment of EPRI and LMFBR contributions in this case from the treatment given in *Connecticut Light & Power*.⁹ These non-affiliates are free to make independent contributions to these research programs and, thus, the three policy objectives outlined in *Connecticut Light & Power* would be served by exclusion of this cost item from the non-affiliates' cost of service. Accordingly, we will order summary disposition of this issue with respect to NEP's non-affiliate wholesale customers. While we desire to encourage these kinds of contributions, this result is in accordance with Commission precedent and is consistent with sound ratemaking principles.

Accordingly, we will grant summary disposition and direct NEP to refile its rates to reflect the elimination of this cost item from the CD rate and develop a credit for the non-affiliates under the W-1 rate.

Our review of the filing indicates that the proposed rates filed by NEP have not been shown to be just and reasonable and may be unjust, unreasonable, unduly discriminatory, preferential or otherwise unlawful. We shall therefore suspend the proposed rates for five months and establish hearing

Footnotes continued from last page
 lion for LMFBR). NEP has allocated \$95,000 of its total EPRI and LMFBR expense to its non-affiliated customers.

⁹In *Connecticut*, we summarized the bases for summary disposition of this issue: The Initial Decision in *Carolina*, as affirmed in Opinion No. 19, then, disposed of the LMFBR contribution allocation on three grounds: (1) avoidance of "double contribution" by wholesale customers; (2) preservation of the voluntary nature of contributions; and (3) elimination of the deterrence to independent contributions by wholesale customers. Order On Rehearing, issued November 22, 1978, at 4.

procedures. Because of the common issues of law and fact in the two proceedings, Docket No. ER79-92 should be consolidated with Docket No. ER79-93 for hearing and all other purposes.

The Commission orders:

(A) Pursuant to the authority contained in and subject to the jurisdiction conferred upon the Federal Energy Regulatory Commission by Section 402(a) of the DOE Act, and by the Federal Power Act, particularly Sections 205, 206, 301, 307, 308 and 309 thereof, and pursuant to the Commission's Rules of Practice and Procedure and the Regulations under the Federal Power Act (18 CFR, Chapter I), a public hearing shall be held concerning the justness and reasonableness of the rates proposed by the New England Power Company.

(B) Pending such hearing and decision thereon, the NEP's filings in Docket Nos. ER79-92 and ER79-93 are hereby accepted for filing as conditioned herein and suspended for five months to become effective on July 1, 1979, subject to refund.

(C) Staff shall serve top sheets in this proceeding on or before April 27, 1979.

(D) Customers' motion for summary judgment in Docket No ER79-92 is hereby granted with respect to the treatment of EPRI and LMFBR expense for the non-affiliated customers.

(E) Docket Nos. ER79-92 and ER79-93 are hereby consolidated for the purposes of investigation, hearing and decision.

(F) Petitioners NEPCO Customer Rate Committee, NEP Municipal Customers, Manchester Electric Company and New Hampshire Electric Cooperative are hereby permitted to intervene subject to the Rules and Regulations of the Commission: *Provided, however*, that the participation of these intervenors shall be limited to matters set forth in their petitions to intervene; and *Provided, further*, that the admission of these intervenors shall not be construed as recognition by the Commission that they might be aggrieved because of any order or orders by the Commission entered in this proceeding.

(G) Within sixty (60) days of the issuance of this order, NEP is ordered to refile its CD rate to reflect the exclusion of the EPRI and LMFBR cost item and to submit a statement of its credit calculations with respect to the exclusion of the same cost item for its non-affiliate customers under the W-1 rate.

(H) The Secretary shall cause prompt publication of this order to be made in the FEDERAL REGISTER.

By the Commission,

KENNETH F. PLUMB,
Secretary.

NEW ENGLAND POWER COMPANY

[Docket No. ER79-92]

Designation under FPC Electric Tariff Original Vol. No. 1.
 Filed: December 1, 1978 (Tariff Rate W-1 superseding Rate R-12).

(A) *Schedule I:*

Third Revised Page No. 8 (Supersedes Second Revised Page No. 8).

Third Revised Page No. 9 (Supersedes Second Revised Page No. 9).

(B) *Schedule II-A:*

Tenth Revised Page No. 1 (Supersedes Ninth Revised Page No. 1).

Eleventh Revised Page No. 2 (Supersedes Tenth Revised Page No. 2).

(C) *Schedule II-CD:*

Fourth Revised Page No. 1 (Supersedes Third Revised Page No. 1).

Fifth Revised Page No. 2 (Supersedes Fifth Revised Page No. 2).

The above designations apply to the following customers:

Massachusetts Electric.
 Narragansett Electric.
 Granite State Electric.
 Ashburnham.
 Boylston.
 Danvers.
 Georgetown.
 Groton.
 Groveland.
 Hingham.
 Holden.
 Hull.
 Ipswich.
 Littleton, Mass.
 Littleton, N. H., USA—Ft. Devens, Wakefield, West Boylston.
 Manchester Electric.
 Mansfield.
 Marblehead.
 Merrimack.
 Middleton.
 N. H. Electric Co-op.
 North Attleboro.
 Paxton.
 Peabody.
 Princeton.
 Shrewsbury.
 Stamford—GMP.
 Sterling.
 Templeton.

Filed: December 1, 1978.

Designation	Description
New England Power Company:	
(A) Supplement to Service Agreement under FPC Electric Tariff, Orig. Vol. No. 1 (Schedule No. IV).	Described B) below
(B) First Revised Page No. 3 to Narragansett's Service Agreement under FPC Elec. Tariff, Orig. Vol. No. 1 (Schedule No. IV) (Supersedes Original Page No. 3).	Electric Utilities served by customers and Electricity purchased by customers.
Narragansett Electric Company:	
(C) Supplement No. 6 to Rate Schedule FPC No. 38 (Concurs in B) above).	Certificate of Concurrence

Designation	Description
New England Power Company:	
(D) Supplement to Service Agreement under FPC Electric Tariff, Orig. Vol. No. 1 (Schedule No. IV).	Describes E) below
(E) First Revised Page No. 3A to Massalec Service Agreement under FPC Electric Tariff Orig. Vol. No. 1 (Schedule No. IV) (Supersedes Original Page No. 3A).	Monthly Facilities Charges
Massachusetts Electric Company:	
(F) Rate Schedule FERC No. 52 (Concurs in E) above and Supersedes Rate Schedule FPC No. 38 as supplemented).	Certificate of Concurrence

Filed: December 1, 1978.

Designation	Description
New England Power Company:	
(A) Supplement to Service Agreement under FPC Electric Tariff, Vol. No. 1 (Schedule No. IV).	Describes B) below
(B) Fifth Revised Page No. 4 to Narragansett Service Agreement under FPC Electric Tariff, Orig. Vol. No. 1 (Schedule No. IV) (Supersedes Fourth Revised Page No. 4).	Annual Revision of the Generation and Transmission credits
(C) Second Revised Page No. 3 Superseding First Revised Page No. 3 under FPC Electric Tariff, Orig. Vol. No. 1 (Schedule III-B).	Describes the method for determining the Generation and Transmission credits
Narragansett Electric Company:	
(D) Supplement No. 5 to Rate Schedule FPC No. 38 (Concurs in A, B, and C above and Supersedes No. 4 to Rate Schedule FPC No. 38).	Certificate of Concurrence

[FR Doc. 79-4011 Filed 2-5-79; 8:45 am]

[6450-01-M]

[Docket No. EL78-32]

NEW YORK STATE ELECTRIC & GAS CORP.

Order Denying Petition for Declaratory Order

JANUARY 31, 1979.

On July 20, 1978, New York State Electric & Gas Corporation (NYSE) filed a Petition for Declaratory Order. In the petition, NYSE stated that it has a certificate of public convenience and related construction plans to build a transmission line between its Barton Brook substation at Elizabethtown, New York, and a substation located at Moriah, New York, owned by Republic Steel Corporation (Republic Steel).

The Moriah substation now is operated solely to receive transmissions of energy by Niagara Mohawk Corporation (Niagara Mohawk) to Republic Steel for use in its industrial plant at Moriah. Niagara Mohawk's transmis-

sion facilities connected to the Moriah substation are interconnected with the interstate power grid.

Thus, NYSE's transmission line connection to Republic Steel's Moriah substation would interconnect NYSE with Niagara Mohawk. This line would be part of NYSE's transmission facility interconnected with the interstate power grid. The function of this interconnection would be to enable NYSE and Niagara Mohawk to exchange energy through the Moriah substation. According to petitioner, NYSE and Niagara Mohawk would have exclusive control over the operation of the transmission throughput function of the substation.

In its petition, NYSE seeks an order from the Commission declaring that Republic Steel will not become a public utility within the meaning of the Federal Power Act as a result of allowing NYSE and Niagara Mohawk to interconnect their facilities through the Moriah substation.

By letter of October 26, 1978, NYSE notified the Commission that it has postponed indefinitely its construction plans for this transmission line. However, instead of withdrawing the petition, NYSE renewed its request for the declaratory order, stating its opinion that future construction plans will be similar to those submitted. In the alternative, NYSE requested that its petition be dismissed without prejudice to a later submittal.

Although it is premature for us to issue a declaratory order at this stage, a discussion of the applicable principles may be informative to the petitioner. It appears to us that the planned interconnection at Moriah will make the substation a facility used in the transmission of power in interstate commerce and, thus, a "facility" within the meaning of subsections 201(b) & (e) of the Federal Power Act (Act). Being the owner of such a facility would make Republic Steel a "public utility" within the meaning of subsection 201(e) of the Act. Hence, Republic Steel's rates, charges, and conditions of service for transmission uses of the facility would be subject to the jurisdiction of the Commission. This conclusion is reached notwithstanding the exemption for facilities used in the local distribution of energy contained in subsection 201(e) of the Act, since the substation would no longer serve merely a local distribution function. In essence, the substation would serve as a "funnel" for energy flows at least partially generated and consumed out-of-state. *F.P.C. v. Florida Power & Light Co.*, 404 U.S. 452, 459 (1972)¹

¹The Court in *Florida Power & Light, Id.* at p. 458, noted the ease of resolution of the jurisdictional question where an intermediate company in the interstate transmission

Hence, Republic Steel as owner of the Moriah substation, would be a "public utility" under Section 201 of the Act.

However, definitive consideration by the Commission by the applicability of the Federal Power Act to the interconnection envisioned in the petition should be deferred until the operational details associated with these plans become definite and all of these facts are made available to us in a new submittal. Accordingly, we shall deny the Petition For Declaratory Order, without prejudice, as untimely.

The Commission orders:

(1) NYSE's Petition For a Declaratory Order is denied, without prejudice.

(2) This docket is terminated.

(3) The Secretary shall publish promptly this order in the FEDERAL REGISTER.

By the Commission.

KENNETH F. PLUMB,
Secretary.

[FR Doc. 79-4012 Filed 2-5-79; 8:45 am]

[6450-01-M]

[Docket Nos. E-7796; and E-7777 (Phase II)]

PACIFIC GAS & ELECTRIC CO.

Order Denying Stay

JANUARY 29, 1979.

On January 19, 1979, Southern California Edison Company (Edison) filed a Motion for a stay of ordering paragraphs 3, 5 and 6 of the "Order Affirming Presiding Judge on Certified Questions, Granting Motion for Consolidation, and Granting Motion to Compel Filing" issued December 28, 1978 in the above-captioned dockets.

The referenced paragraphs in the December 28 order require Edison, among others, to file certain specified and unspecified documents with the Commission within 30 days of the issuance of the order. Edison requests a stay of compliance pending resolution of Edison's application for rehearing which, Edison asserts, will be filed on or before January 26, 1979.

Edison claims that it will suffer irreparable harm for the following reasons:

"(a) Edison's application for rehearing may be thought to be moot since

of energy serves as "no more than a funnel." For this point the Court cited *Jersey Central Power & Light Co. v. F.P.C.* 319 U.S. 61 (1943), in which the underlying principle of federal jurisdiction was stated as the avoidance of the fixing of costs for interstate transmission and of wholesale sales in interstate commerce "prior to the incidence of federal regulation and federal rate control." *Id.* at pp. 71-72. This principle applies equally well here, lest Republic Steel set rates for electricity transmitted in interstate commerce without prior scrutiny by us, as required under the Act.

filings would already have been required and would have been made;

"(b) Edison will have been required to go to the substantial expense and incur the substantial expenditure of time involved in making such filing;

"(c) Edison will have been put to the risk of inadvertent noncompliance with a vague and uncertain filing requirement;

"(d) As contemplated in the said Order, such filings will result in needless and unproductive proceedings before the Presiding Administrative Law Judge on questions related to the unresolved significance of such filings and on questions of whether the substance of such filings are or are not properly the subject of hearing in these Dockets;

"(e) To the extent the subject of any such filings are or might be considered as being the subject of hearing in these Dockets, Edison, and others, will be required to devote substantial time and financial resources in preparing testimony, in discovery and in other hearing preparation in connection with these matters, most of which involve agreements now more than 10 years old. The time required to Edison in this connection will seriously prejudice Edison's preparation for hearings in these Dockets on issues which are to be heard, particularly in view of the fact that Edison was added as an active party in this Docket only about one year ago and that the issues which are the subject of this Docket are serious and substantial."

Edison also states that it believes its application for rehearing will be found to be meritorious because (a) its contract with the Los Angeles Department of Water & Power, which the Commission ordered to be filed in its December 28 order, is not subject to Section 205(c) of the Act; (b) the requirement of ordering paragraph 6, which directs the filing of "all classifications, practices, rules, regulations or contracts that in any manner affect or relate to the Pacific Intertie Agreement" greatly expands the scope of the proceeding "on the eve of hearing;" and (c) Edison and other parties were denied due process rights in being denied the opportunity to address the issue of whether certain documents affecting or relating to the Pacific Intertie Agreement are within the scope of the proceeding.

Finally, Edison asserts that no parties' interest will be adversely affected by a grant of a stay in this proceeding.

On January 25, 1979, the Commission Staff Counsel filed a Response in opposition to Edison's Motion for a stay. In essence Staff contends that Edison has not complied with the relevant legal standard in moving for a stay of the order, citing *Virginia Petroleum Jobbers Association v. F.P.C.*,

259 F.2d 921 (D.C. Cir. 1958) and *Washington Metropolitan Transit Commission v. Holiday Tours*, 559 F.2d 841 (D.C. Cir. 1977).

While the test cited in *Virginia Jobbers* 259 F.2d at 925 applies to judicial stays of Commission orders, we agree with Staff that Edison has not demonstrated that, on balance, the granting of the stay is merited.

The Commission finds that Edison has not demonstrated that it is likely to prevail on the merits. Mere contention that the December 28 order was erroneous in requiring Edison to file certain documents, without more, will not suffice as a demonstration. Moreover, Edison's claim that it had no opportunity to address the issue of whether certain documents should be filed in Docket No. E-7777 is unwarranted. Edison had the opportunity to address the issue of the relevance of the Pacific Intertie arrangements before the Presiding Judge in Docket Nos. E-7796 and E-7777 (Phase II). Also, Edison specifically responded to the comments on the Presiding Judge's certification filed by the Southern California Cities by challenging Cities' view that the "58 contracts referred to by intervenors as the 'Pacific Intertie Arrangements'" were within the scope of Docket No. E-7777 (Phase II) proceeding.

Edison's assertion of irreparable injury is similarly unfounded. Denial of the stay does not render a rehearing moot; if the Commission reverses itself, Edison will be permitted to file a motion to withdraw its filings. Edison's contention of substantial expense is unquantified and speculative at best, and could not rightfully fit under the heading "irreparable." Edison's "risk of inadvertent noncompliance" is minimal at this stage since, as Staff notes:

If the company fails to file an agreement which the Judge determines, after argument on the issue, falls within the wording of paragraph (6), the Companies can simply file the agreements at that time without risk of penalty or prejudice.

The fact that the inclusion of the required filings may cause Edison and others to devote additional time and effort to their preparation for hearing was considered by the Commission in reaching its conclusion in the December 28 order.

Staff claims that it will be harmed by the grant of a stay because it "would virtually halt the proceedings." We believe that the additional delay that would result from a stay would not be justified in a proceeding which has already been fraught with substantial delay.

Finally, the public interest favors the denial of the request for a stay. Given the age of this docket, the failure of Edison to make a substantial showing of success on the merits, the

failure of Edison to demonstrate irreparable harm, and the possibility of harm to Staff and intervenors through further delay, we do not believe that the public interest would be served in staying this proceeding at this time.

The Commission orders:

(A) The request of Southern California Edison Company for a Stay of ordering paragraphs 3, 5 and 6 of the December 28, 1978 order in this docket is hereby denied.

(b) The Secretary shall cause prompt publication of this order to be made in the FEDERAL REGISTER.

By the Commission.

KENNETH F. PLUMB,
Secretary.

[FR Doc. 79-4013 Filed 2-5-79; 8:45 am]

[6450-01-M]

[Project Nos. 935 and 2791]

PACIFIC POWER & LIGHT CO. AND CLARK-COWLITZ JOINT OPERATING AGENCY

Granting Petitions To Intervene

JANUARY 25, 1979.

Pacific Power and Light Company (PP&L) filed an application on May 5, 1976, for a new long-term license to continue operating the constructed Merwin Project, designated Project No. 935. Notice of the application was issued on August 20, 1976.

On February 18, 1977, Clark-Cowlitz Joint Operating Agency (CCJOA) filed a competing application for a new major license to operate the Merwin Project, designated Project No. 2791. Notice of the application was issued on May 11, 1978.

Additional petitions to intervene in Project No. 2791 have been filed by the Department of Ecology of the State of Washington on October 24, 1978, and the U.S. National Marine Fisheries Service on October 5, 1978. No objections have been received to the grant of these petitions.

Orders issued December 20, 1976, February 18, 1977, and October 18, 1978 granted interventions to parties and consolidated both applications for the purpose of future proceedings. Thus, PP&L and CCJOA are competing applicants and all intervenors are parties within the consolidated proceeding.

Pursuant to § 3.5(a) of the Commission's Rules of Practice and Procedure (Rules), 18 CFR § 3.5(a) (as amended) the above petitioners are permitted to intervene in this consolidated proceeding subject to the Commission's Rules. Participation of the intervenors shall be limited to matters affecting their asserted rights and interests specifically set forth in their respective peti-

tions to intervene. Admission of the intervenors shall not be construed as recognition by the Commission that they might be aggrieved by any order entered in this proceeding.

KENNETH F. PLUMB,
Secretary.

[FR Doc. 79-3960 Filed 2-5-79; 8:45 am]

[6450-01-M]

[Docket Nos. E-7796 and E-7777 (Phase II)]

PACIFIC GAS & ELECTRIC CO.

Extension of Time

JANUARY 29, 1979.

On January 19, 1979, motions were filed by Pacific Gas and Electric Company (PG&E) and Southern California Edison Company (Edison) for extensions of time to comply with Ordering Paragraph (6) of the Commission's order of December 28, 1978 in these proceedings. Both motions state that making a determination of what documents to file in compliance with the Commission's order has been difficult and additional time is needed. Edison has also filed a motion for stay of Order in Paragraphs (3), (5) and (6). This motion has been denied by order issued January 29, 1979.

Upon consideration, notice is hereby given that an extension of time is granted to and including February 12, 1979, for all parties to comply with Ordering Paragraph (6) of the Commission's December 28, 1978 order.

KENNETH F. PLUMB,
Secretary.

[FR Doc. 79-4014 Filed 2-5-79; 8:45 am]

[6450-01-M]

[Docket No. ER79-151]

PACIFIC POWER & LIGHT

Filing

JANUARY 31, 1979.

Take notice that Pacific Power & Light Company (Pacific) on January 15, 1979, tendered for filing, in accordance with Section 35.13 of the Commission's Regulations, its periodic revisions of Exhibits A and B to the Interconnections and Transmission Service Agreement between Pacific and the United States of America, Western Area Power Administration (WAPA), Contract No. 14-16-400-2437. Pacific states that these exhibits are to supersede Supplement No. 9 to Supplement No. 3 to Pacific Power & Light Company Rate Schedule FPC No. 45.

Pacific requests waiver of the Commission's notice requirements to permit this rate schedule to become effective January 1, 1979, which it

claims is the date of commencement of service.

According to Pacific copies of this filing were supplied to WAPA.

Any person desiring to be heard or to protest said application should file a petition to intervene or protest with the Federal Energy Regulatory Commission, 825 North Capitol Street, N.E., Washington, D.C. 20426, in accordance with Sections 1.8 and 1.10 of the Commission's Rules of Practice and Procedure (18 CFR 1.8, 1.10). All such petitions or protests should be filed on or before February 20, 1979. Protests will be considered by the Commission in determining the appropriate action to be taken, but will not serve to make protestants parties to the proceeding. Any person wishing to become a party must file a petition to intervene. Copies of this filing are on file with the Commission and are available for public inspection.

KENNETH F. PLUMB,
Secretary.

[FR Doc. 79-4015 Filed 2-5-79; 8:45 am]

[6450-01-M]

[Docket No. OR78-6]

POWDER RIVER PIPELINE CORP. AND THE
CRUDE CO., COMPLAINANTS VERSUS
AMOCO PIPELINE CO., DEFENDANT

Order Granting Severance of Issue on
Damages

JANUARY 31, 1979.

The Complainants, Powder River Pipeline Corporation (Powder River) and the Crude Company (TCC), filed a motion for separate Hearing on Issue of Damages on October 12, 1978, in which the allegations of the complaint in this action were set forth in detail. They ask that the damages issue be severed and deferred until after the Commission determines the merits of their liability claim.¹ This action was filed pursuant to the provisions of the Interstate Commerce Act (the Act) at 49 U.S.C. § 1 *et seq.* On October 24, 1978, the Amoco Pipeline Company defendant herein, filed a motion in support of the Complainants' October 12, 1978 pleading.

It is alleged herein that the Amoco Pipeline Company, a common carrier pipeline, violated Sections 1(4) and 3(1) of the Act, 49 U.S.C. §§ 1(4), 3(1) (1970), by implementing a prorationing scheme at one pipeline terminal. This act allegedly resulted in defendant's failure "to provide and furnish

¹On November 6, 1978 the Secretary deferred the procedural dates for the damages issue pending Commission action on Complainants' October 12, 1978 pleading. On November 11, the Complainants' case-in-chief on liability issues was filed. Amoco Pipeline Company filed its case-in-chief on issues of liability on December 29, 1978.

transportation upon reasonable request therefor" and allegedly caused an "undue preference or advantage" to complainants' competitors while subjecting complainants to "undue (and) unreasonable prejudice or disadvantage."

Complainants argue that a large number of witnesses and a substantial number of documents, photographs and detailed testimony are required to be presented as evidence solely on the damage issue. Further, they state that some of this testimony is subject to protective orders entered by the United States District Court for the District of Colorado in a separate proceeding presently before that tribunal.

In light of the foregoing, and in consideration of the lack of identity of issues, it is the determination of this Commission that a severance would simplify the issues and expedite disposition of the proceedings. Accordingly we shall grant Complainant's request to sever the issue of damages as hereinafter ordered and conditioned.

The Commission orders:

The issue of damages in this proceeding is severed and deferred pending a resolution by the Commission by final order of the merits of the Complainants' liability claim.

By the Commission.

KENNETH F. PLUMB,
Secretary.

[FR Doc. 79-4016 Filed 2-5-79; 8:45 am]

[6450-01-M]

[Project No. 2149]

PUBLIC UTILITY DISTRICT NO. 1 OF DOUGLAS
COUNTY, WASHINGTON

Application for Approval of Easement

JANUARY 25, 1979.

Take notice that on October 13, 1978, the Public Utility District No. 1 of Douglas County, Washington, filed with the Federal Energy Regulatory Commission an application for approval of an easement over the lands of the Wells Project, FERC No. 2149. The easement would be granted near the Okanogan River, in the vicinity of Monse, Okanogan County, Washington. Copies of correspondence on this proposal should be sent to: Jeffers and Danielson, P.S., Attorneys-at-Law, Box 1688, Wenatchee, Washington 98801.

The application seeks Commission approval of an easement that would allow the Washington Department of Natural Resources to construct a pumping plant to pump water (24 cfs) from the Wells Reservoir across project lands to adjacent state-owned lands for the irrigation of those lands. The pumping plant would occupy about one-eighth of an acre of project

shoreline lands on the river's west bank about 1¼ miles upstream of Monse.

Anyone desiring to be heard or to make any protest about this application should file a petition to intervene or a protest with the Federal Energy Regulatory Commission, in accordance with the requirements of the Commission's Rules of Practice and Procedure, 18 CFR § 1.8 or § 1.10 (1977). In determining the appropriate action to take, the Commission will consider all protests filed, but a person who merely files a protest does not become a party to the proceeding. To become a party, or to participate in any hearing, a person must file a petition to intervene in accordance with the Commission's Rules. Any protest or petition to intervene must be filed on or before March 12, 1979. The Commission's address is: 825 N. Capitol Street, N.E., Washington, D.C. 20426.

The Application is on file with the Commission and is available for public inspection.

KENNETH F. PLUMB,
Secretary.

[FR Doc. 79-3961 Filed 2-5-79; 8:45 am]

[6450-01-M]

[Docket No. RA79-51]

SABRE REFINING, INC.

Order Designating Presiding Officer and
Appointing Commission Designee

JANUARY 30, 1979.

On November 3, 1978, the Department of Energy (DOE) issued a final decision and order, denying in part, Sabre Refining, Inc.'s (Sabre) application for an exception from the Mandatory Petroleum Allocation Regulations.¹

On January 8, 1979, Sabre filed a petition for review with this Commission. Section 1.40(d)(3) of the Commission's Rules of Practice and Procedure provides that upon receiving a petition for review, the Commission or its designee shall designate a presiding officer for the proceedings. The Commission, therefore, designates as a presiding officer in this proceeding, Robert M. O'Mahoney.

The Commission further appoints the Director or the Deputy Director of the Office of Opinions and Review as the Commission's designees for the purpose of designating, if necessary, another person to act temporarily as the presiding officer in this proceeding in Mr. O'Mahoney's absence.

By the Commission:

KENNETH F. PLUMB,
Secretary.

[FR Doc. 79-4017 Filed 2-5-79; 8:45 am]

¹10CFR 211.67 (1977).

[6450-01-M]

[Docket No. CP67-337 etc.]

SOUTH TEXAS NATURAL GAS GATHERING
CO., ET AL.

Notice of Change of Date of Informal
Conference

JANUARY 30, 1979.

South Texas Natural Gas Gathering Co., Docket No. CP67-337; South Texas Natural Gas Gathering Co., Docket No. CP77-18; Coastal States Gas Producing Co., Docket No. CI 77-278; Coastal States Gas Producing Co., Docket No. CI77-311.

By Notice issued on January 18, 1979, an informal conference was scheduled to be held on February 7, 1979, with respect to certain matters and problems that are the outgrowth of the applications and other related filings that have been submitted by the parties to the above-styled proceedings.

Counsel for certain of the parties have advised that they would be unable to attend the conference scheduled for February 7, 1979, and have requested that an alternative date for the conference be set. All of the parties have been contacted on this matter and are agreeable to convening the conference on March 13, 1979.

Accordingly, the conference that was scheduled to be held on February 7, 1979, in the above-styled proceedings will be held on March 13, 1979, in Room No. 3401, at the Offices of the Federal Energy Regulatory Commission, 825 North Capitol Street, N.E. (North Building), Washington, D.C. 20426 at 11:30 a.m.

KENNETH F. PLUMB,
Secretary.

[FR Doc. 79-4018 Filed 2-5-79; 8:45 am]

[6450-01-M]

[Docket No. ER79-133]

SOUTHERN CAROLINA ELECTRIC & GAS CO.

Notice of Filing

JANUARY 30, 1979.

Take notice that South Carolina Electric & Gas Company (SCE&G) on January 9, 1979, tendered for filing a notice of cancellation of the contract between SCE&G and Georgia Power, dated October 31, 1963 and designated Rate Schedule FPC No. 13.

SCE&G indicates that a copy of this filing has been served upon Georgia Power.

Any person desiring to be heard or to protest said filing should file a petition to intervene or protest with Federal Energy Regulatory Commission, 825 North Capitol Street, N.E., Washington, D.C. 20426, in accordance with Sections 1.8 and 1.10 of the Commis-

sion's Rules of Practice and Procedure (18 CFR 1.8, 1.10). All such petitions or protests should be filed on or before February 9, 1979. Protests will be considered by the Commission in determining the appropriate action to be taken, but will not serve to make protestants parties to the proceeding. Any person wishing to become a party must file a petition to intervene. Copies of this filing are on file with the Commission and are available for public inspection.

KENNETH F. PLUMB,
Secretary.

[FR Doc. 79-4019 Filed 2-5-79; 8:45 am]

[6450-01-M]

[Docket No. RP79-7]

SOUTHERN NATURAL GAS CO.

Notice Granting Intervention

JANUARY 31, 1979.

On October 31, 1978, Southern Natural Gas Company filed revised tariff sheets requesting a rate increase. Public notice of Southern's October 31, 1978, filing was issued on November 8, 1978, providing for protests or petitions to intervene to be filed on or before November 20, 1978.

Timely petitions to intervene have been filed by Vicksburg Water and Gas Administration, Atlantic Gas Light Company, Florida Gas Transmission Company, Alabama Gas Corporation, Chattanooga Gas Company, Carolina Pipeline Company, Gas Section of the Georgia Municipal Association, and the Board of Water, Light and Sinking Fund Commissions of the City of Dalton, Georgia. Late petitions to intervene were filed by Korf Industries, Inc., and Georgia Industrial Group. Mississippi Public Service Commission, Alabama Public Service Commission, and Georgia Public Service Commission filed notices in intervention. These petitioners have demonstrated an interest in this proceeding warranting their participation. Inasmuch as no delay will result, good cause exists to grant late-filed petitions.

The above-named petitioners¹ are hereby granted intervention in this proceeding subject to the Commission's Rules and Regulations; *Provided, however*, that the participation of such intervenors shall be limited to matters affecting asserted rights and interests as specifically set forth in their petitions to intervene; and, *Provided, further* that the admission of said intervenors shall not be construed as recognition by the Commission that

¹By order in this docket issued November 30, 1978, the Commission granted intervention to Mississippi Valley Gas Company, Alabama Municipal Distributors Group, Gas Light Company of Columbus and South Carolina Electric & Gas Company.

they might be aggrieved because of any order of the Commission entered in this proceeding.

KENNETH F. PLUMB,
Secretary.

[FR Doc. 79-4020 Filed 2-5-79; 8:45 am]

[6450-01-M]

[Docket No. CI77-298]

TENNECO INC., AMOCO PRODUCTION CO. ET
AL.

Order Suspending Proceeding

JANUARY 29, 1979.

By order issued March 8, 1977, the Commission¹ instituted an investigation into certain matters raised in the February 28, 1977, "Petition of Tenneco Inc. for Declaratory Order." In that petition, Tenneco Inc. (Tenneco) requested that the Commission issue a declaratory order resolving alleged uncertainties as to whether the necessary authority had been obtained under the Natural Gas Act by independent producers in connection with the release of natural gas from acreage or reservoirs under contract to Tennessee Gas Pipeline Company, a Division of Tenneco Inc. (Tennessee) in order to sell that gas to Channel Industries Gas Company (Channel). Channel is a subsidiary of Tenneco Inc.

On March 18, 1977, and July 1, 1977, Tenneco filed supplements to its petition in which it provided additional information on certain fields already discussed in its original petition and provided information concerning additional fields unmentioned in the initial filing. By orders issued April 4, 1977, and July 25, 1977, the Commission directed the additional, named affected producers to file responses to the matters raised in the petition as supplemented.

By Order Setting Investigation for Hearing and Granting Interventions, issued June 6, 1977, the Federal Power Commission made the twenty-one "affected producers" identified in the Tennessee filings respondents to the instant proceeding. By late orders, the Commission added additional respondents.

From May 16 to May 26, 1978, eight days of hearings were held. Settlement negotiations began early in July, and on December 19, 1978, the parties reported to the administrative law judge that some progress toward a settle-

ment agreement had been made. The judge ordered the parties to report back again on their settlement negotiations on January 31, 1979.

In Docket No. IN79-3, concurrently with the issuance of this order, the Commission is issuing an Order Directing Private Investigation and Designating Officers to Conduct the Investigation, which institutes a private investigation into matters concerning possible violations of the Natural Gas Act and the rules and regulations promulgated thereunder, involving Tennessee and Channel, as well as the respondents in the instant proceeding. All matters under consideration in the instant investigation, including the issues relating to producer authority, are being included within the scope of the investigation in Docket No. IN79-3 since the same transactions are common to both investigations. The investigation docketed as Docket No. IN79-3 will be conducted under the Rules Relating to Investigations.

We do not believe it would be practical or appropriate to continue the instant investigation as an ongoing administrative proceeding while handling the related investigation in Docket No. IN79-3 under the Rules Relating to Investigations, and therefore the proceeding in Docket No. CI77-298 should be suspended pending further Commission order in Docket No. CI77-298. The investigation concerning Tennessee and Channel which is docketed as Docket No. IN79-3 must, of necessity, concern itself with the transactions involved in Docket No. CI77-298 since the natural gas ultimately purchased by Channel from the producers involved in this case was released by Tennessee. Thus, if both investigations were to be pursued simultaneously, we would immediately be faced with the problems of deciding which issues should be resolved in each proceeding and of avoiding the possibility of inconsistent results in these two proceedings concerning the same transactions. Since the subject matter of these investigations is so intimately intertwined, we do not believe it can properly be separated.

Moreover, maintaining dual investigations into the same transactions and related matters would result in a needless duplication of staff effort and would constitute an inefficient use of the Commission's resources. Rather than requiring separate investigations to be pursued under separate procedures, we believe it is more expeditious to focus staff efforts into one comprehensive investigation.

Such an investigation, to be conducted in Docket No. IN79-3 under our Rules Relating to Investigations, will enable the staff to develop a complete picture of the situation surrounding the transfers involved herein and will

allow all further Commission decisions concerning these matters to be made on the basis of a unified record.

The Commission finds:

For the reasons set forth above, the instant proceeding should be suspended until further order of the Commission.

The Commission orders:

The proceeding in Docket No. CI77-298 is hereby suspended until further order of the Commission.

By the Commission.

KENNETH F. PLUMB,
Secretary.

[FR Doc. 79-4021 Filed 2-5-79; 8:45 am]

[6450-01-M]

[Docket No. RP79-21]

TENNESSEE NATURAL GAS LINES, INC.

Order Accepting for Filing and Suspending Proposed Rate Increase, Accepting Without Suspension Certain Changes to Tariff Provisions, Granting Waiver Subject to Conditions, And Establishing Hearing Procedures

JANUARY 30, 1979.

On December 28, 1978, Tennessee Natural Gas Lines, Inc. (TNGL) tendered for filing revised tariff sheets¹ proposed to be effective February 1, 1979, which would increase its annual jurisdictional revenues by \$1,125,525 or about 2.97% above its presently effective base tariff rates. The tendered revised tariff sheets also modify the language in certain of TNGL's tariff provisions and provide for transportation service.

Public notice of TNGL's filing was issued January 11, 1979, providing for protests or petitions to intervene to be filed on or before January 24, 1979.

TNGL proposes 13.747 percent overall rate of return and a 14.5 percent rate of return on a common equity ratio of 56.98 percent. TNGL states that this general rate increase is necessary to recover a deficiency in jurisdictional revenues as reflected by the cost of service for the period of twelve consecutive months of actual experience ending August 31, 1978, as adjusted for known and measurable changes through May 31, 1979; to attract capital and to maintain its credit and financial integrity.

TNGL requests waiver of § 154.63(e)(2)(ii) of the Commission's Regulations to permit the filing of Revised Sheet No. 8-I which reflects the changed unit transportation rate (unit

¹Thirtieth Revised Sheet No. PGA-1, Fifth Revised Sheet No. 4-A, Fifth Revised Sheet No. 4-B, Third Revised Sheet No. 8, First Revised Sheet No. 8-I, First Revised Sheet No. 14, and First Revised Sheet No. 30-A.

¹This proceeding was commenced before the Federal Power Commission (FPC). By the joint regulation of October 1, 1977 (10 CFR 1000.1) it was transferred to the Federal Energy Regulatory Commission (FERC). The term "Commission", when used in the context of action taken prior to October 1, 1977, refers to the FPC; when used otherwise, the reference is to the FERC.

cost of service less unit cost of purchased gas and less unit storage or LNG cost) resulting from the instant rate filing. The service provided for in the transportation Rate Schedule has not yet been certificated. In addition, TNGL proposes modifications to its tariff provisions for clarification and for the purpose of bringing the provisions into conformance with Commission Order Nos. 13 and 13-A; Commission Opinion No. 8, and the Gas Measurement Committee Report No. 3.

Based upon a review of TNGL's filing, the Commission finds that the proposed general rate increase has not been shown to be just and reasonable, and may be unjust, unreasonable and unduly discriminatory, or otherwise unlawful. Accordingly, the Commission shall accept TNGL's revised tariff sheets² reflecting this increase for filing, suspend their use for five months until July 1, 1979, subject to refund and the conditions set forth below, and set the matter for hearing.

TNGL's First Revised Sheet No. 8-I reflects the changed unit transportation rate resulting from the instant rate filing. The service provided for by the transportation rate schedule has not yet been certificated although TNGL's application filed April 26, 1978 is pending in Docket No. CP78-309. The Commission shall grant waiver of § 154.63 (e)(2)(ii) of the Commission's Regulations, accept First Revised Sheet No. 8-I upon condition that on or before June 30, 1978, TNGL file revised tariff sheets cancelling the transportation rate schedule in the event permanent or temporary certification has not been granted for the service provided therein by June 30, 1979. The Commission shall suspend the use of this tariff sheet until July 1, 1979 subject to refund and subject to the condition set forth herein.

TNGL proposes modification of language in certain of its tariff provisions which does not reflect the proposed annual rate increase. Third Revised Sheet No. 8 revises the supplier refund section of TNGL's tariff to conform to TNGL's new PGA clause filed December 1, 1978 pursuant to Commission Order Nos. 13 and 13-A. This revised sheet shall be accepted and shall be permitted to become effective February 1, 1979.

First Revised Sheet No. 14 updates TNGL's measurement procedures by providing for the installation and operation of orifice meters in accordance with the specifications issued jointly by the Bureau of Standards, the American Gas Association and the A.S.M.E. The Commission shall accept this revised tariff sheet and allow it to become effective February 1, 1979.

First Revised Sheet No. 30-A provides for the cancellation of original

Sheet Nos. 30-A through 30-E in relation to Commission Opinion No. 8, issued February 21, 1978 in *Tennessee Natural Gas Lines, Inc.*, Docket No. RP76-99. TNGL had inadvertently failed to cancel these sheets when it made the tariff filings required by the Commission's Opinion. The Commission shall accept this revised tariff sheet and allow it to become effective February 1, 1979.

The Commission orders:

(A) Pursuant to the authority of the Natural Gas Act, particularly sections 4, 5, 8, and 15 thereof, and the Commission's rules and regulations, a public hearing shall be held concerning the lawfulness of the increased rates proposed by TNGL.

(B) Pending hearing and decision, and subject to the conditions of Ordering Paragraphs (C), (D), and (E) below, TNGL's proposed tariff sheets (Thirtieth Revised Sheet No. PGA-1; Fifth Revised Sheet Nos. 4-A and 4-B; and First Revised Sheet No. 8-I) are accepted for filing and suspended for five months until July 1, 1979, when they may become effective subject to refund, in the manner prescribed by the Natural Gas Act.

(C) TNGL shall file substitute revised tariff sheets to become effective July 1, 1979, subject to refund, cancelling First Revised Sheet No. 8-I in the event the service provided for therein has not been granted temporary or permanent certification by this Commission in Docket No. CP78-307 by June 30, 1979, pursuant to the requirements of 18 C.F.R. 154.63(e)(2)(ii).

(D) Waiver of Section 154.63(e)(2)(ii) is granted to the extent necessary to effectuate the conditions contained in Ordering Paragraph (C) above.

(E) Third Revised Sheet No. 8, First Revised Sheet Nos. 14 and 30-A are accepted for filing to become effective February 1, 1979.

(F) The Commission Staff shall prepare and file top sheets on all parties on or before May 1, 1979.

(G) A Presiding Administrative Law Judge, to be designated by the Chief Administrative Law Judge for that purpose (18 C.F.R. 3.5(d)), shall convene a settlement conference in this proceeding to be held within 10 days after the service of top sheets by the Staff, in a hearing or conference room of the Federal Energy Regulatory Commission, 825 North Capitol Street, N.E., Washington, D.C. 20426. The Presiding Administrative Law Judge is authorized to establish such further procedural dates as may be necessary, and to rule upon all motions (except motions to consolidate, sever, or dismiss), as provided for in the rules of practice and procedure.

By the Commission.

KENNETH F. PLUMB,
Secretary.

[FR Doc. 79-4027 Filed 2-5-79; 8:45 am]

[6450-01-M]

[Docket Nos. CP86-43, CP73-47, et al.]

TEXAS EASTERN TRANSMISSION, EASCOGAS
LNG, INC. ET AL.

Informal Conference

JANUARY 30, 1979.

Take notice that at 10:00 a.m. on Tuesday, February 13, 1979, Staff will meet with representatives of the above-captioned companies for the purposes of discussing possible resolution of the issues in the above-referenced cases.

The conference will be held in Room 3200 of the Commission's office at 941 North Capitol Street, NW., and all parties may at their option attend.

KENNETH F. PLUMB,
Secretary.

[FR Doc. 79-4028 Filed 2-5-79; 8:45 am]

[6450-01-M]

[Docket No. CP79-80]

TRAILBLAZER PIPELINE CO. ET AL.

Technical Conference

JANUARY 30, 1979.

Trailblazer Pipeline Co., Overthrust Pipeline Co., Colorado Interstate Gas Co.

Take notice that on February 7, 1979, at 10:00 a.m. a technical conference of all interested persons will be convened to provide, pursuant to their request, Applicants in the proceeding an opportunity to discuss their November 21, 1978 application. The conference will be held at an office of the Federal Energy Regulatory Commission, 825 North Capitol Street, N.E., Washington, D.C. 20426.

Any interested person may attend, but such attendance by itself does not constitute Commission authorization to intervene in this proceeding.

KENNETH F. PLUMB,
Secretary.

[FR Doc. 79-4029 Filed 2-5-79; 8:45 am]

[6450-01-M]

[Docket Nos. RP76-136 and RP77-26]

TRANSCONTINENTAL GAS PIPE LINE CO.

Extension of Time

JANUARY 25, 1979.

On January 18, 1979, Commission Staff Counsel filed a motion for extension of time to file its brief on excep-

²Thirtieth Revised Sheet No. PGA-1 and Fifth Revised Sheet Nos. 4-A and 4-B.

tions to the initial decision issued in this proceeding on December 19, 1978. The motion states that Staff Counsel in this case was, on December 20, 1978, assigned as Lead Staff Counsel on the Trans-Alaska Pipeline System case, Docket No. OR78-1, and has been unable to prepare the brief in this case because of the new assignment. Other parties have made timely filing of their briefs on exceptions and Staff's motion was not made within the "four-fifths rule's" prescribed deadline. (18 CFR 1.13(d)) Staff has, however, agreed to file an affidavit stating that he has not read the briefs of other parties in preparation of his brief on exceptions. If any party has not yet filed a brief on exceptions because of the pendency of Staff's motion, such brief will be accepted only if accompanied by the type of affidavit as described above.

Upon consideration, notice is hereby given that an extension of time is granted to and including January 29, 1979, for the filing of briefs on exceptions. Briefs opposing exceptions shall be filed on or before February 20, 1979.

KENNETH F. PLUMB,
Secretary.

[FR Doc. 79-4030 Filed 2-5-79; 8:45 am]

[6450-01-M]

[Docket Nos. RP76-136 and RP77-26]

TRANSCONTINENTAL GAS PIPE LINE CO.

Extension of Time

JANUARY 25, 1979.

On January 18, 1979, Commission Staff Counsel filed a motion for extension of time to file its brief on exceptions to the initial decision issued in this proceeding on December 19, 1978. The motion states that Staff Counsel in this case was, on December 20, 1978, assigned as Lead Staff Counsel on the Trans-Alaska Pipeline System case, Docket No. OR78-1, and has been unable to prepare the brief in this case because of the new assignment. Other parties have made timely filing of their briefs on exceptions and Staff's motion was not made within the "Four-fifths rule's" prescribed deadline. (18 CFR 1.13(d)) Staff has, however, agreed to file an affidavit stating that he has not read the briefs of other parties in preparation of his brief on exceptions. If any party has not yet filed a brief on exceptions because of the pendency of Staff's motion, such brief will be accepted only if accompanied by the type of affidavit as described above.

Upon consideration, notice is hereby given that an extension of time is granted to and including January 29, 1979, for the filing of briefs on exceptions. Briefs opposing exceptions shall

be filed on or before February 20, 1979.

KENNETH F. PLUMB,
Secretary.

[FR Doc. 79-3964 Filed 2-5-79; 8:45 am]

[6450-01-M]

TRANSWESTERN PIPELINE CO.

Determination by a Jurisdictional Agency
Under the Natural Gas Policy Act of 1978

JANUARY 26, 1979.

On January 8, 1979, the Federal Energy Regulatory Commission received notice from the New Mexico Oil Conservation Division of a determination pursuant to 18 CFR 274.104(a) and Section 103 of the Natural Gas Policy Act of 1978 applicable to:

API WELL NO. 30-015-22563

Operator: Yates Petroleum Corporation
Well Name: Slegrest JS State Com No. 1
Field: Wildcat Morrow
County: Eddy
Purchaser: Transwestern Pipeline Co.
Volume: Not Available

The application for determination in this matter together with a copy or description of other materials in the record on which such determination was made is available for inspection, except to the extent such material is treated as confidential under 18 CFR 275.206, at the Commission's Office of Public Information, Room 1000, 825 North Capitol Street, N.E., Washington, D.C. 20426.

Persons objecting to this final determination may, in accordance with 18 CFR 275.203 and 18 CFR 275.204, file a protest with the Commission on or before February 21, 1979.

KENNETH F. PLUMB,
Secretary.

[FR Doc. 79-3967 Filed 2-5-79; 8:45 am]

[6450-01-M]

[Docket Nos. CP75-17 and CP75-277]

TRANSWESTERN PIPELINE CO.

Petition To Amend Further

JANUARY 30, 1979.

Take notice that on January 8, 1979, Transwestern Pipeline Company (Petitioner), P.O. Box 2521, Houston, Texas 77001, filed in Docket Nos. CP75-17 and CP75-277 a petition to amend the orders of October 17, 1974, and November 15, 1976, in said dockets, respectively, as amended, November 23, 1977, and September 8, 1977, respectively, so as to authorize new annual quantity limitations in lieu of those previously established by the aforementioned orders, as amended, for facilities which are being used for the direct sale of natural gas to 69 right-of-way grantors, and authorizing con-

junctive billing to those right-of-way grantors who have more than one farm tap with Petitioner, all as more fully set forth in the petition to amend further on file with the Commission and open to public inspection.

It is indicated that pursuant to the above mentioned order, as amended, Petitioner was authorized to construct and operate facilities for the direct sale of natural gas to 69 right-of-way grantors of Petitioner. It is further indicated that the natural gas delivered to the right-of-way grantors is used for agricultural purposes, mainly irrigation pump fuel and domestic use. Said orders, as amended, conditioned deliveries to each right-of-way grantors to annual quantity limitation, it is stated.

Petitioner states that the proposed new annual limitations are necessary because the estimates of gas requirements made by Petitioner's right-of-way grantors, which the Commission used as a basis in establishing the present annual quantity limitations, are erroneously low in that insufficient adjustments were allowed for changes in rainfall. In order to minimize further any potential hardship resulting from the enforcement of the annual quantity limitations, Petitioner proposes, commencing January 1, 1979, conjunctive billing to those right-of-way grantors who have more than one farm tap with Petitioner. This would give a right-of-way grantor the flexibility to take gas at any of his taps provided total deliveries to him do not exceed his total annual quantity limitation for all his taps, it is said.

Petitioner states that 25 percent would be added to the *pro forma* sales quantities in order to insure operating flexibility by Petitioner's 69 right-of-way grantors occurs during the crop irrigation season and it is Petitioner's historical experience that for each inch of rainfall below normal during the months of May through July annual sales quantities can be expected to be approximately 10 percent over annual sales quantities for a year with normal rainfall, it is said. Consequently, the 25 percent factor allows for 2.5 inches reduction in the rainfall from that experienced during the *pro forma* years, it is asserted.

Petitioner states that the proposed new annual quantity limitations would be determined by comparing the present effective annual quantity limitations for each right-of-way grantor with his *pro forma* year plus 25 percent quantity. The higher of the two numbers was selected as the proposed new annual quantity limitations unless such number was less than 1,000 dekatherms (dt.) equivalent in which case 1,000 dt. was used. Petitioner proposes to establish 1,000 dt. as the minimum annual quantity limitation for its right-of-way grantors in order to

insure further operating flexibility for Petitioners' smaller right-of-way grantors, it is stated.

Any person desiring to be heard or to make any protest with reference to said petition to amend should on or before February 22, 1979, file with the Federal Energy Regulatory Commission, Washington, D.C. 20426, a petition to intervene or a protest in accordance with the requirements of the Commission's Rules of Practice and Procedure (18 CFR 1.8 or 1.10) and the Regulations under the Natural Gas Act (18 CFR 157.10). All protests filed with the Commission will be considered by it in determining the appropriate action to be taken but will not serve to make the protestants parties to the proceeding. Any person wishing to become a party to a proceeding or to participate as a party in any hearing therein must file a petition to intervene in accordance with the Commission's Rules.

KENNETH F. PLUMB,
Secretary.

[FR Doc. 79-4031 Filed 2-5-79; 8:45 am]

[6450-01-M]

[Docket No. RP79-27]

TRUNKLINE GAS CO.

Change in Rates

JANUARY 30, 1979

Take notice that Trunkline Gas Company (Trunkline) on December 29, 1978, tendered for filing Nineteenth Revised Sheet No. 37 and Ninth Revised Sheet No. 104 to its FERC Gas Tariff, Original Volume No. 2. Trunkline requests that these rate changes to its FERC Rate Schedules F-2 and F-5 become effective December 1, 1978.

Trunkline states that these rate changes reflect the prices to be paid under Rate Schedules F-2 and F-5 as prescribed by the Natural Gas Policy Act of 1978 and pursuant to Commission Order No. 15 issued November 17, 1978 in Docket No. RM79-4.

A copy of this filing has been furnished to Tennessee Gas Pipeline Line Company and Columbia Gas Transmission Corporation.

Any person desiring to be heard or to protest said filing should file a petition to intervene or protest with the Federal Energy Regulatory Commission, 825 North Capitol Street, N.E., Washington, D.C., 20426. In accordance with Section 1.8 and 1.10 of the Commission's Rules of Practice and Procedure 18 CFR 1.8, 1.10. All such petitions or protests should be filed on or before February 12, 1979. Protests will be considered by the Commission in determining the appropriate action to be taken, but will not serve to make

protestants parties to the proceeding. Any person wishing to become a party must file a petition to intervene. Copies of this filing are on file with the Commission and are available for public inspection.

KENNETH F. PLUMB,
Secretary.

[FR Doc. 79-4032 Filed 2-5-79; 8:45 am]

[6450-01-M]

[Project No. 459]

UNION ELECTRIC CO.

Application for Change in Land Rights

JANUARY 25, 1979.

Take notice that on August 18, 1978, Union Electric Co. (Applicant) filed an application pursuant to the Federal Power Act, 16 U.S.C. §§ 791a-825r, for change in land rights at the Osage Project No. 459. The proposed change would occur in Camden County, Missouri. Correspondence concerning the application should be addressed to: Michael F. Barnes, Esq., Union Electric Co., P.O. Box 149, St. Louis, Missouri 63166; and Mr. R. H. Lahmeyer, District Engineer, Missouri State Highway Commission, 1511 Missouri Avenue, Jefferson City, Missouri 65101.

The Applicant requests Commission approval to grant an easement to the Missouri State Highway Department (Department) for the construction of a 39.5 foot wide highway bridge to be located 20 feet north of the existing U.S. Route 54 bridge. The bridge would span Grand Glaize Arm of the project reservoir. The Applicant also requests approval of permit to the City of Osage Beach and the Department to attach a sanitary sewage line to the new bridge. Additionally the Applicant proposes to relocate its single circuit 34-kV transmission line 100 feet to the north to allow the bridge construction, to place an additional 34-kV line on the located towers, and to construct the new line to allow it to be upgraded to 161-kV in the future.

Anyone desiring to be heard or to make any protest about the application should file a protest or a petition to intervene with the Federal Energy Regulatory Commission, in accordance with the requirements of the Commission's Rules of Practice and Procedure (Rules), 18 CFR § 1.10 or § 1.8 (1978). In determining the appropriate action to take, the Commission will consider all protests filed, but a person who merely files a protest does not become a party to the proceeding. To become a party, or to participate in any hearing, a person must file a petition to intervene in accordance with the Commission's Rules. Any protest or petition to intervene must be filed on or

before March 12, 1979. The Commission's address is: 825 N. Capitol Street, N.E., Washington, D.C. 20426.

The application is on file with the Commission and is available for public inspection.

KENNETH F. PLUMB,
Secretary.

[FR Doc. 79-3962 Filed 2-5-79; 8:45 am]

[6450-01-M]

[Docket No. ER78-522]

VIRGINIA ELECTRIC AND POWER CO.

Proposed Settlement Agreement

JANUARY 30, 1979.

Take notice that on January 10, 1979, Virginia Electric and Power Company (VEPCO) tendered for filing a proposal for partial settlement of this proceeding between Veeco and Veeco's cooperative customers.¹ The proposal for partial settlement would leave for litigation or resolution several traditional rate-case issues as well as the price squeeze question. On January 23, 1979, Presiding Judge Isaac D. Benkin certified the proposal for partial settlement to the Commission.

Any person desiring to be heard or to protest said filing should file a protest with the Federal Energy Regulatory Commission, 825 North Capitol Street, N.E., Washington, D.C. 20426, in accordance with the Commission's Rules of Practice and Procedure (18 CFR 1.8, 1.10). All such protests should be filed on or before February 9, 1979. Protests will be considered by the Commission in determining the appropriate action to be taken, but will not serve to make protestants parties to the proceeding. Copies of this filing are on file with the Commission and are available to public inspection.

KENNETH F. PLUMB,
Secretary.

[FR Doc. 79-4033 Filed 2-5-79; 8:45 am]

[6450-01-M]

DETERMINATION BY A JURISDICTIONAL AGENCY UNDER THE NATURAL GAS POLICY ACT OF 1978

JANUARY 30, 1979.

On January 24, 1979, the Federal Energy Regulatory Commission received notices from the Jurisdictional agencies listed below of determinations pursuant to 18 CFR 274.104 and applicable to the indicated wells pursuant to the Natural Gas Policy Act of 1978.

¹The cooperative customers are represented by North Carolina Electric Membership Corporation, Roanoke Electric Membership Corporation, Old Dominion Electric Cooperative and Northern Neck Electric Cooperative.

STATE OF MICHIGAN DEPARTMENT OF NATURAL RESOURCES

API Well No.: None
Section of NGPA: 102
Operator: Dart Oil & Gas Corporation
Well Name: Benchley 1-29 (31,186)
Field: Winterfield-29 Field
County: Clare
Purchaser: Consumers Power Company
Volume: 30 MMcf.

API Well No.: None
Section of NGPA: 102
Operator: Dart Oil & Gas Corporation
Well Name: Benchley 2-29 (31,698)
Field: Winterfield-29 Field
County: Clare
Purchaser: Consumers Power Company
Volume: 30 MMcf.

API Well No.: None
Section of NGPA: 102
Operator: Dart Oil & Gas Corporation
Well Name: Benchley 3-29 (32,227)
Field: Winterfield-29 Field
County: Clare
Purchaser: Consumers Power Company
Volume: 30 MMcf.

API Well No.: None
Section of NGPA: 102
Operator: Dart Oil & Gas Corporation
Well Name: Blackledge 1-19 (32,334)
Field: Winterfield-29 Field
County: Clare
Purchaser: Consumers Power Company
Volume: 30 MMcf.

API Well No.: None
Section of NGPA: 102
Operator: Dart Oil & Gas Corporation
Well Name: Blackledge 4-29 (32,296)
Field: Winterfield-29 Field
County: Clare
Purchaser: Consumers Power Company
Volume: 30 MMcf.

API Well No.: None
Section of NGPA: 102
Operator: Dart Oil & Gas Corporation
Well Name: Blackledge 4-30 (32,372)
Field: Winterfield-29 Field
County: Clare
Purchaser: Consumers Power Company
Volume: 30 MMcf.

API Well No.: None
Section of NGPA: 102
Operator: Dart Oil & Gas Corporation
Well Name: Johnson 3-30 (31,697)
Field: Winterfield-29 Field
County: Clare
Purchaser: Consumers Power Company
Volume: 30 MMcf.

API Well No.: None
Section of NGPA: 102
Operator: Dart Oil & Gas Corporation
Well Name: June 5-29 (32,384)
Field: Winterfield-29 Field
County: Clare
Purchaser: Consumers Power Company
Volume: 30 MMcf.

API Well No.: None
Section of NGPA: 102
Operator: Dart Oil & Gas Corporation
Well Name: Michigan Gas Storage 6-29 (32,396)
Field: Winterfield-29 Field
County: Clare
Purchaser: Consumers Power Company
Volume: 30 MMcf.

API Well No.: None
Section of NGPA: 102
Operator: Dart Oil & Gas Corporation

Well Name: Mosher 1-30 (31,596)
Field: Winterfield-29 Field
County: Clare
Purchaser: Consumers Power Company
Volume: 30 MMcf.

API Well No.: None
Section of NGPA: 102
Operator: Dart Oil & Gas Corporation
Well Name: Mosher 2-30 (32,297)
Field: Winterfield-29 Field
County: Clare
Purchaser: Consumers Power Company
Volume: 30 MMcf.

The application for determination in this matter together with a copy or description of other materials in the record on which such determination was made is available for inspection, except to the extent such material is treated as confidential under 18 CFR 275.206, at the Commission's Office of Public Information, Room 1000, 825 North Capitol Street, NE., Washington, D.C. 20426.

Persons objecting to this final determination may, in accordance with 18 CFR 275.203 and 18 CFR 275.204, file a protest with the Commission by February 21, 1979.

KENNETH F. PLUMB,
Secretary.

[FR Doc. 79-4061 Filed 2-5-79; 8:45 am]

[6450-01-M]

DETERMINATION BY A JURISDICTIONAL AGENCY UNDER THE NATURAL GAS POLICY ACT OF 1978

JANUARY 31, 1979.

On January 29, 1979, the Federal Energy Regulatory Commission received notices from the Jurisdictional agencies listed below of determinations pursuant to 18 CFR 274.104 and applicable to the indicated wells pursuant to the Natural Gas Policy Act of 1978.

STATE OF NEW MEXICO ENERGY AND MINERALS DEPARTMENT, OIL CONSERVATION DIVISION

API Well No.: None
Section of NGPA: 108
Operator: Bradley H. Keys
Well Name: Scott #1
Field: Aztec Pictured Cliffs
County: San Juan
Purchaser: El Paso Natural Gas Company
Volume: 8 MMCF.

API Well No.: None
Section of NGPA: 108
Operator: Shenandoah Oil Corp.
Well Name: Sun State #1
Field: N. Four Lakes-Atoka
County: Lea
Purchaser: Natural Gas Pipe Line Co. of America
Volume: 4 MMCF.

API Well No.: None
Section of NGPA: 108
Operator: Shenandoah Oil Corp.
Well Name: Christmas #1
Field: Eumont (Yates Seven Rivers-Queen)
County: Lea

Purchaser: Northern Natural Gas Co.
Volume: 7.5 MMCF.

API Well No.: 30-045-10815
Section of NGPA: 108
Operator: C. M. Paul
Well Name: Atkins #1
Field: Basin Dakota
County: San Juan
Purchaser: El Paso Natural Gas
Volume: 8.2 MMCF.

The applications for determination in these proceedings together with a copy or description of other materials in the record on which such determinations were made are available for inspection, except to the extent such material is treated as confidential under 18 CFR 275.206, at the Commission's Office of Public Information, Room 1000, 825 North Capitol Street, NE., Washington, D.C. 20426.

Persons objecting to any of these final determinations may, in accordance with 18 CFR 275.203 and 18 CFR 275.204, file a protest with the Commission by February 21, 1979.

KENNETH F. PLUMB,
Secretary.

[FR Doc. 79-4062 Filed 2-5-79; 8:45 am]

[6450-01-M]

Office of Hearings and Appeals

ISSUANCE OF DECISIONS AND ORDERS

Week of November 13 through November 17, 1978

Notice is hereby given that during the week of November 13 through November 17, 1978, the Decisions and Orders summarized below were issued with respect to Appeals and Applications for Exception or other relief filed with the Office of Hearings and Appeals of the Department of Energy. The following summary also contains a list of submissions which were dismissed by the Office of Hearings and Appeals and the basis for the dismissal.

APPEALS

Adams Oil Company, Inc., Dilwyn, Virginia, DRA-0163, refined petroleum products

Adams Oil Company, Inc. appealed from a Modified Remedial Order that the DOE Region III Office issued to it on March 7, 1978. In considering Adams' primary argument on appeal, that the Regional Office had failed to consider certain financial claims that the firm had made, the DOE found that although the Regional Office was not necessarily obligated to consider all of Adams' financial arguments, it apparently had taken the firm's financial position into consideration in establishing the repayment terms in the Modified Remedial Order. The DOE further found that it would not be inordinately burdensome for Adams to identify the purchasers of gasoline to whom refunds must be made under the Modified Remedial Order and to determine the amounts owed to each. The DOE

did, however, modify the Order to permit Adams to offset against the refunds due to identifiable purchasers its delinquent accounts receivable with respect to these same purchasers. In the case of overcharges in sales of kerosene and No. 2 fuel oil, the DOE found that by requiring that refunds be made by means of prospective price reductions rather than by cash or credit refunds, the Regional Office had unjustifiably restricted Adams' ability to offset against the refunds owed to identifiable purchasers its accounts receivable from these same purchasers. Accordingly, the Remedial Order was modified to direct Adams to make cash or credit refunds to purchasers of kerosene and No. 2 fuel oil.

Advanced Sales Corporation, St. Petersburg, Florida, DFA-0224, freedom of information

Advanced Sales Corporation (ASC) appealed from a partial denial by the Director of the Division of Freedom of Information and Privacy Act Activities (the Director) of a request for information that the firm had submitted. In its Appeal, ASC requested the release of one document and portions of thirteen others that had been withheld pursuant to 5 U.S.C. 552(b)(4) (Exemption 4) and eleven documents that had been withheld pursuant to 5 U.S.C. 552(b)(5) (Exemption 5).

In considering the Appeal, the DOE determined that the Director had properly withheld commercial information about ASC's competitors under Exemption 4, because it found that disclosure of this material would likely cause substantial competitive harm to those firms. In view of this potential harm, it was also held that the release of this material would not be in the public interest. However, the DOE directed the release of one document containing proprietary information already available to ASC. The DOE further directed the release of four documents that had been withheld under Exemption 5. It was determined that two of these documents did not fall under that exemption because they did not contain predecisional deliberative materials. The other two documents were found to be exempt, but the DOE concluded that their release would not be contrary to the public interest. The remaining documents, the DOE found, were predecisional intra-agency memoranda containing analysis and recommendations, and were therefore properly withheld under Exemption 5. Moreover, it was determined that the factual material contained in those documents could not reasonably be segregated from the opinions and analysis contained in the text. The DOE also considered ASC's claim that the release of the documents withheld under Exemption 5 would be in the public interest because the information that they contained was necessary to assist the firm in litigation. In rejecting this contention, the DOE observed that the FOIA is not a substitute for discovery, and it concluded that the disclosure of this material would interfere with the future free flow of opinions and information within the agency.

Brown & Fox, Kansas City, Missouri, DFA-0237, freedom of information

Brown & Fox (Brown) appealed from a partial denial by the Director of the Division of Freedom of Information and Privacy Act Activities of a request for information that Brown had filed under the Freedom of Information Act. Brown had sought copies

of Federal Energy Administration documents relating to an audit of the Lowe Oil Company, which Brown presently represents in an enforcement proceeding. The FOI Director identified several documents that were responsive to Brown's request, but he declined to release them on the ground that they were exempt from mandatory disclosure under Exemption 5 or Exemption 7(a) of the FOI Act. In considering the Brown Appeal, the DOE found that some of the documents withheld by the Director contained the advice and recommendations of agency personnel with respect to an audit of a regulated firm and consequently were protected by Exemption 5 from mandatory disclosure. The DOE also found that portions of one document withheld by the Director were investigatory in nature and protected from mandatory disclosure by Exemption 7(A). The DOE found, however, that two documents and portions of two others were factual in nature and should therefore have been released. Accordingly, the Brown Appeal was granted in part and denied in part.

Exxon Company, U.S.A., Houston, Texas, DFA-0233, freedom of information

Exxon Company, U.S.A. appealed from a partial denial by the Director of the Division of Freedom of Information and Privacy Act Activities of a request for information that the firm had submitted under the Freedom of Information Act. In its initial request, Exxon had sought copies of documents in the possession of the DOE relating to the implementation of the statutory provisions concerning stripper well crude oil and to the adoption and application of Ruling 1974-29. In response to that request, the Director released various documents to Exxon but withheld five documents on the ground that they were intra-agency memoranda and exempt from disclosure under the provisions of Exemption 5 of the Act, 5 U.S.C. 552(b)(5). In considering the Exxon Appeal, the DOE determined that four of the five documents were part of the deliberative process of the agency and were therefore properly withheld by the Director. However, the DOE determined that the remaining document was merely a cover memorandum and did not contain any advisory or recommendatory material. The DOE therefore held that this document was not protected from disclosure by Exemption 5 and ordered the Director to release it to Exxon. Also determined to be erroneous was the Director's finding that, with respect to one program office within the agency, Exxon's request was not one for reasonably described documents, as required by the Act. Accordingly, the DOE remanded the proceeding to the Director with instructions to make a single determination as to whether Exxon's request was one for reasonably described records and to resubmit those portions of the request that were reasonably described to the DOE office that did not respond to the Exxon request. The Exxon Appeal was thus granted in part.

Pierson Semmes Crolius and Finley, Washington, D.C., DFA-0234, freedom of information

The law firm of Pierson Semmes Crolius and Finley (Pierson) appealed from two orders that were issued to the firm by the Director of the Division of Freedom of Information and Privacy Act Activities of the Department of Energy. In a request for in-

formation filed under the FOI Act, Pierson had sought copies of all records concerning agency investigations of the Louisiana Power and Light Company; New Orleans Public Service, Inc.; System Fuels, Inc.; Gulf States Utilities Company; and the Varibus Corporation. In response to the request, the FOI Director released a number of records, but he refused to release 459 documents, also identified as being responsive to the request, on the grounds that they were exempt from disclosure under Exemptions 2, 4, and 5 of the Act. In considering the Pierson Appeal, the DOE found that most of the documents were properly withheld from the firm under Exemptions 4 and 5 of the Act, but that six documents or portions of documents should have been released to Pierson. The DOE also determined that certain attachments to documents that were withheld by the FOI Director were already in the public domain and should have been released. Furthermore, with respect to certain routing slips that the FOI Director had withheld from Pierson under Exemption 2 of the Act, the DOE held that discretionary disclosure under Section 202.1 of the DOE regulations was appropriate. Accordingly, the Pierson Appeal was granted in part.

REQUESTS FOR EXCEPTION

C. L. Morris, Inc., Oil City, Louisiana, DEE-032

C. L. Morris, Inc. filed an Application for Exception from the provisions of 10 CFR, Part 212, Subpart D that, if granted, would permit the firm to sell crude oil produced from the Fred K. Conn Lease in Catahoula Parish, Louisiana at exempt prices. According to Morris, as a result of the application of the Mandatory Petroleum Price Regulations to the sale of the crude oil produced on the Lease, the firm had no economic incentive to make an investment that is necessary for the continued production of crude oil from the Lease. In considering the request, the DOE determined that if the firm continued to sell the crude oil at the ceiling prices specified in 10 CFR, Part 212, Subpart D, it would realize a return on the contemplated capital investment that exceeded 15 percent. As a result, the DOE determined that the firm had a sufficient economic incentive to undertake the contemplated investment in the absence of exception relief. In addition, the DOE determined that the firm could restore profitable operations at the property by making the contemplated investment, and it consequently rejected Morris's alternative request that it be permitted to sell additional quantities of crude oil at upper tier prices.

Giant Industries, Inc., Phoenix, Arizona, DEE-0060, crude oil

On October 12, 1977, Giant Industries, Inc. filed an Application for Exception from the provisions of the Crude Oil Buy/Sell Program, 10 CFR 211.65. If the request were granted, Giant would be permitted to continue to receive allocations of crude oil as a refiner-buyer. Effective October 1, 1977, the DOE amended the formula for determining the purchase opportunities for refiner-buyers under the Buy/Sell Program. Pursuant to those amendments, which provide for automatic adjustments to allocations based on demonstrated changes in supply, the DOE had eliminated Giant's allocation prior to these proceedings.

In a Proposed Decision and Order issued to Giant on July 5, 1978, the DOE tentatively determined that exception relief should be denied. The DOE noted that Giant had declined to purchase on several occasions the crude oil it had been allocated and yet was able to operate at very near its capacity. Giant filed a Statement of Objections challenging the tentative denial of exception relief, alleging that there had been undue administrative delay in the issuance of the Proposed Decision and disputing the accuracy of certain facts set forth in the Proposed Decision. In rejecting these contentions the DOE noted that Giant had not submitted any evidence that its operations had been impaired as the result of the length of time involved in the proceeding or that the Proposed Decision contained any material factual inaccuracies. The DOE therefore concluded that the Proposed Decision issued on July 5, 1978 should be issued in final form.

Gulf Oil Corporation, Tulsa, Oklahoma, DXE-1167, crude oil

Gulf Oil Corporation filed an Application for Exception from the provisions of 10 CFR, Part 212, Subpart D. The exception, if granted, would extend the exception relief previously granted to Gulf for its operation of the Northwest Graylin "D" Sand Unit, permitting the firm to continue to sell a portion of the crude oil produced from the property at upper tier ceiling prices. *Gulf Oil Corporation, 2 DOE Par. 81,036 (1978)*. In considering the exception request, the DOE found that Gulf was continuing to incur increased operating expenses in connection with its production activities on the property and that in the absence of exception relief the working interest owners would lack an economic incentive to continue their crude oil production activities. Accordingly, on the basis of recent operating data submitted by the firm, the DOE determined that Gulf should be permitted to sell at upper tier ceiling prices 45.73 percent of the crude oil produced from the property for the benefit of the working interest owners during the period July 1, 1978 through December 31, 1978.

McGoldrick Oil Company, Shreveport, Louisiana, DEE-1654, crude oil

On March 1, 1978, the McGoldrick Oil Company filed an Application for Exception from the provisions of 10 CFR, Part 212, Subpart D. The exception, if granted, would permit the firm to sell the crude oil produced from the Chaparral Oil Units 18-4, 18-5, and 18-6, all located in Wayne County, Mississippi, at upper tier ceiling prices or at market price levels. In considering the exception request, the DOE found that the operating costs incurred by McGoldrick at Unit 18-5 had increased to the point that the firm no longer had an economic incentive to continue the production of crude oil at the property. The DOE also determined that if McGoldrick abandoned its operations at Unit 18-5, a substantial quantity of domestic crude oil would not be recovered. On the basis of the criteria applied in previous Decisions, the DOE determined that McGoldrick should be permitted for a six-month period to sell at market price levels 100 percent of the crude oil produced from Unit 18-5 for the benefit of the firm. The DOE determined, however, that exception relief should be denied with respect to Units 18-4 and 18-6.

McMinnville Gas Company, McMinnville, Oregon, DEO-0115, propane

McMinnville Gas Company filed a Notice of Objection to a Proposed Decision and Order issued to the firm by the Region X Office of the DOE on August 31, 1978. In that Proposed Decision, the Regional Office determined that an Application for Exception that McMinnville had filed from the provisions of 10 CFR 212.93 should be denied. In considering the McMinnville Notice of Objection to the Proposed Decision, the National Office of Hearings and Appeals determined that the submission failed to satisfy the notice requirements of § 205.56(e) of the DOE Procedural Regulations. After being notified of this deficiency, McMinnville failed to amend its filing. The DOE therefore determined that the Notice of Objection should be dismissed and that the Proposed Decision and Order should be issued in final form with an effective date of August 31, 1978.

Monsanto Company, Houston, Texas, DEE-1824, crude oil

The Monsanto Company filed an Application for Exception from the provisions of 10 CFR, Part 212, Subpart D. The exception, if granted, would permit the firm to sell the crude oil produced from the Navajo 138 Lease located in Apache County, Arizona, at upper tier ceiling prices. In considering the exception request, the DOE found that the operating costs incurred by Monsanto in connection with its production activities had increased to the point that the firm no longer had an economic incentive to continue the production of crude oil from the Lease. The DOE also determined that if Monsanto were to abandon its operations at the Navajo Lease, a substantial quantity of domestic crude oil would not be recovered. On the basis of the criteria applied in previous Decisions, the DOE determined that Monsanto should be permitted during the period October 24, 1978 through April 30, 1979 to sell at upper tier ceiling prices 88.07 percent of the crude oil produced from the Navajo 138 Lease for the benefit of the working interest owners.

Parente's Oil Service, Inc., Coventry, Rhode Island, DEE-1780, No. 2, heating oil

Parente's Oil Service, Inc. filed an Application for Exception from the requirement that it complete Form EIA 9 ("No. 2 Heating Oil Supply/Price Monitoring Report"). In its evaluation of the exception request, the DOE observed that Parente's had failed to submit any evidence to support its claim that it would incur a serious hardship if it were required to file the form. Furthermore, the DOE examined Form EIA 9 and concluded that Parente should encounter little difficulty in obtaining the information that was elicited. Finally, the DOE determined that Parente had failed to demonstrate that the inconvenience it is experiencing in completing the form outweighs the benefits that can be derived from the aggregate data obtained from the form by the DOE. On the basis of these considerations, the DOE denied the Parente request for exception relief.

REMEDIAL ORDER

Will I. Lewis Enterprises, Inc., Mount Vernon, Illinois, DRO-0051 remedial order

Will I. Lewis Enterprises, Inc. filed a Statement of Objections to a Proposed Remedial Order issued to it by DOE Region V. In the Proposed Remedial Order, the Regional Office alleged that Lewis had erroneously classified one of its crude oil producing properties as a stripper well property. In its Objection, Lewis challenged the validity of Rulings 1974-29 and 1975-12, which were referred to in the proposed order, on the ground that they were promulgated in violation of the Administrative Procedure Act. The DOE rejected this contention based its prior determinations affirming the validity of these Rulings and, in the case of Ruling 1974-29, the decision of the Temporary Emergency Court of Appeals in *Energy Reserves Group, Inc. v. Department of Energy, Dkt. No. 10-15 (October 31, 1978)*. Lewis also objected to the length of the period that it had been given to make the ordered refunds. After reviewing evidence of the financial condition of the firm, however, the DOE rejected this contention. Accordingly, the Proposed Remedial Order was issued as a final Remedial Order.

REQUESTS FOR STAY

Bassett Oil and Equipment Co., Inc., Bassett, Virginia, DRS-0112, No. 2 fuel oil

Bassett Oil & Equipment Company, Inc. requested a stay of the provisions of § 205.108. The exception, if granted, would have resulted in an extension of the time within which Bassett could file an Appeal of a Remedial Order issued to it on September 19, 1978 until a pending judicial proceeding is resolved. Bassett contended that an appeal might be unnecessary in the event that it is successful in the pending court action, and it claimed that the costs of preparing an Appeal would cause the firm to experience an irreparable injury. In considering the stay request, the DOE found that since the arguments Bassett raised in the judicial proceeding had already been considered and rejected by the DOE in prior cases, Bassett had failed to demonstrate that there exists a substantial likelihood of success in the pending judicial proceeding. The DOE also found that the expenditure of resources required to prepare an administrative appeal did not constitute an irreparable injury within the meaning of the standard applied in previous cases. Therefore, the DOE concluded that Bassett had failed to satisfy the criteria for approval of a stay, and accordingly the Bassett Application was denied. Bassett was, however, granted an extension of time, until ten days from the date of issuance of the Decision, to file its Appeal.

Mid-America Refining Company, Inc., Chanute, Kansas, DES-1959, crude oil

Mid-America Refining Company, Inc. requested that its obligations under the Entitlements Program, 10 CFR 211.67, be stayed for the months of May through October 1978 pending a determination on the merits of an Application for Exception that it had filed. The DOE concluded, after considering the financial material submitted by Mid-America, that the firm was in such a precarious financial position it would be unable to continue its business operations if it were required to satisfy immediately its entitlement purchase obligations for the period concerned. Although the financial difficulties of Mid-America apparently arose from its own business practices, the DOE deter-

mined that the financial collapse of the firm would cause irreparable injury to the crude oil producers who relied on Mid-America to process their crude oil. In addition, the DOE found that requiring Mid-America to satisfy immediately its entitlement purchase obligations would seriously jeopardize the efforts of a management group to restore the firm to a profitable operating condition. The request for stay was therefore granted.

Northland Oil & Refining Company, Tulsa, Oklahoma, DES-0115, crude oil

Northland Oil & Refining Company requested that its obligations under the provisions of 10 CFR 211.67 (the Entitlements Program) be stayed for the month of November 1979 pending a determination on the merits of an Application for Exception that it had filed. In considering the Northland request, the DOE found that the firm had made a substantial *prima facie* showing it did not possess the financial resources that would enable it to purchase entitlements during November 1978. Accordingly, the DOE concluded that it was impossible for the firm to meet its entitlements purchase obligation for the current month. The DOE therefore granted the Northland request for stay pending a determination on its Application for Exception.

MOTIONS FOR EVIDENTIARY HEARING

Eagle Enterprises, Inc., Hillsboro, Oregon, DRH-0077, aviation jet fuels

Eagle Enterprises, Inc. filed a Motion for Evidentiary Hearing in connection with a Proposed Remedial Order issued to the firm by the DOE Region X Office of Enforcement on June 22, 1978. The DOE determined, however, that that Motion did not conform to the regulatory requirements of 10 CFR 205.196(a), because Eagle had failed to explain why the direct testimony of its proposed witness was necessary to establish the propositions proffered by Eagle in the proceeding. Eagle also failed to specify in its Motion the particular facts that were in dispute. Accordingly, the Eagle Motion for Evidentiary Hearing was denied.

Lakes Gas Company, Forest Lake, Minnesota, DRD-0005, DRH-0040, propane

Lakes Gas Company filed a Motion for Evidentiary Hearing in connection with its Statement of Objections to a Proposed Remedial Order that the DOE Region V Office of Enforcement issued to it on April 12, 1978. After considering that Motion, the DOE concluded that an evidentiary hearing should be convened regarding the accounting practices used by Lakes in calculating its increased product costs during the audit period. The DOE found that a dispute existed between Lakes and the DOE Office of Enforcement as to the accounting methods that should properly have been used in auditing Lakes. The DOE further found that the resolution of this dispute was central to a determination whether a final remedial order should be issued to Lakes. The DOE also concluded that in the event the Office of Enforcement seeks to impose sanctions on Lakes for its alleged violations of the recordkeeping requirements of 6 CFR 150.363(c) and 10 CFR 210.92, Lakes should be permitted to introduce oral testimony regarding its compliance with those requirements.

Lakes also filed a Motion for Discovery requesting permission to depose the DOE

auditor who made the computations upon which the Proposed Remedial Order was based. In considering that Motion, the DOE noted that the Office of Enforcement had previously been directed to respond to interrogatories submitted by Lakes and that Lakes was seeking further discovery on the ground that the responses of the Office of Enforcement to certain of those interrogatories were inadequate. The DOE concluded, however, that Lakes had failed to show any deficiency in those responses. The DOE further concluded that the deposition of the auditor would not advance the resolution of the proceeding to an extent that would justify the time and expense involved. Consequently, the Motion for Discovery was denied.

Mobil Oil Corporation, New York, New York, DRH-0105, DRD-0105, crude oil

Mobil Oil Corporation filed Motions for Evidentiary Hearing and Discovery in connection with its Statement of Objections to a Proposed Remedial Order that the DOE Region VI issued to it on August 24, 1978. Mobil contended that the testimony of certain witnesses would assist the DOE in determining whether the operators of a Mobil retail sales outlet unlawfully occupied the Mobil station premises, and for the same reason it requested permission to depose the individuals involved in this factual dispute. In considering the Mobil Motions, the DOE concluded that the question of lawful possession of the station premises was not relevant to the issue whether Mobil had violated DOE regulations, and it therefore found no basis for granting either of the Motions. Accordingly, the Motions for Evidentiary Hearing and for Discovery were denied.

Monterrey Producing Company, San Antonio, Texas, DRH-0080, crude oil

Monterrey Producing Company filed a Motion for Evidentiary Hearing in connection with its Statement of Objections to a Proposed Remedial Order issued to it by DOE Region VI on June 13, 1978. In its Motion, Monterrey requested permission to present evidence that four of the properties discussed in the Proposed Remedial Order are located in the Blancoconia 5100 Foot Sand Field and that the crude oil produced from that field differs in quality from that produced in the field geographically nearest it. In considering the request, the DOE noted that the Office of Enforcement did not dispute any of these factual contentions and that the sole disagreement between the parties appeared to involve the correct legal interpretations of 10 CFR 212.74, which concerns the determination of upper tier ceiling prices for crude oil produced from a new field. Accordingly, the Monterrey request for an evidentiary hearing was denied.

MOTIONS FOR DISCOVERY

Frank W. Michaux, Houston, Texas, DRD-0063, crude oil

Frank W. Michaux filed a Motion for Discovery in connection with his Statement of Objections to a Proposed Remedial Order issued to him on May 23, 1978. In his Motion, Michaux requested access to a specifically identified DOE memorandum and to any other documents in the possession of the DOE concerning the utilization of such factors as severance or *ad valorem* taxes in determining the limits of a "property," as that term is used in § 212.72 of the Manda-

tory Petroleum Price Regulations. In considering the discovery request, the DOE found that its analysis of the Statement of Objections would be materially furthered by an examination of documents relating to the definition of property. However, in order to avoid undue delay, discovery was limited to the specifically identified memorandum and any other relevant documents readily identifiable by the Office of Enforcement.

Michaux also requested DOE documents concerning the use of Ruling 1975-15 as authority or precedent in compliance proceedings. Michaux contended that an examination of the manner in which the DOE has applied Ruling 1975-15 and of the extent of the impact of the Ruling upon the oil industry would lead to the conclusion that the Ruling is legislative rather than interpretative in nature and is therefore void under the Administrative Procedure Act, 5 U.S.C. Section 551 *et seq.* The DOE held, however, that the fact that a rule was issued as a ruling rather than as a regulation creates a presumption that it is interpretative, and that presumption can only be overcome if the ruling is found to bear no relationship to the statute or regulation that it purports to clarify. The substantive impact of a rule, the DOE further held, has no bearing on whether the rule is legislative or interpretative in nature. Accordingly, this portion of the Michaux request for discovery was denied. Finally, Michaux sought discovery of DOE documents concerning the retroactive application of Ruling 1975-15. The DOE concluded that the discovery of such documents would not help to resolve the fundamentally legal question to whether the Ruling effected a retroactive change in settled law. Accordingly, this portion of the Michaux Motion for Discovery was also denied.

Quincy Oil, Inc., Quincy, Massachusetts, DED-0447, fuel oil

Quincy Oil, Inc. filed a Motion for Discovery in connection with its challenge to a Proposed Decision and Order issued to the firm in connection with an exception request. In its Motion, Quincy sought the production of several categories of documents in the possession of the DOE. The DOE noted that although under the DOE procedural regulations no provision is made for discovery in the course of exception proceedings, access to information is nevertheless generally provided to a firm when it is necessary to enable it to pursue effectively the relief that it seeks. However, the DOE also noted that discovery of DOE documents in proceedings, such as an exception proceeding, to which the agency is not a party is not warranted unless a strong showing is made that the documents requested will materially advance the resolution of substantial legal or factual disputes in the proceedings.

In considering the first Quincy information request, the DOE held that the validity of a remedial order issued to the firm in a prior enforcement proceeding could not be raised as an issue in the exception proceeding. Consequently, the DOE ruled that documents related to that remedial order would not advance the resolution of outstanding issues in the exception proceeding and denied the request. Similarly, the DOE denied a request to examine preliminary drafts of decisions issued to Quincy by the Office of Hearings and Appeals, because it

found that those drafts were not relevant to the exception proceeding. The DOE further ruled that disclosure of such drafts would constitute an unwarranted intrusion into the decision-making processes of the agency. For that reason, the DOE also denied Quincy's request to examine background documents and drafts related to the preparation of FEA Ruling 1977-5, noting that it had held in a previous decision that the background of that Ruling could not be examined in this proceeding. However, the DOE granted a request to examine instructions given to DOE auditors regarding the date upon which a transaction is deemed to occur under the price regulations and to informal interpretations that were issued to parties outside the agency regarding this issue (insofar as these documents were issued prior to Ruling 1977-5). The DOE found that those documents were related directly to a substantial issue in the pending exception proceeding and would materially advance their resolution.

DISMISSALS

The following submissions were dismissed following a statement by the applicant indicating that the relief requested was no longer needed:

Capps LP-Gas Company, Broken Bow, Oklahoma, DEE-0003.
Bob A. Smith, Ventura, California, DEE-1944.

The following submission was dismissed on the grounds that the request for stay was premature:

Mid-Michigan Truck, Service, Kalamazoo, Michigan, DES-0118.

The following submission was dismissed on the grounds that alternative regulatory procedures existed under which relief might be obtained:

Palo Pinto Oil & Gas Company, Dallas, Texas, DXE-1999.

Copies of the full text of these Decisions and Orders are available in the Public Docket Room of the Office of Hearings and Appeals, Room B-120, 2000 M Street, NW., Washington, D.C. 20461, Monday through Friday, between the hours of 1:00 p.m. and 5:00 p.m., e.s.t., except Federal holidays. They are also available in *Energy Management: Federal Energy Guidelines*, a commercially published loose leaf reporter system.

MELVIN GOLDSTEIN,

Director,

Office of Hearings and Appeals.

JANUARY 30, 1979.

[FR Doc. 79-3994 FDiled 2-5-79; 8:45 am]

[6450-01-M]

Economic Regulatory Administration

NORTHERN STATES POWER CO.

Findings on Location of Proposed Action in a Floodplain

AGENCY: Department of Energy, Economic Regulatory Administration.

ACTION: Notice of Findings Regarding Location of Proposed Action in a Floodplain.

SUMMARY: The Department of Energy (DOE) proposes to issue to Northern States Power Company (NSP) a Presidential Permit for the construction of an electrical facility at U.S.-Canadian International Boundary. The issuance of this permit will result in the construction of a 204 mile long 500kV transmission line from Forbes, Minnesota to the International Boundary near Warroad, Minnesota. A final environmental impact statement has been prepared and issued on this project. Notice of availability was published on January 18, 1979 (44 FR 3748). Because of the geographic characteristics of northern Minnesota, it is likely that some construction will take place within 100-year floodplains. After considering the best available information, the Secretary of DOE has determined that no practicable alternative exists to this course of action and notice is hereby given of such findings.

FURTHER INFORMATION CONTACT:

James M. Brown, Jr., Systems Reliability and Emergency Response Branch, Department of Energy, Room 538-Vanguard Building, 2000 M Street, N.W., Washington, D.C. 20461 (202) 634-5620.

Lise Courtney M. Howe, Office of General Counsel, Department of Energy, Room 5116-Federal Building, 12th & Pennsylvania Avenue, N.W., Washington, D.C. 20461 (202) 633-8277 or (202) 633-9380.

Donald Silawsky, Office of Environment, Department of Energy, Room 6234, 20 Massachusetts Avenue, N.W., Washington, D.C. 20461 (202) 376-4293.

SUPPLEMENTARY INFORMATION:

- I. Background.
- II. Reasons for Location of Proposed Action.
- III. Alternatives Considered.
- IV. Conformance to Applicable State or Local Floodplain Protection Standards.
- V. Steps to be Taken to Minimize Potential Harm to or Within Floodplain.

I. BACKGROUND

This notice of findings regarding the location of a proposed action, con-

struction of an international transmission line, within the 100-year floodplains, is issued pursuant to the requirements of the Executive Order No. 11988-Floodplain Management. The Secretary of Energy has determined that the only practicable alternative requires siting of certain facilities in a floodplain.

Northern States Power Company applied to the Federal Power Commission for a Presidential Permit, pursuant to Executive Order No. 10485, to construct an electrical interconnection facility at the U.S.-Canadian border. Pursuant to the Department of Energy Organization Act, authority to issue presidential permits was transferred from the Federal Power Commission to the Secretary of Energy who delegated it to the Administrator of the Economic Regulatory Administration (ERA) in Delegation Order No. 0204-4. An environmental impact statement has been prepared on this project.

II. REASONS FOR LOCATION OF PROPOSED ACTION IN FLOODPLAINS

The drainage systems in Northern Minnesota are unlike the normal riverine situation of well defined river valleys and floodplains. The area has minimal relief and floodplains can encompass areas miles from the river or stream itself. The Flood Hazard Boundary Maps prepared by the U.S. Department of Housing and Urban Development were used to locate the 100-year floodplains. These maps do not contain floodplain information for all rivers in this portion of northern Minnesota, since it is a remote area (low priority) and the streams and rivers are of relatively small size. After consulting with other Federal and Minnesota agencies, it was determined that these maps contained the best information available. Information from these maps indicates that possible 100-year floodplains could encompass as much as 7600 square miles of bogland through which the proposed right-of-way for the northern two-thirds of the transmission line would run. The Secretary determined it impractical to relocate this segment of the line.

Due to the nature of the terrain, the vast area to be crossed and the inability to determine actual floodplains locations, even with a site visit, it is expected that some structures will be placed in the floodplain. Therefore the Secretary has determined that the only practicable alternative is to authorize this action within the floodplain.

III. ALTERNATIVES CONSIDERED

The environmental impact statement for this project included an analysis of alternatives to construction of the line. The alternatives were: (1) No

action; (2) construction of additional generating capacity within the area such as base load oil, coal and nuclear; (3) peaking units; (4) other technologies such as wind, solar, natural gas, geothermal, petroleum liquids, advanced nuclear sources, hydro-electric power and municipal solid wastes; (5) alternate voltages; (6) power purchased from a U.S. source; (7) the effect of conservation and rate schedule strategies on electrical demand; (8) Manitoba Hydro as a source of summer interchange; and (9) alternate routes for the line.

The staff concluded that a transmission intertie with Canada appeared to be the best alternative from an environmental viewpoint and that the particular route selected appeared to be the best alternative for the intertie.

IV. CONFORMANCE TO APPLICABLE STATE AND LOCAL FLOODPLAIN PROTECTION STANDARDS

NSP has applied to the Minnesota Department of Natural Resources for a permit for each water crossing, pursuant to that Department's requirements. Copies of those applications and the engineering drawing for each application are on file with the Systems Reliability and Emergency Response Branch of DOE and are available upon request.

No other state or local standards apply.

V. STEPS TAKEN TO MINIMIZE POTENTIAL HARM TO OR WITHIN THE FLOODPLAIN

Two transmission line construction activities may have potential impacts to the floodplains: the location of the facilities in the floodplain and clearing of vegetation in the floodplain.

The transmission facilities that will be used on this portion of the project are designed so that no soil will be removed during construction, thus eliminating the possibility of excavated material affecting water quality. In addition, the facilities will have an open base so that flood flow will not be restricted and a flooding situation will not be aggravated. The facilities themselves are designed to withstand a flood without being damaged.

To minimize the potential impacts of vegetation clearing within the floodplains, mitigating measures such as reduction of the width of cleared areas, selective cutting, clearing only when the ground is frozen, and replacement of trees and ground cover will be employed when circumstances warrant it. Finally, to minimize the visual impact of the line the applicant will leave a buffer of vegetation at stream crossings.

Issued in Washington, D.C., February 2, 1979.

DAVID J. BARDIN,
Administrator, Economic
Regulatory Administration.

[FR Doc. 79-4264 Filed 2-5-79; 9:58 am]

[6560-01-M]

ENVIRONMENTAL PROTECTION AGENCY

[FRL 1053-11]

GROUND WATER SYSTEM OF THE TWIN CITIES METROPOLITAN AREA, MINNESOTA

Request for EPA Determination Regarding Aquifers

Section 1424(e) of the Act states:

(e) If the Administrator determines, on his own initiative or upon petition, that an area has an aquifer which is the sole or principal drinking water source for the area and which, if contaminated, would create a significant hazard to public health, he shall publish notice of that determination in the FEDERAL REGISTER. After the publication of any such notice, no commitment for Federal financial assistance (through a grant, contract, loan guarantee, or otherwise) may be entered into for any project which the Administrator determines may contaminate such aquifer through a recharge zone so as to create a significant hazard to public health, but a commitment for Federal assistance may, if authorized under another provision of law, be entered into to plan or design the project to assure that it will not so contaminate the aquifer.

A petition has been submitted by:

Warren R. Lawson, M.D., Commissioner of Health, Minnesota Department of Health, 717 Delaware Street S.E., Minneapolis, Minnesota 55440

requesting the Administrator of EPA to make a determination that the ground water system of the Twin Cities metropolitan area is the sole or principal source of drinking water and if contaminated would create a significant health hazard. The petition as submitted to John McGuire, Regional Administrator, Region V is reprinted in full below:

The following documentation is submitted for your consideration and constitutes a petition to have the Twin Cities metropolitan area in Minnesota declared a "principal source aquifer" pursuant to Section 1424(e) of the Safe Drinking Water Act of 1974. The required information is presented in the format prescribed in the regulations which were proposed by the U.S. EPA at 42 FR 51622, September 29, 1977.

(a) This petition is submitted by:

Warren R. Lawson, M.D., Commissioner of Health, Minnesota Department of Health, 717 Delaware Street S.E., Minneapolis, Minnesota 55440, Telephone No.: (612) 296-5460.

For additional information, please contact:

Gary L. Englund, P.E. Chief, Section of Water Supply and General Engineering, telephone No. (612) 296-5330, or Edwin H. Ross, Supervisor, Ground Water Quality, Control Unit, telephone No.: (612) 296-5338.

(b) *Petitioner's interest:* As Commissioner of Health for the State of Minnesota, I am responsible for assuring that the health of the citizens of this state is protected. In particular, I am responsible for assuring that drinking water which is made available to the public is healthful and safe. I hereby submit this petition in fulfillment of my duty to protect the public health and to take any measures which will help assure that the health of Minnesota residents is not endangered in the future.

(c) *Potential health risk:* Contamination of the aquifers in question would undoubtedly create a significant hazard to human health for the following reasons: slightly more than half of the population of the Twin City metropolitan area must use ground water as a source for drinking. More than 90% of this ground water comes from the aquifers sought to be protected. If these aquifers became contaminated, those persons who could not obtain an alternate source of water would be forced to drink contaminated water for which treatment might not be adequate or might be totally unavailable. Those persons who chose alternate sources might be subjecting themselves to other types of contaminants which could also have adverse effects on human health. We view the possible risk of endangering the health of approximately 1 million people who might have to drink contaminated water as being a significant health hazard.

The aquifers for which the designation is sought may already be contaminated with creosote and coal tar wastes which have seeped into the surface layers and around and into wells on an 80 acre site in the City of St. Louis Park which lies in the recharge zone. Information regarding the direction and rate of movement of creosote, both vertically and horizontally, is not sufficient to allow any decision regarding the desirability of allowing any kind of development in the area at this time. Studies are presently being conducted to determine the extent of contamination. It is hoped that containment and/or removal methods will be successful in reducing this contamination. Until these efforts are completed, it is our position that no development should be allowed in or adjacent to the area which is presently known to be contaminated.

(d) *Aquifer information:* In order of use and development, the major bedrock aquifers in the area under consideration are the Prairie-du-Chien-Jordan, Mount Simon-Hinckley, Ironton-Galesville, St. Peter and Platteville. Of the total ground water pumped in 1970, approximately 75% came from the Prairie-du-Chien-Jordan group and 18% from the Ironton-Galesville, Mount Simon-Hinckley group. The remainder was obtained from glacial drift, Platteville and St. Peter formations.

(1) *Geographical area:* The geographical area for which the aforementioned aquifers provide the principal source of drinking water is described as the seven-county metropolitan Twin Cities area, and includes all of Anoka, Hennepin, Ramsey, Washington, Carver, Scott, and Dakota counties. This area covers approximately 2330 square miles. The area is slightly larger but rough-

ly overlies the subsurface extent of the Prairie-du-Chien-Jordan aquifer which covers approximately 2000 square miles of the area. The area is roughly based on the southern half of the approximate areal extent of the Hinckley Sandstone formation.

(2) Population: the total population of the area in question is 1,977,385 (197 estimate).

(3) Alternative sources: There are no reasonably practical alternative sources of water available to the area if the aquifers in question were to become severely contaminated. Certain international agreements prohibiting the transporting of water across watersheds preclude the possibility of using water from Lake Superior as an alternative source. In 1970, existing surface sources were supplying about half of the area's population (~41% of total water used) and these sources were being used at their maximum capacity. Since then a steady increase in suburban populations, most of which use only ground water, has resulted in an increase in the proportion of ground water being used. Decline of Mississippi River discharge during the 1976-1977 drought was a critical factor in the decision of the cities of Minneapolis and St. Paul to begin planning for wells to supplement surface water supplies. The City of St. Paul has recently developed several wells and is now obtaining 20% of its total supply from these wells. Increasing demands upon the Mississippi River for irrigation and power plant cooling towers are likely to increase the area's dependence upon ground water in the future.

(4) Stream flow and recharge: Stream flow direction is shown on map 1. Flow at three stream stations, Mississippi River at Elk River, St. Croix River near Rusk City, and Minnesota River near Jordan account for 87.9% of the total surface water discharge. The greatest amount of recharge to the major bedrock aquifers occurs in their subcrop areas as shown on maps 2 and 3. The subcrop extent of the Prairie-du-Chien aquifer in direct contact with the drift is approximately 1350 square miles. The subcrop of the Hinckley part of the Mount Simon-Hinckley aquifer has not been mapped in the Area in question. Because the thickness and composition of the drift are extremely variable overall, approximate rates of recharge to these aquifers have not been determined.

(5) Source of recharge: The aquifers are recharged by the following five sources:

Precipitation: based on base flow in streams owing to basin storage, the amount of recharge averages 5.24 inches annually and amounts to about 375 mgd.

Recharge induced from the Mississippi River alluvium and underlying glacial valley fill supplies approximately 13% of the total water pumped from the Prairie-du-Chien-Jordan aquifer during the summer. The total amount of water available for recharge from area streams is approximately 350 mgd.

Leakage of water stored in overlying sediments: Because the aquifers are not exposed, most of the recharge to the aquifers must percolate through overlying sediments which consists largely of alluvial deposits, glacial drift and St. Peter sandstone. Total water in storage in sediments overlying the Prairie-du-Chien-Jordan aquifer is roughly 1.9 trillion gallons.

*Based upon a USGS study "Water Resources Outlook of 1973" prepared for the Twin Cities Metropolitan Council.

Artificial recharge: Some lakes are periodically refilled from precipitation and runoff and some of this water would seep through the lake bottom. A few experimental injection wells have been drilled to study recharge. Overall there has been no concerted effort to artificially recharge the aquifers in question.

Incidental recharge: Incidental recharge comes from water which passes through the existing water supply-dispersal system and percolates downward. It occurs generally as leakage from water mains, settling basins, sewer laterals, individual drain fields and open hole wells. The volume of water recharged in this manner is difficult to determine but has been estimated at 20 mgd.

(6) Projects which might contaminate the aquifer through the recharge zone:

Any kind of construction of structures which would require footings to be built into solid geologic formations, such as tall apartment or office buildings, hospitals, utility plants, etc;

Any construction on or adjacent to the creosote contaminated site referred to in (c) above;

Landfills and hazardous waste disposal sites;

Sewers, sewage disposal facilities and seepage pits;

Surface impoundments, storage tanks and pipelines;

Test borings and abandoned wells.

(7) The public water supplies utilizing water from the aquifers, the number of people served by each and the water treatment being provided by each are shown on the attached list. The number of persons utilizing ground water in the area under consideration can be easily calculated by subtracting from the total population, the number of persons served by surface sources:

total population of 7-county metro area	persons using surface sources	persons using ground sources
1,990,950	886,746	1,104,204

DATA ON MUNICIPALITIES SUPPLIED BY GROUND WATER IN 1978

Municipality	1978 Population Served	Treatment Being Provided
Anoka	15,110	Ao, Fps, I, Va
Apple Valley	18,440	Dc, Nc, Va
Bayport	2,970	Dc, Nc, Va
Belle Plaine	2,750	Dc, Va
Birchwood	1,080	Va
Blaine	30,100	Dc, Kc, Vat.
Bloomington	78,790	Cl, Frs, N, S, R, V
Brooklyn Center	33,790	Dc, Kc, Nc, Va
Brooklyn Park	39,010	Dc, Kc, Va
Burnsville	35,920	Dc, Vat.
Chanhausen	6,210	Dc, Va
Chaska	7,980	At, Frs, I, Va
Circle Pines	4,080	Dc, Va
Cologne	620	Dc, Va
Coon Rapids	36,310	Dc, Va
Cottage Grove	18,380	Dc, Va
Egan Township	19,950	Dc, Va
Eden Prairie	12,330	Cl, Dc, Frs, H, Kc, Va
Edina	48,920	Am, Dc, Fps, I, Nc, Va
Elko	170	Dh, Va

DATA ON MUNICIPALITIES SUPPLIED BY GROUND WATER IN 1978—Continued

Municipality	1978 Population Served	Treatment Being Provided
Empire	4,350	Dc, Va
Escelstior	2,970	At, Dc, Frs, H, I, Kp, Va
Farmington	4,520	Dc, Va
Forest Lake	4,540	Ao, Dc, Fps, I, Kp, Va
Fridley	33,450	Am, Dc, Fts, I, Nc, Va
Friendly Hills (in Mendota Heights)	924	Va
Hamburg	398	Va
Hampton	380	Dc, Va
Hastings	13,740	Dc, Va
Hopkins	15,180	At, Dc, Frs, I, Va
Hugo	3,850	Dh, Va
Inver Grove Heights	17,610	Dc, Va
Jordan	2,890	Am, Dc, Fps, Va
Lake Elmo	5,440	Va
Lakeville	13,700	Dch, Vat
Landfall	850	
Lexington	2,340	Dc, Nc, Va
Lino Lakes	4,570	Va
Long Lake	1,760	Va
Loretto	360	Va
Mahtomedi	4,230	Va
Maple Grove	15,470	Dc, Va
Maple Plain	1,460	At, Dh, Frs, I, Va
Mayer	410	At, Frs, I, Va
Medina	2,860	Dc, Va
Minnetonka	40,850	Dc, Va
Minnetonka Beach	540	Ao, Dc, Fps, H, I, Va
Minnetrista	3,830	Dc, Va
Mound	9,290	Dc, Va
Mounds View	13,470	Am, Dc, Fps, I, Va
New Brighton	24,210	Va
New Germany	303	Va
New Market	270	Va
Newport	3,570	Dc, Va
New Prague	2,120	Am, Fps, I, Va
New Trier	140	Va
North St. Paul	12,520	Va
Norwood	1,170	At, Dc, Frs, I, Va
Oakdale	12,070	Dc, Va
Oak Park Heights	2,090	Dc, Va
Orono	7,290	Am, Dc, Fps, H, I, Va
Osseo	2,850	Va
Plymouth	28,500	A, Dc, Fp, Va
Prior Lake	6,450	Va
Richfield	42,250	Cal, Dc, Frs, H, Ms, Ng, R, Sv, Va
Robbinsdale	14,850	Ao, Dc, Fap, I, K, N, V
Rockford	270	Dh, Kc, Va
Rogers	700	Dc, Kc, Va
Rosemount	5,210	Va
St. Anthony	9,070	At, Dc, Fps, I, Kc, Va
St. Bonifacius	810	
St. Francis	1,180	Va
St. Louis Park	44,540	Dc, Va
St. Paul Park	5,730	Va
Savage	4,140	Dc, Va
Scandia	2,300	
Shakopee	10,620	Dc, Va
Shoreview	15,650	Va
Snell Lake Park Addition (in Shoreview)	192	Va
South St. Paul	22,200	Dc, Kc, Va
Spring Lake Park	7,340	Dc, Va
Spring Park	1,630	Dc, Kc, Va
Stillwater	13,200	Dc, Va
Tonka Bay	1,490	Cl, Dc, Fps, R, Vs
Waconia	2,830	At, Dc, Frs, I, Va
Watertown	1,900	At, Frs, I, Va
Wayzata	4,280	Am, Dc, Fps, I, Vs
White Bear Lake	23,720	Ca, Dc, Frs, H, Ms, Ng, R, Sv, Va
White Bear Township	6,050	Dc, Va

DATA ON MUNICIPALITIES SUPPLIED BY
GROUND WATER IN 1978—Continued

Municipality	1978 Population Served	Treatment Being Provided
Willernie	670	
Woodbury	9,580	Dc, Vt
Young America	1,310	Dc, Va
St. Paul (20% ground water in 1978).	54,138	Cal, Dc, Frs, H, M, Nc, R, S, Tc, Va
Estimated community water supply population on ground water.	1,047,335	

TREATMENT SYMBOLS USED

- A. Aeration**
Am—patented aerator
At—overflow trays, cascade or other
spray aerator
Ao—other type aerator
- C. Chemicals for Coagulation or Softening**
Ca—with alum
Cl—with lime
- D. Disinfection**
Dc—chlorine gas
Dh—hypochlorites
- F. Filter**
Fa—anthracite
Fp—pressure
Fr—gravity (slow)
Fs—sand
Fz—zeolite
- H. Softening**
- I. Iron and Manganese Removal**
- K. Chemical Dosage for Corrosion Correction or Water Stabilization**
Kc—by phosphate compounds
Dp—by alkali feed for pH adjustment
- M. Mixing Device or Tank**
Ms—patented sludge blanket
- N. Ammoniation**
Nc—with ammonia compound
Ng—with ammonia gas
- R. Recarbonation**
- S. Sedimentation**
Sv—upward-flow cylindrical tanks
- V. Fluoridation**
Va—with hydrofluosilicic acid
Vs—with sodium silicofluoride
Vt—with sodium fluoride

We appreciate being given the opportunity to petition the U.S. EPA for a determination that these aquifers are entitled to special protection and we look forward to cooperating with you in this matter. Should you have any questions or require additional information, please contact Mr. Gary L. Englund, P.E., Chief, Section of Water Supply and General Engineering at (612) 296-5330 or Edwin H. Ross, Supervisor, Ground Water Quality Control Unit (612) 296-5338. Very truly yours,

WARREN R. LAWSON, M.D.,
Commissioner of Health.

The Environmental Protection Agency intends to make a determination consistent with a complete review of data and information and a full opportunity for public participation. In this regard the agency solicits comments, data and references to add sources of information which will contribute to the factual record. In particular EPA seeks information relevant to:

(a) That portion of the hydrogeologic system underlying the Twin Cities metropolitan area which should be designated for protection as an aquifer which provides drinking water;

(b) The surface boundary of the recharge area for the aquifer, which is the area that would be subject to regulation under this provision;

(c) The boundary of the recharge zone, that is any area which drains into the recharge zone and contributes to the recharge of the aquifer;

(d) Any current or anticipated Federal financially assisted projects which may cause contamination of the aquifer;

(e) Any other information deemed relevant to the determination.

Comments, data and reference should be submitted in writing to:

John McGuire
Regional Administrator
U.S. Environmental Protection Agency
230 South Dearborn Street
Chicago, Illinois 60604
ATTN:
Twin Cities metropolitan area aquifer designation

on or before April 9, 1979. Information which is available to the agency concerning the ground water system of the Twin Cities metropolitan area will be available to the public for inspection or review at this address.

Dated: January 10, 1979.

JOHN MCGUIRE,
Regional Administrator.

[FR Doc. 79-4050 Filed 2-5-79; 8:45 am]

[6560-01-M]

[FRL 1053-3]

SCIENCE ADVISORY BOARD, ENVIRONMENTAL
HEALTH ADVISORY COMMITTEE, STUDY
GROUP ON PESTICIDE TOLERANCES

Open Meeting

Under Public Law 92-463, notice is hereby given that a meeting of the Study Group on Pesticide Tolerances of the Science Advisory Board's Environmental Health Advisory Committee will be held at 9:00 a.m. on February 26, 1979 in Conference Room A (Room 1112), Crystal Mall Building No. 2, 1921 Jefferson Davis Highway, Arlington, Virginia.

The principal purpose of the meeting will be (1) to discuss and comment on a report titled, "Cancer-Causing Chemicals in Food" by the House Subcommittee on Oversight and Investigations of the Committee on Interstate and Foreign Commerce (Committee Print No. 95-67, December 1978); and (2) to work on the Study Group's report to the Environmental Health Advisory Committee. The Agenda will also include (3) brief follow-up presentations and items of current interest to the Study Group.

Pertinent background information follows. In response to an Agency request to the Science Advisory Board, the Board's Environmental Health Advisory Committee established a Study Group on Pesticide Tolerances and charged it with assisting the Committee in an evaluation of the scientific basis of the Agency's system for establishing tolerances for pesticide residues in agricultural crops. This is the sixth meeting of the Study Group. At a meeting on April 5, 1978, the Study Group was briefed on and discussed various aspects of the legislative authority and mandate directly or indirectly relating to the Agency's tolerance setting system. At a meeting on May 11 and 12, 1978, the Study Group was briefed on and discussed scientific issues relating to estimates of exposure. At a meeting on June 27-28, 1978, the Study Group was briefed on and discussed scientific issues relating to toxicology data and hazard evaluation. At a meeting on October 23 and 24, 1978, the Study Group heard statements from members of the public, identified and discussed issues to be addressed in the Study Group's report to the Environmental Health Advisory Committee, and began to develop positions with regard to these issues. At a subsequent meeting on December 4 and 5, 1978, the Study Group continued to identify and discuss issues to be addressed in the Study Group's report and to develop positions with regard to these issues. Further meetings of the Study Group will be scheduled as needed.

The meeting will be open to the public. Any member of the public wishing to attend or present or submit a paper should contact the Secretariat, Science Advisory Board (A-101), U.S. Environmental Protection Agency, Washington, D.C. 20460 by c.o.b. February 20, 1979. Please ask for Mrs. Ilene Stein. The telephone number is (703) 557-7720.

Dated: January 31, 1979.

BURTON LEVY,
Acting Staff Director,
Science Advisory Board.

[FR Doc. 79-4051 Filed 2-5-79; 8:45 am]

[6712-01-M]

FEDERAL COMMUNICATIONS COMMISSION

CANADIAN STANDARD BROADCAST STATIONS

Notification List

List of new stations, proposed changes in existing stations, deletions, and corrections in assignments of Canadian standard broadcast stations modifying the assignments of Canadian broadcast stations contained in the Appendix to the Recommendations of the North American Regional Broadcasting Agreement Engineering Meeting January 30, 1941.

JANUARY 8, 1979.

CANADIAN LIST No. 381

Call letters	Location	Power kW	Antenna	Schedule	Class	Antenna height (feet)	Ground system		Proposed date of commencement of operation
							Number of radials	Length (feet)	
(NEW)	Richmond, British Columbia, N. 49°08'42", W. 123°03'09" (Reduced Q = 6.87 mV/m)	2.5	DA-1.....	940 kHz U	II	Jan. 8, 1980.

WALLACE E. JOHNSON,
Chief, Broadcast Bureau,
Federal Communications Commission.

[FR Doc. 79-3988 Filed 2-5-79; 8:45 am]

[6714-01-M]

FEDERAL DEPOSIT INSURANCE CORPORATION

CHANGES IN CONTROL IN INSURED NONMEMBER BANKS

Statement of Policy

INTRODUCTION

The Change in Bank Control Act of 1978, Title VI of the Financial Institutions Regulatory and Interest Rate Control Act of 1978, gives the Federal bank supervisory agencies the authority to disapprove changes in control of insured banks and bank holding companies.¹ The Federal Reserve Board is the Federal banking agency responsible for changes in control of bank holding companies and State member banks, and the Federal Deposit Insurance Corporation (the Corporation) and the Comptroller of the Currency are the Federal agencies responsible for changes in control of insured non-member and national banks, respectively.

The Act requires any person (broadly defined) seeking to acquire control

¹The Act retains with some modification existing reporting requirements relating to loans by banks secured by stock of other banks and management changes occurring after a change in control and extends these requirements to bank holding companies and loans secured by bank holding company stock.

of any insured bank or bank holding company to provide 60 days' prior written notice to the appropriate Federal banking agency. This requirement applies to all covered transactions that will be consummated after March 9, 1979. The Act specifically exempts transactions that are subject to section 3 of the Bank Holding Company Act of 1956 or section 18 of the Federal Deposit Insurance Act, since these transactions are covered by existing regulatory approval procedures. Accordingly, changes in control due to acquisitions by bank holding companies and changes in control of insured banks resulting from mergers, consolidations, or other similar transactions are not covered by the Act.

The Act describes the factors that the Corporation and the other Federal banking agencies are to consider in determining whether a transaction covered by the Act should be disapproved. These factors include the financial condition, competence, experience, and integrity of the acquiring person (or persons acting in concert) and the effect of the transaction on competition. The Corporation's objectives in its administration of the Act are to enhance and maintain public confidence in the banking system by preventing identifiable serious adverse effects resulting from anticompetitive combinations of interests, inadequate financial support, and unsuitable management

in these institutions. The Corporation will review each notice to acquire control of an insured State nonmember bank and will disapprove transactions that are likely to have serious harmful effects. It is the Corporation's intention to administer the Act in a manner that will minimize delays and government regulation of legitimate private sector transactions.

If the Corporation disapproves a change in control, the Corporation will notify the proposed acquiring party in writing within 3 days after its decision. The notice of disapproval will contain a statement of the basis for disapproval. The Act provides that the acquiring party may request a hearing by the Corporation in the event of a disapproval and provides a procedure for further review by the courts.

Forms for filing notices of proposed transactions covered by the Act will be available from the Regional Director of the Region in which the bank is located. When a substantially complete notice is received by the Regional Director, a letter of acknowledgement will be sent to the acquiring person indicating the date of receipt. The transaction may be completed 61 days or more after that date unless the acquiring person has been notified by the Corporation that the acquisition has been disapproved or that the 60-day period has been extended as provided for in the Act. To avoid undue inter-

ference with normal business transactions, the Corporation may issue a notice of its intention not to disapprove a proposal, after consulting the relevant State banking authorities as the Act requires.

INFORMATION TO BE CONTAINED IN NOTICES

Under the Act, the Corporation will require a "person" proposing to acquire control of an insured State nonmember bank to file a notice with the Corporation containing personal and biographical information, detailed financial information, details of the proposed acquisition, information on any structural or managerial changes contemplated for the institution, and other relevant information required by the Corporation. The elements of a notice, as prescribed by paragraph 6 of the Act, are set forth in the appendix to this statement, and prescribed forms for filing notice will be available from the appropriate Regional Director of the Corporation.

In order to be filed properly in accordance with the Act a notice must be substantially complete and responsive to every item specified in paragraph 6 of the Act. When the acquiring party is an individual, or a group of individuals acting in concert, the requirement for 5 years' personal financial data is deleted in favor of a current statement of assets and liabilities, a brief income summary, and a statement of any material changes since the date thereof, but the Corporation reserves the right to require up to 5 years of financial data from any acquiring person.

TRANSACTIONS REQUIRING SUBMISSION OF NOTICE

The Act defines "control" as the power—directly or indirectly—to vote 25 percent or more of any class of voting securities or to direct the management or policies of a bank holding company or an insured bank. Therefore, any transaction, unless exempted by the Act, that results in the acquiring party having voting control of 25 percent or more of any class of voting securities or results in the power to direct the management or policies of such an institution would trigger the notice requirement. However, any person who on March 9, 1979, controls an insured State nonmember bank shall not be required to file a notice to maintain or increase control positions in the same institution. In addition, the Corporation's regulations allow persons who on March 9, 1979, fall within a presumption described in the next paragraph to acquire additional shares of an institution without filing notice so long as they will not have voting control of 25 percent or more of the institution. In connection with

transactions that would result in greater voting control, such persons may file the required notice or request that the Corporation make a determination that they already control the institution.

With respect to persons who have the power to vote less than 25 percent of an institution's shares, the Corporation's regulations establish the following rebuttable presumptions for purposes of the notice requirements of the Act:

(1) Where the institution to be acquired has issued any class of securities subject to the registration requirements of Section 12 of the Securities Exchange Act of 1934 (15 U.S.C. § 78l), and a transaction would result in a person (or group of persons acting in concert) having voting control of 10 percent or more of any class of voting securities of that institution, the transaction results in control.

(2) Where a transaction involving any class of voting securities of an insured State nonmember bank would result in a person (or group of persons acting in concert) having voting control of 10 percent or more and after the transaction the acquiring person would be the largest shareholder of that institution, the transaction results in control.

Other transactions resulting in a person's control of less than 25 percent of a class of voting shares of an insured State nonmember bank would not result in control for purposes of the Act. In addition, customary one-time proxy solicitations and the receipt of pro rata stock dividends would not be subject to the Act's notice requirements.

In some cases corporations, partnerships, certain trusts, associations, and similar organizations that are not already bank holding companies may be uncertain whether to proceed under this Act or under the Bank Holding Company Act with respect to a particular acquisition. These organizations should comply with the notice requirements of this Act if they are not required to secure prior approval from the Board of Governors of the Federal Reserve System under the Bank Holding Company Act. However, some transactions, particularly foreclosures by institutional lenders, fiduciary acquisitions by banks, and increases of majority holdings by bank holding companies, described in Sections 2(a)(5)(D) and 3(a)(A) and (B) of the Bank Holding Company Act, do not require the prior approval of the Corporation or the Board of Governors of the Federal Reserve System, but they are considered subject to Section 3 of the Bank Holding Company Act and do not require notices under this Act.

Persons contemplating an acquisition that would result in a change in

control of an insured State nonmember bank should request appropriate forms and instructions from the Regional Director of the Region in which the affected institution is located. If there is any doubt whether a proposed transaction requires a notice, the acquiring person should consult the Regional Director for guidance. The Act places the burden of providing notice on the prospective acquiring person and substantial civil penalties can be imposed for willful violations.

CERTAIN CONTROL TRANSACTIONS EXEMPT FROM PRIOR NOTICE REQUIREMENTS

The Corporation's regulations exempt the following transactions from the prior notice requirements of the Act:

- (1) A foreclosure of a debt previously contracted in good faith,
- (2) Testate or intestate succession, and
- (3) A bona fide gift.

Under these regulations, a person acquiring control in the situations described above is required to furnish certain information to the Regional Director promptly after the transaction, and the affected institution must report promptly any changes or replacement of its chief executive officer or of any director in accordance with Section 7(j)(12) of the Act.

Under these regulations, acquisitions of shares in foreign banks which have an insured branch or branches in the United States are also exempt from the prior notice requirements of the Act, but this exemption does not extend to the reports and information required under Sections 7(j)(9), (10), and (12) of the Act.

DISAPPROVAL OF CHANGES IN CONTROL

The Act sets forth various factors to be considered in the evaluation of a proposal. The Corporation is required to review the competitive impact of the transaction, the financial condition of the acquiring person, and the competence, experience, and integrity of that person and the proposed management of the institution. In assessing the financial condition of the acquiring person, the Corporation will weigh any debt servicing requirements in light of the acquiring person's overall financial strength, the institution's earnings performance, asset condition, capital adequacy, future prospects, and the likelihood of an acquiring party making unreasonable demands on the resources of the institution.

By order of the Board of Directors,
January 24, 1979.

FEDERAL DEPOSIT INSURANCE
CORPORATION
ALAN R. MILLER,
Executive Secretary.

APPENDIX

CHANGE IN BANK CONTROL ACT OF 1978
INFORMATION REQUIREMENTS

Paragraph 6 of the Act reads as follows:

Except as otherwise provided by regulation* of the appropriate Federal banking agency, a notice filed pursuant to this subsection shall contain the following information:

(A) The identity, personal history, business background and experience of each person by whom or on whose behalf the acquisition is to be made, including his material business activities and affiliations during the past five years, and a description of any material pending legal or administrative proceedings in which he is a party and any criminal indictment or conviction of such person by a State or Federal court.

(B) A statement of the assets and liabilities of each person by whom or on whose behalf the acquisition is to be made, as of the end of the fiscal year for each of the five fiscal years immediately preceding the date of the notice, together with related statements of income and source and application of funds for each of the fiscal years then concluded, all prepared in accordance with generally accepted accounting principles consistently applied, and an interim statement of the assets and liabilities of each such person, together with related statements of income and source and application of funds, as of a date not more than ninety days prior to the date of the filing of the notice.

(C) The terms and conditions of the proposed acquisition and the manner in which the acquisition is to be made.

(D) The identity, source and amount of the funds or other consideration used or to be used in making the acquisition, and if any part of these funds or other consideration has been or is to be borrowed or otherwise obtained for the purpose of making the acquisition, a description of the transaction, the names of parties, and any arrangements, agreements or understandings with such persons.

(E) Any plans or proposals which any acquiring party making the acquisition may have to liquidate the bank, to sell its assets or merge it with any

*Requirements for financial data as to individuals have been amended by Section 303.15(b) of the Federal Deposit Insurance Corporation Rules and Regulations (12 C.F.R. § 303.15(b)). The Corporation has developed forms which, if properly executed, will meet the information requirements of a notice.

company or to make any other major change in its business or corporate structure or management.

(F) The identification of any person, employed, retained, or to be compensated by the acquiring party, or by any person on his behalf, to make solicitations or recommendations to stockholders for the purpose of assisting in the acquisition, and a brief description of the terms of such employment, retainer, or arrangement for compensation.

(G) Copies of all invitations or tenders or advertisements making a tender offer to stockholders for purchase of their stock to be used in connection with the proposed acquisition.

(H) Any additional relevant information in such form as the appropriate Federal banking agency may require by regulation or by specific request in connection with any particular notice.

[FR Doc. 79-3955 Filed 2-5-79; 8:45 am]

[6730-01-M]

FEDERAL MARITIME COMMISSION

INDEPENDENT OCEAN FREIGHT FORWARDER
LICENSES

Correction to Notice of Revocation

By Decision served July 24, 1978, in Docket No. 77-53, *Licensing of Independent Ocean Freight Forwarders*, (FEDERAL REGISTER, Vol. 43, No. 146, p. 32776, July 28, 1978); the Federal Maritime Commission amended its General Order 4 (46 CFR 510) to require all licensed independent ocean freight forwarders to file with the Commission a surety bond in the amount of \$30,000. The amendment stated that if a licensee fails to file such bond on or before December 1, 1978, the license shall be revoked in accordance with Rule 510.9 of General Order 4.

The Commission published a Notice of Revocation in the FEDERAL REGISTER on January 3, 1979 (Vol. 44, No. 2, pp. 953-955) wherein notice was given of the independent ocean freight forwarders who had failed to file with the Commission a surety bond in the amount of \$30,000 and whose licenses were revoked effective December 2, 1978. Erroneously, Mattoon & Co., Inc. and Mattoon & Co., Inc. of L.A., 244 Jackson Street, San Francisco, California 94111, the holders of Independent Ocean Freight Forwarder License No. 1693, were among the licensees named. Mattoon & Co., Inc. and Mattoon & Co., Inc. of L.A. complied with the bonding requirement before December 1, 1978, hence Notice is hereby given that FMC Independent Ocean Freight Forwarder License No. 1693 has not been revoked.

Dated: January 30, 1979.

FRANCIS C. HURNEY,
Secretary.

[FR Doc. 79-3947 Filed 2-5-79; 8:45 am]

[6730-01-M]

MEDITERRANEAN DISCUSSION AGREEMENT

Notice of Agreements Filed

The Federal Maritime Commission hereby gives notice that the following agreements have been filed with the Commission for approval pursuant to section 15 of the Shipping Act, 1916, as amended (39 Stat. 733, 75 Stat. 763, 46 U.S.C. 814).

Interested parties may inspect and obtain a copy of each of the agreements and the justifications offered therefor at the Washington Office of the Federal Maritime Commission, 1100 L Street, N.W., Room 10423; or may inspect the agreements at the Field Offices located at New York, N.Y.; New Orleans, Louisiana; San Francisco, California; Chicago, Illinois; and San Juan, Puerto Rico. Interested parties may submit comments on each agreement, including requests for hearing, to the Secretary, Federal Maritime Commission, Washington, D.C. 20573, within 20 days after the date of the FEDERAL REGISTER in which this notice appears. Comments should include facts and arguments concerning the approval, modification, or disapproval of the proposed agreement. Comments shall discuss with particularity allegations that the agreement is unjustly discriminatory or unfair as between carriers, shippers, exporters, importers, or ports, or between exporters from the United States and their foreign competitors, or operates to the detriment of the commerce of the United States, or is contrary to the public interest, or is in violation of the Act.

A copy of any comments should also be forwarded to the party filing the agreements and the statement should indicate that this has been done.

AGREEMENT NO.: 9972-6.

FILING PARTY: Howard A. Levy, Esquire, Suite 727, 17 Battery Place, New York, New York 10004.

SUMMARY: Agreement No. 9972-6 modifies the basic agreement of the Mediterranean Discussion Agreement to extend the duration of the agreement through March 29, 1981.

AGREEMENT NO.: 10267-3.

FILING PARTY: Howard A. Levy, Esquire, Suite 727, 17 Battery Place, New York, New York 10004.

SUMMARY: Agreement No. 10267-3 proposes to amend the Container Carriers Discussion Agreement, by ex-

tending the term thereof for a further period of approval of one year, from its present expiration date of March 31, 1979, through March 31, 1980.

AGREEMENT NO.: 10361.

FILING PARTY: Edward J. Sheppard, Esquire, Schmeltzer, Aptaker & Sheppard, P.C., 1800 Massachusetts Avenue, N.W., Washington, D.C. 20036.

SUMMARY: Agreement No. 10361, between Farrell Lines and Compagnie Maritime Zairoise (CMZ) appoints Farrell as the port and husbanding agent for CMZ vessels operating between the West Coast of Africa and the Atlantic Coast of the United States.

By Order of the Federal Maritime Commission.

Dated: January 31, 1979.

FRANCIS C. HURNEY,
Secretary.

[FR Doc. 79-3946 Filed 2-5-79; 8:45 am]

[6210-01-M]

FEDERAL RESERVE SYSTEM

[Docket No. R-0199]

CHANGE IN BANK CONTROL ACT OF 1978

Policy Statement

Introduction. The Change in Bank Control Act of 1978, Title VI of the Financial Institutions Regulatory and Interest Rate Control Act of 1978, gives the Federal bank supervisory agencies the authority to disapprove changes in control of insured banks and bank holding companies.¹ The Federal Reserve Board is the responsible Federal banking agency for changes in control of bank holding companies and State member banks, and the Federal Deposit Insurance Corporation and the Comptroller of the Currency are responsible for insured State nonmember and national banks, respectively.

The Act requires any person (broadly defined) seeking to acquire control of any insured bank or bank holding company to provide 60 days' prior written notice to the appropriate Federal banking agency. This requirement applies to all covered transactions that will be consummated after March 9, 1979. The Act specifically exempts transactions that are subject to section 3 of the Bank Holding Company Act of 1956 or section 18 of the Feder-

¹The Act retains with some modification existing reporting requirements relating to loans by banks secured by stock of other banks and management changes occurring after a change in control and extends these requirements to bank holding companies and loans secured by bank holding company stock.

al Deposit Insurance Act, since these transactions are covered by existing regulatory approval procedures. Accordingly, changes in control due to acquisitions by bank holding companies and changes in control of insured banks resulting from mergers, consolidations, or other similar transactions are not covered by the Act.

The Act describes the factors that the Federal Reserve and the other Federal banking agencies are to consider in determining whether a transaction covered by the Act should be disapproved. These factors include the financial condition, competence, experience, and integrity of the acquiring person (or persons acting in concert) and the effect of the transaction on competition. The Federal Reserve Board's objectives in its administration of the Act are to enhance and maintain public confidence in the banking system by preventing identifiable serious adverse effects resulting from anticompetitive combinations of interests, inadequate financial support, and unsuitable management in these institutions. The Board will review each notice to acquire control of a State member bank or bank holding company and will disapprove transactions that are likely to have serious harmful effects. It is the Board's intention to administer the Act in a manner that will minimize delays and government regulation of private sector transactions.

If the Board disapproves a change in control, the Board will notify the proposed acquiring party in writing within three days after its decision. The notice of disapproval will contain a statement of the basis for disapproval. The Act provides that the acquiring party may request a hearing by the Board in the event of a disapproval and provides a procedure for further review by the courts.

Forms for filing notices of proposed transactions covered by the Act will be available from the Federal Reserve Banks. When a substantially complete notice is received by the Federal Reserve Bank, a letter of acknowledgment will be sent to the acquiring person indicating the date of receipt. The transaction may be completed 61 days or more after that date unless the acquiring person has been notified by the Board that the acquisition has been disapproved or that the 60-day period has been extended as provided for in the Act. To avoid undue interference with normal business transactions, the Board may issue a notice of its intention not to disapprove a proposal, after consulting the relevant State banking authorities as the Act requires.

Information to be contained in notices. The Act requires a "person" proposing to acquire control of a bank

holding company or State member bank to file a notice with the Federal Reserve Board containing personal and biographical information, detailed financial information, details of the proposed acquisition, information on any structural or managerial changes contemplated for the institution, and other relevant information required by the Board. The elements of a notice, as prescribed by paragraph 6 of the Act, are set forth in the appendix to this statement, and prescribed forms for filing notice will be available from the Federal Reserve Banks.

In order to be filed properly in accordance with the Act, a notice must be substantially complete and responsive to every item specified in paragraph 6 of the Act. When the acquiring party is an individual, or a group of individuals acting in concert, the requirement for five years' personal financial data is deleted in favor of a current statement of assets and liabilities, a brief income summary, and a statement of any material changes since the date thereof, but the Board reserves the right to require up to five years of financial data from any acquiring person.

Transactions requiring submission of notice. The act defines "control" as the power—directly or indirectly—to vote 25 per cent or more of any class of voting securities, or to direct the management or policies, of a bank holding company or insured bank. Therefore, any transaction, unless exempted by the Act, that results in the acquiring party having voting control of 25 per cent or more of any class of voting securities, or results in the power to direct the management or policies, of such an institution would trigger the notice requirement. However, any person who on March 9, 1979, controls a bank holding company or State member bank shall not be required to file a notice to maintain or increase control positions in the same institution. In addition, the Board's regulations allow persons who on March 9, 1979, fall within a presumption described in the next paragraph to acquire additional shares of an institution without filing notice so long as they will not have voting control of 25 per cent or more of the institution. In connection with transactions that would result in greater voting control, such persons may file the required notice or request that the Board make a determination that they already control the institution.

With respect to persons who have the power to vote less than 25 per cent of an institution's shares, the Board has established the following rebuttable presumptions for purposes of the notice requirements under the Act:

(1) Where an institution has issued any class of securities subject to regis-

tration under section 12 of the Securities Exchange Act of 1934 (15 U.S.C. 78l), and a transaction would result in a person (or group of persons acting in concert) having voting control of 10 per cent or more of any class of voting securities of that institution, the transaction results in control.

(2) Where a transaction involving any class of voting securities of a bank holding company or State member bank would result in a person (or group of persons acting in concert) having voting control of 10 per cent or more, and after the transaction the acquiring person would be the largest shareholder of that institution, the transaction results in control.

Other transactions resulting in a person's control of less than 25 per cent of a class of voting shares of a bank holding company or State member bank would not result in control for purposes of the Act. In addition, customary one-time proxy solicitations and the receipt of pro-rata stock dividends are not subject to the Act's notice requirements.

In some cases corporations, partnerships, certain trusts, associations, and similar organizations that are not already bank holding companies may be uncertain whether to proceed under this Act or under the Bank Holding Company Act with respect to a particular acquisition. These organizations should comply with the notice requirements of this Act if they are not required to secure prior Board approval under the Bank Holding Company Act. However, some transactions, particularly foreclosures by institutional lenders, fiduciary acquisitions by banks, and increases of majority holdings by bank holding companies, described in sections 2(a)(5)(D) and 3(a)(A) and (B) of the Bank Holding Company Act, do not require the Board's prior approval, but they are considered subject to section 3 of the Bank Holding Company Act and do not require notices under this Act.

Persons contemplating an acquisition that would result in a change in control of a bank holding company or State member bank should request appropriate forms and instructions from the Federal Reserve Bank in whose district the affected institution is located. If there is any doubt whether a proposed transaction requires a notice, the acquiring person should consult the Federal Reserve Bank for guidance. The Act places the burden of providing notice on the prospective acquiring person and substantial civil penalties can be imposed for willful violations.

Certain control transactions exempt from prior notice requirements. The Board's regulations exempt the following transactions from the prior notice requirements of the Act:

- (1) A foreclosure of a debt previously contracted in good faith;
- (2) Testate or intestate succession; and
- (3) A bona fide gift.

Under these regulations, a person acquiring control in the situations described above is required to furnish certain information to the Federal Reserve Bank promptly after the transaction, and the affected institution must report promptly any changes or replacement of its chief executive officer or of any director, in accordance with paragraph 12 of the Act.

Under these regulations, acquisitions of control of foreign bank holding companies are also exempt from the prior notice requirements of the Act, but this exemption does not extend to the reports and information required under paragraphs 9, 10, and 12 of the Act.

Disapproval of changes in control. The Act sets forth various factors to be considered in the evaluation of a proposal. The Board is required to review the competitive impact of the transaction, the financial condition of the acquiring person, and the competence, experience, and integrity of that person and the proposed management of the institution. In assessing the financial condition of the acquiring person, the Board will weigh any debt servicing requirements in light of the acquiring person's overall financial strength, the institution's earnings performance, asset condition, capital adequacy, future prospects, and the likelihood of an acquiring party making unreasonable demands on the resources of the institution.

APPENDIX.—CHANGE IN BANK CONTROL ACT OF 1978 INFORMATION REQUIREMENTS

Paragraph 6 of the Act reads as follows: Except as otherwise provided by regulation of the appropriate Federal banking agency, a notice filed pursuant to this subsection shall contain the following information:

(A) The identity, personal history, business background and experience of each person by whom or on whose behalf the acquisition is to be made, including his material business activities and affiliations during the past five years, and a description of any material pending legal or administrative proceedings in which he is a party and any criminal indictment or conviction of such person by a State or Federal court.

(B) A statement of the assets and liabilities of each person by whom or on whose behalf the acquisition is to be made, as of the end of the fiscal year for each of the five fiscal years immediately preceding the date of the notice, together with related statements of income and source and application of funds for each of the fiscal years then concluded, all prepared in accordance with generally accepted accounting principles consistently applied, and an interim statement of the assets and liabilities for each such person, together with related statements of income and source and application of funds, as of a date not more than

ninety days prior to the date of the filing of the notice.

(C) The terms and conditions of the proposed acquisition and the manner in which the acquisition is to be made.

(D) The identity, source and amount of the funds or other consideration used or to be used in making the acquisition, and if any part of these funds or other consideration has been or is to be borrowed or otherwise obtained for the purpose of making the acquisition, a description of the transaction, the names of parties, and any arrangements, agreements or understandings with such persons.

(E) Any plans or proposals which any acquiring party making the acquisition may have to liquidate the bank, to sell its assets or merge it with any company or to make any other major change in its business or corporate structure or management.

(F) The identification of any person, employed, retained, or to be compensated by the acquiring party, or by any person on his behalf, to make solicitations or recommendations to stockholders for the purpose of assisting in the acquisition, and a brief description of the terms of such employment, retainer, or arrangement for compensation.

(G) Copies of all invitations or tenders or advertisements making a tender offer to stockholders for purchase of their stock to be used in connection with the proposed acquisition.

(H) Any additional relevant information in such form as the appropriate Federal banking agency may require by regulation or by specific request in connection with any particular notice.

Board of Governors of the Federal Reserve System, January 31, 1979.

GRIFFITH L. GARWOOD,
Deputy Secretary of the Board.

[FR Doc. 79-4084 Filed 2-5-79; 8:45 am]

[6210-01-M]

FEDERAL RESERVE SYSTEM

CONSUMER ADVISORY COUNCIL

Meeting

Notice is hereby given that the Consumer Advisory Council will meet on Wednesday, February 21, and Thursday, February 22. The meeting, which will be open to public observation, will take place in Terrace Room E of the Martin Building. The February 21 session will begin at 1 p.m. until 5 p.m. The February 22 session will begin at 9 a.m. and conclude at 3 p.m. The Martin Building is located on C Street, Northwest, between 20th and 21st Streets in Washington, D.C.

The Council's function is to advise the Board on the exercise of the Board's responsibilities with regard to consumer credit legislation and regulation. It is anticipated that the February 21-22 meeting of the Council will include consideration of the following topics:

1. EFT Regulation

Proposed regulations to implement §§ 909 and 911 of the Electronic Fund Transfer Act. Those sections, which take effect in February 1979, concern consumer liability for unauthorized use of EFT cards and restrictions on unsolicited issuance of EFT cards.

Regulatory implementation of the remainder of the Act which takes effect in May 1980.

2. Relationship Between the Truth in Lending and Electronic Fund Transfer Acts

Recommendations for statutory amendments to integrate statutory provisions relating to issuance, consumer liability for unauthorized use and error resolution.

3. Unfair Bank Practices

Results of recent survey of certain bank practices; implementation of the Board's authority under the Federal Trade Commission Improvement Act to ban unfair or deceptive bank practices.

4. Economic Briefing

Presentation by the Board's staff on consumer credit, general economic outlook, and interest rates.

5. Consumer Advisory Council Organizational Matters

Discussion of the Council's operations for the coming year.

Other matters previously considered by the Council or initiated by Council members.

Information with regard to this meeting may be obtained from Mr. Joseph R. Coyne, Assistant to the Board, at (202) 452-3204.

Board of Governors, January 30, 1979.

THEODORE E. ALLISON,
Secretary of the Board.

[FR Doc. 79-3982 Filed 2-5-79; 8:45 am]

[6210-01-M]

CALIFORNIA BANCORP, INC.

Formation of Bank Holding Company

California Bancorp, Inc., Anaheim, California, has applied for the Board's approval under section 3(a)(1) of the Bank Holding Company Act (12 U.S.C. 1842(a)(1)) to become a bank holding company by acquiring 100 per cent (less directors' qualifying shares) of the voting shares of Anaheim National Bank, Anaheim, California. The factors that are considered in acting on the application are set forth in section 3(c) of the Act (12 U.S.C. 1842(c)).

The application may be inspected at the offices of the Board of Governors or at the Federal Reserve Bank of San Francisco. Any person wishing to comment on the application should submit

views in writing to the Reserve Bank, to be received not later than February 23, 1979. Any comment on an application that requests a hearing must include a statement of why a written presentation would not suffice in lieu of a hearing, identifying specifically any questions of fact that are in dispute and summarizing the evidence that would be presented at a hearing.

Board of Governors of the Federal Reserve System, January 30, 1979.

GRIFFITH L. GARWOOD,
Deputy Secretary of the Board.

[FR Doc. 79-3981 Filed 2-5-79; 8:45 am]

[6210-01-M]

MONTGOMERY BANCORPORATION, INC.

Formation of Bank Holding Company

Montgomery Bancorporation, Inc., Montgomery, Minnesota, has applied for the board's approval under section 3(a)(1) of the Bank Holding Company Act (12 U.S.C. 1842(a)(1)) to become a bank holding company by acquiring 90 percent of the voting shares of Citizens State Bank of Montgomery, Montgomery, Minnesota. The factors that are considered in acting on the application are set forth in section 3(c) of the Act (12 U.S.C. 1842(c)).

The application may be inspected at the offices of the Board of Governors or at the Federal Reserve Bank of Minneapolis. Any person wishing to comment on the application should submit views in writing to the Secretary, Board of Governors of the Federal Reserve System, Washington, D.C. 20551 to be received no later than March 1, 1979. Any comment on an application that requests a hearing must include a statement of why a written presentation would not suffice in lieu of a hearing, identifying specifically any questions of fact that are in dispute and summarizing the evidence that would be presented at a hearing.

Board of Governors of the Federal Reserve System, January 29, 1979.

GRIFFITH L. GARWOOD,
Deputy Secretary of the Board.

[FR Doc. 79-3985 Filed 2-5-79; 8:45 am]

[6210-01-M]

NORTHWEST BANCORPORATION

Acquisition of Bank

Northwest Bancorporation, Minneapolis, Minnesota, has applied for the Board's approval under section 3(a)(3) of the Bank Holding Company Act (12 U.S.C. 1842(a)(3)) to acquire 95 per cent or more of the voting shares of First National Bank, Cedar Falls, Iowa. The factors that are considered in acting on the application are set

forth in section 3(c) of the Act (12 U.S.C. 1842(c)).

The application may be inspected at the offices of the Board of Governors or at the Federal Reserve Bank of Minneapolis. Any person wishing to comment on the application should submit views in writing to the Secretary, Board of Governors of the Federal Reserve System, Washington, D.C. 20551, to be received not later than March 2, 1979. Any comment on an application that requests a hearing must include a statement of why a written presentation would not suffice in lieu of a hearing, identifying specifically any questions of fact that are in dispute and summarizing the evidence that would be presented at a hearing.

Board of Governors of the Federal Reserve System, January 30, 1979.

GRIFFITH L. GARWOOD,
Deputy Secretary of the Board.

[FR Doc. 79-3983 Filed 2-5-79; 8:45 am]

[6210-01-M]

TAYLOR BANCOR, INC.

Formation of Bank Holding Company

Taylor Bancor, Inc., Emington, Illinois, has applied for the Board's approval under section 3(a)(1) of the Bank Holding Company Act (12 U.S.C. 1842(a)(1)) to become a bank holding company by acquiring 80 percent or more of the voting shares of The Taylor State State Bank, Emington, Illinois. The factors that are considered in acting on the application are set forth in section 3(c) of the Act (12 U.S.C. 1842(c)).

The application may be inspected at the offices of the Board of Governors or at the Federal Reserve Bank of Chicago. Any person wishing to comment on the application should submit views in writing to the Reserve Bank, to be received not later than February 26, 1979. Any comment on an application that requests a hearing must include a statement of why a written presentation would not suffice in lieu of a hearing, identifying specifically any questions of fact that are in dispute and summarizing the evidence that would be presented at a hearing.

Board of Governors of the Federal Reserve System, January 30, 1979.

GRIFFITH L. GARWOOD,
Deputy Secretary of the Board.

[FR Doc. 79-3984 Filed 2-5-79; 8:45 am]

[4110-03-M]

DEPARTMENT OF HEALTH,
EDUCATION, AND WELFARE

Food and Drug Administration

[Docket No. 76N-0494]

PROTEIN HYDROLYSATES AND CERTAIN
GLUTAMATESAvailability of Information; Request for
Comments and Additional Information

AGENCY: Food and Drug Administration.

ACTION: Notice.

SUMMARY: This document announces the public availability of new data and information concerning the safety of protein hydrolysates and certain glutamates, including monosodium L-glutamate. This information was compiled during the Food and Drug Administration's (FDA's) review of generally recognized as safe (GRAS) and prior-sanctioned human food ingredients. This document also invites public comment on this new data and solicits any additional new information that may be available on the safety of protein hydrolysates and glutamates.

DATE: Comments and additional data and information may be submitted until April 9, 1979.

ADDRESSES: Written submissions to the Hearing Creek (HFA-305), Food and Drug Administration, Rm. 4-65, 5600 Fishers Lane, Rockville, MD 20857 (3 copies) and the Life Sciences Research Office, Federation of American Societies for Experimental Biology (FASEB), 9650 Rockville Pike, Bethesda, MD 20014 (10 copies).

FOR FURTHER INFORMATION
CONTACT:

Corbin I. Miles, Bureau of Foods (HFF-335), Food and Drug Administration, Department of Health, Education, and Welfare, 200 C St. SW., Washington, DC 20204, 202-472-4750.

SUPPLEMENTARY INFORMATION: This notice announces the public availability of additional data and information on the safety of certain glutamates (including monosodium L-glutamate) and protein hydrolysates, invites public comment on the data, and requests submission to FDA and the FASEB Select Committee on GRAS Substances (the Select Committee) of any new safety information not previously considered in the review of the GRAS status of glutamates and protein hydrolysates.

As part of FDA's comprehensive study of human food ingredients classified as GRAS or subject to a prior sanction, the agency has compiled a large quantity of scientific information on the safety of glutamates and protein hydrolysates as human food ingredients. Part of this information was described in the FEDERAL REGISTER of April 1, 1977 (42 FR 17526). Other information on the safety of glutamates and protein hydrolysates was presented to the Select Committee at public hearings held on July 25 and 26, 1977. These and other data formed the basis for the Select Committee's conclusions on the safety of glutamates and protein hydrolysates as food ingredients. These conclusions were contained in tentative and final reports submitted to FDA in November 1976 and July 1978, respectively.

However, a large quantity of addi-

tional new data and information, described below in this notice, was not reviewed by the Select Committee because it became available after the Select Committee had completed its review of the scientific literature and submitted its final reports to FDA. Because of the quantity of this new information and its possible importance in assessing the safety of these food ingredients, FDA has requested the Select Committee to review this additional information. Pending completion of this supplemental review, FDA is deferring further action on its review of the GRAS status of glutamates and protein hydrolysates. The new information to be covered in the supplemental review will include recent scientific publications, unpublished data, and comments by scientists and trade associations on the Select Committee reports. The information is described as follows:

RECENT SCIENTIFIC REPORTS SENT TO FDA CONCERNING THE SAFETY OF GLUTAMATES

Date	Author and source	Subject
1. 1977	Y. O'Hara et al., <i>Journal of Toxicological Science</i> , 2:281.	Effect of administration routes of monosodium glutamate on plasma glutamate levels in infant, weanling, and adult mice.
2. 1978	Y. Takasaki, <i>Toxicology</i> , 9:293	Studies on brain lesions by administration of monosodium L-glutamate to mice. I. Brain lesions in infant mice caused by administration of monosodium L-glutamate.
3. 1978	Y. Takasaki, <i>Toxicology</i> , 9:293, p. 307.	Studies on brain lesions after administration of monosodium L-glutamate to mice. II. Absence of brain damage following administration of monosodium L-glutamate in the diet.
4. (Not given)	R. W. James et al., (unpublished).	Uptake of glutamate in beagle dogs after oral gavage with MSG.
5. 1978	Gareth Owen, <i>Toxicology Letters</i> , 1:221.	The feeding of diets containing up to 4% monosodium glutamate to rats for 2 years.
6. 1978	R. W. James et al., <i>Toxicology Letters</i> , 1:195.	The oral administration of MSG at varying concentrations to male mice.
7. 1978	Gareth Owen et al., <i>Toxicology Letters</i> , 1:217.	The feeding of diets containing up to 10% monosodium glutamate to beagle dogs for 2 years.
8. 1977	R. Heywood et al., <i>Toxicology Letters</i> , 1:151.	The ad libitum feeding of monosodium glutamate to weanling mice.
9. September 1972	W. A. Reynolds, Congress of Nutrition, Mexico City.	Neuroanatomic and metabolic responses of the mouse and monkey to MSG administration.
10. May 29-31, 1978		Program and copies of presentations made at the International Symposium on Biochemistry and Physiology of Glutamic Acid, Milan, Italy.

COMMENTS ON SELECT COMMITTEE FINAL
REPORTS ON GLUTAMATES AND PRO-
TEIN HYDROLYSATES

1. Letter dated October 3, 1978 from Dr. A. Ebert, International Glutamate Technical Committee.

2. Letter dated September 15, 1978 from Dr. A. A. Worden, Huntingdon Research Center, Huntingdon, England.

3. Letter dated September 14, 1978 from Dr. W. A. Reynolds, University of Illinois Medical Center.

4. Letter of September 14, 1978 from Dr. R. J. Wurtman, Massachusetts Institute of Technology.

5. Letter of September 13, 1978 from Dr. S. Garattini, Instituto di Ricerche Farmacologiche "Mario Negri," Milan, Italy.

6. Letter dated September 22, 1978 from Dr. R. A. Kenney, George Washington University Medical Center.

7. Letter of September 22, 1978 from Drs. H. P. Wurzner and K. Anantharaman, Nestle Technical Assistance Company, Ltd., Lausanne, Switzerland.

8. Letters of October 10 and October 16, 1978 from Dr. L. D. Stegink, University of Iowa.

9. Report dated September 28, 1978 from International Glutamate Technical Committee.

10. Report dated October 13, 1978 from the Glutamate Association, United States.

11. Correspondence (July 11-October 2, 1978) between Dr. A. D. Colman, Professor of Psychiatry, University of California Medical Center in San Francisco, and Dr. George W. Irving, Jr., Chairman, Select Committee on GRAS Substances, Federation of American Societies for Experimental Biology.

12. Correspondence (September 7-October 8, 1978) between Dr. A. D. Colman, Professor of Psychiatry, University of California Medical Center in San Francisco, and FDA.

13. Report dated September 27, 1978 from the International Hydrolyzed Protein Council.

A single copy of all of the data and information listed above is available for review in the office of the Hearing Clerk (HFA-305), Food and Drug Administration, Rm. 4-65, 5600 Fishers Lane, Rockville, MD 20857, between 9 a.m. and 4 p.m., Monday through Friday. Additional information relating to the GRAS review of glutamates (including monosodium L-glutamate) and protein hydrolysates will be placed on display at the office of the Hearing Clerk, at the above address, as it becomes available.

Interested persons may, on or before April 9, 1979 submit comments on the new information contained in the notice, or may submit additional information on the safety of glutamates (including monosodium L-glutamate) and protein hydrolysates. Submissions (10 copies) should be addressed to the Select Committee on GRAS Substances, Life Sciences Research Office, Federation of American Societies for Experimental Biology, 9650 Rockville Pike, Bethesda, MD 20014. Three copies of each submission, identified with the Hearing Clerk docket number found in brackets in the heading of this document, should also be sent to the Hearing Clerk, Food and Drug Administration, Rm. 4-65, 5600 Fishers Lane, Rockville, MD 20857; all submissions will be placed on public display in that office.

Dated: January 23, 1979.

WILLIAM F. RANDOLPH,
Acting Associate Commissioner
for Regulatory Affairs.

[FR Doc. 79-3782 Filed 2-5-79; 8:45 am]

[4110-35-M]

Health Care Financing Administration

PHARMACEUTICAL REIMBURSEMENT BOARD

Intent to Set MAC Limits

AGENCY: Health Care Financing Administration (HCFA), HEW.

ACTION: Notice of intent to set MAC limits.

SUMMARY: The Pharmaceutical Reimbursement Board is considering setting maximum allowable cost (MAC) limits for the drug products specified in this notice.

FOR FURTHER INFORMATION CONTACT:

Peter J. Rodler, Executive Secretary, Pharmaceutical Reimbursement Board, 3076 Switzer Building, 330 C Street, S.W., Washington, D.C. 20201, 202-472-3820.

SUPPLEMENTARY INFORMATION:

Pursuant to 45 CFR 19.4, the Pharmaceutical Reimbursement Board has identified the following multiple source drugs as drugs for which significant amounts of Federal funds are expended and for which there are significantly different prices:

Diethylpropion HCl, 75 mg C.R. Tablets
Potassium Chloride, liquid
Methychlothiazide, 5 mg Tablets
Fluocinolone Acetonide, 0.025% and 0.01% cream and 0.01% solution
Bethanechol Chloride, 10 mg and 25 mg tablets
Niacin, 125 mg and 250 mg T.R. capsules
Hydrochlorothiazide/reserpine, 25 mg and 50 mg tablets
Isoxsuprine, 19 mg and 20 mg tablets
Phenylephrine, 100 mg capsules
Reserpine / hydralazine / hydrochlorothiazide, tablets
Propoxyphene/acetaminophen, 65 mg/650 mg tablets
Griseofulvin, microcrystalline 125, 250 and 500 mg tablets
Meprobamate/tridihexethyl chloride, 200 and 400 mg tablets
Sulfanilamide/aminacrine/allantoin, cream w/applicator and suppositories
Estrogens esterified, 0.625 and 1.25 mg tablets
Methenamine hippurate, 1Gm tablets
Methaqualone, 300 mg tablets
Dieloxacillin sodium, 250 mg capsules and 62.5 mg/5 cc oral solution
Quinidine Sulfate, 200 mg tablets Theophylline, 200 mg capsules and 250 mg T.R. capsules
Theophylline w/Guafenesin, elixir
Prednisone, 5, 10 and 20 mg tablets
Carisiprodol, 350 mg tablets
Ephedrine, 100 mg tablets
Fluphenazine, 2.5 and 5 mg tablets

We have submitted these drugs to FDA for review. In publishing this Notice, the Board recognizes that some of the drugs listed do not appear as therapeutically equivalent in the FDA list of Approved Drug Products With Proposed Therapeutic Equiv-

alence Evaluations, proposed in the FEDERAL REGISTER on January 12, 1979 (44 FR 2932). The Board recognizes that the FDA list is a proposal and that therapeutic designations may change. Therefore, the Board has requested that the FDA review the drugs and inform the Board when the FDA can assure equivalency.

We are publishing this notice of intent in order that all interested parties will be advised of the Board's intentions at the same time and will have ample opportunity to make their views known to the Board. Proposed MAC limits and the dates of any public hearing will be published at a later date.

Dated: January 31, 1979.

PETER J. RODLER,
Executive Secretary, Pharmaceutical Reimbursement Board.

[FR Doc. 79-3974 Filed 2-5-79; 8:45 am]

[4110-89-M]

Office of Education

ADVISORY COMMITTEE ON ACCREDITATION AND INSTITUTIONAL ELIGIBILITY

Meeting

AGENCY: Department of Health, Education, and Welfare Office of Education.

ACTION: Notice of public meeting.

SUMMARY: This notice sets forth the schedule and proposed agenda of the next public meeting of the Advisory Committee on Accreditation and Institutional Eligibility. It also describes the functions of the Committee. Notice of these meetings is required under the Federal Advisory Committee Act (5 U.S.C. Appendix 1, 10(a)(2)). This document is intended to notify the general public of its opportunity to attend and to participate.

DATES: March 14, 1979, 9:00 a.m. to 4:45 p.m., local time; March 15, 9:00 a.m. to 5:00 p.m.; and March 16, 9:00 a.m. to 12:00 noon. Requests for oral presentations before the Committee must be received on or before February 28, 1979. All written material which a party wishes to file may be submitted at any time and will be considered by the Advisory Committee.

ADDRESS: Sheraton National Motor Hotel, Columbia Pike and Washington Boulevard, Arlington, Virginia.

FOR FURTHER INFORMATION CONTACT:

John R. Proffitt, Director, Division of Eligibility and Agency Evaluation, Office of Education, Room 3030, ROB 3, 400 Maryland Avenue SW.,

Washington, D.C. 20202 (202/245-9873).

The Advisory Committee on Accreditation and Institutional Eligibility is established pursuant to Section 253 of the Veterans' Readjustment Assistance Act (Chapter 33, Title 38, U.S. Code). The Committee advises the Commissioner of Education regarding his responsibilities to publish lists of nationally recognized accrediting agencies and associations; State agencies recognized for the approval of public postsecondary vocational education; and accrediting and State agencies recognized for the approval of nurse education. The Committee also advises the Commissioner regarding policy affecting accreditation and institutional eligibility for participation in Federal funding programs.

The meeting on March 14, 15 and 16 will be open to the public. This meeting will be held at the Sheraton National Motor Hotel, Arlington, Virginia. The Committee will review petitions and reports by accrediting and State approval agencies relative to initial or continued recognition by the U.S. Commissioner of Education. The Committee also will hear presentations by representatives of the petitioning agencies and interested third parties. Agencies having petitions and reports pending before the Committee are:

American Academy of Microbiology, Committee on Postdoctoral Educational Programs (initial recognition)
 American Library Association, Committee on Accreditation (interim report)
 American Osteopathic Association (renewal of recognition)
 Arkansas State Board for Vocational Education (interim report)
 Cosmetology Accrediting Commission (renewal of recognition)
 Council on Chiropractic Education, Commission on Accreditation (renewal of recognition)
 Engineers' Council for Professional Development (renewal of recognition)
 National Accreditation Council for Agencies Serving the Blind and Visually Handicapped (interim report)
 National Association of Schools of Music (interim report)
 New Hampshire Board of Nursing Education and Nurse Registration (renewal of recognition)
 Northwest Association of Schools and Colleges, Commission on Colleges (interim report)
 Oklahoma State Board of Vocational and Technical Education (interim report)
 Society of American Foresters (interim report)
 Southern Association of Colleges and Schools, Commission on Colleges (renewal of recognition)
 Western Association of Schools and Colleges, Accrediting Commission for Schools (renewal of recognition)
 West Virginia Board of Examiners for Registered Nurses (renewal of recognition)

Requests for oral presentations before the Committee should be submitted in writing to the Director, Division of Eligibility and Agency Evaluation, Office of Education, Room 3030, ROB 3, 400 Maryland Avenue SW., Washington, D.C. 20202. Requests should include the names of all persons seeking an appearance, the party or parties which they represent (if applicable), and the purpose for which the presentation is requested. Requests must be received by the Division of Eligibility and Agency Evaluation on or before February 23, 1979. Time constraints may limit oral presentations. However, all additional written material that a party wishes to file will be considered by the Advisory Committee.

Records shall be kept of all Committee proceedings and shall be available for public inspection at the Division of Eligibility and Agency Evaluation.

Signed at Washington, D.C. on January 29, 1979.

JOHN R. PROFFITT,
 Director, Division of Eligibility
 and Agency Evaluation, Office
 of Education.

[FR Doc. 79-3925 Filed 2-5-79; 8:45 am]

[4110-02-M]

NATIONAL ADVISORY COUNCIL ON THE EDUCATION OF DISADVANTAGED CHILDREN

Meeting Relocated

This notice is to amend a portion of the notice of January 17, 1979, of the meeting of the National Advisory Council on the Education of Disadvantaged Children scheduled to be held on February 23 and 24, 1979. The Council meeting which was scheduled to be held at 425 Thirteenth Street, N.W., Suite 1012, Washington, D.C. 20004, has been relocated to the Captain Piercy Meeting Room on the fifth floor of Old Town Holiday Inn, 480 King Street, Alexandria, Virginia, 22314, area code 703/549-6080. The dates will remain the same.

The National Advisory Council on the Education of Disadvantaged Children is established under section 148 of the Elementary and Secondary Act (20 U.S.C. 2411) to advise the President and the Congress on the effectiveness of compensatory education to improve the educational attainment of disadvantaged children.

For any additional information regarding the above meeting, please contact Mrs. Lisa Haywood at 202/724-0114.

Signed at Washington, D.C. on February 1, 1979.

GLORIA B. STRICKLAND,
 Acting Executive Director.

[FR Doc. 79-3954 Filed 2-5-79; 8:45 am]

[4110-03-M]

Public Health Service

NATIONAL INSTITUTES OF HEALTH

Statement of Organization, Functions, and Delegations of Authority

Part H, Chapter HN (National Institutes of Health) of the Statement of Organization, Functions, and Delegations of Authority for the Department of Health, Education, and Welfare (40 FR 22859, May 27, 1975, as amended most recently at 43 FR 47285, October 13, 1978) is amended to reflect: (1) The abolishment of the Office of Collaborative Research (HNA2), and (2) the modification of the functions of the Office of Extramural Research and Training (HNA3) in the Office of the Director, National Institutes of Health. These changes will establish a focal point for extramural program review, and the formulation and communication of policies for grants, contracts, and cooperative agreements.

Sec. HN-B, Organization and Functions, is amended as follows:

(1) Under the heading *Office of Director (HNA)*, delete the statement for the *Office of Collaborative Research (HNA2)*;

(2) Delete the statement for the *Office of Extramural Research and Training (HNA3)* and insert the following statement:

Office of Extramural Research and Training (HNA3). (1) Advises the Director, NIH, and his staff, and provides guidance to the bureaus, institutes, and divisions on the development and management of extramural (grant, cooperative agreement, and contract) research and training programs; (2) established NIH extramural research and training program policy and reviews program quality and effectiveness.

Dated: January 29, 1979.

FREDERICK M. BOHEN,
 Assistant Secretary for
 Management and Budget.

[FR Doc. 79-4025 Filed 2-5-79; 8:45 am]

[4310-02-M]

DEPARTMENT OF THE INTERIOR

Bureau of Indian Affairs

INDIAN TRIBAL ENTITIES¹ THAT HAVE A GOVERNMENT-TO-GOVERNMENT RELATIONSHIP WITH THE UNITED STATES

Delegation of Authority

JANUARY 31, 1979.

This notice is published in exercise of authority delegated by the Assistant Secretary—Indian Affairs under 5 U.S.C. 2 and 9; and 230 DM 1 and 2.

Notice is hereby given in accordance with 25 CFR 54.6(b) by the Bureau of Indian Affairs of the tribal entities that have a government-to-government relationship with the United States. The United States recognizes its trust responsibility to these Indian entities and, therefore, acknowledges their eligibility for programs administered by the Bureau of Indian Affairs. The listed entities are not necessarily eligible for programs administered by other Federal Agencies. The list of eligible Alaskan entities will be published at a later date.

INDIAN TRIBAL ENTITIES¹ THAT HAVE A GOVERNMENT-TO-GOVERNMENT RELATIONSHIP WITH THE UNITED STATES

Absentee-Shawnee Tribe of Oklahoma, Acoma Pueblo of New Mexico
 Aqua-Calliente Band of Cabuilla Indians (Palm Springs), Aqua-Calliente Indian Reservation, California
 Ak Chin Indian Community, Maricopa, Ak Chin Reservation, Arizona
 Alabama-Quassarte Creek Tribal Town, Oklahoma
 Alturas Rancheria of Pit River Indians, California
 Apache Tribe of Oklahoma
 Arapahoe Tribe of Wind River Reservation, Wyoming
 Assiniboine and Sioux Tribes of the Fort Peck Reservation, Montana
 Augustine Band of Cahuilla Mission Indians, Augustine Reservation, California
 Bad River Band of Lake Superior Chippewa Indians, Bad River Reservation, Wisconsin
 Barona Capitan Grande Band of Diegueno Mission Indians, Barona Reservation, California
 Bay Mills Indian Community, Bay Mills Reservation, Michigan
 Berry Creek Rancheria of Maidu Indians, California
 Big Bend Rancheria of Pit River Indians, California
 Big Lagoon Rancheria of Smith River Indians, California
 Big Pine Band of Owens Valley Paiute Shoshone Indians, Big Pine Reservation, California
 Blackfeet Tribe, Blackfeet Indian Reservation, Montana
 Bridgeport Paiute Indian Colony, California
 Burns Paiute Indian Colony, Oregon
 Cabazon Band of Cahuilla Mission Indians, Cabazon Reservation, California

¹Includes within its meaning Indian tribes, bands, villages, groups and pueblos as well as Eskimos and Aleuts.

Cachil Delle Band of Wintun Indians of Colusa Rancheria, California
 Caddo Tribe of Oklahoma
 Cahuilla Band of Mission Indians, Cahuilla Reservation, California
 Cahto Indian Tribe of the Laytonville Rancheria, California
 Campo Band of Diegueno Mission Indians, Campo Reservation, California
 Capitan Grande Band of Diegueno Mission Indians, Capitan Grande Reservation, California
 Cayuga Nation of New York
 Cedarville Rancheria of Northern Paiute Indians, California
 Chemehuevi Tribe, Chemehuevi Reservation, Arizona
 Cher-Ae Heights Indian Community of the Trinidad Rancheria, California
 Cherokee Nation of Oklahoma
 Cheyenne-Arapaho Tribes of Oklahoma
 Cheyenne River Sioux Tribe, Cheyenne River Reservation, South Dakota
 Chickasaw Nation of Oklahoma
 Chippewa-Cree Tribe of the Rocky Boy Reservation, Montana
 Chitimacha Tribe of Louisiana
 Choctaw Nation of Oklahoma
 Citizen Band of Potawatomi Indians of Oklahoma
 Cochiti Pueblo of New Mexico
 Cocopah Tribe of Arizona
 Coeur D'Alene Tribe, Coeur D'Alene Reservation, Idaho
 Cold Springs Rancheria of Mono Indians, California
 Colorado River Tribes of the Colorado River Indian Reservation, Arizona
 Comanche Tribe of Oklahoma
 Confederated Tribes of the Chehalis Reservation, Washington
 Confederated Tribes of the Colville Reservation, Washington
 Confederated Tribes of the Goshute Reservation, Nevada & Utah
 Confederated Salish & Kootenai Tribes of the Flathead Reservation, Montana
 Confederated Tribes of the Siletz Reservation, Oregon
 Confederated Tribes of the Umatilla Reservation, Oregon
 Confederated Tribes of the Warm Springs Reservation, Oregon
 Cortina Rancheria of Wintun Indians, California
 Coshatta Tribe of Louisiana
 Covelo Indian Community of the Round Valley Reservation, California
 Coyote Valley Band of Pomo Indians, California
 Creek Nation of Oklahoma
 Crow Tribe of Montana
 Crow Creek Sioux Tribe of the Crow Creek Reservation, South Dakota
 Cuyapaipe Band of Diegueno Mission Indians, Cuyapaipe Reservation, California
 Delaware Tribe of Western Oklahoma
 Devils Lake Sioux Tribe, Devils Lake Sioux Reservation, North Dakota
 Dry Creek Rancheria of Pomo Indians, California
 Duckwater Shoshone Tribe, Duckwater Reservation, Nevada
 Eastern Band of Cherokee Indians of North Carolina
 Eastern Shawnee Tribe of Oklahoma
 Elem Indian Colony of Pomo Indians of California
 Ely Indian Colony, Nevada
 Enterprise Rancheria of Maidu Indians, California

Flandreau Santee Sioux Tribe, South Dakota
 Forest County Potawatomi Indian Community of Wisconsin
 Fort Belknap Indian Community, Fort Belknap Reservation, Montana
 Fort Bidwell Indian Community, Paiute Indians of the Fort Bidwell Reservation, California
 Fort Independence Indian Community, Paiute Indians of the Fort Independence Reservation, California
 Fort McDermitt Paiute-Shoshone Tribes, Fort McDermitt Reservation, Nevada
 Fort McDowell, Mohave-Apache Indian Community, Fort McDowell Indian Reservation, Arizona
 Fort Mojave Tribe of Arizona
 Fort Still Apache Tribe of Oklahoma
 Gila River Indian Community, Gila River Reservation, Arizona
 Grindstone Indian Rancheria of Wintun-Wailaki Indians, California
 Hannahville Potawatomi Indian Community of Michigan
 Havasupai Tribe, Havasupai Reservation, Arizona
 Hoh Tribe, Hoh Indian Reservation, Washington
 Hoopa Valley Tribe of the Hoopa Valley Reservation, California
 Hopi Tribe of Arizona
 Hopland Band of Pomo Indians, Hopland Rancheria, California
 Hualapai Tribe, Hualapai Reservation, Arizona
 Inaja & Cosmit Reservation (Diegueno Indians), California
 Iowa Tribe of Kansas & Nebraska
 Iowa Tribe of Oklahoma
 Islete Pueblo of New Mexico
 Jackson Rancheria of Me-Wuk Indians, California
 Jemez Pueblo of New Mexico
 Jicarilla Apache Tribe, Jicarilla Apache Indian Reservation, Arizona
 Kaibab Band of Paiute Indians, Kaibab Indian Reservation, Arizona
 Kalispel Indian Community, Kalispel Reservation, Washington
 Karok Tribe of California
 Kasha Band of Pomo Indians of Stewards Point Rancheria, California
 Kaw Tribe of Oklahoma
 Keweenaw Bay Chippewa Indian Community, L'Anse Reservation, Michigan
 Kialegee Tribal Town of Creek Indians, Oklahoma
 Kickapoo Tribe of Kansas
 Kickapoo Tribe of Oklahoma
 Kiowa Tribe of Oklahoma
 Kootenai Tribe of Idaho
 La Jolla Band of Luiseno Mission Indians, LaJolla Reservation, California
 La Posta Band of Diegueno Mission Indians, La Posta Reservation, California
 Lac Courte Oreilles Band of Lake Superior Chippewa Indians, Lac Courte Oreilles Reservation, Wisconsin
 Lac du Flambeau Band of Lake Superior Chippewa Indians, Lac du Flambeau Reservation, Wisconsin
 Laguna Pueblo of New Mexico
 Las Vegas Tribe of Paiute Indians, Las Vegas Colony, Nevada
 Lookout Rancheria of Pit River Indians, California
 Los Coyotes Band of Cahuilla Mission Indians, Los Coyotes Reservation, California
 Lovelock Paiute Tribe, Lovelock Indian Colony, Nevada

- Lower Brule Sioux Tribe, Lower Brule Reservation, South Dakota
- Lower Elwha Tribal Community, Lower Elwha Reservation, Washington
- Lower Sioux Indian Community, Lower Sioux Reservation, Minnesota
- Lummi Tribe, Lummi Reservation, Washington
- Makah Tribe, Makah Reservation, Washington
- Manchester Band of Pomo Indians, Manchester-Pt. Arena Rancheria, California
- Manzanita Band of Diegueno Mission Indians, Manzanita Reservation, California
- Menominee Tribe, Menominee Reservation, Wisconsin
- Mesa Grande Band of Diegueno Mission Indians, Mesa Grande Reservation, California
- Mescalero Apache Tribe, Mescalero Reservation, New Mexico
- Miami Tribe of Oklahoma
- Micosukee Tribe of Florida
- Middletown Rancheria of Pomo Indians, California
- Minnesota Chippewa Tribe, Minnesota (Six component reservations: Boise Fort Band (Nett Lake), Fond du Lac Band, Grand Portage Band, Leech Lake Band, Mille Lac Band, White Earth Band)
- Mississippi Band of Choctaw Indians, Mississippi
- Moapa Band of Paiute Indians, Moapa River Reservation, Nevada
- Modoc Tribe of Oklahoma
- Montgomery Creek Rancheria of Pit River Indians, California
- Morongo Band of Cahulla Mission Indians, Morongo Reservation, California
- Muckleshoot Tribe, Muckleshoot Reservation, Washington
- Nambe Pueblo of New Mexico
- Navajo Tribe of Arizona, New Mexico and Utah
- Nez Perce Tribe of Idaho, Nez Perce Reservation, Idaho
- Nisqually Indian Community, Nisqually Reservation, Washington
- Nooksack Indian Tribe of Washington
- Northern Cheyenne Tribe, Northern Cheyenne Reservation, Montana
- Northwestern Band of Shoshone Indians of Utah (Washakie)
- Oglala Sioux Tribe of the Pine Ridge Reservation, South Dakota
- Omaha Tribe of Nebraska
- Oneida Nation of New York
- Oneida Tribe of Wisconsin, Oneida Reservation, Wisconsin
- Onondaga Nation of New York
- Osage Tribe of Oklahoma
- Ottawa Tribe of Oklahoma
- Otoe-Missouria Tribe, Oklahoma
- Paiute-Shoshone Indians of the Bishop Community, Bishop Colony, California
- Paiute-Shoshone Indians of the Fallon Reservation, Nevada
- Paiute-Shoshone Indians of the Lone Pine Community, Lone Pine Reservation, California
- Pala Band of Luiseno Mission Indians, Pala Reservation, California
- Papago Tribe of Arizona
- Pascua Yaqui Tribe of Arizona
- Passamaquoddy Tribe of Maine
- Pauma Band of Luiseno Mission Indians, Pauma & Yuima Reservation, California
- Pawnee Tribe of Oklahoma
- Payson Tonto Apache Tribe of Arizona
- Pechanga Band of Luiseno Mission Indians, Pechanga Reservation, California
- Penobscot Tribe of Maine
- Peoria Tribe of Oklahoma
- Picuris Pueblo of New Mexico
- Pit River Tribe, X-L Ranch Reservation, California
- Pojoaque Pueblo of New Mexico
- Ponca Tribe of Oklahoma
- Port Gamble Indian Community, Port Gamble Reservation, Washington
- Prairie Band of Potawatomi Indians of Kansas
- Prairie Island Sioux Indian Community, Prairie Island Reservation, Minnesota
- Puyallup Tribe, Puyallup Reservation, Washington
- Pyramid Lake Paiute Tribe, Pyramid Lake Reservation, Nevada
- Quapaw Tribe of Oklahoma
- Quechan Tribe of the Fort Yuma Indian Reservation, California
- Quileute Tribe, Quileute Reservation, Washington
- Quinault Tribe, Quinault Reservation, Washington
- Ramona Reservation, California
- Red Cliff Band of Lake Superior Chippewa Indians, Red Cliff Reservation, Wisconsin
- Red Lake Band of Chippewa Indians, Red Lake Reservation, Minnesota
- Reno-Sparks Indian Colony, Nevada
- Resighini Rancheria, Coast Indian Community of Yurok Indians, California
- Rincon Band of Luiseno Mission Indians, Rincon Reservation, California
- Roaring Creek Rancheria of Pit River Indians, California
- Robinson Rancheria of Pomo Indians, California
- Rosebud Sioux Tribe, Rosebud Indian Reservation, South Dakota
- Rumsey Rancheria of Wintun Indians, California
- Sac & Fox Tribe of the Mississippi in Iowa
- Sac & Fox Tribe of the Missouri in Kansas
- Sac & Fox Tribe of Oklahoma
- Saginaw Chippewa Tribe of the Isabella Reservation, Michigan
- Salt River Pima-Maricopa Indian Community, Salt River Reservation, Arizona
- San Carlos Apache Tribe, San Carlos Reservation, Arizona
- San Felipe Pueblo of New Mexico
- San Ildefonso Pueblo of New Mexico
- San Juan Pueblo of New Mexico
- San Manuel Band of Serrano Mission Indians, San Manuel Reservation, California
- San Pasqual Band of Diegueno Indians, San Pasqual Reservation, California
- Sandia Pueblo of New Mexico
- Santa Ana Pueblo of New Mexico
- Santa Clara Pueblo of New Mexico
- Santa Rosa Indian Community, Santa Rosa Rancheria of California
- Santa Rosa Band of Cahulla Mission Indians, Santa Rosa Reservation, California
- Santa Ynez Band of Chumash Mission Indians, Santa Ynez Reservation, California
- Santa Ysabel Band of Diegueno Mission Indians, Santa Ysabel Reservation, California
- Santee Sioux Tribe, Santee Reservation, Nebraska
- Santo Domingo Pueblo of New Mexico
- Sauk-Suiattle Indian Tribe of Washington
- Sault Ste. Marie Chippewa Tribe of Michigan
- Seminole Nation of Oklahoma
- Seminole Tribe of Florida
- Seneca Nation of New York
- Seneca-Cayuga Tribe of Oklahoma
- Shakopee Mdewakanton Sioux Community of Minnesota (Prior Lake)
- Sheep Ranch Rancheria of Me-Wuk Indians, California
- Sherwood Valley Rancheria of Pomo Indians, California
- Shingle Springs Rancheria (Verona Tract) of Miwok Indians, California
- Shoalwater Bay Tribe, Shoalwater Bay Reservation, Washington
- Shoshone Tribe of the Wind River Reservation, Wyoming
- Shoshone-Bannock Tribes of the Fort Hall Reservation, Idaho
- Shoshone-Paiute Tribe of the Duck Valley Reservation, Nevada
- Sisseton-Wahpeton Sioux Tribe, Lake Traverse Reservation, South Dakota
- Skokomish Tribe, Skokomish Reservation, Washington
- Skull Valley Band of Goshute Indians, Utah
- Soboba Band of Luiseno Mission Indians, Soboba Reservation, California
- Sokoagon Chippewa Community, Mole Lake Band, Wisconsin
- Southern Ute Tribe, Southern Ute Reservation, Colorado
- Spokane Tribe of the Spokane Reservation, Washington
- Squaxin Island Tribe, Squaxin Island Reservation, Washington
- St. Croix Chippewa Indians of Wisconsin, St. Croix Reservation, Wisconsin
- St. Regis Band of Mohawk Indians of New York
- Standing Rock Sioux Tribe, Standing Rock Reservation, North & South Dakota
- Stockbridge-Munsee Mohican Indian Community, Wisconsin
- Stillaguamish Tribe of Washington
- Summit Lake Paiute Tribe, Summit Lake Reservation, Nevada
- Sugamish Tribe, Port Madison Reservation, Washington
- Susanville Rancheria of Paiute, Maidu, Pit River & Washoe Indians of California
- Swinomish Indian Tribal Community, Swinomish Reservation, Washington
- Sycuan Band of Diegueno Mission Indians, Sycuan Reservation, California
- Table Bluff Rancheria of California
- Table Mountain Rancheria of Yokut Indians of California
- Taos Pueblo of New Mexico
- Te-Moak Bands of Western Shoshone Indians, Nevada (Battle Mountain, Elko & South Fork)
- Tesuque Pueblo of New Mexico
- Thlopthlocco Creek Tribal Town of Oklahoma
- Three Affiliated Tribes of the Fort Berthold Reservation, North Dakota
- Tonawanda Band of Seneca Indians of New York
- Tonkawa Tribe of Oklahoma
- Torres-Martinez Band of Cahulla Mission Indians, Torres-Martinez Reservation, California
- Tule River Tribe, Tule River Reservation, California
- Tulalip Tribes of the Tulalip Reservation, Washington
- Tuolumne Band of Me-Wuk Indians, Tuolumne Rancheria, California
- Turtle Mountain Band of Chippewa Indians, Turtle Mountain Reservation, North Dakota
- Tuscarora Nation of New York
- Twenty-Nine Palms Band of Luiseno Mission Indians, 29 Palms Reservation, California
- United Keetoowah Band of Cherokee Indians, Oklahoma

Upper Lake Band of Pomo Indians of Upper Lake Rancheria, California
 Upper Sioux Indian Community, Upper Sioux Reservation, Minnesota
 Upper Skagit Tribe of Washington
 Ute Indian Tribe of the Uintah & Ouray Reservation, Utah
 Ute Mountain Tribe, Ute Mountain Reservation, Colorado, New Mexico & Utah
 Utu Utu Gwaiti Paiute Tribe of the Benton Paiute Reservation, California
 Viejas Baron Long Captain Grande Band of Diegueno Mission Indians, Viejas Reservation, California
 Walker River Paiute Tribe, Walker River Reservation, Nevada
 Washoe Tribe of Nevada & California (Carson Colony, Dresslerville & Washoe Ranches)
 White Mountain Apache Tribe, Fort Apache Reservation, Arizona
 Wichita Tribe of Oklahoma
 Winnebago Tribe of Nebraska, Winnebago Reservation, Nebraska
 Winnebago Tribe of Wisconsin
 Winnemucca Indian Colony, Nevada
 Wyandotte Tribe of Oklahoma
 Yakima Tribes of the Yakima Reservation, Washington
 Yankton Sioux Tribe, South Dakota
 Yavapai-Apache Indian Community, Camp Verde Reservation, Arizona
 Yavapai-Prezcott Tribe, Yavapai Reservation, Arizona
 Yerington Paiute Tribe of Nevada (Campbell Ranch)
 Yomba Shoshone Tribe of the Yomba Reservation, Nevada
 Yurok Tribe of the Hoopa Valley Reservation, California
 Zia Pueblo of New Mexico
 Zuni Pueblo of New Mexico

For additional information contact Patricia Simmons, Division of Tribal Government Services, Branch of Tribal Relations, 1951 Constitution Avenue, N.W., Washington, D.C. 20245, telephone number, 202-343-4045.

FORREST J. GERARD,
 Assistant Secretary,
 Indian Affairs.

[FR Doc. 79-3979 Filed 2-5-79; 8:45 am]

[4310-84-M]

Bureau of Land Management

NORTHERN TIER PIPELINE CO.

Public Hearings and Extension of Comment Period for Draft Environmental Statement (INT DES 79-3) on the Crude Oil Transportation System

Notice is hereby given that public hearings will be held at:

Coeur d'Alene, Idaho: 1:30 p.m., March 6, 1979, Convention Center, North Shore Motor Hotel, South 115 2nd Street.
Billings, Montana: 1:30 p.m., March 6, 1979, Room 152, Liberal Art Building, Eastern Montana College.
Helena, Montana: 1:30 p.m. March 7, 1979, Highway Department Auditorium, 2701 Prospect Ave.

Glendive, Montana: 1:30 p.m., March 7, 1979, Holliday Lodge—Jordan Hotel, 223 North Merrill.
Missoula, Montana: 1:30 p.m., March 8, 1979, Lewis & Clark Room, Village Red Lion Motor Inn, 100 Madison.
Williston, North Dakota: 1:30 p.m., March 8, 1979, Farm Credit Community Room, 603 Main Street.
Ephrate, Washington: 1:30 p.m., March 12, 1979, Auditorium, Grant County Public Utility District, 30 C Street, S.W.
Crookston, Minnesota: 1:30 p.m., March 13, 1979, Agricultural Research Center, University of Minnesota, Crookston.
Olympia, Washington: 1:30 p.m., March 13, 1979, Auditorium, State Office Building No. 2, 12th and Jefferson.
Minot, North Dakota: 1:30 p.m., March 14, 1979, Frontier Theater, Student Union Building, Minot State College.
Seattle, Washington: 9:30 a.m., March 14, 1979, North Auditorium, 4th Floor, New Federal Building, 912 2nd Ave.
Bismarck, North Dakota: 1:30 p.m., March 15, 1979, Highway Department Auditorium, State Capitol.
Port Angeles, Washington: 1:30 p.m. & 7:30 p.m., March 15, 1979, Little Theater, Peninsula College, 1502 East Lauridsen Blvd.
Juneau, Alaska: 1:30 p.m., March 19, 1979, Gold Room, Baranof Hotel, North 127 Franklin St.
Skagway, Alaska: 7:00 p.m., March 20, 1979, City Hall Council Chambers.

A Notice of Availability of the draft environmental statement (ES) for a crude oil transportation system for Port Angeles, Washington, to Clearbrook, Minnesota, was published in the FEDERAL REGISTER on January 16, 1979. The original comment period was scheduled to close March 20, 1979. This is to announce that the comment period has been extended for 13 days and is now scheduled to close April 2, 1979. Copies of the draft ES are available for inspection at the locations defined in the above referenced Notice of Availability.

The Public Utility Regulatory Policies Act of 1978 was enacted on November 16 1978. Title V of this Act (Crude Oil Transportation Systems) provides for the submission of competing applications for systems capable of transporting Alaskan and other crude oil to northern tier and inland States. It also provides a mechanism for the President to choose between such competing applications, as well as providing for the expeditious processing of all such applications.

Three competing applications have been filed under Title V by the Northern Tier Pipeline Company, Northwest Energy Company (Foothills), and Kitimat Pipeline Ltd. All three of these applications are discussed in the draft ES issued January 11, 1979.

The purpose of the public hearing is to give the public the opportunity to comment on the draft ES with regards to the provisions of section 102(2)(C) of the National Environmental Policy Act of 1969.

The public hearings will be conducted by an Administrative Law Judge, U.S. Department of the Interior. Individuals wishing to testify may do so by appearing at a hearing location as indicated above. Testimony may be limited to 10 minutes if necessary to assure that everyone has an opportunity to speak. Written comments are also invited. Prior to giving testimony at the public hearings, individuals, or spokespersons are requested to complete a hearing registration form. Registration form may be obtained by contacting the Bureau of Land Management Oregon State Director, Northern Tier Project, Room 1250, Lloyd Building, 700 N.E. Multnomah, Portland, Oregon 97232. Written comments may be submitted at hearing locations or sent to the Oregon State Director's Office. Comments received by the close of the review period, April 2, 1979, will be considered prior to writing the final ES. The response to each comment received by April 2, 1979, will be noted in the final ES.

Dated: February 1, 1979.

ARNOLD E. PETTY,
 Director,
 Acting Associate.

[FR Doc. 79-3970 Filed 2-5-79; 8:45 am]

[1505-01-M]

[Oregon 016753; 2330 (943.4)]

OREGON

Opportunity for Public Hearing and Replication of Notice of Proposed Withdrawal

Correction

In FR Doc. 79-1782, appearing at page 3788, in the issue for Thursday, January 18, 1979, on page 3788, in the third column, in the land description, under Willamette Meridian—Revested Oregon and California Railroad Grant Lands, between the tenth and eleventh lines a sentence was omitted which should inserted to read: "Sec. 21, S $\frac{1}{2}$ NW $\frac{1}{4}$ SW $\frac{1}{4}$ NW $\frac{1}{4}$ and SW $\frac{1}{4}$ SW $\frac{1}{4}$ NW $\frac{1}{4}$."

[4310-84-M]

SHORT-TERM COAL LEASING

Bidding Methods and Fair Market Value

AGENCY: Department of the Interior, Bureau of Land Management.

ACTION: Request for public comments on bidding method to be used in short-term bypass coal lease sales.

SUMMARY: The Bureau of Land Management has been offering Federal coal for competitive leases consistent with the amended court order of June 14, 1978, in *NRDC v. Hughes*, 454 F. Supp. 148. Coal producers that had existing operations on September 27, 1977, are allowed to apply for Federal coal tracts if they meet the criteria established in the court order. One of the criteria allows leasing in situations where Federal coal would be bypassed. The Department's interest in bypass leasing is to avoid the loss or waste of Federal coal on tracts that could not be mined as independent operations in the foreseeable future for environmental or economic reasons or both.

Prior to issuance of a competitive coal lease, the Bureau of Land Management is required to obtain fair market value for the coal sold in the proposed lease. The Department offers coal for competitive lease through a cash bonus-payment bidding system. At the present time, the Department administers this bidding system and obtains fair market value for competitive leases by setting the minimum bonus bid at \$25 per acre and calculating a royalty rate based on the value of the coal which, when added to the \$25 per acre bonus bid, would yield a fair market rate of return to the Federal Government. Bidders for short-term bypass leases are presently required to submit bids in this format.

The Bureau of Land Management proposes to alter the method by which it has been administering the cash bonus/payment bidding system to allow bidders for short-term bypass tracts the option of submitting bids in the present format or in an alternative format. The alternative format consists of setting the royalty rate at the minimum required by law and policy and calculating a higher per-acre bonus bid which, when added to the minimum royalty rate, would also yield a fair market rate of return to the Federal Government. The Bureau is requesting comments regarding this management proposal.

DATES: Comments should be received by February 22, 1979.

ADDRESS: Director, Bureau of Land Management (140), United States Department of the Interior, Washington, D.C. 20240.

FOR FURTHER INFORMATION CONTACT:

Marcia Rohn or Walter Rewinski, Bureau of Land Management, Office of Coal Management, Washington, D.C. 20240, (202) 343-6821.

SUPPLEMENTAL INFORMATION: In conducting the short-term leasing

authorized by the amended court order, the Department has encountered situations in which the use of the present administration of the cash bonus-payment bidding system would impose a significant economic hardship on the short-term lease applicant. For instance, some existing mining operations have established royalty agreements on leases for adjacent non-Federal land which are tied to royalties on related Federal leases. In this situation, a higher-than-minimum royalty on a short-term lease, should it issue to the applicant, would require the applicant to pay significantly higher royalties on coal taken from the non-Federal lands. Applicants might decline to bid if the procedures now being used to administer this bidding method are used exclusively since a Federal lease would significantly raise the royalties on the private lands.

As it is in the Federal interest to avoid the loss of Federal coal resources, the Department is examining whether it should alter its administration of the coal bonus-payment bidding system for short-term bypass applications. The Department invites public comments on the proposed policy change.

Comments should be addressed to the relative merits of the different administrative methods set out above (permitting bids using either the current administrative practice or the alternative practice but not both) in recovering fair market value and in otherwise serving the public interest in Federal leasing. Commenters should remember that the Federal Coal Leasing Amendments Act of 1976 (FCLAA) requires a minimum royalty of 12.5% for surface-mined coal, and Departmental policy requires a minimum royalty of 8% for underground-mined coal.

As the above-described situation pertains in bypass lease sales scheduled to be conducted on March 27, 1979 (applications by Rosebud Coal Sales Company and Ark Land Company), the Department proposes, beginning with these sales, to allow the bidder to submit a cash bonus-payment bid using either one, but not both, of the different administrative practices. For this reason, the Department requests that comments be submitted on these proposed administrative practices by February 22, 1979. Comments on fair market value will also be solicited and considered for each short-term sale by separate FEDERAL REGISTER announcement and local public sale notice at least 30 days before the sale.

FEBRUARY 2, 1979.

ARNOLD E. PETTY,
Acting Associate Director.

Approved: February 2, 1979.

GARY J. WICKS,
*Deputy Assistant Secretary,
Land and Water Resources.*

[FR Doc. 79-4172 Filed 2-5-79; 8:45 am]

[4310-84-M]

STATE DIRECTOR, IDAHO

Redelegation of Authority

Under the authority of Secretarial Order No. 3003, dated April 26, 1977, subject to the limitation of section 4(b) of that order, the State Director, Idaho, is authorized to issue all initial grants, permits, and amendments thereto, across public and other appropriate Federal lands for the Stanfield, Oregon, to Burley, Idaho, gas pipeline project and associated ancillary facilities in the States of Oregon and Idaho. The State Director, Idaho, is also authorized to enforce the terms and conditions of all grants and permits, and amendments thereto, across public lands and to enter into cooperative agreements with other Federal agencies for the enforcement of terms and conditions of grants and permits, and amendments thereto, across other Federal lands for the Stanfield, Oregon, to Burley, Idaho, gas pipeline project and associated ancillary facilities in the States of Oregon and Idaho. These authorizations are made pursuant to Section 28 of the Mineral Leasing Act of 1920, as amended, 30 U.S.C. 185.

The Idaho State Director shall not redelegate this authority.

ARNOLD E. PETTY,
Acting Associate Director.

JANUARY 26, 1979.

[FR Doc. 79-3926 Filed 2-5-79; 8:45 am]

[4310-09-M]

Bureau of Reclamation

AUTHORIZED SALT-GILA AQUEDUCT, CENTRAL ARIZONA PROJECT, ARIZONA-NEW MEXICO

Public Hearings on Draft Environmental Statement

Pursuant to Section 102(2)(C) of the National Environmental Policy Act of 1969, as amended, the Department of the Interior has prepared a draft environmental statement for the Salt-Gila Aqueduct, authorized as a part of the Central Arizona Project by Public Law 90-537, 82 Stat. 885, 43 U.S.C. 1501 et seq., on September 30, 1968. This statement INT DES 79-1 dated January 4, 1979, filed with the Environmental Protection Agency, is available to the public, as specified in the Notice of Availability.

The draft environmental statement supplements the general information for the Salt-Gila Aqueduct system as covered in the final environmental statement for the overall Central Arizona Project which was filed with the Council on Environmental Quality on September 26, 1972 (FES 72-35). The purpose of the aqueduct is to convey Colorado River water from the terminus of the Granite Reef Aqueduct in south-central Pinal County, Arizona. Construction of the feature is scheduled to begin in mid-1980, with project completion scheduled for 1985.

In addition to the public hearings to receive comments on the draft statement scheduled for Coolidge, Arizona, on February 21, 1979, and for Apache Junction, Arizona, on February 22, 1979, we are scheduling a third hearing to be held at Mesa, Arizona, on March 12, 1979, at 1 p.m. and 7 p.m. in the Mesa Room of the Centennial Building, 201 North Center Street.

Oral statements at the hearing will be limited to periods of 10 minutes. Speakers will not trade their time to obtain a longer oral presentation, however, the person authorized to conduct the hearing may allow any speaker to provide additional oral comments after all persons wishing to make comments have been heard. Speakers will be scheduled according to the time preference mentioned in their letters or telephone requests, whenever possible. Any scheduled speaker not present when called will lose his or her privilege in the scheduled order and his or her name will be recalled at the end of the scheduled speakers. Requests for scheduled presentations at the Mesa, Arizona, hearings will be accepted up to 4 p.m. March 9, 1979. Any subsequent requests will be handled on a first-come-first-served basis following the scheduled presentations.

Organizations or individuals desiring to present their statements at the hearing should contact the Office of the Project Manager, Bureau of Reclamation, Suite 2200, Valley Center, 201 North Central Avenue, Phoenix, Arizona 85003, telephone number 602-261-3106, and announce their intention to participate. Written comments, for the hearing record from those unable to attend and from those wishing to supplement their oral presentation should be sent to the Regional Director, Bureau of Reclamation, Lower Colorado Region, P.O. Box 427, Boulder City, Nevada 89005, attention: Code 150 on or before March 22, 1979, so that they can be included in the hearing record.

Dated: February 1, 1979.

R. KEITH HIGGINSON,
Commissioner.

[FR Doc. 79-3972 Filed 2-5-79; 8:45 am]

[4310-03-M]

Heritage Conservation and Recreation Service
NATIONAL REGISTER OF HISTORIC PLACES

Notification of Pending Nominations

Nominations for the following properties being considered for listing in the National Register were received by the Heritage Conservation and Recreation Service before January 26, 1979. Pursuant to § 60.13(a) of 36 CFR Part 60, published in final form on January 9, 1976, written comments concerning the significance of these properties under the National Register criteria for evaluation may be forwarded to the Keeper of the National Register, Office of Archeology and Historic Preservation, U.S. Department of the Interior, Washington, DC 20240. Written comments or a request for additional time to prepare comments should be submitted by February 16, 1979.

WILLIAM J. MURTAGH,
Keeper of the National Register.

ALASKA

Aleutian Islands Division

Port Moller vicinity, *Port Moller Hot Springs Village Site*.

Barrow-North Slope Division

Wainwright vicinity, *Aluakpak Site*.
Wainwright vicinity, *Anaktuuk*.
Wainwright vicinity, *Atanik*.
Wainwright vicinity, *Avalitkuk*.
Wainwright vicinity, *Ivishaat Site*.
Wainwright vicinity, *Kanitch*.
Wainwright vicinity, *Napanik*, S of Wainwright.
Wainwright vicinity, *Uyagaagruk*.

Cordova-McCarthy Division

McCarthy, *McCarthy Power Plant*.

Valdez-Chitina-Whittier Division

Chitina vicinity, *Dakah De'nin's Village Site*.

ARIZONA

Pima County

Tucson, *Ronstadt House*, 607 N. 6th Ave.

Pinal County

Casa Grande, *Casa Grande Woman's Club Building*, 407 N. Sacaton St.

CALIFORNIA

Mariposa County

El Portal, *Bagby Stationhouse*, *Water tanks*, and *Turntable*, CA 140.

CONNECTICUT

Fairfield County

Monroe, *Hawley, Thomas, House*, 514 Purdy Hill Rd.

Hartford County

Manchester, *Pitkin Glassworks Ruin*, 11 Parker St.

Middlesex County

Middletown, *Town Farms Inn*, Spring St. and River Rd.

New Haven County

Gulford, *Pitkin, Elisha, House*, 173 High Woods Dr.
Waterbury, *Hibbard, Enoch, House and Graniss, George, House*, 41 Church St. and 33 Church St.

New London County

Stonington, *Whitehall Mansion*, off CT 27.

Windham County

Willimantic, *Willimantic Footbridge*, Railroad St.

FLORIDA

Monroe County

Overseas Highway and Railway Bridges, U.S. 1.

GEORGIA

Fulton County

Atlanta, *Grant Park Historic District*, roughly bounded by Glenwood and Atlanta Aves., Kelly and Ellose Sts.

IDAHO

Fremont County

Big Springs, *Sack, Johnny, Cabin*, Island Park.

ILLINOIS

Cook County

Chicago, *Theurer-Wrigley House*, 2466 N. Lake View Ave.

IOWA

Scott County

Le Claire, *Houses of Mississippi River Men Thematic Resources*.

MINNESOTA

Washington County

Stillwater vicinity, *Mower House and Arcola Mill Site*, N of Stillwater.

MISSISSIPPI

Adams County

Natchez, *Manse, The*, 307 S. Rankin St.

NEBRASKA

Douglas County

Omaha, *Old Market Historic District*, bounded by 13th, Farnam, 10th and Jackson Sts.

Merrick County

Central City, *Patterson Law Office*, 1517 18th St.

Saunders County

Ashland vicinity, *Stambaugh, Joseph, House*, N of Ashland on NE 63.

OKLAHOMA

Canadian County

El Reno, *El Reno Hotel*, 300 S. Choctaw St.

Kay County

Newkirk vicinity, *Roman Arch Bridge*, 6 mi. NE of Newkirk.

Muskogee County

Fort Gibson vicinity, *Cherokee National Cemetery*, 1.5 mi. E of Fort Gibson.

OREGON

Douglas County

Oakland, *Oakland Historic District*, roughly bounded by Chestnut, 1st, Cedar and 8th Sts.

SOUTH DAKOTA

Minnehaha County

Sioux Falls, *Sioux Falls National Bank Building*, 100 N. Phillips Ave.

TEXAS

Galveston County

Galveston, *Texas Heroes' Monument*, Rosenberg Ave. and Broadway.

Smith County

Tyler, *Carnegie Public Library*, 125 S. College St.

Washington County

Independence, *Blanton Inn Site*, SR 390.

VERMONT

Windham County

Dummerston, *Naulakha*, off U.S. 5

WEST VIRGINIA

Clay County

Clay, *Old Clay County Courthouse*, Main St.

Jefferson County

Harpers Ferry, *Harpers Ferry Historic District*, at the confluence of Potomac and Shenadoah Rivers

Kanawha County

St. Albans, *Beeches, The*, 805 Kanawha Ter.

Marion County

Montana vicinity, *Prickett, Jacob, Jr., Log House*, S of Montana off SR 72

Mason County

Mason, *Shumaker-Lewis House*, Brown St.

Monongalia County

Morgantown, *Old Morgantown Post Office*, 107 High St.

Ohio County

Wheeling, *Wheeling Baltimore and Ohio Railroad Passenger Station*, College Sq.

Wyoming County

Pineville, *Wyoming County Courthouse and Jail*, Main St.

NOTICES

WISCONSIN

Ashland County

Ashland, *Union Depot*, 417 Chapple Ave.

St. Croix County

Hudson, *Opera Hall Block*, 516 2nd St.
[FR Doc. 79-3557 Filed 2-5-79; 8:45 am]

[4310-70-M]

National Park Service

[INT DES 79-7]

MASTER PLAN FOR BADLANDS NATIONAL PARK (FORMERLY BADLANDS NATIONAL MONUMENT), SOUTH DAKOTA

Availability of Draft Environmental Statement

Pursuant to Section 102(2)(C) of the National Environmental Policy Act, the Department of the Interior has prepared a draft environmental statement for the Badlands National Park master plan.

The conceptual master plan provides guidance for development, interpretation, and management of the park, with emphasis on the development of "South Unit" lands added to the park by Public Law 90-468, which are jointly administered by the Service and the Oglala Sioux Tribe. The plan provides for development of a system of roads and motor nature trails; construction of campgrounds, picnic areas, concession facilities, interpretive center and administrative facilities.

The environmental statement considers the social, economic, and ecological effects of the master plan recommendations for future management activity and visitor use of the park.

Comments on the draft environmental statement are invited and will be accepted for a period of forty-five (45) days after the date of this notice. Comments should be directed to the Superintendent, Badlands National Park.

Copies of the draft environmental statement are available from or for inspection at the following locations:

Rocky Mountain Regional Office, National Park Service, 655 Parfet Street, Post Office Box 25287, Denver, Colorado 80225.

Superintendent, Mount Rushmore National Memorial, Keystone, South Dakota 57751.

Superintendent, Badlands National Park, Post Office Box 72, Interior, South Dakota 57750.

Dated: January 31, 1979.

LARRY E. MEIEROTTO,
Deputy Assistant
Secretary of the Interior.

[FR Doc. 79-3927 Filed 2-5-79; 8:45 am]

[4510-24-M]

DEPARTMENT OF LABOR

Bureau of Labor Statistics

BUSINESS RESEARCH ADVISORY COUNCIL

Meeting

The regular winter meeting of the Business Research Advisory Council will be held at 9:30 a.m., February 21, 1979, at the New Department of Labor Building, 200 Constitution Avenue, NW., Washington, D.C., Room N4437 (A,B,&C). The agenda for the meeting is as follows:

1. Chariman's Opening Remarks—J. Frank Gaston.
2. Acting Commissioner's Remarks—Janet L. Norwood.
3. The Relationship of the BLS to the Council on Wage and Price Stability.
4. Committee Reports:
 - (a) Occupational Safety and Health.
 - (b) Productivity and Technology.
 - (c) Foreign Labor and Trade.
 - (d) Price Indexes.
 - (e) Manpower and Employment.
5. Other Business.
6. Chairman's Closing Remarks.

This meeting is open to the public. It is suggested that persons planning to attend this meeting as observers contact Kenneth G. Van Auken, Executive Secretary, Business Research Advisory Council on (Area Code 202) 523-1559.

Signed at Washington, D.C., this 30th day of January 1979.

JANET L. NORWOOD,
Acting Commissioner,
of Labor Statistics.

[FR Doc. 79-3920 Filed 2-5-79; 8:45 am]

[4510-30-M]

Employment and Training Administration

YOUTH COMMUNITY CONSERVATION AND IMPROVEMENT PROJECTS (YCCIP) REALLOCATION

Reallocation of the City of Shreveport and Jefferson Parish, Louisiana Allocations

In accordance with 29 CFR 97.607 and 29 CFR 98.11(d) and section 354(b) of the Comprehensive Employment and Training Act of 1973 (CETA), as amended, on December 5, 1978, the Employment and Training Administration, with the concurrence of the Governor of Louisiana reallocated \$51,833 of the City of Shreveport's allocation and \$126,361 of Jefferson Parish's allocation under the Youth Community Conservation and Improvement Projects (YCCIP).

This reallocation was made to the following CETA prime sponsors:

City of Baton Rouge.....	\$25,000
City of New Orleans.....	27,774
Rapides Parish.....	28,000
Lafayette Parish.....	28,000
Quachita.....	22,420
Balance of State Louisiana.....	50,000

This reallocation was made because the FY 1979 YCCIP funds were declined by the city of Shreveport and Jefferson Parish, Louisiana.

Any questions or comments regarding this reallocation should be addressed to Mr. Robert Taggart, Administrator, Office of Youth Programs, U.S. Department of Labor, 601 D Street, N.W., Washington, D.C. 20213, 202-376-2646.

Dated: January 10, 1979.

ROBERT TAGGART,
Administrator,
Office of Youth Programs.

[FR Doc. 79-4080 Filed 2-5-79; 8:45 am]

[4510-43-M]

Mine Safety and Health Administration

[Docket No. M-79-2-M]

HOMESTAKE MINING CO.

Petition for Modification of Application of
Mandatory Safety Standard

The Homestake Mining Company, P.O. Box 100, Creede, Colorado 81130, has filed a petition to modify the application of 30 CFR 57.12-82 (powerlines) to its Bulldog Mountain Operation in Creede, Colorado. The petition is filed under section 101(c) of the Federal Mine Safety and Health Act of 1977, Pub. L. 95-164.

The substance of the petition follows:

1. This petition concerns the insulation or separation of powerlines from waterlines, telephone lines and air lines.

2. Power in the petitioner's mine is distributed through two types of power cable as follows:

a. The 2.4 kilovolt distribution system uses submarine-type, galvanized, heavy steel, concentric wire-armored, high voltage cable. The armor is bonded together at all junction or splice boxes and also to all switchgear, transformers and related equipment. This armor protects the conductors within the cable from physical damage, acts as an electrical shield surrounding the power conductors and provides substation equipment bonding and grounding.

b. The 480 volt distribution system uses a special 600 volt cable (HMCo. 3 conductor cable) developed for the petitioner by the General Electric Company. It contains a concentric shield of round copper wires over the bundle of power conductors which is equal to or greater in circular mill area than the power conductor size. Over this is a

heavy-duty, lead-cured oil and abrasion-resistant neoprene jacket. The concentric ground conductors are always bonded together at all junction or splice boxes and also to switch-gear, transformers and equipment grounds. The ground shield contains cable faults to the interior of the cable and triggers ground alarms used underground.

3. The petitioner contends that because of the high quality of these cables and the grounding provided by the bonding, there should be no reason that its cables be separated or additionally insulated from waterlines, telephone lines and air lines.

4. The petitioner concludes that its cables will achieve no less protection for miners than that provided by the standard.

REQUEST FOR COMMENTS

Persons interested in this petition may furnish written comments on or before March 8, 1979. Comments must be filed with the Office of Standards, Regulations and Variances, Mine Safety and Health Administration, 4015 Wilson Boulevard, Arlington, Virginia 22203. Copies of the petition are available for inspection at that address.

Dated: January 29, 1979.

ROBERT B. LAGATHER,
Assistant Secretary
for Mine Safety and Health.

[FR Doc. 79-3923 Filed 2-5-79; 8:45 am]

[4510-43-M]

[Docket No. M-78-48-M]

KENTUCKY-TENNESSEE CLAY CO.

Petition for Modification of Application of
Mandatory Safety Standard

The Kentucky-Tennessee Clay Company, P.O. Box 449, Mayfield, Kentucky 42066 has filed a petition to modify the application of 30 CFR 57.9-88 (ROPS) to its Crenshaw Mine and Plant in Crenshaw, Mississippi. The petition is filed under section 101(c) of the Federal Mine Safety and Health Act of 1977.

The substance of the petition is as follows:

1. The petition concerns the installation of Roll-Over-Protective-Structures (ROPS) on rubber tire loaders used in the petitioner's clay storage sheds.

2. The storage sheds consist of a storage area flanked by covered, concrete runways.

3. Roof supports, which run the length of the runways, do not allow sufficient clearance for loaders equipped with ROPS.

4. All loader traffic is on level or near level concrete pavement, making

roll-overs very unlikely. Additionally, since all traffic is under a roof, danger from falling objects is minimal.

5. For these reasons, the petitioner requests relief from the application of the standard to its clay shed loaders.

REQUEST FOR COMMENTS

Persons interested in this petition may furnish written comments on or before March 8, 1979. Comments must be filed with the Office of Standards, Regulations and Variances, Mine Safety and Health Administration, 4015 Wilson Boulevard, Arlington, Virginia 22203. Copies of the petition are available for inspection at that address.

Dated: January 29, 1979.

ROBERT B. LAGATHER,
Assistant Secretary
for Mine Safety and Health.

[FR Doc. 79-3922 Filed 2-5-79; 8:45 am]

[4510-43-M]

[Docket No. M-78-60-C]

OLGA COAL CO.

Final Action Granting a Petition for Modification
of Application of Mandatory Safety
Standard

The Mine Safety and Health Administration (MSHA) has granted the petition (43 FR 18354) of Olga Coal Co. to modify the application of 30 CFR 75.305 to its Olga Mine located in McDowell County, W. Va., in accordance with Section 101(c) of the Federal Mine Safety and Health Act of 1977, Pub. L. 95-164. MSHA has determined that the application of the standard to the mine will result in a diminution of safety to the miners of the mine.

MSHA based its determination on the following findings:

At the time of an investigation of the mine by MSHA, the entries in question were being utilized as part of the bleeder system. The three entries left of the barrier block could not be investigated because of bad roof conditions encountered in the approaches to the entries. The entries right of the barrier block that could be traveled were examined to the caved area. The extent of the roof falls could not be determined. The roof overlying the coalbed was sandstone. Numerous areas of hooved bottom, heavy top, roof falls, and hazardous roof were encountered in the entries. Permanent roof support such as roof bolts were not installed and what roof support had been installed (wooden posts) had deteriorated. No dangerous accumulation of water was encountered in the area. Air samples were collected of the mine atmosphere, at the caved area (survey stations 2429 and 2600) and at the 3 south upcast shaft. The analysis

of the air samples show no dangerous quantities of gases.

Because of these findings, the Administrator for Coal Mine Safety and Health, under authority delegated by the Secretary of Labor, ordered that the petition be granted, conditioned upon compliance with the following:

In addition to the other examinations required by 30 CFR Part 75, Subpart D "Ventilation," at the start of each production shift and at 4-hour intervals during each shift, determination of the air quality and volume shall be made by a certified person designated by the operator in each split of air (left and right of the 3 South Section) where it enters the old return air courses. The air volumes shall be recorded in the on-shift examination book.

A copy of the decision is available for inspection by the public at the Office of Standards, Regulations and Variances, Mine Safety and Health Administration, 4015 Wilson Boulevard, Arlington, Virginia 22203.

Dated: January 12, 1979.

ROBERT B. LAGATHER,
Assistant Secretary
for Mine Safety and Health.

[FR Doc. 79-3921 Filed 2-5-79; 8:45 am]

[4510-29-M]

Pension and Welfare Benefit Programs

ADVISORY COUNCIL ON EMPLOYEE WELFARE AND PENSION BENEFIT PLANS

Meeting

Pursuant to section 512 of the Employee Retirement Income Security Act of 1974 (29 U.S.C. 1142) a meeting of the Advisory Council on Employee Welfare and Pension Benefit Plans will be held at 9:30 a.m. on Wednesday, February 21, 1979, in the Federal Ballroom South, Quality Inn-Capitol Hill, 415 New Jersey Avenue, N.W., Washington, D.C.

The purpose of the meeting is to install new members, to discuss the items listed below and to invite public comment on any aspect of the administration of the pension reform law.

1. Administration Oath of Office to New Members
2. Department of Labor Progress Report
3. Reconstitution of Advisory Council Work Groups
4. Statements from the Public

Members of the public are encouraged to file a written statement pertaining to any topic concerning ERISA, by submitting 30 copies on or before February 20, 1979 to the Administrator, Pension and Welfare Benefit Programs, U.S. Department of Labor, Room S-4522, 200 Constitution

Avenue, N.W., Washington, D.C. 20216.

Persons desiring to attend should notify Edward F. Lysczek, Executive Secretary of the Advisory Council, in care of the above address or by calling Area Code 202-523-8753.

Signed at Washington, D.C. This 1st day of February 1979.

IAN D. LANOFF,
Administrator of Pension
and Welfare Benefit Programs.

[FR Doc. 79-4087 Filed 2-5-79; 8:45 am]

[4510-29-M]

[Application No. D-822]

PROPOSED CLASS EXEMPTION

Closed-End Investment Company In-House Plans Requested by the Association of Publicly Traded Investment Funds

AGENCIES: Department of Labor.

ACTION: Notice of proposed class exemption.

SUMMARY: This document contains a notice of pendency before the Department of Labor (the Department) of a proposed class exemption from the prohibited transaction restrictions of the Employee Retirement Income Security Act of 1974 (the Act) and from certain taxes imposed by the Internal Revenue Code of 1954 (the Code). The proposed class exemption would exempt the acquisition and sale of shares of a registered closed-end investment company by an employee benefit plan which covers employees of either the company, its investment adviser, or an affiliate thereof.

DATES: Written comments and requests for a public hearing must be received by the Department of Labor on or before March 30, 1979.

EFFECTIVE DATE: It is proposed to make the exemption effective as of January 1, 1975.

ADDRESSES: All written comments and requests for a hearing (at least six copies) should be sent to: Office of Fiduciary Standards, Pension and Welfare Benefit Programs, Room C-4526, U.S. Department of Labor, 200 Constitution Avenue, N.W., Washington, D.C. 20216, Attention: Application No. D-822. The application for exemption and the comments received will be available for public inspection in the Public Documents Room of Pension and Welfare Benefit Programs, U.S. Department of Labor, Room N-4677, 200 Constitution Avenue, N.W., Washington, D.C.

FOR FURTHER INFORMATION CONTACT:

William J. Flanagan of the Plan Benefits Security Division, Office of the Solicitor, U.S. Department of Labor, (202) 523-7931. (This is not a toll-free number.)

SUPPLEMENTARY INFORMATION: Notice is hereby given of the pendency before the Department of a proposed class exemption from the restrictions of sections 406 and 407 of the Act and from the taxes imposed by section 4975 (a) and (b) of the Code by reason of section 4975(c)(1) of the Code.

The proposed exemption was requested in an application filed by the Association of Publicly Traded Investment Funds (APTIF), pursuant to section 408(a) of the Act and section 4975(c)(2) of the Code, and in accordance with the procedures set forth in ERISA Procedure 75-1 (40 FR 18471, April 28, 1975). This application was filed with both the Department and the Internal Revenue Service. However, effective December 31, 1978, section 102 of Reorganization Plan No. 4 of 1978 (43 FR 47713, October 17, 1978) transferred the authority of the Secretary of the Treasury to issue exemptions of the type requested to the Secretary of Labor. Therefore, this notice of pendency is issued solely by the Department.

SUMMARY OF FACTS AND REPRESENTATIONS

The application contains the following representations with regard to the proposed exemption which are summarized below. Interested persons are referred to the application on file with the Department for the complete representations of the applicant.

Closed-end investment companies, like open-end investment companies, issue shares to the public and use the proceeds to acquire securities meeting the company's investment requirements. However, unlike open-end investment companies (mutual funds), closed-end companies do not continuously issue new shares to the public, nor do they generally offer to repurchase or redeem their shares from investors. Rather, shares of closed-end investment companies are traded through broker-dealers in established security markets. Some closed-end investment companies are externally managed; that is, they employ investment advisers to manage most of their operations, and have no employees other than officers required by state statute. Other close-end companies are internally managed, maintaining their own staffs of employees.

Many closed-end investment companies, whether externally managed or internally managed, maintain employee benefit plans which cover employ-

ees of the company or of its investment adviser, or employees of persons affiliated with the company or the investment adviser. Such "in-house" plans are administered either by the closed-end investment company itself, by the investment adviser, or by trustees or investment committees comprised of directors, officers, or employees of the closed-end investment company organization. In-house plans maintained by closed-end investment company organizations frequently invest in shares of the related closed-end investment company. A major reason for funding in-house plans in this manner is to prevent conflicts of interest and potential violations of the federal securities laws which could result if the closed-end investment company organization maintained separate investment portfolios for its in-house plan and its publicly-held investment company. Transactions by an in-house plan in shares of the related closed-end company are normally conducted through unaffiliated brokers on securities exchanges, but in certain instances such transactions might involve direct dealings between the plan and the closed-end company.¹ APTIF suggests that, in either case, such transactions might be construed as prohibited transactions under sections 406 and 407(a) of the Act and section 4975(c)(1) of the Code. APTIF requests that the Department grant a class exemption to permit such investments to continue under certain conditions.

APTIF argues that closed-end investment company organizations, their in-house plans, and the participants, beneficiaries and fiduciaries of the plans would suffer a variety of hardships if the requested class exemption is denied. It is argued that, if such plans are required to refrain from purchasing shares of the related closed-end company and to liquidate their existing investments in such shares, substantial expenses could result. In addition,

¹For example, it is represented that some closed-end investment companies have established "automatic dividend investment plans" under which shareholders, through an appointed agent, purchase shares on the market with the cash received from dividends, other distributions from the company, or additional cash payments. If the company's shares are being traded at a price above their net asset value, such purchases may be made directly from the company at net asset value. Another example of such direct dealings could occur if the closed-end investment company repurchased its shares from shareholders. Such repurchases are, however, regulated by the Securities and Exchange Commission, and are subject to the anti-fraud provisions of the federal securities laws. The applicant represents that direct dealings between a closed-end investment company and an in-house plan in shares of the closed-end investment company occur only rarely.

tion, APTIF argues that if closed-end investment company organizations are required to manage their in-house plans separately from their publicly held investment companies, conflicts of interest and possible violations of the federal securities laws could result. APTIF further contends that employee morale could be damaged if a plan covering employees of a firm engaging in investment management could not invest in the investment vehicle managed and advised by that firm.

Moreover, APTIF states that a class exemption similar to the one which it requests has been granted for open-end investment company organizations and their in-house plans,² and that the policy considerations in favor of that class exemption apply with at least equal force to the present application.

The class exemption being proposed herein would provide both retroactive and prospective relief.³ It would allow a plan to acquire and sell shares of a closed-end investment company which is registered under the Investment Company Act of 1940⁴ where the plan covers employees of only the closed-end investment company, its investment adviser, or any affiliated person of such investment adviser. For purposes of the proposed exemption, the term "affiliated person" has the same meaning as that set forth in section 2(a)(3) of the Investment Company Act of 1940.⁵ These provisions, like the

²Prohibited Transaction Exemption 77-3, 42 FR 18734 (April 8, 1977) (PTE 77-3). It should be noted that APTIF sought to have PTE 77-3 extended to cover closed-end investment companies. The Department and the Internal Revenue Service determined that it would be inappropriate to extend the coverage of that proposed exemption of the basis of APTIF's letter of comment since the coverage of the exemption would be greatly expanded, and the public would have no opportunity to comment on the appropriateness of such an extension.

³APTIF represents that in-house plans have been purchasing, holding, and selling shares of related closed-end investment company organizations for a long period of time commencing before the enactment of the Act. APTIF further represents that such transactions have been of a continuing nature, and have been designed primarily to avoid conflicts of interest and possible violations of the federal securities laws.

⁴APTIF suggests also that the class exemption apply only where the closed-end company meets certain requirements of section 851 of the Code. However, it does not appear to the Department that such a limitation is necessary, and such a limitation is not included in the proposed class exemption.

In addition, the exemption, as requested by APTIF and as proposed by the Department, does not apply to closed-end investment companies which are defined as small business investment companies under the Small Business Investment Company Act of 1958.

⁵Section 2(a)(3) of the Investment Company Act of 1940 provides that the term "af-

additional ones described below, are similar to conditions contained in Prohibited Transaction Exemption 77-3, relating to open-end investment companies.

The proposed class exemption contains several conditions designed to safeguard plans against potential abuses. It would prohibit payment by the plan of an investment management, investment advisory, or similar fee to the investment adviser of the closed-end investment company or its investment adviser. However, this would not preclude the closed-end company itself from paying such fees, or from reimbursing expenses, under the terms of an investment advisory agreement adopted in accordance with the Investment Company Act of 1940.

The proposed exemption also provides that the plan may not pay a sales commission in connection with the acquisition or sale of shares of the related closed-end investment company organization when such transaction is directly between the plan and the investment company.⁶ Additionally, the proposed exemption requires that all other dealings between the plan and the investment company, the investment adviser, or affiliates of the investment adviser be on a basis not less favorable to the plan than such dealings are with other shareholders of the investment company.

It should be noted that, in one respect, the class exemption being proposed by the Department does not contain a provision requested by APTIF. APTIF requests that the class exemption permit a closed-end investment company's adviser, or an affiliate of the adviser or of the company, to render investment advisory or administrative services to the closed-end company or its shareholders (including an in-house plan), and to be paid fees or reimbursed for expenses in connection with such services. As indicated above, the proposed class exemption, like Prohibited Transaction Exemption 77-3, would permit the closed-end company itself to pay an investment advisory fee to its investment adviser. APTIF has not suggested why any additional relief to cover other

affiliated person" of another person means, in pertinent part:

(A) Any person directly or indirectly owning, controlling, or holding with power to vote, 5 per centum or more of the outstanding voting securities of such other person; (B) any person 5 per centum or more of whose outstanding voting securities are directly or indirectly owned, controlled, or held with power to vote, by such other person; (C) any person directly or indirectly controlling, controlled by, or under common control with, such other person; (D) any officer, director, partner, co-partner, or employee of such other person * * *.

⁶As noted earlier, APTIF represents that such direct transactions occur rarely, and then only pursuant to S.E.C. regulation.

services is needed, and no such relief would be provided under the proposed class exemption.⁷

GENERAL INFORMATION

The attention of interested persons is directed to the following:

(1) The fact that a transaction is the subject of an exemption under section 408(a) of the Act and section 4975(c)(2) of the Code does not relieve a fiduciary or other party in interest or disqualified person from certain other provisions of the Act and the Code, including the general fiduciary responsibility provisions of section 404 of the Act which require, among other things, that a fiduciary discharge his duties respecting the plan solely in the interest of the participants and beneficiaries of the plan and in a prudent fashion in accordance with section 404(a)(1)(B) of the Act; nor does it affect the requirement of section 401(a) of the Code that the plan must operate for the exclusive benefit of the employees of the employer maintaining the plan and their beneficiaries;

(2) Before any exemption may be granted under section 408(a) of the Act and section 4975(c)(2) of the Code, the Department must find that the exemption is administratively feasible, in the interests of the plan and of its participants and beneficiaries, and protective of the rights of participants and beneficiaries of the plan; and

(3) The proposed exemption, if granted, will be supplemental to, and not in derogation of, any other provisions of the Act and the Code, including statutory or administrative exemptions and transitional rules. Furthermore, the fact that a transaction is subject to an administrative or statutory exemption is not dispositive of whether the transaction is in fact a prohibited transaction.

WRITTEN COMMENTS AND HEARING REQUESTS

All interested persons are invited to submit written comments or requests for a hearing on the proposed exemption to the address and within the time period set forth above. All comments will be made a part of the record. Comments and requests for a hearing should state the reasons for the writer's interest in the proposed exemption. Comments received will be available for public inspection with the application for exemption at the address set forth above.

⁷Depending on the circumstances, such payment might be permissible by reason of section 408(b)(2) of the Act and section 4975(d)(2) of the Code, together with regulations 29 CFR 2550.408b-2 and section 54.4975-6 of the Pension Excise Tax Regulations thereunder.

PROPOSED EXEMPTION

Based on the facts and representations set forth in the application, the Department is considering granting the following class exemption under the authority of section 408(a) of the Act and section 4975(c)(2) of the Code, and in accordance with the procedures set forth in ERISA Procedure 75-1:

Effective for transactions occurring after December 31, 1974, the restrictions of sections 406 and 407(a) of the Act, and the taxes imposed by sections 4975(a) and (b) of the Code by reason of section 4975(c)(1) of the Code, shall not apply to the acquisition, ownership or sale of shares of a closed-end investment company which is registered under the Investment Company Act of 1940 and is not a small business investment company as defined by section 103 of the Small Business Investment Company Act of 1958, by an employee benefit plan covering only employees of such investment company, employees of the investment adviser of such investment company, or employees of any affiliated person (as defined in section 2(a)(3) of the Investment Company Act of 1940) of such investment company or investment adviser, provided that the following conditions are met (whether or not such investment company, investment adviser, or any affiliated person thereof is a fiduciary with respect to the plan):

(a) The plan does not pay any investment management, investment advisory, or similar fee to such investment adviser or affiliated person. This condition does not preclude the payment of investment advisory fees by the investment company under the terms of its investment advisory agreement adopted in accordance with section 15 of the Investment Company Act of 1940;

(b) The plan does not pay a sales commission in connection with such acquisition or sale to any such investment company, investment adviser, or affiliated person; and

(c) All other dealings between the plan and such investment company, the investment adviser, or affiliated person are on a basis no less favorable to the plan than such dealings are with other shareholders of the investment company.

Signed at Washington, D.C. this 29th day of January, 1979.

IAN D. LANOFF,
Administrator, Pension and Welfare Benefit Programs, Labor-Management Services Administration, U.S. Department of Labor.

[FR Doc. 79-3774 Filed 1-31-79; 8:45 am]

[4510-29-M]

PROPOSED CLASS EXEMPTION

Certain Transactions Authorized or Required by Judicial Order or Judicially Approved Settlement Decree

AGENCY: Department of Labor.

ACTION: Notice of proposed class exemption.

SUMMARY: This document sets forth notice that the Department of Labor (the "Department") is proposing on its own motion to grant a class exemption, to the extent described below, from certain provisions of the Employee Retirement Income Security Act of 1974 (the "Act") and the Internal Revenue Code of 1954, as amended (the "Code"). The proposed class exemption would permit certain otherwise prohibited and specially taxable transactions and activities involving employee benefit plans to take place provided, among other things, that before such transactions or activities take place they are specifically authorized or required by a judicial order or a judicially approved settlement decree. The proposed exemption could, if granted, affect employee benefit plans, participants in and beneficiaries of such plans, fiduciaries of such plans and other persons engaging in such transactions or activities, and any other parties to litigation resulting in a court order or court approved settlement authorizing or requiring such transactions or activities.

DATES: Written comments and requests for a public hearing must be delivered or mailed on or before March 30, 1979.

ADDRESS: Send at least six copies of comments and requests for a hearing to Office of Regulatory Standards and Exceptions, Pension and Welfare Benefit Programs, Room C-4526, U.S. Department of Labor, Washington, D.C. 20216, Attention: Court-Ordered or Approved Transactions. All such comments and requests received will be available for public inspection in the Public Documents Room of Pension and Welfare Benefit Programs, U.S. Department of Labor, Room N-4677, 200 Constitution Avenue NW., Washington, D.C.

FOR FURTHER INFORMATION CONTACT:

Stevan Durovic, Esq., Office of the Solicitor, U.S. Department of Labor, Washington, D.C. 20216, 202-523-9129. This is not a toll-free number.

SUPPLEMENTARY INFORMATION: Notice is hereby given that the Department proposes, on its own motion, to grant a class exemption from the prohibitions of sections 406 and 407(a) of the Act, and from the taxes im-

posed by section 4975 (a) and (b) of the Code, to the extent necessary to permit employee benefit plans and the fiduciaries and disqualified persons thereof to engage under certain circumstances in transactions and activities which are within the scope of those sections, provided that, in a case to which either the Department or the Internal Revenue Service is a party, the transactions and activities have been specifically authorized or required in advance by an order made or approved by a Federal court. The exemption is proposed pursuant to section 408(a) of the Act and section 4975(c)(2) of the Code, and in accordance with the procedures set forth in ERISA Procedure 75-1 (40 FR 18471, April 18, 1975).¹ The Department's reasons for proposing the class exemption, and the conditions to which the exemption would be subject, are discussed below.

A. BACKGROUND

Section 406(a) of the Act generally prohibits a fiduciary² with respect to an employee benefit plan from causing the plan to engage in certain types of transactions with a party in interest.³ These prohibited transactions with parties in interest include, among others, leases, loans, and sales or exchanges of property, as well as the provision of services. Such transactions, in addition to being prohibited under section 406(a) of the Act, are subject to special taxation under section 4975 (a) and (b) of the Code.⁴ Similarly, section 406(b) of the Act in effect prohibits fiduciaries from acting in conflict of interest situations or in such a way as to benefit themselves, and some such activities also result in special taxation under section 4975 (a)

and (b) of the Code. Moreover, section 406(a)(2) of the Act, together with section 407(a), in part delimits the circumstances under which a plan may acquire or hold securities issued by an employer or persons covered by the plan, or may acquire or hold real property which is leased to such an employer. The various provisions described above are administered by the Department and, in some respects, by the Internal Revenue Service.⁵

Section 408(a) of the Act and section 4975(c)(2) of the Code in effect empower the Department⁶ to grant exemptions from the prohibitions and special taxes described above where the Department finds that such exemptions are administratively feasible, are in the interests of plans and their participants and beneficiaries, and are protective of the rights of such participants and beneficiaries. The Department has promulgated a procedure whereby applications for exemptions may be made either with respect to particular persons or transactions or with respect to classes of persons or transactions.⁷ That procedure provides, among other things, that an exemption will not be granted until notice of its pendency has been published in the FEDERAL REGISTER, and interested persons have been given an opportunity to comment upon the proposed exemption. The procedure also provides for an opportunity for a conference between the applicant and the Department where Department contemplates not granting the requested exemption.

A certain amount of delay is inherent in the exemption procedure described above. As a general matter, such delay is unavoidable because, if that procedure were not followed, the Department might not be in a position to consider all relevant factors before determining whether the statutory standards have been met and an exemption should be granted. However, in certain categories of cases, following the regular exemption procedure would seem to serve no useful purpose. Specifically, the Department takes note that there may be occasions, in litigation in Federal court, for entry of an order or court-approved settlement which specifically authorizes or requires a transaction or activity for which exemptions from the Act and the Code are necessary. If the Department or the Internal Revenue Service has been a party to the litigation, it may be assumed that the court has had the benefit of that agency's view as to the propriety of rendering a judgment of approving a settlement

contemplating transactions or activities which might be prohibited under the Act and the Code before taking such action. Requiring that an exemption be sought pursuant to the Department's regular procedure in such a case might result in unnecessary delay in implementing the court order or court-approved settlement. In order to avoid any such unnecessary delay, the class exemption described below is being proposed.

B. PROVISIONS OF PROPOSED EXEMPTION

In effect, the class exemption being proposed herein would exempt all persons and transactions from the restrictions of sections 406 and 407(a) of the Act, and from the special taxes imposed by section 4975 (a) and (b) of the Code, to the extent necessary to permit any person to carry out one or more transactions or activities authorized or required by the order of a United States District Court, or by a settlement which is approved by such a court, provided that: (1) Either the Secretary of Labor or the Internal Revenue Service is a party to the litigation; and (2) the court has specifically authorized or required the transaction or activity before it takes place.⁸ The Department's reasons for including these provisions in the proposed class exemption are discussed below.

1. PARTICIPATION OF THE AGENCIES

The proposed class exemption relates generally to matters of fiduciary responsibility, and specifically to the prohibited transaction provisions of the Act and the Code. The Department of Labor and the Internal Revenue Service are responsible for administering and enforcing these prohibited transaction provisions, and a court order or court-approved settlement entered after the court issuing the order or approving the settlement has had the benefit of full participation in the proceeding by at least one of those agencies can be presumed to reflect due consideration of the agency's views.⁹

It might be noted that the applicability of the proposed class exemption does not depend upon the views ex-

⁸State Courts and other courts which are not United States District Courts would seldom or never have occasion to issue orders or approve settlements for which exemptions from the Act and the Code are necessary in view of the jurisdictional provisions of section 502(e) of the Act. Therefore, the class exemption being proposed is confined to matters which come before the United States District Courts.

⁹It should be pointed out that the proposed exemption's condition that the Department or the Internal Revenue Service be a party to the proceeding would not be satisfied by the agency's participation as *amicus curiae*.

¹The authority of the Secretary of Labor to issue exemptions under section 4975(c)(2) of the Code is set forth in section 102 of Reorganization Plan No. 4 of 1978 (43 FR 47713, October 17, 1978), effective December 31, 1978.

²Section 3(21)(A) of the Act provides in part that, in general, a person is a fiduciary with respect to a plan to the extent (i) he exercises any discretionary authority or discretionary control respecting management of such plan or exercises any authority or control respecting management or disposition of its assets, (ii) he renders investment advice for a fee or other compensation, direct or indirect, with respect to any moneys or other property of such plan, or has any authority or responsibility to do so, or (iii) he has any discretionary authority or discretionary responsibility in the administration of such plan.

³The term "party in interest" is defined in section 3(14) of the Act to include fiduciaries as well as persons or organizations having relationships with the plan which are specified in the Act.

⁴Section 4975 (a) and (b), together with certain other provisions relating to employee benefit plans, were added to the Code in connection with passage of the Act in 1974.

⁵See Reorganization Plan No. 4 of 1978, note 1, *supra*.

⁶See note 1, *supra*.

⁷ERISA Procedure 75-1 (40 FR 18471, April 28, 1975).

pressed by the Department or the Internal Revenue Service in the proceeding. Where a case to which one of these agencies is a party is fully litigated and the court reaches a final determination on the merits of the controversy, the Department anticipates that the court will have given thorough consideration to the question whether any exemption from sections 406 and 407(a) of the Act and section 4975 (a) and (b) of the Code which might be necessitated by its order would be in the interests of plan participants and would otherwise meet the statutory standards. Further consideration of these questions by the Department pursuant to its regular procedure would seem unnecessary regardless of the position the Department or the Internal Revenue Service might have taken in the litigation. The question of the applicability of this proposed class exemption where the Department or the Internal Revenue Service has advocated a different result would not arise in the event of a court-approved settlement, because a settlement of an action to which one of those agencies is party could not be made without the agency's agreement.

2. SPECIFIC COURT AUTHORIZATION OR REQUIREMENT

Another condition of the proposed class exemption is that it would apply only to transactions or activities which, before they take place, are specifically authorized or required by the court order or court-approved settlement. This condition is designed to limit the applicability of the class exemption to cases where it is clear that the court has considered the appropriateness of the particular transaction or activity for which an exemption is necessary, and so has had the opportunity to determine that permitting the transaction or activity would be consistent with the relevant provisions of the Act and the Code. Thus, the proposed class exemption would not apply where, for example, a receiver or other fiduciary is appointed or approved by a court and is given general authority to carry out transactions or activities he deems to be in the interests of the plan, when the precise nature of such transactions or activities is not described in the court order or court-approved settlement. In a situations of that type, any prohibited transactions or activities could lawfully take place only if a specific exemption were granted pursuant to the Department's regular procedure.

Limiting the applicability of the proposed class exemption in this manner seems appropriate, because the proposed exemption is not intended to allow the judgment of plan fiduciaries, even those approved or appointed by a court, to substitute for the regulatory

safeguards contemplated by the Act and the Code. Rather, the proposed exemption is intended only to facilitate the implementation of court orders or court-approved settlements.¹⁰

C. OTHER MATTERS

The attention of interested persons is directed to the following:

1. The fact that a transaction or activity is the subject of an exemption granted under section 408(a) of the Act and section 4975(c)(2) of the Code does not relieve a fiduciary or other party in interest or disqualified person with respect to a plan which is affected by the exemption from certain other provisions of the Act and the Code, including any prohibited transaction provisions to which the exemption does not apply and the general fiduciary responsibility provisions of section 404 of the Act. Section 404 of the Act requires, among other things, that a fiduciary discharge his duties respecting the plan solely in the interests of the plan's participants and beneficiaries and in a prudent fashion. Nor does it affect the provision of section 401(a) of the Code that, in order to qualify under that section, a plan must operate for the exclusive benefit of the employees of the employer maintaining the plan or their beneficiaries.

2. An exemption may not be granted under section 408(a) of the Act and section 4975(c)(2) of the Code unless the Department finds that the exemption is administratively feasible, in the interests of the plan and its participants and beneficiaries, and protective of the rights of plan participants and beneficiaries.

3. The pending exemption, if granted, will be supplemental to, and not in derogation of, any other provisions of the Act and the Code, including statutory exemptions and transitional rules. Furthermore, the fact that a transaction or activity is subject to an administrative or statutory exemption or transitional rule is not dispositive of whether the transaction is in fact a prohibited transaction.

4. If granted, the pending class exemption will be applicable to a particular transaction or activity only if the transaction or activity satisfies the conditions specified in the class exemption.

5. All interested persons are invited to submit written comments or re-

¹⁰Similarly, it appears appropriate to limit the applicability of the proposed class exemption to situations where a court approves a transaction or activity before it takes place. In the unusual case where a retroactive exemption might be appropriate, requiring that the exemption be applied for pursuant to the Department's regular procedure would not seem likely to delay implementation of a court order or court-approved settlement.

quests for a hearing on the pending class exemption to the address and within the time period set forth above. All comments and requests so submitted will be made part of the record and will be available for public inspection at the address set forth above. Comments and requests should state the reasons for the person's interest in the pending class exemption.

D. PENDING EXEMPTION

On the basis of the considerations set forth above, the Department hereby proposes to grant the following class exemption:

Sections 406 and 407(a) of the Act and section 4975 (a) and (b) of the Code shall not apply with respect to any transaction or activity which is authorized or required, prior to the occurrence of such transaction or activity, by an order of a United States District Court or by a settlement of litigation approved by such a court, provided that the nature of such transaction or activity is specifically described in such order or settlement, and provided further that the Secretary of Labor or the Internal Revenue Service is a party to the litigation at the time of such order or settlement.

Signed at Washington, D.C., this 29th day of January 1979.

IAN D. LANOFF,
Administrator, Pension and Welfare Benefit Programs, Labor-Management Services Administration, United States Department of Labor.

[FR Doc. 79-3775 Filed 1-31-79; 8:45 am]

[4510-28-M]

Office of the Secretary

[TA-W-4404]

ATLAS TACK CORP., FAIRHAVEN,
MASSACHUSETTS

Negative Determination Regarding Eligibility to Apply for Worker Adjustment Assistance

In accordance with Section 223 of the Trade Act of 1974 the Department of Labor herein presents the results of TA-W-4404: Investigation regarding certification of eligibility to apply for worker adjustment assistance as prescribed in Section 222 of the Act.

The investigation was initiated on November 21, 1978 in response to a worker petition received on November 13, 1978 which was filed by the United Auto Workers on behalf of workers and former workers producing industrial eyelets. The investigation revealed that the plant primarily produces shoe eyelets.

The Notice of Investigation was published in the FEDERAL REGISTER on December 5, 1978 (43 FR 56951). No

public hearing was requested and none was held.

The determination was based upon information obtained principally from officials of Atlas Tack Corporation, its customers, the U.S. Department of Commerce, the U.S. International Trade Commission, industry analysts and Department files.

In order to make an affirmative determination and issue a certification of eligibility to apply for adjustment assistance each of the group eligibility requirements of Section 222 of the Act must be met. Without regard to whether any of the other criteria have been met, the following criterion has not been met:

That increases of imports of articles like or directly competitive with articles produced by the firm or appropriate subdivision have contributed importantly to the separations, or threat thereof, and to the absolute decline in sales or production.

Evidence developed during the course of the investigation indicated that imports of shoe eyelets like or directly competitive with shoe eyelets produced by Atlas Tack Corporation are negligible.

A Department of Labor survey of several customers of Atlas Tack Corporation revealed that none purchased imported shoe eyelets.

Imports of shoes which incorporate eyelets are not like or directly competitive with eyelets within the meaning of Section 222 of the Trade Act of 1974.

CONCLUSION

After careful review, I determine that all workers of Atlas Tack Corporation, Fairhaven, Massachusetts are denied eligibility to apply for adjustment assistance under Title II, Chapter 2 of the Trade Act of 1974.

Signed at Washington, D.C., this 31st day of January 1979.

C. MICHAEL AHO,
Director, Office of
Foreign Economic Research.

[FR Doc. 79-4065 Filed 2-5-79; 8:45 am]

[4510-28-M]

[TA-W-4057]

BELROSE KNITTING MILLS HOBOKEN, N.J.

Negative Determination Regarding Application for Reconsideration

By letter of January 2, 1979, the petitioner requested administrative reconsideration of the Department of Labor's Negative Determination Regarding Eligibility to Apply for Worker Adjustment Assistance in the case of former workers of Belrose Knitting Mills, Hoboken, New Jersey. The determination was published in

the FEDERAL REGISTER on December 29, 1978, (43 FR 61040).

Pursuant to 29 CFR 90.18(c), reconsideration may be granted under the following circumstances:

(1) if it appears on the basis of facts not previously considered that the determination complained of was erroneous;

(2) if it appears that the determination complained of was based on a mistake in the determination of facts previously considered; or

(3) if, in the opinion of the Certifying Officer, a misinterpretation of facts or of the law justifies reconsideration of the decision.

Petitioner claims that the Department's negative determination relative to Belrose Knitting Mills is unwarranted. He states that his business decline cannot be directly attributed to imports but that one of his key accounts, a sweater manufacturer, substantially reduced orders in 1978.

The Department's review revealed that the "contributed importantly" test was not met by workers at the Belrose Knitting Mills. In the Department's survey of Belrose's customers (manufacturers), it was revealed that none of the manufacturers imported sweaters or utilized foreign contractors. One major manufacturer whose sweater sales increased in 1978 compared to 1977 provided 90 percent of Belrose's work in 1978. Because of the sluggish sweater market in 1978, this manufacturer switched production to another product—knitted velour shirts, a product that Belrose doesn't manufacture. This manufacturer used other domestic contractors to a greater extent in 1978. The other manufacturer whose contracts with Belrose declined in the first eight months of 1978, did not experience reduced sales in 1978.

CONCLUSION

After review of the application and the investigative file, I conclude that there has been no error or misinterpretation of fact or misinterpretation of the law which would justify reconsideration of the Department of Labor's prior decision. The application is, therefore, denied.

Signed at Washington, D.C., this 31st day of January 1979.

JAMES F. TAYLOR,
Director, Office of Management
Administration and Planning.

[FR Doc. 79-4066 Filed 2-5-79; 8:45 am]

[4510-28-M]

[TA-W-4499]

CAPPI ORIGINALS, LOS ANGELES, CALIF.

Negative Determination Regarding Eligibility To Apply for Worker Adjustment Assistance

In accordance with Section 223 of the Trade Act of 1974 the Department of Labor herein presents the results of TA-W-4499: Investigation regarding certification of eligibility to apply for adjustment assistance as prescribed in Section 222 of the Act.

The investigation was initiated on December 12, 1978 in response to a worker petition received on December 8, 1978 which was filed by the International Ladies' Garment Worker's Union on behalf of workers and former workers producing ladies' coats for Cappi Originals in Los Angeles, California.

The Notice of Investigation was published in the FEDERAL REGISTER on December 19, 1978 (43 FR 59180). No public hearing was requested and none was held.

The information upon which the determination was made was obtained principally from officials of Cappi Originals, its parent corporation, the U.S. Department of Commerce, the U.S. International Trade Commission, industry analysts, and Department files.

In order to make an affirmative determination and issue a certification of eligibility to apply for adjustment assistance each of the group eligibility requirements of Section 222 of the Act must be met. Without regard to whether any of the other criteria have been met, the following criterion has not been met:

That a significant number or proportion of the workers in the workers' firm, or an appropriate subdivision thereof, have become totally or partially separated, or are threatened to become totally or partially separated.

The average number of production workers increased in 1977 compared to 1976 and remained the same in the first eleven months of 1978 compared with the like period in 1977. Average quarterly employment increased, or remained stable, in every quarter, when compared with the same quarter of the previous year, from the third quarter of 1977 through the third quarter of 1978. The average weekly hours worked per employee increased from 1976 to 1977 and also increased slightly from January through November 1978 when compared to January through November 1977. There is no immediate threat of separation of workers at this plant.

CONCLUSION

After careful review, I determine that all workers of Cappi Originals, Los Angeles, California are denied eligibility to apply for adjustment assistance under Title II, Chapter 2 of the Trade Act of 1974.

Signed at Washington, D.C., this 31st day of January 1979.

C. MICHAEL AHO,
Director, Office of
Foreign Economic Research.

[FR Doc. 79-4067 Filed 2-5-79; 8:45 am]

[4510-28-M]

[TA-W-4223]

**ESSEX GROUP, INC., WIRE ASSEMBLY
DIVISION, SAULT STE. MARIE, MICH.**

**Negative Determination Regarding Eligibility
To Apply for Worker Adjustment Assistance**

In accordance with Section 223 of the Trade Act of 1974 the Department of Labor herein presents the results of TA-W-4223: Investigation regarding certification of eligibility to apply for worker adjustment assistance as prescribed in Section 222 of the Act.

The investigation was initiated on September 29, 1978 in response to a worker petition received on September 26, 1978 which was filed by the United Steelworkers of America on behalf of workers and former workers producing wire harnesses for the automobile industry at the Sault Ste. Marie, Michigan plant of the Wire Assembly Division of Essex Group, Incorporated.

The Notice of Investigation was published in the FEDERAL REGISTER on October 17, 1978 (43 FR 44795-44796). No public hearing was requested and none was held.

The determination was based upon information obtained principally from officials of Essex Group, Incorporated, its customers, the U.S. Department of Commerce, the U.S. International Trade Commission, industry analysts and Department files.

In order to make an affirmative determination and issue a certification of eligibility to apply for adjustment assistance each of the group eligibility requirements of Section 222 of the Act must be met. Without regard to whether any of the other criteria have been met, the following criterion has not been met:

That increases of imports of articles like or directly competitive with articles produced by the firm or appropriate subdivision have contributed importantly to the separations, or threat thereof, and to the absolute decline in sales of production.

The Department surveyed the customers of the Sault Ste. Marie plant of Essex Group, Incorporated. The customers who decreased purchases

from Essex in model year (MY) 1978 and 1979 compared to the prior model year, purchased insignificant quantities of imported wire harnesses in relation to sales of wire harnesses by Essex. These customers increased their reliance on in house production and on purchases from other domestic sources in MY 1978 and MY 1979.

CONCLUSION

After careful review, I determine that all workers of the Sault Ste. Marie, Michigan plant of the Wire Assembly Division of Essex Group, Incorporated are denied eligibility to apply for adjustment assistance under Title II, Chapter 2 of the Trade Act of 1974.

Signed at Washington, D.C., this 31st day of January 1979.

JAMES F. TAYLOR,
Director, Office of Management
Administration and Planning.

[FR Doc. 79-4068 Filed 2-5-79; 8:45 am]

[4510-28-M]

[TA-W-4393]

**FASHION MAID KNITTING MILLS, INC.,
PHILADELPHIA, PA.**

**Certification Regarding Eligibility to Apply for
Worker Adjustment Assistance**

In accordance with Section 223 of the Trade Act of 1974 the Department of Labor herein presents the results of TA-W-4393: Investigation regarding certification of eligibility to apply for worker adjustment assistance as prescribed in Section 222 of the Act.

The investigation was initiated on November 16, 1978 in response to a worker petition received on November 13, 1978 which was filed by the Knitgoods Union, International Ladies' Garment Workers' Union on behalf of workers and former workers producing men's and boys' sweaters at Fashion Maid Knitting Mills, Incorporated, Philadelphia, Pennsylvania. The investigation revealed that Fashion Maid also produces ladies' sweaters.

The Notice of Investigation was published in the FEDERAL REGISTER on November 24, 1978 (43 FR 55011-12). No public hearing was requested and none was held.

The determination was based upon information obtained principally from officials of Fashion Maid Knitting Mills, Incorporated, its manufacturers, the U.S. Department of Commerce, the U.S. International Trade Commission, industry analysts and Department files.

In order to make an affirmative determination and issue a certification of eligibility to apply for adjustment assistance, each of the group eligibility requirements of Section 222 of the Act

must be met. It is concluded that all of the requirements have been met.

U.S. imports of men's and boys' sweaters, knit cardigans and pullovers increased from 20.4 million units in 1975 to 26.5 million units in 1976 and to 28.3 million units in 1977. Imports increased to 33.2 million units in the first three quarters of 1978 as compared to 22.6 million units in the first three quarters of 1977.

U.S. imports of women's, misses' and children's sweaters increased from 1975 to 1976. In 1977, imports of sweaters increased 9.0 percent over the average level of imports for the years 1973 through 1976. The ratio of imports of sweaters to domestic production in 1977 was higher than the average import-to-domestic production ratio for the period 1973 through 1976.

A Departmental survey of manufacturers of Fashion Maid Knitting Mills, Incorporated revealed that major manufacturers, faced with declining sales, decreased their contract work with Fashion Maid in the January through November period of 1978 compared to the same period in 1977. A secondary survey conducted with the manufacturers' retail customers revealed that major customers increased purchases of imported sweaters and decreased purchases from the manufacturers in the January through November period of 1978 compared to the same period in 1977.

CONCLUSION

After careful review of the facts obtained in the investigation, I conclude that increases of imports of articles like or directly competitive with men's, boys' and ladies' sweaters produced at Fashion Maid Knitting Mills, Incorporated, Philadelphia, Pennsylvania contributed importantly to the decline in sales or production and to the total or partial separation of workers of that firm. In accordance with the provisions of the Act, I make the following certification:

"All workers of Fashion Maid Knitting Mills, Incorporated, Philadelphia, Pennsylvania who became totally or partially separated from employment on or after June 16, 1978 are eligible to apply for adjustment assistance under Title II, Chapter 2 of the Trade Act of 1974."

Signed at Washington D.C., this 31st day of January 1979.

C. MICHAEL AHO,
Director, Office of
Foreign Economic Research.

[FR Doc. 79-4069 Filed 2-5-79; 8:45 am]

[4510-28-M]

[TA-W-4469]

FRECHETTE FASHIONS, MONTVILLE, CONN.

Negative Determination Regarding Eligibility to Apply for Worker Adjustment Assistance

In accordance with Section 223 of the Trade Act of 1974 the Department of Labor herein presents the results of TA-W-4469: Investigation regarding certification of eligibility to apply for worker adjustment assistance as prescribed in Section 222 of the Act.

The investigation was initiated on December 6, 1978 in response to a worker petition received on December 1, 1978 which was filed on behalf of workers and former workers producing women's dresses and pants suits at Frechette Fashions, Montville, Connecticut.

The Notice of Investigation was published in the FEDERAL REGISTER on December 19, 1978 (43 FR 59165). No public hearing was requested and none was held.

The determination was based upon information obtained principally from officials of Frechette Fashions, its manufacturer, the U.S. Department of Commerce, the U.S. International Trade Commission, industry analysts and Department files.

In order to make an affirmative determination and issue a certification of eligibility to apply for adjustment assistance each of the group eligibility requirements of Section 222 of the act must be met. Without regard to whether any of the other criteria have been met, the following criterion has not been met:

That increases of imports of articles like or directly competitive with articles produced by the firm or appropriate subdivision have contributed importantly to the

separations, or threat thereof, and to the absolute decline in sales or production.

The value of Frechette's production increased in 1977 compared to 1976. A Departmental survey of the manufacturers for whom Frechette performed contract work revealed that those manufacturers have not imported any women's dresses or pantsuits and have not used foreign contractors in 1976, 1977 or the first ten months of 1978. Sales by these manufacturers remained virtually unchanged in 1978 compared to 1977.

CONCLUSION

After careful review, I determine that all workers of Frechette Fashions, Montville, Connecticut are denied eligibility to apply for adjustment assistance under Title II, Chapter 2 of the Trade Act of 1974.

Signed at Washington, D.C., this 31st day of January 1979.

JAMES F. TAYLOR,
Director, Office of Management
Administration and Planning.

[FR Doc. 79-4070 Filed 2-5-79; 8:45 am]

[4510-28-M]

INVESTIGATIONS REGARDING CERTIFICATIONS OF ELIGIBILITY TO APPLY FOR WORKER ADJUSTMENT ASSISTANCE

Petitions have been filed with the Secretary of Labor under Section 221(a) of the Trade Act of 1974 ("the Act") and are identified in the Appendix to this notice. Upon receipt of these petitions, the Director of the Office of Trade Adjustment Assistance, Bureau of International Labor Affairs, has instituted investigations pursuant to Section 221(a) of the Act and 29 CFR 90.12.

The purpose of each of the investigations is to determine whether abso-

lute or relative increases of imports of articles like or directly competitive with articles produced by the workers' firm or an appropriate subdivision thereof have contributed importantly to an absolute decline in sales or production, or both, of such firm or subdivision and to the actual or threatened total or partial separation of a significant number or proportion of the workers of such firm or subdivision.

Petitioners meeting these eligibility requirements will be certified as eligible to apply for adjustment assistance under Title II, Chapter 2, of the Act in accordance with the provisions of Subpart B of 29 CFR Part 90. The investigations will further relate, as appropriate, to the determination of the date on which total or partial separations began or threatened to begin and the subdivision of the firm involved.

Pursuant to 29 CFR 90.13, the petitioners or any other persons showing a substantial interest in the subject matter of the investigations may request a public hearing, provided such request is filed in writing with the Director, Office of Trade Adjustment Assistance, at the address shown below, not later than February 20, 1979.

Interested persons are invited to submit written comments regarding the subject matter of the investigations to the Director, Office of Trade Adjustment Assistance, at the address shown below, not later than February 20, 1979.

The petitions filed in this case are available for inspection at the Office of the Director, Office of Trade Adjustment Assistance, Bureau of International Labor Affairs, U.S. Department of Labor, 200 Constitution Avenue, N.W., Washington, D.C. 20210.

Signed at Washington, D.C. this 29th day of January 1979.

MARVIN M. FOOKS,
Director, Office of
Trade Adjustment Assistance.

APPENDIX

Petitioner Union/workers or former workers of.—	Location	Date received	Date of petition	Petition No.	Articles produced
APCO Manufacturing Company (ACTWU).	Brodhead, Wisconsin	Jan. 23, 1979	Jan. 18, 1979	TA-W-4,752	Sports clothes, T-shirts, golf shirts (knit pull-overs).
Brierwood Shoe Corp., Northern Shoe Div. (workers).	Pulaski, Wis.	Jan. 26, 1979	Jan. 19, 1979	TA-W-4,753	Children's shoes.
Brookvale Manufacturing Co., Inc. (workers).	Belle Vernon, Pa.	Jan. 24, 1979	Jan. 17, 1979	TA-W-4,754	Coats, sport coats and suits.
C & C Fashions, Inc. (workers).	Weehawken, New Jersey	Jan. 22, 1979	Jan. 20, 1979	TA-W-4,755	Ladies' coats and raincoats.
Levi Strauss and Co., Inc. (ACTWU).	Laredo, Texas	Jan. 22, 1979	Jan. 18, 1979	TA-W-4,756	Ladies' jeans.
Opelika Manufacturing Corp., Whitehouse Division (ACTWU).	Jackson, Michigan	Jan. 22, 1979	Jan. 18, 1979	TA-W-4,757	Hospital garments.
J & Z Coat Company (workers).	Jersey City, New Jersey	Jan. 22, 1979	Dec. 28, 1978	TA-W-4,758	Jackets and coats for ladies.
Practical Automation of New Hampshire, Inc. (workers).	Plymouth, New Hampshire	Jan. 23, 1979	Jan. 5, 1979	TA-W-4,759	Parts and subassemblies for alpha numeric and numeric needle printers.
Sheller-Globe Corp., Superior Coach Div. (USWA).	Kosciusko, Miss.	Jan. 25, 1979	Jan. 23, 1979	TA-W-4,760	Truck bodies.
Skyland Virginia Corp. (workers).	Childowie, Virginia	Jan. 22, 1979	Jan. 17, 1979	TA-W-4,761	Children's clothing.
Skyland Virginia Corp. (workers).	Marion, Virginia	Jan. 22, 1979	Jan. 17, 1979	TA-W-4,762	Children's clothing.
Spencer Knitting Mills (workers).	Brooklyn, New York	Jan. 19, 1979	Jan. 12, 1979	TA-W-4,763	Sweaters.
Stanford Beef Co., Inc. (workers).	Scranton, Pa.	Jan. 26, 1979	Dec. 29, 1978	TA-W-4,764	Boned beef.

APPENDIX

Petitioner Union/workers or former workers of.—	Location	Date received	Date of petition	Petition No.	Articles produced
Strickland Cotton Mills (company).....	Caldosta, Georgia.....	Jan. 24, 1979	Jan. 22, 1979	TA-W-4,765	Cotton sheeting, cotton drill, cotton and poly-ester blend twill and single filled duck fabrics.
Vat and Churn (ILGWU).....	Rockville Center, N.Y.....	Jan. 19, 1979	Jan. 18, 1979	TA-W-4,766	Ladies' coats, winter and spring and leather coats and jackets.

[FR Doc. 79-4079 Filed 2-5-79; 8:45 am]

[4510-28-M]

[TA-W-44481]

PINE VALLEY SPORTSWEAR, INC., PINE GROVE, PA.

Certification Regarding Eligibility To Apply for Worker Adjustment Assistance

In accordance with Section 223 of the Trade Act of 1974 the Department of Labor herein presents the results of TA-W-4448: Investigation regarding certification of eligibility to apply for worker adjustment assistance as prescribed in Section 222 of the Act.

The investigation was initiated on November 29, 1978 in response to a worker petition received on November 21, 1978 which was filed on behalf of workers and former workers producing men's and boys' jackets at Pine Valley Sportswear, Incorporated, Pine Grove, Pennsylvania.

The Notice of Investigation was published in the FEDERAL REGISTER on December 5, 1978 (43 FR 56953). No public hearing was requested and none was held.

The determination was based upon information obtained principally from officials of Pine Valley Sportswear, Incorporated, its manufacturer's customers, the U.S. Department of Commerce, the U.S. International Trade Commission, industry analysts and Department files.

In order to make an affirmative determination and issue a certification of eligibility to apply for adjustment assistance each of the group eligibility requirements of Section 222 of the Act must be met. It is concluded that all of the requirements have been met.

U.S. imports of men's and boys' non-tailored outer jackets increased both absolutely and relative to domestic production in 1977 from 1976 and increased absolutely in January-September 1978 compared to the same period in 1977.

A survey was conducted of some customers of the manufacturer for whom the subject firm produced. Several of the customers surveyed increased purchases of imported men's and boys' jackets during the first three quarters of 1978 relative to comparable periods in 1977.

CONCLUSION

After careful review of the facts obtained in the investigation, I conclude

that increases of imports of articles like or directly competitive with the men's and boys' jackets produced at Pine Valley Sportswear, Incorporated, Pine Grove, Pennsylvania contributed importantly to the decline in sales or production and to the total or partial separation of workers of that firm. In accordance with the provisions of the Act, I make the following certification:

All workers of Pine Valley Sportswear, Incorporated, Pine Grove, Pennsylvania who became totally or partially separated from employment on or after November 20, 1977 are eligible to apply for adjustment assistance under Title II, Chapter 2 of the Trade Act of 1974.

Signed at Washington, D.C., this 31st day of January 1979.

C. MICHAEL AHO,
Director, Office of
Foreign Economic Research.

[FR Doc. 79-4071 Filed 2-5-79; 8:45 am]

[4510-28-M]

[TA-W-4150]

POND LILY CO., NEW HAVEN, CONN.

Negative Determination Regarding Application for Reconsideration

By letters of December 18, 1978, and January 10, 1979, counsel for the former workers requested administrative reconsideration of the Department of Labor's Negative Determination Regarding Eligibility to Apply for Worker Adjustment Assistance in the case of former workers of The Pond Lily Company, New Haven, Connecticut. The determination was published in the FEDERAL REGISTER on December 8, 1978 (43 FR 57688).

Pursuant to 29 CFR 90.18(c), reconsideration may be granted under the following circumstances:

(1) if it appears on the basis of facts not previously considered that the determination complained of was erroneous;

(2) if it appears that the determination complained of was based on a mistake in the determination of facts previously considered; or

(3) if, in the opinion of the Certifying Officer, a misinterpretation of facts or of the law justifies reconsideration of the decision.

Counsel for the former workers alleges that increased imports of pre-finished fabric and pre-finished goods

contributed importantly to the decline in sales and production and to the separation of workers dyeing and finishing fabric at The Pond Lily Company, New Haven, Connecticut. Counsel further alleges that the Department is inconsistent by certifying another commissioned finisher of fabric, i.e., Defiance Bleachery Corporation, TA-W-4266, and denying The Pond Lily Company, also a commissioned finisher of fabric.

The Department's review revealed that the "contributed importantly" test was not met by workers at The Pond Lily Company. In the Department's survey of Pond Lily's manufacturers, it was revealed that none imported finished fabric; however, some manufacturers imported the finished product, shoes, of which the pre-finished fabric produced by Pond Lily was a component. Imported shoes cannot be considered to be like or directly competitive with the finished fabric. One customer indicated it imported greige goods. Imports of greige goods and unfinished fabric cannot be considered like or directly competitive with finished fabric. Imports of finished fabric must be considered in determining import injury to workers producing finished fabric. Though increasing in absolute terms in the first half of 1968, U.S. aggregate imports of bleached and dyed cotton broadwoven fabrics have been relatively small (less than 5 percent) compared to domestic production in recent years.

The Department sees no inconsistency between the affirmative decisions rendered in another case involving commissioned finishers of fabric where a customer survey showed switches to imported fabric and the denial rendered in The Pond Lily case.

CONCLUSION

After review of the application and the investigative file, I conclude that there has been no error or misinterpretation of fact or misinterpretation of the law which would justify reconsideration of the Department of Labor's prior decision. The application is, therefore, denied.

Signed at Washington, D.C., this 31st day of January 1979.

JAMES F. TAYLOR,
Director, Office of Management,
Administration and Planning.

[FR Doc. 79-4072 Filed 2-5-79; 8:45 am]

[4510-28-M]

[TA-W-3698]

REVLON, INC., IRVINGTON, N.J.**Negative Determination Regarding Eligibility to Apply for Worker Adjustment Assistance**

In accordance with Section 223 of the Trade Act of 1974 the Department of Labor herein presents the results of TA-W-3698: Investigation regarding certification of eligibility to apply for worker adjustment assistance as prescribed in Section 222 of the Act.

The investigation was initiated on May 11, 1978 in response to a worker petition received on May 2, 1978 which was filed by the United Steelworkers of America on behalf of workers and former workers producing stainless carbon steel tools and implements, including eyebrow tweezers, nail files, nail clippers, trimmers and shapers, at Revlon, Incorporated, Irvington, New Jersey. The investigation revealed that the plant primarily produces tweezers, nail clips, nail files, scissors, and nippers.

The Notice of Investigation was published in the FEDERAL REGISTER on May 30, 1978 (43 FR 23036). No public hearing was requested and none was held.

The determination was based upon information obtained principally from officials of Revlon, Incorporated, its customers, the U.S. Department of Commerce, the U.S. International Trade Commission, industry analysts and Department files.

In order to make an affirmative determination and issue a certification of eligibility to apply for adjustment assistance each of the group eligibility requirements of Section 222 of the Act must be met. Without regard to whether any of the other criteria have been met, the following criterion has not been met:

That sales or production, or both, of the firm or subdivision have decreased absolutely.

Total sales and production of manicure implements at Revlon, Incorporated, Irvington, New Jersey, increased in value from 1975 to 1976, from 1976 to 1977 and in the first half of 1978 compared to the first half of 1977.

Sales and production of tweezers, nail files and nail clippers, the three major items produced at Revlon, Incorporated, Irvington, New Jersey, increased in quantity and value from 1975 to 1976, from 1976 to 1977 and in the first half of 1978 compared to the first half of 1977.

CONCLUSION

After careful review, I determine that all workers of Revlon, Incorporated, Irvington, New Jersey are denied eligibility to apply for adjustment as-

sistance under Title II, Chapter 2 of the Trade Act of 1974.

Signed at Washington, D.C., this 31st day of January 1979.

C. MICHAEL AHO,
*Director, Office of
Foreign Economic Research.*

[FR Doc. 79-4073 Filed 2-5-79; 8:45 am]

[4510-28-M]

[TA-W-4477]

SMART MODES, INC., MADISON-7, INC., LOS ANGELES, CALIF.**Negative Determination Regarding Eligibility to Apply for Worker Adjustment Assistance**

In accordance with Section 223 of the Trade Act of 1974 the Department of Labor herein presents the results of TA-W-4477: Investigation regarding certification of eligibility to apply for worker adjustment assistance as prescribed in Section 222 of the Act.

The investigation was initiated on December 6, 1978 in response to a worker petition received on November 27, 1978 which was filed by the International Ladies' Garment Workers' Union on behalf of workers and former workers producing ladies' coats and suits at Smart Modes, Incorporated, Los Angeles, California. The investigation revealed that the company only produces women's coats. The investigation also revealed that production workers are employed by Madison-7, Incorporated, a production affiliate of Smart Modes, while salaried workers are employed by Smart Modes.

The Notice of Investigation was published in the FEDERAL REGISTER on December 19, 1978 (43 FR 59165-66). No public hearing was requested and none was held.

The determination was based upon information obtained principally from officials of Smart Modes, Incorporated, the U.S. Department of Commerce, the U.S. International Trade Commission, industry analysts and Department files.

In order to make an affirmative determination and issue a certification of eligibility to apply for adjustment assistance each of the group eligibility requirements of Section 222 of the Act must be met. Without regard to whether any of the other criteria have been met, the following criterion has not been met:

That a significant number or proportion of the workers in the workers' firm, or an appropriate subdivision thereof, have become totally or partially separated, or are threatened to become totally or partially separated.

The average number of workers at Madison-7, Incorporated increased in the first eleven months of 1978 com-

pared with the like period of 1977. Average quarterly employment increased in every quarter when compared with the same quarter of the previous year from the third quarter of 1977 through the third quarter of 1978. Salaried employment at Smart Modes, Incorporated increased from 1976 to 1977 and from 1977 to 1978.

Production workers are paid on a piece-work basis. Payroll data indicates that the adjusted average monthly wages have not decreased significantly when compared with the same quarter of the previous year from the third quarter of 1977 through the third quarter of 1978. There is no immediate threat of separation of workers at this plant.

CONCLUSION

After careful review, I determine that all workers of Smart Modes, Incorporated, and Madison-7, Incorporated, Los Angeles, California are denied eligibility to apply for adjustment assistance under Title II, Chapter 2 of the Trade Act of 1974.

Signed at Washington, D.C., this 31st day of January 1979.

JAMES F. TAYLOR,
*Director, Office of Management
Administration and Planning.*

[FR Doc. 79-4074 Filed 2-5-79; 8:45 am]

[4510-28-M]

[TA-W-4478]

SPERRY REMINGTON CONSUMER PRODUCTS DIVISION BRIDGEPORT, CONN.**Termination of Investigation**

Pursuant to section 221 of the Trade Act of 1974, an investigation was initiated on December 6, 1978 in response to a worker petition received on December 1, 1978 which was filed on behalf of workers and former workers producing electric shavers at the Consumer Products Division of Sperry Remington, Bridgeport, Connecticut.

The Notice of Investigation was published in the FEDERAL REGISTER on December 19, 1978 (43 FR 59165-66). No public hearing was requested and none was held.

The petitioners requested withdrawal of the petition in a letter. On the basis of the withdrawal, continuing the investigation would serve no purpose. Consequently the investigation has been terminated.

Signed at Washington, D.C., this 30th day of January, 1979.

MARVIN M. FOOKS,
*Director, Office of
Trade Adjustment Assistance.*

[FR Doc. 79-4075 Filed 2-5-79; 8:45 am]

[TA-W-4270, TA-W-4270A, TA-W-4270B]

TRIO CASUALS LTD., WILLOW RUN FASHIONS, LTD., AND PIKES PEAK SPORTSWEAR, LTD.**Certification Regarding Eligibility To Apply for Worker Adjustment Assistance**

In accordance with Section 223 of the Trade Act of 1974 the Department of Labor herein presents the results of TA-W-4270, TA-W-4270A and TA-W-4270B: Investigations regarding certification of eligibility to apply for worker adjustment assistance as prescribed in Section 222 of the Act.

The investigation was initiated on October 17, 1978 in response to a worker petition received on October 11, 1978 which was filed by the International Ladies' Garment Workers' Union on behalf of former workers producing ladies' skirts, pants, playsuits and jumpers at Trio Casuals Limited, New York, New York. The investigation revealed that the plant produced only ladies' pants and skirts on a consistent basis. The investigation was expanded to include Willow Run Fashions, Limited and Pikes Peak Sportswear, Limited, the New York, New York sales offices of Trio Casuals.

The Notice of Investigation was published in the FEDERAL REGISTER on October 27, 1978 (43 FR 50271). No public hearing was requested and none was held.

The determination was based upon information obtained principally from officials of Trio Casuals Limited, its customers, the U.S. Department of Commerce, the U.S. International Trade Commission, industry analysts and Department files.

In order to make an affirmative determination and issue a certification of eligibility to apply for adjustment assistance, each of the group eligibility requirements of Section 222 of the Act must be met. It is concluded that all of the requirements have been met.

U.S. imports of women's, misses' and children's slacks and shorts increased from 10,067 thousand dozen in 1975 to 11,040 thousand dozen in 1976 and to 11,622 thousand dozen in 1977. The ratio of imports to domestic production of slacks and shorts increased from 35.2 percent in 1975 to 36.8 percent in 1976 and to 38.0 percent in 1977.

A Departmental survey of Trio Casuals' major customers indicated that customers increased their purchases of imported ladies' pants and decreased their purchases of ladies' pants from Trio Casuals from 1975 to 1976 and in the January through November period of 1977 compared to the same period in 1976.

Trio Casuals, Willow Run Fashions, and Pikes Peak Sportswear closed in November 1977.

CONCLUSION

After careful review of the facts obtained in the investigation, I conclude that increases of imports of articles like or directly competitive with ladies' pants produced at Trio Casuals Limited, New York, New York contributed importantly to the decline in sales or production and to the total or partial separation of workers of that firm and of Willow Run Fashions, Limited and Pikes Peak Sportswear, Limited, both of New York, New York. In accordance with the provisions of the Act, I make the following certification:

"All workers of Trio Casuals Limited, Willow Run Fashions, Limited and Pikes Peak Sportswear, Limited, all of New York, New York who became totally or partially separated from employment on or after October 9, 1977 and before November 30, 1977 are eligible to apply for adjustment assistance under Title II, Chapter 2 of the Trade Act of 1974."

Signed at Washington, D.C., this 31st day of January 1979.

C. MICHAEL AHO,
*Director, Office of
Foreign Economic Research.*

[FR Doc. 79-4076 Filed 2-5-79; 8:45 am]

[4510-28-M]

[TA-W-4036]

U.S. STEEL CORP., AMERICAN BRIDGE DIVISION, COMMERCE (LOS ANGELES), CALIF.**Affirmative Determination Regarding Application for Reconsideration**

On December 20, 1978, the United Steelworkers of America, AFL-CIO, requested administrative reconsideration of the Department of Labor's negative determination regarding eligibility to apply for worker adjustment assistance. This determination was published in the FEDERAL REGISTER on November 28, 1978, (43 FR 55488).

The petitioning union alleges that there is an inconsistency in the Department's Notice of Negative Determinations in TA-W-4036 and TA-W-2171, and that imports of fabricated structural steel have adversely affected the Commerce, California, plant of the U.S. Steel Corporation. The union provided that the Department a list of relevant projects and bidders.

CONCLUSION

After review of the application, I conclude that these claims of the petitioning union are of sufficient weight to justify reconsideration of the Department of Labor's prior decision. The application is, therefore, granted.

Signed at Washington, D.C., this 31st day of January 1979.

JAMES F. TAYLOR,
*Director, Office of Management
Administration and Planning.*

[FR Doc. 79-4077 Filed 2-5-79; 8:45 am]

[4510-28-M]

[TA-W-4417]

**WARNACO MEN'S SPORTSWEAR DIVISION
WARNACO, INC., ALTOONA, PA.****Determinations Regarding Eligibility to Apply for Worker Adjustment Assistance**

In accordance with section 223 of the Trade Act of 1974 the Department of Labor herein presents the results of TA-W-4417: Investigation regarding certification of eligibility to apply for worker adjustment assistance as prescribed in Section 222 of the Act.

The investigation was initiated on November 21, 1978 in response to a worker petition received on November 13, 1978 which was filed on behalf of workers and former workers producing knit shirts, knit outerwear and knit sweaters for men at Warnaco Men's Sportswear Division of Warnaco, Incorporated, Altoona, Pennsylvania. The investigation revealed that the workers produce men's sportshirts and sweaters.

The Notice of Investigation was published in the FEDERAL REGISTER on December 5, 1978 (43 FR 56951-56952). No public hearing was requested and none was held.

The determination was based upon information obtained principally from officials of Warnaco, Incorporated, the National Cotton Council of America, the U.S. Department of Commerce, the U.S. International Trade Commission, industry analysts and Department files.

In order to make an affirmative determination and issue a certification of eligibility to apply for adjustment assistance each of the group eligibility requirements of Section 222 of the Act must be met. With respect to workers producing men's sportshirts, it is concluded that all of the criteria have been met.

Imports of men's and boys' knit sport and dress shirts increased from 74,000,000 in 1976 to 75,200,000 in 1977 and increased from 54,600,000 in the first 9 months of 1977 to 82,500,000 in the first 9 months of 1978.

Imports of men's and boys' woven sportshirts increased from 56,784,000 in the first 9 months of 1977 to 72,259,000 in the first 9 months of 1978.

Imports of men's shirts by Warnaco Men's Sportswear Division increased in 1978 compared to 1977. Division imports of men's shirts as a percentage

of total division sales increased in 1978 compared to 1977.

With respect to workers producing men's sweaters, without regard to whether any of the other criteria have been met, the following criterion has not been met:

That sales or production, or both, of the firm or subdivision have decreased absolutely.

Production of men's sweaters at the Altoona plant increased in 1978 from 1977. Production increased in each quarter of 1978 compared to the same quarter of 1977.

Sales of men's sweaters by Warnaco Men's Sportswear Division increased in 1978 from 1977. Sales increased in each of the last three quarters of 1978 compared to the same quarter of 1977.

CONCLUSION

After careful review of the facts obtained in the investigation, I conclude that increases of imports of articles like or directly competitive with men's sportshirts produced at Warnaco Men's Sportswear Division of Warnaco, Incorporated, Altoona, Pennsylvania contributed importantly to the decline in sales or production and to the total or partial separation of workers of that firm. In accordance with the provisions of the Act, I make the following certification:

"All workers of Warnaco Men's Sportswear Division of Warnaco, Incorporated, Altoona, Pennsylvania engaged in employment related to the production of men's sportshirts, including full fashion shirts, who became totally or partially separated from employment on or after September 20, 1978 are eligible to apply for adjustment assistance under Title II, Chapter 2 of the Trade Act of 1974."

I further determine that all workers of Warnaco Men's Sportswear Division of Warnaco, Incorporated, Altoona, Pennsylvania engaged in employment related solely to the production of men's sweaters are denied eligibility to apply for adjustment assistance under Title II, Chapter 2 of the Trade Act of 1974.

Signed at Washington, D.C., this 31st day of January 1979.

C. MICHAEL AHO,
Director, Office of
Foreign Economic Research.

[FR Doc. 79-4078 Filed 2-5-79; 8:45 am]

[6325-01-M]

MERIT SYSTEMS PROTECTION BOARD

PRIVACY ACT OF 1974

Request for Comments

AGENCY: Office of the Special Counsel, Merit Systems Protection Board.

ACTION: Request for comments on proposed new system of records.

SUMMARY: The purpose of this document is to give notice, pursuant to subsection (e)(4) of the Privacy Act, 5 U.S.C. §552a, of the existence and character of a new system of records containing complaints of prohibited personnel practices and investigations of alleged prohibited political activity.

DATE: Written comments on the proposed new system of records may be submitted by any person. To be considered, comments must be received on or before March 8, 1979.

ADDRESS: Comments should be addressed to the Office of the Special Counsel, 1717 H Street, N.W., Washington, D.C. 20419. Comments received will be available for public inspection at the above address between the hours of 9 a.m. and 4 p.m., Monday through Friday, except for legal holidays.

FOR FURTHER INFORMATION CONTACT:

Shigeki J. Sugiyama or Lynn R. Collins, Office of the Special Counsel, 1717 H Street, N.W., Washington, D.C. 20419, phone: (202) 653-7107.

SUPPLEMENTARY INFORMATION:

The Office of the Special Counsel was created by Reorganization Plan No. 2 of 1978 (43 FR 36037) and the Civil Service Reform Act of 1978, Pub. L. 95-454. By Section 204 of the Reorganization Plan and the statute codified at 5 U.S.C. 1205 *et seq.*, the Special Counsel is charged with the responsibility and authority to investigate any allegation or other indication of a prohibited personnel practice, to investigate any allegation of prohibited political activity, and to conduct certain other investigations. Documentation of the official activities of the Office of the Special Counsel will include certain records subject to the provisions of the Privacy Act: correspondence files retrieved by the name of a person filing an allegation of a prohibited personnel practice; investigative files retrieved by the name of a person implicated in an allegation of prohibited political activity; and litigation-related files retrieved by the name of a non-Government party to a lawsuit. All other files created during the performance of official duties will be indexed and retrieved by the appropriate subject matter and/or agency involved, including investigative files other than those involving an allegation of a prohibited political activity.

This notice, the text of which is set forth below, is effective immediately except for the routine uses and claimed exemptions. Routine uses will be effective March 8, 1979. Exemptions will be effective thirty days from the date of publication in the FEDERAL

REGISTER of the proposed rules to exempt records from certain provisions of the Act. Any suggestions received during the comment period which require changes to this notice will be accommodated by revisions which will be published subsequently in the FEDERAL REGISTER.

A report on this new system of records has been provided to Congress and the Office of Management and Budget as required by subsection (c) of the Privacy Act.

H. PATRICK SWYGERT,
Special Counsel.

System name: OSC Complaint, Litigation and Political Activity Files

System location: Office of the Special Counsel, 1717 H Street, N.W., Washington, D.C. 20419

Categories of individuals covered by the system: Any person who files an allegation of prohibited personnel practices or who is alleged to have participated in prohibited political activity.

Categories of records in the system: Correspondence between a person filing an allegation of prohibited personnel practices and the Office of the Special Counsel or another agency; statements of alleged prohibited political activity and related reports of investigation, affidavits, correspondence, letters of charges, and administrative determinations; records created or compiled in connection with lawsuits involving directly or indirectly the Office of the Special Counsel.

Authority for maintenance of the system: 5 U.S.C. 1206-1208, 1504, 7321-7325.

Routine uses of records maintained in the system, including categories of users and the purposes of such uses, may be as follows:

a. To disclose the fact that an allegation of violation of merit system principles or prohibited political activity has been filed;

b. To disclose information to the Office of Personnel Management, for the purposes of consulting with that Office when necessary in order to reach a decision on an allegation of violation of merit system principles;

c. To disclose information to the Equal Employment Opportunity Commission or any official thereof in connection with matters concerning affirmative employment programs or alleged violations of merit system principles having to do with complaints of discrimination based on age, sex, race, ethnic origin, religion, or handicap;

d. To disclose information to the Merit Systems Protection Board or the President upon a determination that disciplinary action should be taken against an employee;

e. To disclose information to the Merit Systems Protection Board in connection with a complaint of prohibited personnel practices by an agency

or an employee or in connection with the Special Counsel's participation in a proceeding before the Board;

f. To disclose information to Congress in connection with the submission of an annual report on activities of the Special Counsel;

g. To disclose information to any agency or person regarding allegations of violation of merit system principles or prohibited political activity filed against an agency or any employee thereof, for the purposes of conducting an investigation; for requesting that the agency prepare a report or conduct an investigation related to the allegation; or to give notice of the status or outcome of the investigation.

h. To disclose pertinent information to the appropriate Federal, State, or local agency responsible for investigating, prosecuting, enforcing, or implementing a statute, rule, regulation, or order where the disclosing agency becomes aware of an indication of a violation or potential violation of civil or criminal law or regulation.

i. To disclose information to any source from which additional information is requested (to the extent necessary to identify the individual, inform the source of the purpose(s) of the request, and to identify the type of information requested), where necessary to obtain information relevant to an agency decision concerning the hiring or retention of an employee, the issuance of a security clearance, the conducting of a security or suitability investigation of an individual, the letting of a contract, or the issuance of a license, grant, or other benefit;

j. To disclose information to the Office of Management and Budget at any stage in the legislative coordination and clearance process in connection with private relief legislation as set forth in OMB Circular No. A-19;

k. To provide information to a congressional office from the record of an individual in response to an inquiry from that congressional office made at the request of that individual;

l. To disclose information to another Federal agency or to a court when the Government is party to a judicial proceeding before the court;

m. By the National Archives and Records Service (General Services Administration) in records management inspections conducted under authority of 44 U.S.C. 2904 and 2906;

n. By the Special Counsel in the production of summary descriptive statistics and analytical studies in support of the function for which the records are collected and maintained or for related workforce studies; and

o. To disclose, in response to a request for discovery or for appearance of a witness, information that is relevant to the subject matter involved in

a pending judicial or administrative proceeding.

Policies and practices for storing, retrieving, accessing, retaining, and disposing of records in the system;

Storage: These records are maintained in file folders, on lists, index cards, and forms.

Retrievability: These records are retrieved by name of the subject.

Safeguards: These records are located in lockable metal file cabinets or in secured rooms with access limited to those personnel whose official duties require access.

Retention and disposal: Records concerning prohibited personnel practices and prohibited political activity are maintained for seven years; litigation records are kept indefinitely. Disposition is by shredding or burning.

System manager: Special Counsel, 1717 H Street, NW., Washington, D.C. 20419

Notification procedure: Individuals who wish to inquire whether this system contains information about them should contact the system manager. To assist in the process of locating and identifying records, individuals should furnish the following:

- a. Name and address;
- b. Date and place of birth;
- c. Social security number;
- d. A description of the circumstances under which records may have been included in this system.

Record access procedure: Same as notification procedure.

Contesting record procedure: Individuals who wish to contest records about them should contact the system manager, identify any information they believe should be corrected, and furnish a statement of the basis for the requested correction along with all available supporting documents and materials.

Record source categories: Information in this system of records is obtained from the subjects of the records, from agency officials, from agency documents, from witnesses, and from any other persons or organizations furnishing information pertinent to the discharge of functions for which the Office of the Special Counsel is responsible.

Systems exempted from certain provisions of the Act: The Office of the Special Counsel may claim exemptions from the provisions of the Privacy Act at subsections (c)(3) and (d) as permitted by subsection (k) for records subject to the Act that fall within the category of investigatory material described in paragraphs (2) and (5) and testing or examination material described in paragraph (6) of that subsection. The Office of the Special Counsel also reserves the right to assert exemptions for records obtained from another agency that could be

properly claimed by that agency in responding to a request and may refuse access to information compiled in reasonable anticipation of a civil action or proceeding.

[FR Doc. 79-3986 Filed 2-5-79; 8:45 am]

[7510-01-M]

NATIONAL AERONAUTICS AND SPACE ADMINISTRATION

[Notice (79-14)]

NASA ADVISORY COUNCIL (NAC) AERONAUTICS ADVISORY COMMITTEE

Meeting

The Informal Ad Hoc Advisory Subcommittee on Operating systems and safety of the NAC Aeronautics Advisory Committee will meet February 27-28, 1979, in the Committee Room of Building N200, NASA Ames Research Center, Moffett Field, California. The meeting will be open to the public up to the seating capacity of the room (approximately 46 persons including Subcommittee members and participants).

The Subcommittee was established to assist the NASA in identifying specific needs and objectives for improving the operational effectiveness and safety of transport aircraft which will depend on further research and technology in the several underlying technical disciplines, and to advise the NASA on the appropriateness and adequacy of its current and planned programs in this area. The Chairperson is Mr. J. D. Smith and there are 9 members of the Subcommittee.

For further information contact Mr. Kenneth E. Hodge, Executive Secretary of the Informal Ad Hoc Subcommittee on Operating Systems and Safety, Code RJT, NASA Headquarters, Washington, DC 20546 (202/755-3005).

AGENDA

February 27, 1979

- 8:30 a.m.—Introductory Remarks.
- 9:00 a.m.—NASA Aviation Safety Research Program Overview and Discussion.
- 10:00 a.m.—NASA Research Center Reviews of Pertinent Research and Technology Programs and Plans.
- 2:30 p.m.—NASA Review of Aviation Safety Reporting System Status.
- 4:00 p.m.—NASA Review of Avionics and Control Program Planning.

February 28, 1979

- 8:30 a.m.—Committee Members' Reports on Related Activities.
- 9:30 a.m.—NASA Overview of Terminal Configured Vehicle Program.
- 10:30 a.m.—NASA Overview of Cockpit Displayed Traffic Information Program.
- 2:30 p.m.—Committee Discussion and Formulation of Recommendations.
- 5:00 p.m.—Adjourn.

Dated: January 31, 1979.

ARNOLD W. FRUTKIN,
Associate Administrator
for External Relations

FR Doc. 79-3976 Filed 2-5-79; 8:45 am]

[7510-01-M]

[Notice 79-15]

**SPACE AND TERRESTRIAL APPLICATIONS
STEERING COMMITTEE, PROPOSAL EVALUA-
TION ADVISORY SUBCOMMITTEE**

Establishment

Pursuant to Section 9 (a) (2) of the Federal Advisory Committee Act (Public Law 92-463), and after consultation with the General Services Administration, the National Aeronautics and Space Administration has determined that establishment of the Space and Terrestrial Applications Steering Committee, Proposal Evaluation Advisory Subcommittee is in the public interest and in connection with the performance of duties imposed upon NASA by law. The Space and Terrestrial Applications Steering Committee, under which the Subcommittee will operate, is a NASA-sponsored inter-agency committee, composed wholly of Government employees. The Subcommittee will comprise membership from both the public and private sectors.

The intent of this Advisory Subcommittee is to obtain the advice of the scientific community in evaluating research and investigations proposals for inclusion in NASA's Space and Terrestrial Applications Programs.

Dated: January 31, 1979

ARNOLD W. FRUTKIN,
Associate Administrator
for External Relations.

[FR Doc. 79-3977 Filed 2-5-79; 8:45 am]

[7600-01-M]

**OCCUPATIONAL SAFETY AND
HEALTH REVIEW COMMISSION**

ADMINISTRATIVE LAW CASES

Delegation of Authority to Executive Secretary

AGENCY: Occupational Safety and Health Review Commission.

ACTION: Delegation of Authority—Amendment.

SUMMARY: The Occupational Safety and Health Review Commission has amended its delegation of authority to the Executive Secretary with respect to motions for extensions of time to file briefs.

EFFECTIVE DATE: February 1, 1979.

FOR FURTHER INFORMATION CONTACT:

Ray H. Darling, Jr., Executive Secre-

tary, Occupational Safety and Health Review Commission, 1825 K Street, N.W., Washington, D.C. 20006, (202) 634-7950.

SUPPLEMENTARY INFORMATION: Notice is hereby given that pursuant to § 12 of the Occupational Safety and Health Act, Pub. L. 91-596 (29 U.S.C. 661) the Commission has amended the Delegation of Authority and Direction for the Executive Secretary dated August 26, 1976, which was previously published at 41 FR 37173 (Sept. 2, 1976). This amendment grants to the Executive Secretary the authority to rule on unopposed motions by parties appearing before the Commission for extensions of time to file briefs to the full Review Commission when the total extension requested does not exceed 60 days in any given case. Prior to this amendment, the Delegation only granted the Executive Secretary authority to rule on motions for extension of time to file briefs for a period up to 30 days. The amendment to the Delegation, a copy of which is attached as an appendix to this notice, is effective immediately. Copies of the complete Delegation of Authority and Direction for the Executive Secretary, as hereby amended, may be obtained by addressing a request for such to Ray H. Darling, Jr., Executive Secretary, Occupational Safety and Health Review Commission, 1825 K Street, N.W., Washington, D.C. 20006.

Dated: February 1, 1979, at Washington, D.C.

For the Commission,

RAY H. DARLING, JR.,
Executive Secretary.

**DELEGATION OF AUTHORITY AND DIRECTION
FOR THE EXECUTIVE SECRETARY**

Pursuant to Section 12 of the Occupational Safety and Health Act, Pub. L. 91-596 (29 U.S.C. 661), the Commission hereby amends the Delegation of Authority and Direction for the Executive Secretary dated August 26, 1976, published at 41 FR 37173 (Sept. 2, 1976), to permit the Executive Secretary to act for the members of the Commission, within limits, on motions for extensions of time for filing briefs in those cases which are not pending with an Administrative Law Judge. The phrase "or briefs" is deleted from numbered paragraph 2 of the Delegation of Authority and Direction for the Executive Secretary. The following two sentences are added to the end of numbered paragraph 2:

The Executive Secretary shall grant motions for extensions of time for filing briefs for a period of no more than 60 days, if such motions are timely filed and served, are consented to or unopposed by all parties to the proceedings, and in the opinion of the Executive Secretary the granting of the same would not prejudicially delay the work of the Commission. The Executive Secretary may grant more than one extension of time; however, the aggregate extensions of time for filing briefs granted by the Executive

Secretary on any particular matter shall not exceed 60 days.

Except for the changes explicitly provided herein, the Delegation of Authority and Direction for the Executive Secretary dated August 26, 1976, remains in effect.

Dated: January 31, 1979.

TIMOTHY F. CLEARY,
Chairman.

Dated: January 31, 1979.

FRANK R. BARNAKO,
Commissioner.

Dated: February 1, 1979.

BERTRAM ROBERT COTTINE,
Commissioner.

[FR Doc. 79-3953 Filed 2-5-79; 8:45 am]

[3190-01-M]

OFFICE OF THE SPECIAL REPRESENTATIVE FOR TRADE NEGOTIATIONS

SPECIALTY STEEL QUOTAS—JAPAN

Shift in Quota Allocation

Below is a letter to the Commissioner of Customs implementing a request by the Government of Japan to shift certain amounts in their quota allocations to other categories, as authorized by Presidential Proclamation 4445 of June 11, 1976.

RICHARD W. HEIMLICH,
Assistant Special Trade Representative for Industrial Trade Policy.

OFFICE OF THE SPECIAL REPRESENTATIVE FOR TRADE NEGOTIATIONS,

Executive Office of the President,
Washington, January 31, 1979.

Honorable Robert E. Chasen
Commissioner of Customs
Department of the Treasury
Washington, D.C. 20229

DEAR COMMISSIONER CHASEN: The Government of Japan has requested that the restraint levels for the third restraint period (June 14, 1978-June 13, 1979) applicable to restraint categories I, IV and V of the U.S.-Japan Orderly Marketing Agreement on Certain Specialty Steel, corresponding to TSUS categories numbered 923.20, 923.23, and 923.26, be increased by the following amounts:

923.20—1,102 short tons
923.23—180 short tons
923.26—110 short tons

The overall quantity by which these categories are being increased is to be subtracted from Category II, corresponding to TSUS category 923.21. This shift in categories by the amount stated above is in accordance with the terms of the Orderly Marketing Agreement and Presidential Proclamation 4445 of June 11, 1976, which added a new headnote 2 to the TSUS.

Accordingly, pursuant to paragraph (f) of headnote 2 to Subpart A, part 2 of the Ap-

pendix to the Tariff Schedules of the United States (19 U.S.C. 1202) you are hereby requested, for the current restraint period, to increase the quota quantities for Japan applicable to stainless steel sheet and strip (TSUS 923.20), stainless steel wire rod (TSUS 923.23) and alloy tool steel (TSUS 923.26) by the amounts stated above and to decrease the quota quantity for stainless steel plate (TSUS 923.21) by an amount equal to the total increase in those categories.

This letter will be published in the FEDERAL REGISTER and the action will become effective on the day of publication.

Sincerely,

ROBERT S. STRAUSS.

[FR Doc. 79-3936 Filed 2-5-79; 8:45 am]

[8010-011-M]

**SECURITIES AND EXCHANGE
COMMISSION**

[Release No. 10568; 811-1531]

MEDITERRANEAN FUND, INC.

Filing of Application Pursuant to Section 8(f) of the Investment Company Act of 1940 for an Order Declaring That Company Has Ceased to be an Investment Company

JANUARY 26, 1979.

NOTICE IS HEREBY GIVEN that GPM Fund, Inc. (formerly, GPM Balanced Fund, Inc.), and open-end, diversified, management investment company registered under the Investment Company Act of 1940 ("Act"), filed an application on December 26, 1978, pursuant to Section 8(f) of the Act for an order of the Commission declaring that Mediterranean Fund, Inc. ("Mediterranean"), One Winthrop Square, Boston, Massachusetts 02110, also registered under the Act as an open-end, diversified, management investment company, has ceased to be an investment company as defined in the Act. All interested persons are referred to the application on file with the Commission for a statement of the representations contained therein, which are summarized below.

The application states that Mediterranean, a Massachusetts corporation, registered as an investment company under the Act on September 7, 1967; and that on October 5, 1967, it filed a registration statement (File No. 2-27445) under the Securities Act of 1933 covering 200,000 shares of its Common Stock, \$1.00 Par Value, in connection with a proposed public offering of its shares. This registration statement was declared effective by the Commission on December 22, 1967, and Mediterranean commenced a public offering of shares of its Common Stock on that date.

The application also states that on May 19, 1978, at separate meetings of shareholders of Mediterranean and GPM Balanced Fund, Inc., holders of

a majority of the issued an outstanding shares of capital stock of each respective corporation approved an Agreement and Plan of Merger which provided for the merger of Mediterranean with and into GPM Balance Fund, Inc. ("Merger"), and the conversion of the outstanding shares of Common Stock of Mediterranean into shares of Common Stock of GPM Balanced Fund, Inc.

The application further states that the Merger was consummated on May 19, 1978, and that pursuant to the terms thereof GPM Balanced Fund, Inc. changed its name to GPM Fund, Inc. ("GPM") and the outstanding shares of Mediterranean were converted into shares of GPM. The number of GPM shares issued to shareholders of Mediterranean was determined on the basis of the relative net asset value per share of each of the companies computed as of the close of the New York Stock Exchange on the effective date of the Merger.

The application finally states that properly executed Articles of Merger were filed with the Secretary of State of Massachusetts on May 19, 1978, and in accordance with the provisions of the Business Corporation Law of Massachusetts, Mediterranean's corporate existence ceased at 5:00 P.M. Boston Time on May 19, 1978 (the "Effective Date of the Merger"). On the Effective Date of the Merger, title to and possession of all the property, assets, franchises and rights of Mediterranean were transferred to GPM, which assumed all of the debts, liabilities and obligations of Mediterranean. Thus, Mediterranean currently has no assets, no securityholders and no outstanding liabilities. In addition, Mediterranean is not a party to any pending litigation or administrative proceedings.

Section 8(f) of the Act provides, in pertinent part, that whenever the Commission, on its own motion or upon application, finds that a registered investment company has ceased to be an investment company it shall so declare by order, and upon the effectiveness of such order the registration of such company shall cease to be in effect.

NOTICE IS FURTHER GIVEN that any interested person may, not later than February 19, 1979, at 5:30 P.M., submit to the Commission in writing a request for a hearing on the application accompanied by a statement as to the nature of his interest, the reasons for such request, and the issues, if any, of fact or law proposed to be controverted, or he may request that he be notified if the Commission shall order a hearing thereon. Any such communication should be addressed: Secretary, Securities and Exchange Commission, Washington, D.C. 20549. A copy of

such request shall be served personally or by mail upon GPM at the address stated above. Proof of such service (by affidavit, or in case of an attorney-at-law by certificate) shall be filed contemporaneously with the request. As provided by Rule 0-5 of the Rules and Regulations promulgated under the Act, an order disposing of the application herein will be issued as of course following said date unless the Commission thereafter orders a hearing upon request or upon the Commission's own motion. Persons who request a hearing or advice as to whether a hearing is ordered will receive any notices and orders issued in this matter, including the date of the hearing (if ordered) and any postponements thereof.

For the Commission, by the Division of Investment Management, pursuant to delegated authority.

GEORGE A. FITZSIMMONS,
Secretary.

[FR Doc. 79-3941 Filed 2-5-79; 8:45 am]

[8010-01-M]

[Release No. 20905; 70-6080]

MONONGAHELA POWER CO. ET AL.

Supplemental Notice of Proposed Issuance and Sale of Short-Term Notes to Banks and to Commercial Paper Dealers and Request for Exception from Competitive Bidding

JANUARY 30, 1979

NOTICE IS HEREBY GIVEN that Monongahela Power Company ("Monongahela"), 1310 Fairmont Avenue, Fairmont, West Virginia 26554, the Potomac Edison Company ("Potomac"), Downsville Pike, Hagerstown, Maryland 21740, and West Penn Power Company ("West Penn"), 800 Cabin Hill Drive, Greensburg, Pennsylvania 15601, each a wholly-owned electric utility subsidiary of Allegheny Power System, Inc. ("Allegheny"), a registered holding company, have filed a post-effective amendment to their application in this proceeding pursuant to Section 6(b) of the Public Utility Holding Company Act of 1935 ("Act"), and Rule 50(a)(5) promulgated thereunder regarding the proposed transactions. All interested persons are referred to the amended application, which is summarized below, for a complete statement of the proposed transactions.

By order in this proceeding dated December 28, 1977 (HCAR No. 20343), the above subsidiaries of Allegheny were authorized to borrow funds during the period ending June 30, 1979, through the issuance and sale of short-term notes to banks and commercial paper to dealers in commercial paper in an aggregate amount not to exceed \$50,000,000 in the case of Monongahela, \$48,000,000 in the case of

Potomac, and \$50,000,000 in the case of West Penn. Jurisdiction was reserved with respect to that portion of the borrowings requested by West Penn in excess of \$50,000,000.

By supplemental order in this proceeding dated December 14, 1978 (HCAR No. 20830), Monongahela and Potomac were given authorization to issue up to \$52,000,000 and \$50,000,000, respectively, of short-term notes and commercial paper outstanding at any one time.

West Penn is now seeking authorization, pursuant to the jurisdiction reserved in the original filing, to issue up to \$84,000,000 of short-term notes and commercial paper outstanding at any one time. It is stated that the proposed increase is necessitated by cash outlays greater than anticipated in the original filing due in part to increased coal costs and the need to purchase power from other utilities during the United Mine Workers' coal strike, the cost of which was not entirely recouped through surcharges, and due to unscheduled outages which occurred after the strike. Unless otherwise authorized by this Commission, any short-term debt outstanding hereunder after June 30, 1979, will be retired by West Penn not later than October 1, 1979, from internal cash resources, or sale of permanent debt, preferred stock or common stock.

Exemption from the competitive bidding requirements of Rule 50 is requested for the proposed issuance and sale of commercial paper pursuant to paragraph (a) (5) thereof, since it is not practicable to invite competitive bids for commercial paper and current rates for commercial paper for prime borrowers such as West Penn are published daily in financial publications. Authorization is also requested to file certificates under Rule 24 with respect to the issuance and sale of commercial paper on a quarterly basis.

In all other respects the proposed transactions remain the same. It is stated that no state commission and no federal commission, other than this Commission, has jurisdiction over the transactions proposed by West Penn.

NOTICE IS FURTHER GIVEN that any interested person may, not later than February 14, 1979, request in writing that a hearing be held on such matter, stating the nature of his interest, the reasons for such request, and issues of fact or law raised by said post-effective amendment to the application which he desires to controvert; or he may request that he be notified if the Commission should order a hearing thereon. Any such request should be addressed: Secretary, Securities and Exchange Commission, Washington, D.C. 20549. A copy of such request should be served personally or by mail upon the applicants at the above-

stated addresses, and proof of service (by affidavit or, in case of an attorney at law, by certificate) should be filed with the request. At any time after said date, the application as now amended or as it may be further amended, may be granted as provided in Rule 23 of the General Rules and Regulations promulgated under the Act, or the Commission may grant exemption from such rules as provided in Rules 20(a) and 100 thereof or take such other action as it may deem appropriate. Persons who request a hearing or advice as to whether a hearing is ordered will receive any notices and orders issued in this matter, including the date of the hearing (if ordered) and any postponements thereof.

For the Commission, by the Division of Corporate Regulation, pursuant to delegated authority.

GEORGE A. FITZSIMMONS,
Secretary.

[FR Doc. 79-3942 Filed 2-5-79; 8:45 am]

[8010-01-M]

[Rel. No. 10567; 812-4415]

PENNSYLVANIA TAX-FREE INCOME TRUST and BUTCHER & SINGER, INC.

Filing of Application Pursuant to Section 6(c) of the Act for an Order Granting Exemption From the Provisions of Section 22(d) of the Act.

JANUARY 26, 1979.

NOTICE IS HEREBY GIVEN that Pennsylvania Tax-Free Income Trust ("Trust"), c/o John C. Merritt, 1500 Walnut Street, Philadelphia, Pennsylvania 19102, an open-end, diversified, management investment company registered under the Investment Company Act of 1940 ("Act"), and Butcher & Singer, Inc. ("Butcher") (hereinafter collectively referred to as "Applicants") filed an application on January 3, 1979, and an amendment thereto on January 25, 1979, pursuant to Section 6(c) of the Act for an order of the Commission exempting Applicants from the provisions of Section 22(d) of the Act to the extent specified therein. All interested persons are referred to the application on file with the Commission for a statement of the representations contained therein, which are summarized below.

The Trust is a common law trust organized under the laws of the Commonwealth of Pennsylvania. It filed with the Commission a registration statement on Form N-8B-1 pursuant to Section 8(b) of the Act and a registration statement on Form S-5 under the Securities Act of 1933, as amended, on November 10, 1976. The registration statement on Form S-5 has been declared effective, and the Trust is

presently engaged in the offering of its shares.

The Trust's investment objective is providing its shareholders as high a level of current tax-exempt income as is consistent with preservation of capital. At least 80% of the Trust's assets are invested in tax-exempt securities of the Commonwealth of Pennsylvania, counties, municipalities, school districts, state and local authorities organized in Pennsylvania, and securities of certain interstate agencies and certain territories of the United States, the interest of which is exempt from federal and Pennsylvania income taxes. All of the Trust's assets consist of (1) tax-exempt securities which have investment grade ratings as determined by Standard and Poor's Corporation (AAA, AA, A and BBB), or Moody's Investors Service (Aaa, Aa, A1, A, Baa and Baa); (2) unrated tax-exempt securities which, in the opinion of B & S Management Corporation, the Trust's investment adviser, are of at least comparable quality to bonds rated investment grade by such services, provided that the Trust may not invest more than 10% of its assets in such unrated securities; (3) certain temporary investments, the interest from which may or may not be taxable and (4) cash.

Butcher acts as general distributor in the continuous offering of the Trust's shares. The Trust offers its shares to the public at net asset value plus a sales charge of 4.50% of the public offering price for sales of less than \$25,000, with lower sales charges for larger transactions, decreasing to .78% of the public offering price for sales of more than \$1,000,000. The Trust reserves the right to amend its sales charges with the maximum sales load not to exceed 4%. Butcher retains all sales charges remaining after the concession allowed to selected dealers. The minimum initial investment is \$2,000; subsequent investments must be in amounts of \$50 or more.

B & S Asset Management Corp., a wholly-owned subsidiary of Butcher organized in October, 1976, acts as investment adviser to the Trust pursuant to an investment advisory agreement. B & S Asset Management Corp. has registered with the Commission as an investment adviser under the Investment Advisers Act of 1940.

The Trust distributes to its registered shareholders the interest income received by it, net of expenses, on a quarterly basis. Realized capital gains, if any, are distributed annually. Distributions to shareholders are reinvested automatically in additional shares at the net asset value without a sales charge, unless shareholders indicate otherwise. Shares of the Trust are issued with a lower sales charge to

shareholders who are eligible for Accumulation Discounts or who execute Statements of Intention. Accumulation Discounts are available to shareholders whose additional purchases of Trust shares, when added to the current net asset value of their existing holdings, entitle them to the lower sales load for larger transactions; and the shareholder will be entitled to the reduced sales charge for the entire additional amount purchased. Shareholders who execute Statements of Intention indicating the total amount to be invested in the Trust over a thirteen-month period are issued shares at a sales load applicable to the total amount to be invested during that period, and will also be eligible for Accumulation Discounts if they have existing holdings in the Trust. Shares of the Trust may be issued at net asset value without a sales charge to Trustees and officers of the Trust and to officers, directors and fulltime employees of Butcher or B & S Asset Management Corp., or to any trust, pension, profit-sharing or any other benefit plan for such persons. Such shares are sold for investment purposes and on the condition that they will not be resold except through redemption by the Trust.

Pursuant to an exemption from the provisions of Section 22(d) of the Act previously granted by the Commission to the Trust and Butcher, unitholders of the various series of the Pennsylvania Insured Municipal Bond Trust ("PIMBT"), a unit investment trust in which Butcher is a sponsor and underwriter, may reinvest dividend and/or capital gain distributions from PIMBT in shares of the Trust at net asset value without a sales charge, provided that such unitholders have first made the minimum initial investment in the Trust (including the sales charges applicable thereto).

Butcher also acts as sponsor and underwriter to Investors' Municipal Pennsylvania Unit Trust ("IMPUR"), a unit investment trust which is a registered investment company under the Act. Elkins, Stroud, Suplee & Co. and Loeb, Rhoades, Hornblower & Co. are also sponsors and underwriters of IMPUR. IMPUR's investment objectives are receipt of income exempt from federal income and Pennsylvania income and personal property taxes, and conservation of capital through investment in a portfolio of tax-exempt securities issued by municipalities and other governmental authorities within the Commonwealth of Pennsylvania and by the Commonwealth itself. The tax-exempt securities in the portfolio of each series of IMPUR will be fixed, except in the case of sales to meet redemptions, or exchanges of or substitutions for securities in certain refundings. Units of

the First Series of IMPUR will be sold with a sales charge of 4%. IMPUR will distribute interest income, and principal, if any, on a quarterly basis.

The Trust proposes to permit unitholders of IMPUR to purchase shares of the Trust at net asset value, without a sales charge, by reinvestment of distributions of interest and principal, if any, from IMPUR. To participate in the program, a unitholder of IMPUR will be required to make a minimum initial investment in the Trust of \$2,000, to which a sales load would be applicable. All unitholders who make the minimum initial investment in the Trust of \$2,000 or more will be eligible to participate in the reinvestment program; but unitholders who participate in the reinvestment program will be required to reinvest the entire amount of all quarterly distributions from any designated series. The proposed reinvestment program will be implemented as follows: A unitholder of an outstanding series of IMPUR will receive a current prospectus of the Trust, together with an authorization form which, if executed, entitles the unitholder to receive quarterly distributions in shares of the Trust. The authorization form will state that any election to receive distributions from any series of IMPUR designated by him in shares of the Trust will be effective until the unitholder revokes such election by written notice to United States Trust Company of New York, The Trustee of IMPUR. Appropriate disclosure of the foregoing will be made in the authorization form sent to unitholders. Disclosure regarding the reinvestment program will be made in the prospectuses of all future series of PIMBT. Unitholders of future series of PIMBT will receive a current prospectus of the Trust and an authorization form substantially similar to the form sent to Unitholders of outstanding series of PIMBT. For both outstanding and future series of PIMBT, an election to participate in the reinvestment program will be effective for all distributions from any series designated by the unitholder until revoked in writing, to the Trustee of PIMBT.

Expenses of offering the reinvestment program to unitholders of IMPUR will be borne by Butcher as general distributor of shares of the Trust. Once a unitholder has elected to participate in the reinvestment program, his account is handled, and the expenses thereof borne, in the same manner as the account of any other shareholder of the Trust.

The Trustees of the Trust have established a minimum total investment requirement of \$100, and reserve the right to redeem the interest of any shareholder whose investment is less than such minimum upon written

notice of not less than 30 days to such shareholder, during which time such shareholder could purchase sufficient shares of the Trust to meet the minimum investment requirement and thereby avoid automatic redemption. This minimum total investment requirement is applicable to unitholders of IMPUR who participate in the reinvestment program on the same basis as any other shareholder of the Trust, since the unitholders will have to make a minimum initial investment of \$2,000 in shares of the Trust in order to participate in the reinvestment program. Disclosure of the foregoing will be made in the prospectuses of the Trust and of IMPUR.

Section 22(d) of the Act provides, in pertinent part, that no registered investment company shall sell any redeemable security issued by it except to or through a principal underwriter for distribution or at a current public offering price described in the prospectus, and, if such class of security is being currently offered to the public by or through an underwriter, no principal underwriter of such security and no dealer shall sell any such security to any person, except a dealer, a principal underwriter or the issuer, except at a current public offering price described in the prospectus. Applicants request an order of exemption from the provisions of Section 22(d) of the Act to permit the sale of shares of the Trust at net asset value, without a sales load, to unitholders of IMPUR who reinvest distributions of any series of IMPUR in shares of the Trust in the manner described above.

In support of its request, Applicants state that the proposed reinvestment program will be beneficial to investors and to the Trust. They state that the largest portion of a sales charge on mutual fund shares is attributable to initial solicitation and ascertaining the financial requirements of investors, so that where the customer has already been solicited and his requirements determined, the sales costs are reduced and the consequent savings should be passed on to investors. Applicants state that since those persons desiring to reinvest distributions from IMPUR in shares of the Trust will have already made an investment in the Trust, and investment which also has some of the same attributes as their previous investment in IMPUR, such persons are really no different from existing shareholders of the Trust who are permitted to reinvest their distributions from the Trust at no sales charge. They also state that, at present, it is believed that there will be little or no additional sales cost allocable to the purchase of Trust shares through reinvestment of distributors of IMPUR unitholders. Accordingly, Applicants assert that such

investors, rather than the underwriters, should receive the benefit of lower sales costs through reinvestment at net asset value without a sales charge.

Applicants further assert that the Trust and its shareholders would benefit because the proposed reinvestment program would increase the Trust's asset base, and, since its operating expenses will not vary with asset size, the per share cost of operations borne by the Trust's shareholders would be reduced. Applicants also state that by providing a broad base of investors with ready cash to be invested, the proposed plan would help assure the Trust of a positive cash flow, thus permitting it to meet redemptions without disturbing investments, or decreasing the assets devoted to cash reserves, and permitting the gradual build-up of investment positions.

Section 6(c) of the Act provided, in pertinent part, that the Commission may, upon application, conditionally or unconditionally, exempt any person, security or transaction, or any class or classes of persons, securities or transactions, from any provision of the Act or of any rule or regulation under the Act, if and to the extent such exemption is necessary or appropriate in the public interest and consistent with the protection of investors and the purposes fairly intended by the policy and provisions of the Act.

NOTICE IS FURTHER GIVEN that any interested person may, not later than February 20, 1979, at 5:30 p.m., submit to the Commission in writing a request for a hearing on the application accompanied by a statement as to the nature of his interest, the reasons for such request, and the issues, if any, of fact or law proposed to be controverted, or he may request that he be notified if the Commission shall order a hearing thereon. Any such communication should be addressed: Secretary, Securities and Exchange Commission, Washington, D.C. 20549. A copy of such request shall be served personally or by mail upon Applicants at the address stated above. Proof of such service (by affidavit, or in the case of an attorney-at-law, by certificate) shall be filed contemporaneously with the request. As provided by Rule 0-5 of the Rules and Regulations promulgated under the Act, an order disposing of the application herein will be issued as of course following said date unless the Commission thereafter orders a hearing, upon the Commission's own motion. Persons who request a hearing, or advice as to whether a hearing is ordered, will receive any notices and orders issued in this matter, including the date of the hearing (if ordered) and any postponements thereof.

For the Commission, by the Division of Investment Management, pursuant to delegated authority.

GEORGE A. FITZSIMMONS,
Secretary.

[FR Doc. 79-3943 Filed 2-5-79; 8:45 am]

[8010-01-M]

[Rel. No. 20906; 70-62511]

SOUTHWESTERN ELECTRIC POWER CO.

Order Authorizing Acquisition of Coal Rail Cars

JANUARY 31, 1979.

Southwestern Electric Power Company ("SWEPCO"), an electric utility subsidiary of Central and South West Corporation, a registered holding company, has filed with this Commission an application and an amendment thereto pursuant to Sections 9(a) and 10 of the Public Utility Holding Company Act of 1935 ("Act") concerning the following proposed transactions.

SWEPCO seeks authorization to acquire 605 one hundred ton, sixty foot, open-top coal hopper rail cars (the "Equipment") for use in unit train service between Gillette, Wyoming and SWEPCO's Welsh Unit No. 1, Welsh Unit No. 2 and Flint Creek power plants. SWEPCO has acquired 605 equivalent rail cars pursuant to the authorizations given in previous order of August 9, 1976 (HCAR No. 19643), and October 12, 1977 (HCAR No. 20207). Each unit train consists of 110 coal cars and SWEPCO maintains a 10% of 11 car reserve for maintenance and repairs. The proposed acquisition of 605 cars will provide one additional unit train for Welsh Unit No. 1, one additional unit train for Flint Creek and three unit trains for Welsh Unit No. 2, which is presently being constructed and is scheduled for commercial operation in 1980. The 605 cars comprising the Equipment will cost approximately \$25,000,000, with the final cost dependent upon cost escalations under the contract with the manufacturer, delivery charges and the amounts of any sales or use taxes.

It is stated that additional unit trains for Welsh Unit No. 1 and Flint Creek are necessary because the turnaround times experienced by SWEPCO are in excess of the times originally estimated, such tardiness being attributed to congestion on the railroad's line from the mine site near Gillette, Wyoming to the Welsh plant in Cason, Texas and the Flint Creek plant in Siloam Springs, Arkansas, distances of about 1500 and 1100 miles, respectively. The estimated turnaround time to the Welsh plant was 155 hours; that actually experienced, 210 hours. The estimated turnaround time to the Flint Creek plant was 114

hours; that actually experienced, 183 hours. To compensate for the added times SWEPCO had been using two unit trains consisting of carrier-owned rail cars supplied by Burlington Northern, Inc., one of which is no longer available to SWEPCO. SWEPCO believes it advisable to acquire sufficient additional cars (242) so that it does not need to rely on carrier-owned cars for these two units trains.

It is further stated that 363 cars (three unit trains) are presently estimated to be sufficient to transport the coal requirements for Welsh Unit No. 2, the coal for which is to be provided under a contract between SWEPCO and Amax Coal Company covering coal requirements for Welsh Unit No. 1, Welsh Unit No. 2 and Flint Creek for the first 25 years of the operation of such facilities.

SWEPCO intends that all of the Equipment will be used exclusively by it. Since the unit trains will operate continuously there will be no spare car capacity. In the event the turnaround time not experienced by SWEPCO is reduced, SWEPCO will either acquire fewer coal cars than the number presently anticipated to be required to service Welsh Unit No. 3 or will refrain from replacing cars which have become worn out or irreparably damaged in operation, or both.

Of the 605 rail cars, SWEPCO plans to acquire 242 between February and June 1979, pursuant to a proposed railroad equipment lease ("Lease") described further below. The financing arrangements for the remaining 363 rail cars, which are scheduled for delivery from October through December 1979, have not been completed and will be the subject of further amendment to this application.

The Lease SWEPCO proposes to enter into is with Cason Car Corporation ("Lessor") and is for 242 rail cars for an interim term beginning on the date of delivery of the rail cars and ending on August 1, 1979, followed by a primary term of 20 years ending on August 1, 1999. The rental for the interim term will be a payment on August 1, 1979, equal to the purchase price of the rail cars, as defined in the Lease, times the daily equivalent of 9½% per annum for each day of the interim term. Rentals thereafter will be required semiannually, commencing February 1, 1980, in accordance with the following schedule:

Rental payment dates	Number of payments	Percent of purchase price
Feb. 1, 1980-Aug. 1, 1984.....	10	4.75%
Feb. 1, 1985-Feb. 1, 1999.....	29	6.16%
Aug. 1, 1999.....	1	16.16%

The rental payments are calculated to be an amount sufficient to pay interest only at 9½% per annum on the purchase price for the first 5 years of the primary term, to amortize 90% of the purchase price at 9½% per annum during the 6th through 20th year of the primary term, with a final payment of the then-remaining unamortized portion of the purchase price.

The Lease is a net lease under which SWEPCO agrees to pay all taxes and charges on the rail cars or assessed against the Lessor (other than income taxes assessed against the Lessor on its fees) and covenants to keep the rail cars insured or self-insured, free of non-permitted liens and encumbrances, in good maintenance and repair and in compliance with laws and governmental regulations. In the event of a casualty occurrence (which would include a rail car's becoming worn out, lost, stolen, destroyed, condemned or otherwise permanently unfit for use), SWEPCO is required to either: (i) terminate the Lease with respect to such rail car and pay the Lessor a sum equal to the Casualty Value of such rail car; (ii) substitute replacement equipment having a value and a useful life at least equal to the Casualty Value and remaining useful life of the rail car being replaced; or (iii) provide sufficient funds to the Lessor to enable it to acquire replacement equipment meeting the requirements of clause (ii) above. The Casualty Value of a rail car represents the then unamortized portion of its purchase price as of a given rental payment date.

The rail cars are being manufactured by Thrall Car Manufacturing Company ("Thrall") and will be sold by it to the Lessor under a conditional sales agreement ("CSA"). Thrall will assign its right, title and interest in the CSA and the rail cars to Mercantile-Safe Deposit and Trust Company, as agent ("Agent") pursuant to an agreement and assignment ("Assignment"), which will hold security title to the rail cars on behalf of Greenwich Savings Bank and Pilot Life Insurance Company (collectively, the "Investor") who will provide 100% of the purchase price of the rail cars. The Investors will be repaid in installments under the CSA equal to the rental payments required to be made by SWEPCO under the Lease. The Investors, the Agent and SWEPCO will enter into a finance agreement describing the proposed transaction, and the Lessor will assign to the Agent, as additional security, the rentals to be received under the Lease (SWEPCO will acknowledge notice of and consent to such assignment).

SWEPCO will have the right to terminate the Lease as of any rental payment date occurring on or after

August 1, 1989, in the event it determines the rail cars are no longer economical for use in its operations by paying the Casualty Value of the rail cars at such date to the Lessor. Upon payment of the Casualty Value or upon payment of the the last rental installment SWEPCO will receive title to the rail cars and will have no further obligations under the Lease. SWEPCO will also have the right to terminate the Lease as of any rental payment date by depositing with the Agent an amount sufficient to prepay the unamortized principal amount of the CSA indebtedness plus a premium equal to 9½% of such amount during the first year of the primary term and declining by equal annual amounts to no premium in the final year of the primary term, provided that no such redemption can be made prior to August 1, 1989, from the proceeds of borrowings by SWEPCO having a lesser interest cost or a shorter remaining weighted average life than the interest cost or remaining weighted average life of the CSA indebtedness. SWEPCO can also terminate the lease as of any rental payment date by entering into and delivering to the Agent an assumption agreement under which the Lessor would assign its interests as vendee under the CSA to SWEPCO and SWEPCO would directly assume liability for repayment of the CSA indebtedness.

It is stated that SWEPCO intends to include the full amount of the rental payments under the Lease in determining the fuel costs for use in the fuel adjustment clause of its rates, subject to approval by applicable regulatory authorities. The authorization contained in this order does not constitute approval by this Commission of such rate making treatment, which matter is left to other regulatory authorities.

The fees and expenses to be incurred in connection with the proposed transactions are estimated at \$69,200, including a placement fee payable to Goldman, Sachs & Co. of \$30,000 and attorneys' fees of \$27,000. No state commission and no federal commission, other than this Commission, has jurisdiction over the proposed transactions.

Due notice of the filing of said application has been given in the manner prescribed in Rule 23 promulgated under the Act (H.C.A.R. No. 20878), and no hearing has been requested of or ordered by the Commission. Upon the basis the facts in the record, it is hereby found that the applicable standards of the Act and the rules thereunder are satisfied and that no adverse findings are necessary; and that it is appropriate in the public interest and in the interest of investors

and consumers that said application, as amended, be granted in part.

IT IS ORDERED, pursuant to the applicable provisions of the Act and rules thereunder, that SWEPCO be, and it hereby is, authorized forthwith to enter into the transactions concerning its acquisition of the initial 242 rail cars, subject to the terms and conditions prescribed in Rule 24 promulgated under the Act.

IT IS FURTHER ORDERED that jurisdiction be, and it hereby is, reserved with respect to the terms of SWEPCO's proposed acquisition of the remaining 363 rail cars.

For the Commission, by the Division of Corporate Regulation, pursuant to delegated authority.

GEORGE A. FITZSIMMONS,
Secretary.

[FR Doc. 79-3944 Filed 2-5-79; 8:45 am]

[8010-01-M]

[Release No. 34-15542; File No. SR-MSRB-78-11]

SELF-REGULATORY ORGANIZATIONS

Proposed Rule Change by Municipal Securities Rulemaking Board

Pursuant to Section 19(b)(1) of the Securities Exchange Act of 1934, 15 U.S.C. 78s (b)(1), notice is hereby given that on January 4, 1979, the above-mentioned self-regulatory organization filed with the Securities and Exchange Commission the proposed rule change as follows:

STATEMENT OF THE TERMS OF SUBSTANCE OF THE PROPOSED RULE CHANGE

Under rule A-13 of the Municipal Securities Rule-making Board (the "Board"), the Board collects certain information concerning new issues of municipal securities in connection with the payment of the assessment fee prescribed under the rule. The Board filed a proposed amendment to the proposed rule change relating to rule A-13, contained in File No. SR-MSRB-78-11 (the "proposed rule change"). The proposed rule change, as modified by the proposed amendment, appears below.

STATEMENT OF BASIS AND PURPOSE

The basis and purpose of the foregoing proposed rule change is as follows:

PURPOSE OF PROPOSED RULE CHANGE

Pursuant to rule A-13 as presently in effect, the Board collects information concerning new issues of municipal securities in connection with payment of the assessment fee prescribed by the rule. Rule A-13 does not presently require such information to be furnished to the Board in any specified manner.

On July 10, 1978, the Board filed with the Securities and Exchange Commission (the "Commission") proposed amendments to rule A-13 which (1) would prescribe a standardized form, Form A-13, on which such information would be furnished to the Board and (2) would require municipal securities brokers and municipal securities dealers who pay assessment fees to submit certain additional items of information concerning new issues of municipal securities.

The proposed amendment modifies the original filing by deleting all but one of the additional items of information which would have been required pursuant to the proposed rule change to be furnished on Form A-13 by municipal securities professionals. The Board would still require municipal securities professionals to provide information concerning the date of sale or commitment with respect to each issue for which an assessment fee is paid. In addition, the proposed amendment requires municipal securities professionals to note on Form A-13 the amount of the underwriting assessment fee paid by them. The conclusion of these items of information on Form A-13 will assist the Board in conducting internal accounting functions with regard to the assessment fees.

In the original filing the Board indicated that it did not intend to process the information to be collected itself, but proposed to retain the services of an outside organization for this purpose so that the information could be furnished to interested persons in usable form. As a result of extensive discussions with such outside organizations, the Board concluded that to disseminate in usable form the information proposed to be collected would require a substantial outlay of money on a continuous basis. The Board has determined that such a commitment is not justified since the potential benefits to be realized from the dissemination of such information would not be commensurate with the cost of processing the information, the Board has therefore decided to modify the proposed rule change to eliminate the requirement to furnish additional items of information, except as noted above. Since it is not feasible to disseminate such information in usable form, the Board sees no reason for collecting it.

The proposed requirement to use Form A-13 remains unchanged. As indicated in the original filing, the Board believes that this requirement would serve several important purposes, including assisting municipal securities professionals in complying with the assessment requirements, assuring that the Board receives the required information for its accounting records, and reducing administrative

costs both for municipal securities professionals and for the Board.

The Board intends to make available to interested persons on a regular basis the information submitted on Form A-13, excluding any information concerning underwriting participations. The Board believes that disseminating such information will facilitate research by interested persons by providing them with basic information regarding each issue which is sold. As noted in the original filing, the Board currently receives data concerning more new issues of municipal securities than is reported in any other place. The release of information collected on Form A-13 would also enable a person conducting research on the new issue municipal securities markets to obtain additional information through direct contact with issuers or the underwriters involved.

BASIS UNDER THE ACT FOR PROPOSED RULE CHANGE

The Board has adopted the proposed amendment pursuant to section 15B(b)(2)(J) of the Securities Exchange Act of 1934, as amended (the "Act"), which authorizes and directs the Board to establish fees and charges to defray the expenses of the Board's operations. In adopting rule A-13 pursuant to this section, the Board contemplated that certain information basic to an identification of the issues with respect to which assessment fees are paid and to an identification of the municipal securities brokers and municipal securities dealers on whose behalf the fees are paid should be required. The proposed amendment, which would require municipal securities professionals to furnish two items of information in addition to that which they are currently required to provide, is consistent with this purpose.

COMMENTS RECEIVED FROM MEMBERS, PARTICIPANTS OR OTHERS ON PROPOSED RULE CHANGE

The Board neither solicited nor received comments on the proposed amendment. As indicated above, the proposed amendment is prompted by the Board's consideration of the anticipated cost of processing and disseminating the information which was proposed to be collected in the original filing.

BURDEN ON COMPETITION

The Board does not believe that the proposed amendment will impose any burden on competition in the municipal securities industry. The proposed amendment will be applicable to participants in the industry who buy long-term new issues for their own account or on behalf of others, and the information to be provided to the

Board concerning these issues is readily available to all municipal securities professionals engaged in these activities. The Board does not believe that requiring the requested information to be stated on a standardized form will impose any hardship on municipal securities professionals. The Board is of the opinion that the requirement will facilitate the collection of the fee mandated by Rule A-13.

Within 35 days of the date of publication of this notice in the FEDERAL REGISTER, or within such longer period (i) as the Commission may designate up to 90 days of such date if it finds such longer period to be appropriate and publishes its reasons for so finding or (ii) as to which the above-mentioned self-regulatory organization consents, the Commission will:

(A) by order approve such proposed rule change, or

(B) institute proceedings to determine whether the proposed rule change should be disapproved.

Interested persons are invited to submit written data, views and arguments concerning the foregoing. Persons desiring to make written submissions should file 6 copies thereof with the Secretary of the Commission, Securities and Exchange Commission, Washington, D.C. 20549. Copies of the filing with respect to the foregoing and of all written submissions will be available for inspection and copying in the Public Reference Room, 1100 L Street, N.W., Washington, D.C. Copies of such filing will also be available for inspection and copying at the principal office of the above-mentioned self-regulatory organization. All submissions should refer to the file number referenced in the caption above and should be submitted by February 27, 1979.

For the Commission by the Division of Market Regulation, pursuant to delegated authority.

GEORGE A. FITZSIMMONS
Secretary.

JANUARY 30, 1979.

TEXT OF AMENDED PROPOSED RULE CHANGE¹

Rule A-13—Underwriting Assessment for Municipal Securities Brokers and Municipal Securities Dealers.

(a) No change.

(b) Payment of the fee specified in paragraph (a) hereof shall be accompanied by a written statement which shall contain the following information:

(i) a description of the issue, including the aggregate face amount of the issue, the name of the issuer (including the state in which the issuer is located if not apparent from the name of the issuer), and the date of final stated maturity of the issue;

¹ [Brackets] indicate deletions.

(ii) the name of each municipal securities broker and municipal securities dealer on whose behalf the fee is paid, and in the case of a syndicate or similar account, the respective participations of each participant, and a designation of the managing underwriter or underwriters as such; and

(iii) the date of settlement with the issuer] two copies of Form A-13 prescribed by the Board.

(c) and (d) No change.

FORM A-13

Full Name of Issuer/Description of Issue² —

Par Value of Issue _____
 Date of Final Maturity _____
 Date of Sale/Commitment _____
 Date of Settlement _____
 Managing Underwriter _____
 Amount of Fee Paid _____

Please attach a list of all syndicate members and their respective participations.

[FR Doc. 79-3945 Filed 2-5-79; 8:45 am]

[4910-06-M]

DEPARTMENT OF TRANSPORTATION

Federal Railroad Administration

MINORITY BUSINESS RESOURCE CENTER
ADVISORY COMMITTEE

Meeting

Pursuant to Section 19(a) and (2) of the Federal Advisory Committee Act (Pub. L. 92-263); (5 U.S.C. App. I), notice is hereby given of a meeting of the Minority Business Resource Center Advisory Committee to be held February 23, 1979, at 10:30 a.m. until 1:30 p.m. at the General Services Administration Building, 51 Southwest 1st Avenue, Miami, Florida 33130; Conference Room 208. The agenda for the meeting is as follows:

Expanding Market Opportunities, MBRC Program Planning, MBRC Year-end Assessment of Program Needs.

Attendance is open to the interested public but limited to the space available. With the approval of the Chairman, members of the public may present oral statements at the meeting. Persons wishing to attend and persons wishing to present oral statements should notify the Minority Business Resource Center not later than the day before the meeting. Information pertaining to the meeting may be obtained from Mr. Harvey C. Jones, Advisory Committee Staff Assistant, Minority Business Resource Center, Federal Railroad Administration, 400 7th Street, Southwest, Washington, D.C. 20590, telephone: (202) 472-2449. Any member of the public may present a written statement to the Committee at any time.

²Include state in which issuer is located if not apparent from description.

Issued in Washington, D.C. on January 31, 1979.

KENNETH E. BOLTON,
Executive Director.

[FR Doc. 79-4022 Filed 2-5-79; 8:45 am]

[4910-06-M]

MINORITY BUSINESS RESOURCE CENTER
ADVISORY COMMITTEE

Meeting

Pursuant to section 19(a) and (2) of the Federal Advisory Committee Act (Pub. L. 92-463); 5 U.S.C. App. I, notice is hereby given of a meeting of the Minority Business Resource Center Advisory Committee to be held March 2, 1979, at 10:30 a.m. until 1:30 p.m. at the National Business League, 2000 K Street NW., 8th Floor Conference Room, Washington, D.C. 20036. The agenda for the meeting is as follows:

Meeting with National Minority Trade Association Representatives.

Attendance is open to the interested public but limited to the space available. With the approval of the Chairman, members of the public may present oral statements at the meeting. Persons wishing to attend and persons wishing to present oral statements should notify the Minority Business Resource Center not later than the day before the meeting. Information pertaining to the meeting may be obtained from Mr. Harvey C. Jones, Advisory Committee Staff Assistant, Minority Business Resource Center, Federal Railroad Administration, 400 Seventh Street, Southwest, Washington, DC 20590, telephone: (202) 426-2853. Any member of the public may present a written statement to the Committee at any time.

Issued in Washington, D.C., on January 31, 1979.

KENNETH E. BOLTON,
Executive Director.

[FR Doc. 79-4023 Filed 2-5-79; 8:45 am]

[4810-22-M]

DEPARTMENT OF THE TREASURY

Customs Service

[T.D. 79-35]

REIMBURSABLE SERVICES—EXCESS COST OF
PRECLEARANCE OPERATIONS

FEBRUARY 1, 1979.

Notice is hereby given that pursuant to § 24.18(d), Customs Regulations (19 CFR 24.18(d)), the biweekly reimbursable excess costs for each preclearance installation are determined to be as set forth below and will be effective with the pay period beginning February 11, 1979.

Installation	Biweekly excess cost
Montreal, Canada.....	\$16,945.00
Toronto, Canada.....	24,987.00
Kindley Field, Bermuda.....	4,661.00
Freeport, Bahama Islands.....	9,377.00
Nassau, Bahama Islands.....	11,819.00
Vancouver, Canada.....	10,976.00
Calgary, Canada.....	8,432.00
Winnipeg, Canada.....	1,885.00

JACK T. LACY,
Assistant Commissioner of
Customs, (Administration).

[FR Doc. 79-4081 Filed 2-5-79; 8:45 am]

[4810-33-M]

Comptroller of the Currency

STATEMENT OF POLICY

Change in Bank Control Act of 1978

Introduction. The Change in Bank Control Act of 1978 ("the Act"), Title VI of the Financial Institutions Regulatory and Interest Rate Control Act of 1978, gives the Federal bank supervisory agencies the authority to disapprove changes in control of insured banks and bank holding companies.¹ The Office of the Comptroller of the Currency ("the Comptroller") is the responsible Federal banking agency for changes in control of national banks. The Federal Reserve Board is responsible for bank holding companies and State member banks, and the Federal Deposit Insurance Corporation is responsible for insured State nonmember banks.

The Act requires any person (broadly defined) seeking to acquire control of any insured bank or bank holding company to provide 60 days' prior written notice to the appropriate Federal banking agency. This requirement applies to all covered transactions that will be consummated after March 9, 1979. The Act specifically exempts transactions that are subject to section 3 of the Bank Holding Company Act of 1956 or section 18 of the Federal Deposit Insurance Act, since these transactions are covered by existing regulatory approval procedures. Accordingly, changes in control due to acquisitions by bank holding companies and changes in control of insured banks resulting from mergers, consolidations, or other similar transactions are not covered by the Act.

The Act describes the factors that the Comptroller and the other Federal

¹The Act retains with some modification existing reporting requirements relating to loans by banks secured by stock of other banks and management changes occurring after a change in control and extends these requirements to bank holding companies and loans secured by bank holding company stock.

banking agencies are to consider in determining whether a transaction covered by the Act should be disapproved. These factors include the financial condition, competence, experience, and integrity of the acquiring person (or persons acting in concert) and the effect of the transaction on competition. The Comptroller's objectives in his administration of the Act are to enhance and maintain public confidence in the banking system by preventing identifiable serious adverse effects resulting from anticompetitive combinations of interests, inadequate financial support, and unsuitable management in these institutions. The Comptroller will review each notice to acquire control of a national bank and will disapprove transactions that would have serious harmful effects. It is the Comptroller's intention to administer the Act in a manner that will minimize delays and government regulation of legitimate private sector transactions.

If the Comptroller disapproves a change in control, the Comptroller will notify the proposed acquiring party in writing within three days after his decision. The notice of disapproval will contain a statement of the basis for disapproval. The Act provides that the acquiring party may request a hearing by the Comptroller in the event of a disapproval and provides a procedure for further review by the courts.

Forms for filing notices of proposed transactions covered by the Act will be available from the Regional Administrator of National Banks. When a substantially complete notice is received by the Regional Administrator of National Banks, a letter of acknowledgement will be sent to the acquiring person indicating the date of receipt. The transaction may be completed 61 days or more after that date unless the acquiring person has been notified by the Comptroller that the acquisition has been disapproved or that the 60-day period has been extended as provided for in the Act. To avoid undue interference with normal business transactions, the Comptroller may issue a notice of his intention not to disapprove a proposed acquisition of control.

Information to be contained in notices. The Act requires a "person" proposing to acquire control of a national bank to file a notice with the Comptroller containing personal and biographical information, detailed financial information, details of the proposed acquisition, information on any structural or managerial changes contemplated for the institution, and other relevant information required by the Comptroller. The elements of a notice, as prescribed by paragraph 6 of the Act, are set forth in the appendix

to this statement, and prescribed forms for filing notice are available from the appropriate Regional Administrator of National Banks.

In order to be filed properly in accordance with the Act, a notice must be substantially complete and responsive to every item specified in paragraph 6 of the Act. When the acquiring party is an individual, or a group of individuals acting in concert, the requirement for five years' personal financial data is deleted in favor of a current statement of assets and liabilities, a brief income summary, and a statement of any material changes since the date thereof, but the Comptroller specifically reserves the right to require up to five years of financial data from any acquiring person.

Transactions requiring submission of notice. The Act defines "control" as the power—directly or indirectly—to vote 25 per cent or more of any class of voting securities, or to direct the management or policies, of a bank holding company or insured bank. Therefore, any transaction, unless exempted by the Act, that results in the acquiring party having voting control of 25 per cent or more of any class of voting securities, or results in the power to direct the management or policies, of such an institution would trigger the notice requirement. However, any person who on March 9, 1979, controls a national bank shall not be required to file a notice to maintain or increase control positions in the same institution. In addition, the Comptroller's regulation allows persons who on March 9, 1979, fall within a presumption described in the next paragraph to acquire additional shares of an institution without filing notice so long as they will not have voting control of 25 per cent or more of the institution. In connection with transactions that would result in greater voting control, such person may file the required notice or request that the Comptroller make a determination that they already control the institution.

With respect to persons who have the power to vote less than 25 per cent of an institution's shares, the Comptroller has established the following rebuttable presumptions for purposes of the notice requirements under the Act:

(1) Where the institution to be acquired has issued any class of securities subject to the registration requirements of the Securities Exchange Act of 1934 (15 U.S.C. 78j), and a transaction would result in a person (or group of persons acting in concert) having voting control of 10 per cent or more of any class of voting securities of that institution, the transaction results in control.

(2) Where a transaction involving any class of voting securities of a na-

tional bank would result in a person (or group of persons acting in concert) having voting control of 10 per cent or more, and after the transaction the acquiring person would be the largest shareholder of that institution, the transaction results in control.

Other transactions resulting in a person's control of less than 25 per cent of a class of voting shares of a national bank would not result in control for purposes of the Act. In addition, customary one-time proxy solicitations and the receipt of pro-rata stock dividends are not subject to the Act's notice requirements.

In some cases corporations, partnerships, certain trusts, associations, and similar organizations that are not already bank holding companies may be uncertain whether to proceed under this Act or under the Bank Holding Company Act with respect to a particular acquisition. These organizations should comply with the notice requirements of this Act if they are not required to secure prior Federal Reserve Board approval under the Bank Holding Company Act. However, some transactions, particularly foreclosures by institutional lenders, fiduciary acquisitions by banks, and increases of majority holdings by bank holding companies, described in sections 2(a)(5)(D) and 3(a)(A) and (B) of the Bank Holding Company Act, do not require the Federal Reserve Board's prior approval, but they are nevertheless considered subject to section 3 of the Bank Holding Company Act and do not require notices under this Act.

Persons contemplating an acquisition that would result in a change in control of a national bank should request appropriate forms and instructions from the Regional Administrator of National Banks in whose region the affected institution is located. If there is any doubt whether a proposed transaction requires a notice, the acquiring person should consult the Regional Administrator of National Banks for guidance. The Act places the burden of providing notice on the prospective acquiring person and substantial civil penalties can be imposed for willful violations.

Certain control transactions exempt from prior notice requirements. Under the Comptroller's regulation, the following transactions are exempt from the prior notice requirements of the Act:

- (1) A foreclosure of a debt previously contracted in good faith;
- (2) Testate or intestate succession; and
- (3) A bona fide gift.

A person acquiring control in the situations described above is required to furnish certain information to the Comptroller promptly after the transaction, and the affected institution

must report promptly any changes or replacement of its chief executive officer or of any director, in accordance with paragraph 12 of the Act.

Under this regulation, acquisitions of control of foreign banks with Federally chartered branches are also exempt from the prior notice requirements of the Act, but this exemption does not extend to the reports and information required under paragraphs 9, 10, and 12 of the Act.

Disapproval of changes in control. The Act sets forth various factors to be considered in the evaluation of a proposal. The Comptroller is required to review the competitive impact of the transaction, the financial condition of the acquiring person, and the competence, experience, and integrity of that person and the proposed management of the institution. In assessing the financial condition of the acquiring person, the Comptroller will weigh any debt servicing requirements in light of the acquiring person's overall financial strength, the institution's earnings performance, asset condition, capital adequacy, future prospects, and the likelihood of an acquiring party making unreasonable demands on the resources of the institution.

Dated: January 30, 1979.

JOHN G. HEIMANN,
Comptroller of the Currency.

APPENDIX—CHANGE IN BANK CONTROL ACT OF 1978

INFORMATION REQUIREMENTS

Paragraph 6 of the Act reads as follows:

Except as otherwise provided by regulation of the appropriate Federal banking agency, a notice filed pursuant to this subsection shall contain the following information:

(A) The identity, personal history, business background and experience of each person by whom or on whose behalf the acquisition is to be made, including his material business activities and affiliations during the past five years, and a description of any material pending legal or administrative proceedings in which he is a party and any criminal indictment or conviction of such person by a State or Federal court.

(B) A statement of the assets and liabilities of each person by whom or on whose behalf the acquisition is to be made, as of the end of the fiscal year for each of the five fiscal years immediately preceding the date of the notice, together with related statements of income and source and application of funds for each of the fiscal years then concluded, all prepared in accordance with generally accepted accounting principles consistently applied, and an interim statement of the assets and liabilities for each such person, together with related statements of income and source and application of funds, as of a date not more than ninety days prior to the date of the filing of the notice.

(C) The terms and conditions of the proposed acquisition and the manner in which the acquisition is to be made.

(D) The identity, source and amount of the funds or other consideration used or to be used in making the acquisition, and if any part of these funds or other consideration has been or is to be borrowed or otherwise obtained for the purpose of making the acquisition, a description of the transaction, the names of parties, and any arrangements, agreements or understandings with such persons.

(E) Any plans or proposals which any acquiring party making the acquisition may have to liquidate the bank, to sell its assets or merge it with any company or to make any other major change in its business or corporate structure or management.

(F) The identification of any person, employed, retained, or to be compensated by the acquiring party, or by any person on his behalf, to make solicitations or recommendations to stockholders for the purpose of assisting in the acquisition, and a brief description of the terms of such employment, retainer, or arrangement for compensation.

(G) Copies of all invitations or tenders or advertisements making a tender offer to stockholders for purchase of their stock to be used in connection with the proposed acquisition.

(H) Any additional relevant information in such form as the appropriate Federal banking agency may require by regulation or by specific request in connection with any particular notice.

[FR Doc. 79-4086 Filed 2-5-79; 8:45 am]

[4810-22-M]

Office of the Secretary

INVESTIGATION OF THE EFFECT OF OIL IMPORTS ON THE NATIONAL SECURITY OF THE UNITED STATES

Invitation for Written Comments

The Treasury Department began on March 15, 1978, an investigation to determine the effects on the national security of imports of crude oil, crude oil derivatives and products, and related similar products derived from natural gas and coal tar into the United States. This investigation is being carried out pursuant to section 232(b) of the Trade Expansion Act of 1962. Section 232(b) requires the Secretary of the Treasury to advise the President whether the Secretary, after an appropriate investigation, finds that an article is being imported into the United States in such quantities or under such circumstances as to threaten to impair the national security. If the Secretary finds that such a threat exists and the President agrees, the President may take such action, and for such time as he deems necessary, to adjust the imports of such article and its derivatives so that such imports will not threaten to impair the national security.

The Treasury Department has sought information and advice as to the impact of these imports on our national security in terms of the national

defense, economic welfare and foreign policy of the United States from the following Departments and agencies: Defense, Commerce, State, Energy, Interior, Labor, Transportation, the Council of Economic Advisors, the Central Intelligence Agency, and the Federal Reserve Board. The Department believes it is appropriate now to afford interested parties an opportunity to present written comments on the same issue. It would be particularly helpful if comments would address the specific issues described in the Annex to this invitation.

In addition, the Secretary will be considering his recommendation to the President. The Department would also welcome written comments on the nature of such a recommendation.

Ten copies of written comments should be submitted by February 20, 1979 to:

General Counsel, Room 3000, U.S. Treasury Department, 15th and Pennsylvania Avenue, N.W., Washington, D.C. 20220.
Ref. Section 232 Investigation.

Written comments should be accompanied by a summary which does not exceed two pages in length.

All written comments filed under this notice (other than "business confidential" submissions described below) will be available for public inspection and copying at 10 cents per page in the library of the Main Treasury Building, Room 5010, 15th and Pennsylvania Avenue, Washington, D.C. Thus, a person submitting written comments generally should not include material considered to be confidential or inappropriate for disclosure to the public. If necessary, confidential information, marked clearly "business confidential" on each page, may be submitted separately. The Treasury Department will afford such information confidentially within the limits of the law.

Persons desiring further information may contact Dell V. Perry at (202) 376-0299 or at Office Special Studies, U.S. Treasury Department, Washington, D.C. 20220.

Dated: February 2, 1979.

ROBERT CARSWELL,
Acting Secretary
of the Treasury.

ANNEX

ISSUES CONCERNING INVESTIGATION OF THE EFFECT OF OIL IMPORTS ON THE NATIONAL SECURITY OF THE UNITED STATES

I. Effect of Oil Imports on the National Security

A. General aspects

1. Assessment of oil supply and demand balance through 1985

¹The term "oil" is used in this Annex as shorthand for crude oil, crude oil derivatives and products, and related similar products derived from natural gas and coal tar.

2. Effect of oil imports at present levels and under current circumstances on the development of alternative energy sources (including conservation)

B. Supply interruptions

1. Relationship between the source of oil imports and the national security

2. Adequacy of existing emergency preparedness measures to deal with interruptions in oil imports

3. Volume and duration of interruption in oil imports which would threaten to impair the national security

C. Economic and monetary aspects

1. General economic impact of U.S. oil imports upon the economy, financial markets and international trade

2. Relationship of the areas mentioned in item C 1 above to the national security

D. Regional and sectoral aspects

1. National security implications of the dependence of various regions on oil imports

2. National security implications of the effect of oil imports on the various sectors of the oil industry (for example, production, refining, transportation and marketing)

3. National security implications of the effect of oil imports on industries using oil (for example, the petrochemical industry and agriculture)

II. Remedies

A. General Considerations: Amount by which imports of oil would or should be reduced and action necessary to accomplish that reduction

B. Remedies permissible under Section 232(b) of the Trade Expansion Act

1. Should a quota, fee, or tariff be applied to all imported crude oil, crude oil derivatives, and products and related similar products derived from natural gas and coal tar or only some of these?

2. Effect of these remedies on:

a. Oil prices and prices of competing forms of energy

b. The U.S. economy, including trade, employment and inflation

c. Availability of oil products in the United States (national and regional)

d. Specific sectors, particularly petrochemical, agriculture, automobile manufacturing, recreation and transportation

e. The operation of existing statutes such as the Emergency Petroleum Allocation Act, the Energy Policy and Conservation Act and the Energy Conservation and Production Act

3. Administration of these remedies

a. Managing any resulting shortage in the event a quota is used (for example, by allocation or rationing) and determining which sectors of the economy are to bear the shortage

b. Advantages and disadvantages of a government-sponsored quota action system

c. Estimated time for oil industry and others to adjust to decreased imports

d. Duration of measures necessary to remedy the existing situation

C. Alternatives to remedies permissible under Section 232(b)

1. Reductions in oil use through conservation, substitution of other fuels, increased domestic energy production, and changes in the relationship between gross national product and energy use

2. Extraordinary measures to increase exports and reduce inflation, thereby increasing confidence in the U.S. economy and the dollar

3. A comparison of the effectiveness of these alternative remedies with the effec-

tiveness of those remedies permissible under Section 232(b)

[FR Doc. 79-4225 Filed 2-5-79; 8:45 am]

Office of the Secretary

PRIVACY ACT OF 1974

Proposed Revision to System of Records

AGENCY: Bureau of Engraving and Printing, Department of the Treasury.

ACTION: Proposed Revision to System of Records.

SUMMARY: Pursuant to the requirements of the Privacy Act of 1974 (5 U.S.C. 552a), the Bureau of Engraving and Printing, Department of the Treasury, gives notice of the proposed revised system of records entitled, "Employees Production Records", (Treasury/BEP 00.014). The proposed revised system will reflect certain minor changes in the areas of routine use, storage, retrievability, and disposal.

The system notice will be published in its entirety, since, through administrative oversight the Annual Publication in 43 FR 42634 (September 20, 1978) did not reflect changes to the system which had been published in 43 FR 35572 (August 10, 1978).

DATES: Public comments must be received on or before March 8, 1979. Unless further notice is given prior to April 1, 1979 by this Department, the proposed system of records will be effective on April 2, 1979.

ADDRESS: Director, Bureau of Engraving and Printing, 14th & C Streets SW., Washington, D.C. 20228.

FOR FURTHER INFORMATION CONTACT:

Herbert T. Krisak, Superintendent, Management Service Division, Bureau of Engraving and Printing, 14th & C Streets SW., Washington, D.C. 20228, 202-447-0261.

W. J. McDONALD,
Acting Assistant Secretary,
Administration.

Treasury/BEP 00.014

System name

Employees Production Record—
Treasury/BEP.

System location

Bureau of Engraving and Printing;
14th and C Streets SW., Washington,
D.C. 20228.

Categories of individuals covered by the system

All incumbent Bureau of Engraving and Printing employees.

Categories of records in the system

Contains employee's name, dates, work hours, record of production, history of work assignments, training, work performance, and progress reports.

Authority for Maintenance of the system

5 U.S.C. 301, 4103, 4302.

Routine uses of records maintained in the system, including categories of users and the purposes of such uses

Used by Bureau management personnel for evaluation of employee's level of productivity, promotion evaluation, reference material for future assignments and collection of production cost data. For additional routine uses, see appendix AA.

Policies and practices for storing, retrieving, accessing, retaining, and disposing of records in the system

Storage

Maintained in data entry diskettes, file folders, and production books.

Retrievability

Indexed by name, work code number, and cross-referenced by project number.

Safeguards

Maintained in locked cabinets or desks; access is limited to personnel having a need to know.

Retention and disposal

Retained six years; destroyed by shredding, defacing, or degaussing.

System managers and address

Chief, Office of Audit; Chief, Office of Administrative Services; Chief, Office of Financial Management; Chief of Industrial Relations; Chief, Office of Industrial Services; Chief, Office of Currency and Stamp Printing; Chief, Office of Engraving; Chief, Office of Security; Chief, Office of Securities Processing; Chief, Office of Engineering; Chief, Office of Research and Technical Services; Head, Production Scheduling Staff. Address: Bureau of Engraving and Printing; 14th & C Streets SW., Washington, D.C. 20228.

Notification procedures

Superintendent, Management Services Division, Bureau of Engraving and Printing; 14th & C Streets SW., Washington, D.C. 20228. Attn: Privacy Law Information.

Record access procedures

See notification above.

Contesting record procedures

See notification above.

Record source categories

Information furnished by employee, developed by supervisor, or by referral documents.

[FR Doc. 79-3987 Filed 2-5-79; 8:45 am]

[36-0344-M]

VETERANS ADMINISTRATION

STATION COMMITTEE ON EDUCATIONAL ALLOWANCES

Meeting

Notice is hereby given pursuant to Section V, Review Procedure and Hearing Rules, Station Committee on Educational Allowances that on March 7, 1979 at 10:00 A.M., the Los Angeles Regional Office Station Committee on Educational Allowances shall at 11000 Wilshire Boulevard, Los Angeles, California 90024, in Room 7106, conduct a hearing to determine whether Veterans Administration benefits to all eligible persons enrolled at Southland/Arizona Colleges, 3160 West Sixth Street, Los Angeles 90020, should be discontinued, as provided in 38 C.F.R. 21.4134, because a requirement of law is not being met or provision of the law has been violated. All interested persons shall be permitted to attend, appear before, or file statements with the committee at that time and place.

Dated: January 29, 1979.

JOHN G. MILLER,
Director.

[FR Doc. 79-3997 Filed 2-5-79; 8:45 am]

[7035-01-M]

INTERSTATE COMMERCE COMMISSION

[Notice No. 21]

ASSIGNMENT OF HEARINGS

FEBRUARY 1, 1979.

Cases assigned for hearing, postponement, cancellation or oral argument appear below and will be published only once. This list contains prospective assignments only and does not include cases previously assigned hearing dates. The hearings will be on the issues as presently reflected in the Official Docket of the Commission. An attempt will be made to publish notices of cancellation of hearings as promptly as possible, but interested parties should take appropriate steps to insure that they are notified of cancellation of postponements of hearings in which they are interested.

MC 144750 (Sub-1F), Moab Truck Center, Inc., now assigned for hearing on March 14, 1979 (2 days), at Salt

Lake City, Utah in a hearing room to be later designated.

MC 124692 (Sub-241F), Sammons Trucking now assigned for hearing on March 14, 1979 (1 day) at Portland, Oregon in a hearing room to be later designated.

MC 111545 (Sub-255F), Home Transportation Company, Inc., now assigned for hearing on April 17, 1979 (4 days) at San Francisco, California and will be continued May 7, 1979 (1 week) at Atlanta, Ga., in a hearing room to be later designated.

FD 28838 State of California, Department of Transportation v. The Atchison, Topeka and Sante Fe Railway Company now assigned for hearing April 23, 1979 (1 week) at San Francisco, California in a hearing room to be later designated.

MC 57591 (Sub-19F), Evans Delivery Company, Inc., now assigned February 26, 1979, at Washington, D.C., is cancelled.

MC 144256 (Sub-1F), Arizona Express, Inc., now being assigned for hearing on March 19, 1979 (5 days), at Tucson, Arizona in a hearing room to be later designated.

MCF 13566, George W. Kugler, Inc.—Purchase (Portion)—Fischbach Trucking Co., and MC 125533 (Sub-23F), George W. Kugler, Inc., now assigned for hearing on March 1, 1979, at Columbus, Ohio and will be held in Federal Building, Room 235.

MC 124211 (Sub-325F), Hilt Truck Line, Inc., now assigned for hearing on February 28, 1979, at Columbus, Ohio and will be held in Room 235, Federal Building.

MC 144231 (Sub-2F), Leann, Inc., now assigned for hearing on February 27, 1979, at Columbus, Ohio and will be held in Room 235, Federal Building.

MC 134922 (Sub-255F), B. J. McDams, Inc., now assigned for hearing on February 26, 1979, at Columbus, Ohio and will be held in Room 235, Federal Building.

MC 96324 (Sub-25F), General Delivery, Inc., now assigned for hearing on February 21, 1979, at Pittsburgh, PA. and will be held in Pittsburgh Hyatt House, Chatham Center.

MC 9325 (Sub-75F), K. Lines, Inc., now assigned for hearing on March 22, 1979, at San Francisco, California and will be held in Room 510, 211 Main Street, 5th Floor.

MC 89084 (Sub-6F), Interstate Heavy Hauling, Inc., now assigned for hearing on March 21, 1979, at Portland, Oregon and will be held in U.S. Courthouse, 5th Floor.

MC 78228 (Sub-88F), J. Miller Express, Inc., now assigned February 8,

1979, at Washington, D.C., is postponed to February 15, 1979, at the Offices of the Interstate Commerce Commission, Washington, D.C.

MC 144122 (Sub-25F), Caretra Trucking, Inc., now assigned for hearing on April 23, 1979, (2 days), at New York, New York, in a hearing room to be later designated.

MC 117940 (Sub-284F), Nationwide Carriers, Inc., MC 114632 (Sub-169F), Apple Lines, Inc., MC 144622 (Sub-2F), Glenn Bros. Meat Co., Inc., now assigned for hearing on April 25, 1979, (3 days), at New York, New York in a hearing room to be later designated.

MC 89369 (Sub-20F), Joart Trucking Company, now assigned February 8, 1979, at New York, New York is cancelled and transferred to Modified Procedure.

MC 144420 (Sub-1F), Malibu Beach Boat Sales & Service, Co., Inc., now assigned February 7, 1979, at St. Louis, Missouri is cancelled transferred to Modified Procedure.

FD 28890, Knox Metals Corporation v. Louisville and Nashville Railroad Company now assigned for hearing on March 13, 1979 (4 days) at Knoxville, TN in a hearing room to be later designated.

MC 113651 (Sub-268F), Indiana Refrigerator Lines, Inc., now assigned for hearing on March 20, 1979 (1 day) at Louisville, Kentucky in a hearing room to be later designated.

MC 119777 (Sub-348F), Ligon Specialized Hauler, Inc., now assigned for hearing on March 19, 1979 (1 day) at Louisville, Kentucky in a hearing room to be later designated.

MC 107403 (Sub-1102F), Matlack, Inc., now assigned for hearing on March 21, 1979 (1 day) at Louisville, KY in a hearing room to be later designated.

MC 102616 (Sub-942F), Coastal Tank Lines, Inc., now assigned March 22, 1979 at Louisville, KY, in a hearing room to be later designated.

MC 58885 (Sub-33F), Atlanta Motor Lines, Inc., now assigned for hearing on April 3, 1979 at Atlanta, Georgia and will be held at the Atlanta American Hotel, 160 Spring St. NE.

H. G. HOMME, Jr.,
Secretary.

[FR Doc. 79-4004 Filed 2-5-79; 8:45 am]

[7035-01-M]

FOURTH SECTION APPLICATION FOR RELIEF

FEBRUARY 1, 1979.

This application for long-and-short-haul relief has been filed with the I.C.C.

Protests are due at the I.C.C. on or before February 21, 1979.

FSA No. 43658, Interasia Lines, Ltd.'s No. 101, intermodal rates on general commodities in containers, from rail carriers' terminals at U.S. Atlantic and Gulf Coast ports, by way of U.S. Pacific Coast ports, to Singapore and ports in Malaysia, to be published in Interasia Lines, Ltd., Tariff No. 1-A, I.C.C. No. 2. Grounds for relief—water competition.

By the Commission.

H. G. HOMME, Jr.,
Secretary.

[FR Doc. 79-4000 Filed 2-5-79; 8:45 am]

[7035-01-M]

FOURTH SECTION APPLICATIONS FOR RELIEF

FEBRUARY 1, 1979.

This application for long-and-short-haul relief has been filed with the I.C.C.

Protests are due at the I.C.C. on or before February 21, 1979.

FSA No. 43659, Southwestern Freight Bureau, Agent's No. B-800, rates on sand, from Crystal City, Ludwig, and Pacific, Mo., to Hubbard, Ohio, in Supp. 38 to its Tariff SWFB 4319, ICC SWFB 4319, effective March 2, 1979. Grounds for relief—destination rate relationship.

H. G. HOMME, Jr.,
Secretary.

[FR Doc. 79-4002 Filed 2-5-79; 8:45 am]

[7035-01-M]

IRREGULAR-ROUTE MOTOR COMMON CARRIERS OF PROPERTY

Elimination of Gateway Letter Notices

JANUARY 31, 1979.

The following letter-notices of proposals to eliminate gateways for the purpose of reducing highway congestion, alleviating air and noise pollution, minimizing safety hazards, and conserving fuel have been filed with the Interstate Commerce Commission under the Commission's *Gateway Elimination Rules* (49 CFR 1065), and notice thereof to all interested persons is hereby given as provided in such rules.

An original and two copies of protests against the proposed elimination of any gateway herein described may be filed with the Interstate Commerce Commission on or before February 16, 1979. A copy must also be served upon applicant or its representative. Protests against the elimination of a gateway will not operate to stay commencement of the proposed operation.

Successively filed letter-notices of the same carrier under these rules will

be numbered consecutively for convenience in identification. Protests, if any, must refer to such letter-notices by number.

The following applicants seek to operate as a *common carrier*, by motor vehicles, over irregular routes.

MC-83539 (Sub-E387), filed May 31, 1977. Applicant: C & H TRANSPORTATION, 9757 Military Parkway, P.O. Box 270535, Dallas, Texas 75227. Representative: H. N. Cunningham, III (same as above). *Commodities*, the transportation of which, because of their size or weight, require the use of special equipment and, related machinery parts, material, and supplies when moving in connection with such commodities, between points in FL in and west of Holmes, WA; and Bay Counties, on the one hand, and, on the other, points in MA. (Gateways eliminated: points within a 50-mile radius of Nashville, TN, points in KY and Philadelphia, PA).

MC-115554 (Sub-E20), filed June 4, 1974. Applicant: SCOTT'S TRANSPORTATION SERVICE, INC., P.O. Box 1634, Des Moines, IA 50306. Representative: James R. Madler, Attorney, 1255 North Sandburg Terrace, Chicago, IL 60610. *Refrigerators, refrigeration and electrical equipment, appliances, and parts, materials and supplies* used in the manufacture, repair, and distribution of such commodities, (1) between points in IL, on the one hand, and, on the other, points in AZ on, south and west of a line beginning at the AZ-NV state line and extending along AZ Hwy 68 to junction I Hwy 40, the east along I Hwy 40 to junction U.S. Hwy 89, the south along U.S. Hwy 89 to junction AZ Hwy 69, the east along AZ Hwy 69 to junction I Hwy 17, the south along I Hwy 17 to junction I Hwy 10, the south along on I Hwy 10 to junction I Hwy 8, then west along I Hwy 8 to the CA-AZ state line, (2) between points in IL on and north of a line beginning at the IL-MO stateline, and extending along IL Hwy then along IL Hwy 13 to the KY-IL state line, on the one hand, and, on the other, points in AZ (3) between points in IL, on and north of a line beginning at the IL-IN state line, and extending along U.S. Hwy 36 to junction IL Hwy 104, then along IL Hwy 104, to the Mississippi River on the one hand, and, on the other, points in NM (4) between points in IL on and north of a line beginning at the IN-IL state line and extending west along U.S. Hwy 50 to junction U.S. Hwy 45, then north along U.S. Hwy 45 to junction I Hwy 70, then west along I Hwy 70 to junction U.S. Hwy 51, then north along on U.S. Hwy 51 to junction IL Hwy 29, then west along IL Hwy 29 to junction IL Hwy 104, then west along IL Hwy 104 to junction U.S. Hwy 36, then west along on

U.S. Hwy 36 to the IL-MO state line, on the one hand, and, on the other, points in CO (5) Between points in IL on the one hand, and, on the other points in CO on and west of a line beginning at the CO-NE state line and extending southwest along I Hwy 80 to junction I Hwy 25, then along I Hwy 25 to junction U.S. Hwy 24, then west along U.S. Hwy 24 to junction U.S. Hwy 285, then south along U.S. Hwy 285 to junction CO Hwy 291, then east along CO Hwy 291 to junction U.S. Hwy 50, then west along U.S. Hwy 50 to the CO-UT state line. (Gateway eliminated: Amana, IA).

MC 115554 (Sub-E21), filed June 4, 1974. Applicant: SCOTT'S TRANSPORTATION SERVICE, INC., P.O. Box 1634, Des Moines, IA 50306. Representative: James R. Madler, Attorney, 1255 North Sandburg Terrace, Chicago, IL 60610. *Refrigerators, refrigeration and electric equipment, appliances, and parts, materials, and supplies*, used in the manufacture, repair, and distribution of such commodities, (1) between points in IA, on, south and east of a line beginning at the WI-IA state line, and extending along U.S. Hwy 20 to junction U.S. Hwy 69, then south along U.S. Hwy 69 to junction I Hwy 60, then east along I Hwy 80 to the IL-IA state line, on the one hand, and, on the other, points in ND on and south of U.S. Hwy 83, (2) between points in IA, on and east of a line beginning at the IA-MN state line, and extending south along U.S. Hwy 218 to junction IA Hwy 14, then south along IA Hwy 14 to junction I Hwy 80, then east along I Hwy 80 to the IL-IA state line, on the one hand, and, on the other, points in OK. (Gateway eliminated: Amana, IA).

MC 115826 (Sub-E60), filed December 15, 1977. Applicant: W. J. DIGBY, INC., P.O. Box 5088, Termini, Denver, CO 80217. Representative: William N. Shawn, Suite 501, 1730 M St., N.W., Washington, DC 21036 and Kimball and Williams, Suite 350, Capital Life Center, 1600 Sherman St., Denver, CO 80203. *Frozen fruits, frozen vegetables, and frozen fish*, in packages, when moving in the same vehicle with frozen fruits and frozen vegetables, (1) from points in OR and WA, to points in CO on and east of a line beginning at the CO-NM state line, and extending along U.S. Hwy 285 to junction CO Hwy 15, then along CO Hwy 15 to junction U.S. Hwy 285, then along CO Hwy 285 to Fairplay, then along CO Hwy 9 to junction U.S. Hwy 6, then along U.S. Hwy 6 to junction U.S. Hwy 40, then along U.S. Hwy 40 to junction U.S. Hwy 34, then along U.S. Hwy 34 to junction U.S. Hwy 287, then along U.S. Hwy 287 to the CO-WY state line, including service to points in the commercial zones of all cities located

on the above-described line, (2) from points in WA and OR and those points in CA on and north of and on and west of a line beginning at the CA-Mexico International Boundary line and extending along CA Hwy 111 to Indio, then along U.S. I Hwy 10 to junction U.S. Hwy 395, then along U.S. Hwy 395 to junction U.S. Hwy 66, then along U.S. Hwy 66 to Barstow, then along CA Hwy 58 to junction U.S. Hwy 395, then along U.S. Hwy 395 to junction U.S. Hwy 6, then along U.S. Hwy 6 to the NV-CA state line, including service from all points in the commercial zones of cities located on the above-described line, to those points in CO on and east and north of a line beginning at the CO-WY boundary line, and extending along U.S. Hwy 287 to junction U.S. Hwy 34, then along U.S. Hwy 34 to the western boundary of Larimer County, CO, then along the western boundaries of Larimer and Boulder Counties, Co to the northern boundary of Gilpin County to junction CO Hwy 119, then along CO Hwy 119 to junction U.S. Hwy 6, then along U.S. Hwy 6 to the western boundary of Jefferson County, then along the western and southern boundaries of Jefferson County and the southern boundary of Douglas County to intersection CO Hwy 67, then along CO Hwy 67 to Woodland Park, then along U.S. Hwy 24, to CO Springs, then along U.S. I Hwy 25 to Pueblo, then along U.S. Hwy 50 to the CO-KS state line, including service to all points in the commercial zones of cities located on the above-described line. (Gateway eliminated: point of Denver, CO).

MC 119968 (Sub-E24), filed December 15, 1978. Applicant: A. J. WEIGAND, INC., 1046 N. Tuscarawas Ave., Dover, OH 44622. Representative: Michael Spurlock, 275 E. State Street, Columbus, OH 43215. *Liquid chemicals*, in bulk, as are manufactured and sold by chemical manufacturing plants (except petroleum products, in bulk, in tank trucks), when moving to or from warehouses or other facilities of chemical manufacturing plants, between points in IL, IN, Lower Peninsula of MI, and points in KY on and west of I Hwy 75, on the one hand, and, on the other, points in CT, MA, NJ, RI; points in NY on and east of I Hwy 81; points in MD on and north of a line beginning at the MD-WV state line extending along U.S. Hwy 48 to junction U.S. Hwy 40, then along U.S. Hwy 40 to junction I Hwy 70, then along I Hwy 70 to junction I Hwy 695, then along I Hwy 695 to junction U.S. Hwy 40, then along U.S. Hwy 40 to the MD-DE state line; and points in DE on and north of a line beginning at the MD-DE state line extending along DE Hwy 300 to junction DE Hwy 44, then along DE Hwy 44 to junction DE Hwy 8, then along DE Hwy 8 to the Atlan-

tic Ocean. (Gateway eliminated: Dover, OH).

NOTE.—This authority expires October 31, 1981.

MC 119968 (Sub-E-25), filed December 15, 1978. Applicant: A. J. WEIGAND, INC., 1046 N. Tuscarawas Ave. Dover, OH 44622. Representative: Michael Spurlock, 275 E. State Street, Columbus, OH 43215. *Liquid chemicals*, in bulk, as are manufactured and sold by chemical manufacturing plants (except petroleum products, in bulk, in tank trucks), when moving to or from warehouses or other facilities of chemical manufacturing plants, between points in Erie and Crawford Counties, PA, on the one hand, and, on the other, points in IL; KY; and points in IN on, west, and south of a line beginning at the IN-MI state line extending along IN Hwy 39 to Junction U.S. Hwy 35, then along U.S. Hwy 35 to junction U.S. Hwy 30, then along U.S. Hwy 30 to the OH-IN state line. (Gateway eliminated: Dover, OH).

NOTE.—This authority expires October 31, 1981.

MC 119968 (Sub-E-26), filed December 15, 1978. Applicant: A. J. WEIGAND, INC., 1046 N. Tuscarawas Ave. Dover, OH 44622. Representative: Michael Spurlock, 275 E. State Street, Columbus, OH 43215. *Liquid chemicals*, in bulk, as are manufactured and sold by chemical manufacturing plants (except petroleum products, in bulk, in tank trucks), when moving to or from warehouses or other facilities of chemical manufacturing plants, between points in PA (except Erie, Crawford, Mercer, Venango, Warren, Greene, and Washington Counties, and that part of PA south and east of a line beginning at the PA-WV state line extending along I Hwy 70 to junction U.S. Hwy 119, then along U.S. Hwy 119, to junction U.S. Hwy 22, then along U.S. Hwy 22 to junction U.S. Hwy 522, then along U.S. Hwy 522 to junction U.S. Hwy 11, then along U.S. Hwy 11 to junction I Hwy 80, then along I Hwy 80 to the PA-NJ state line, on the one hand, and, on the other, points in IL, IN, Ky, and the Lower Peninsula of MI. (Gateway eliminated: Dover, OH).

NOTE.—This authority expires October 31, 1981.

MC 119968 (Sub-E-27), filed December 15, 1978. Applicant: A. J. WEIGAND, INC., 1046 N. Tuscarawas Ave. Dover, OH 44622. Representative: Michael Spurlock, 275 E. State Street, Columbus, OH 43215. *Liquid chemicals*, in bulk, as are manufactured and sold by chemical manufacturing plants (except petroleum products, in bulk, in tank trucks), when moving to or from warehouses or other facilities of chemical manufacturing plants, be-

tween points in PA south of a line beginning at the PA-WV State line extending along I Hwy 70 to junction U.S. Hwy 119, then along U.S. Hwy 30 to junction PA Hwy 271, then along PA Hwy 271 to junction PA Hwy 56, then along PA Hwy 56 to junction U.S. Hwy 220, then along U.S. Hwy 220 to junction U.S. Hwy 30, then along U.S. Hwy 30 to junction U.S. Hwy 140, then along U.S. Hwy 140 to the PA-MD State line (except Washington and Greene Counties), on the one hand, and, on the other, points in IL, IN, Lower Peninsula of MI; and points in KY on and west of a line beginning at the OH-KY State line extending along U.S. Hwy 68 to junction I Hwy 75, then along I Hwy 75 to the KY-TN State line. (Gateway eliminated: Dover, OH).

NOTE.—This authority expires October 31, 1981.

MC 119968 (Sub-E-28), filed December 15, 1978. Applicant: A. J. WEIGAND, INC., 1046 N. Tuscarawas Ave. Dover, OH 44622. Representative: Michael Spurlock, 275 E. State Street, Columbus, OH 43215. *Liquid chemicals*, in bulk, as are manufactured and sold by chemical manufacturing plants (except petroleum products, in bulk, in tank trucks), when moving to or from warehouses or other facilities of chemical manufacturing plants, between points in Greene and Washington Counties, PA, on the one hand, and, on the other, points in IL; IN; Lower Peninsula of MI; points in KY on and west of I Hwy 75; and points in Clinton and Franklin Counties, NY. (Gateway eliminated: Dover, OH).

NOTE.—This authority expires October 31, 1981.

MC 119968 (Sub-E-29), filed December 15, 1978. Applicant: A. J. WEIGAND, INC., 1046 N. Tuscarawas Ave. Dover, OH 44622. Representative: Michael Spurlock, 275 E. State Street, Columbus, OH 43215. *Liquid chemicals*, in bulk, as are manufactured and sold by chemical manufacturing plants (except petroleum products, in bulk, in tank trucks), when moving to or from warehouses or other facilities of chemical manufacturing plants, between points in NY west of a line beginning at Buffalo extending along NY Hwy 16 to the NY-PA State line, on the one hand, and, on the other, points in IL; KY; and points in IN on and south of a line beginning at the MI-IN State line extending along I Hwy 39 to junction U.S. Hwy 35, then along U.S. Hwy 35 to junction U.S. Hwy 30, then along U.S. Hwy 30 to the OH-IN State line. (Gateway eliminated: Dover OH).

NOTE.—This authority expires October 31, 1981.

MC 119968 (Sub-E-30), filed December 15, 1978. Applicant: A. J. WEIGAND, INC., 1046 N. Tuscarawas Ave. Dover, OH 44622. Representative: Michael Spurlock, 275 E. State Street, Columbus, OH 43215. *Liquid chemicals*, in bulk, as are manufactured and sold by chemical manufacturing plants (except petroleum products, in bulk, in tank trucks), when moving to or from warehouses or other facilities of chemical manufacturing plants, be-

GAND, INC., 1046 N. Tuscarawas Ave., Dover, OH 44622. Representative: Michael Spurlock, 275 E. State Street, Columbus, OH 43215. *Liquid chemicals*, in bulk, as are manufactured and sold by chemical manufacturing plants (except petroleum products, in bulk, in tank trucks), when moving to or from warehouses or other facilities of chemical manufacturing plants, between points in NY on and north of a line beginning at Buffalo extending along NY Hwy 16 to junction NY Hwy 98, then along NY Hwy 98 to Carlton, on the one hand, and, on the other, points in IL; IN; KY; points in the Lower Peninsula of MI on, north, and west of a line beginning at Algonac extending along MI Hwy 29 to junction MI Hwy 59, then along MI Hwy 59 to Pontiac, then along MI Hwy 59 to junction I Hwy 96, then along I Hwy 96 to junction U.S. Hwy 127, then along U.S. Hwy 127 to Jackson, then along MI Hwy 60 to junction U.S. Hwy 27, then along U.S. Hwy 27 to the MI-State line. (Gateway eliminated: Dover, OH).

NOTE.—This authority expires October 31, 1981.

MC 119968 (Sub-E-31), filed December 15, 1978. Applicant: A. J. WEIGAND, INC., 1046 N. Tuscarawas Ave., Dover, OH 44622. Representative: Michael Spurlock, 275 E. State Street, Columbus, OH 43215. *Liquid chemicals*, in bulk as are manufactured and sold by chemical manufacturing plants (except petroleum products, in bulk, in tank trucks), when moving to or from warehouses or other facilities of chemical manufacturing plants, between points in NY bounded on the west by a line beginning at Carlton, extending along NY Hwy 98 to junction NY Hwy 16, then along NY Hwy 16 to the NY-PA state line and bounded on the east of a line beginning at the US-CN International Border extending along I Hwy 81 to the NY-PA state line, on the one hand, and, on the other, points in IL, IN, KY, and the Lower peninsula of MI. (Gateway eliminated: Dover, OH).

NOTE.—This authority expires October 31, 1981.

MC 119968 (Sub-E-32), filed December 15, 1978. Applicant: A. J. WEIGAND, INC., 1046 N. Tuscarawas Ave., Dover, OH 44622. Representative: Michael Spurlock, 275 E. State Street, Columbus, OH 43215. *Liquid chemicals*, in bulk, as are manufactured and sold by chemical manufacturing plants (except petroleum products, in bulk, in tank trucks), when moving to or from warehouses or other facilities of chemical manufacturing plants, between points in MD on and south of a line beginning at the MD-WV State line extending along U.S. Hwy 48 to junction US Hwy 40, then along US

Hwy 40 to junction I Hwy 70, then along I Hwy 70 to junction I Hwy 695, then along I Hwy 695 to junction US Hwy 40, then along US Hwy 40 to the MD-DE State line, and points in DE south of a line beginning at the DE-MD State line extending east along DE Hwy 300 to junction DE Hwy 44, then along DE Hwy 44 to junction DE Hwy 8, then along DE Hwy 8 to the Atlantic Ocean, on the one hand, and, on the other, points in IL; IN; Lower Peninsula of MI; and points in KY on and west of a line beginning at the KY-OH State line extending along KY Hwy 10 to junction KY Hwy 22, then along KY Hwy 22 to junction US Hwy 127, then along US Hwy 127 to junction US Hwy 62, then along US Hwy 62 to junction I Hwy 65, then along I Hwy 65 to the KY-TN State line. (Gateway eliminated: Dover, OH).

NOTE.—This authority expires October 31, 1981.

MC 119968 (Sub-E-33), filed December 15, 1978. Applicant: A. J. WEIGAND, INC., 1046 N. Tuscarawas Ave., Dover, OH 44622. Representative: Michael Spurlock, 275 E. State Street, Columbus, OH 43215. *Liquid chemicals*, in bulk, as are manufactured and sold by chemical manufacturing plants (except petroleum products, in bulk, in tank trucks), when moving to or from warehouses or other facilities of chemical manufacturing plants, between points in Warren, Venango, and Mercer Counties, PA, on the one hand, and, on the other, points in IL, IN, KY, and Lower peninsula of MI (except Monroe and Lenawee Counties). (Gateway eliminated: Dover, OH).

NOTE.—This authority expires October 31, 1981.

MC 119968 (Sub-E-34), filed December 15, 1978. Applicant: A. J. WEIGAND, INC., 1046 N. Tuscarawas Ave., Dover, OH 44622. Representative: Michael Spurlock, 275 E. State Street, Columbus, OH 43215. *Liquid chemicals*, in bulk, as are manufactured and sold by chemical manufacturing plants (except petroleum products, in bulk, in tank trucks), when moving to or from warehouses or other facilities of chemical manufacturing plants, between points in NY on and east of I Hwy 81; and points in MA; CT; RI; and points in NJ on and north of a line extending along I Hwy 80 to junction I Hwy 95, then along I Hwy 95 to the NJ-NY State line, on the one hand, and, on the other, points in KY on and east of I Hwy 75. (Gateway eliminated: Dover, OH).

NOTE.—This authority expires October 31, 1981.

MC 119968 (Sub-E-35), filed December 15, 1978. Applicant: A. J. WEIGAND, INC., 1046 N. Tuscarawas Ave.,

Dover, OH 44622. Representative: Michael Spurlock, 275 E. State Street, Columbus, OH 43215. *Liquid chemicals*, in bulk, as are manufactured and sold by chemical manufacturing plants (except petroleum products, in bulk, in tank trucks), when moving to or from warehouses or other facilities of chemical manufacturing plants, between points in PA east of a line beginning at the PA-NJ State line extending along I Hwy 80 to junction US Hwy 11, then along US Hwy 11 to junction US Hwy 522, then along US Hwy 522 to junction US Hwy 22, then along US Hwy 22 to junction US Hwy 119, then along US Hwy 119 to junction US Hwy 30, then along US Hwy 30 to junction PA Hwy 271, then along PA Hwy 271 to junction PA Hwy 56, then along PA Hwy 56 to junction US Hwy 220, then along US Hwy 220 to junction US Hwy 30, then along US Hwy 30 to junction US Hwy 140, then along US Hwy 140 to the PA-MD State line, on the one hand, and, on the other, points in IL; IN; Lower Peninsula of MI; and points in KY on, west and north of a line beginning at the KY-TN State line extending along I Hwy 75 to junction I Hwy 64, then along I Hwy 64 to the KY-WV State line. (Gateway eliminated: Dover, OH).

NOTE.—This authority expires October 31, 1981.

MC 119968 (Sub-E-36), filed December 15, 1978. Applicant: A. J. WEIGAND, INC., 1046 N. Tuscarawas Ave., Dover, OH 44622. Representative: Michael Spurlock, 275 E. State Street, Columbus, OH 43215. *Liquid chemicals*, in bulk, as are manufactured and sold by chemical manufacturing plants (except petroleum products, in bulk, in tank trucks), when moving to or from warehouses or other facilities of chemical manufacturing plants, between points in NJ south of a line beginning at the PA-NJ State line extending along I Hwy 80 to junction I Hwy 95, then along I Hwy 95 to the NJ-NY State line; points in DE on and north of a line beginning at the DE-MD State line extending along DE Hwy 300 to junction DE Hwy 44, then along DE Hwy 44 to junction DE Hwy 8, then along DE Hwy 8 to the Atlantic Ocean; and points in MD on east, and north of a line beginning at the PA-MD State line extending along US Hwy 15 to junction I Hwy 70, then along I Hwy 70 to junction I Hwy 695, then along I Hwy 695 to junction US Hwy 40, then along US Hwy 40 to the MD-DE State line, on the one hand, and, on the other, points in KY east and north of a line beginning at the KY-WV State line extending along I Hwy 75 to junction I Hwy 64, then along I Hwy 64 to the KY-WV State

line. (Gateway eliminated: Dover, OH).

NOTE.—This authority expires October 31, 1981.

MC 119968 (Sub-E-37), filed December 15, 1978. Applicant: A. J. WEIGAND, INC., 1046 N. Tuscarawas Ave., Dover, OH 44622. Representative: Michael Spurlock, 275 E. State Street, Columbus, OH 43215. *Liquid chemicals*, in bulk, which constitute materials and supplies used by chemical manufacturing plants, between points in IL, IN, Lower Peninsula of MI, and, points in KY on and west of I Hwy 75, on the one hand, and, on the other points in CT; MA; NJ; RI; points in NY on and east of I Hwy 81; points in MD on and north of a line beginning at the MD-WV extending along US Hwy 48 to junction US Hwy 40, then along US Hwy 40 to junction I Hwy 70, then along I Hwy 70 to junction I Hwy 695, then along I Hwy 695 to junction US Hwy 40, then along US Hwy 40 to the MD-DE State line; and points in DE on and north of a line beginning at the MD-DE State line extending along DE Hwy 300 to junction DE Hwy 44, then along DE Hwy 44 to junction DE Hwy 8, then along DE Hwy 8 to the Atlantic Ocean. (Gateway eliminated: Dover, OH).

NOTE.—This authority expires October 31, 1981.

MC 119968 (Sub-E-38), filed December 15, 1978. Applicant: A. J. WEIGAND, INC., 1046 N. Tuscarawas Ave., Dover, OH 44622. Representative: Michael Spurlock, 275 E. State Street, Columbus, OH 43215. *Liquid chemicals*, in bulk, which constitute materials and supplies used by chemical manufacturing plants, between points in Erie and Crawford Counties, PA, on the one hand, and, on the other, points in IL, KY, and points in IN on, west and south of a line beginning at the IN-MI State line extending along IN Hwy 39 to junction US Hwy 35, then along US Hwy 35 to junction US Hwy 30, then along US Hwy 30 to the OH-IN State line. (Gateway eliminated: Dover, OH).

NOTE.—This authority expires October 31, 1981.

MC 119968 (Sub-E-39), filed December 15, 1978. Applicant: A. J. WEIGAND, INC., 1046 N. Tuscarawas Ave., Dover, OH 44622. Representative: Michael Spurlock, 275 E. State Street, Columbus, OH 43215. *Liquid chemicals*, in bulk, which constitute materials and supplies used by chemical manufacturing plants between points in PA (except Erie, Crawford, Mercer, Venango, Warren, Greene, Washington Counties and points south and east of a line beginning at the PA-WV State line extending along I Hwy 70 to junction US Hwy 119, then along US

Hwy 119 to junction US Hwy 22, then along US Hwy 22 to junction US Hwy 522, then along US Hwy 522 to junction US Hwy 11, then along US Hwy 11 to junction I Hwy 80, then along I Hwy 80 to the PA-NJ State line, on the one hand, and, on the other, points in IL, IN, KY, and the Lower Peninsula of MI. (Gateway eliminated: Dover, OH).

NOTE.—This authority expires October 31, 1981.

MC 119968 (Sub-E-40), filed December 15, 1978. Applicant: A. J. WEIGAND, INC., 1046 N. Tuscarawas Ave., Dover, OH 44622. Representative: Michael Spurlock, 275 E. State Street, Columbus, OH 43215. *Liquid chemicals*, in bulk, which constitute materials and supplies used by chemical manufacturing plants, between points in PA south of a line beginning at the PA-WV State line extending along I Hwy 70 to junction US Hwy 119, then along US Hwy 119 to junction US Hwy 30, then along US Hwy 30 to junction PA Hwy 271, then along PA Hwy 271 to junction PA Hwy 56, then along PA Hwy 56 to junction US Hwy 220, then along US Hwy 220 to junction US Hwy 30, then along US Hwy 30 to junction US Hwy 140, then along US Hwy 140 to the PA-MD State line (except Washington and Greene Counties), on the one hand, and, on the other, points in IL, IN, Lower Peninsula of MI, points in KY on and west of a line beginning at the OH-KY State line extending along US Hwy 68 to junction I Hwy 75, then along I Hwy 75 to the KY-TN State line. (Gateway eliminated: Dover, OH.)

NOTE.—This authority expires October 31, 1981.

MC 119968 (Sub-E-41), filed December 15, 1978. Applicant: A. J. WEIGAND, INC., 1046 N. Tuscarawas Ave., Dover, OH 44622. Representative: Michael Spurlock, 275 E. State Street, Columbus, OH 43215. *Liquid chemicals*, in bulk, which constitute materials and supplies used by chemical manufacturing plants, between points in Greene and Washington Counties, PA, on the one hand, and, on the other, points in IL, IN, Lower Peninsula of MI, points in KY on and west of I Hwy 75, and points in Clinton and Franklin Counties, NY. (Gateway eliminated: Dover, OH).

NOTE.—This authority expires October 31, 1981.

MC 119968 (Sub-E-42), filed December 15, 1978. Applicant: A. J. WEIGAND, INC., 1046 N. Tuscarawas Ave., Dover, OH 44622. Representative: Michael Spurlock, 275 E. State Street, Columbus, OH 43215. *Liquid chemicals*, in bulk, which constitute materials and supplies used by chemical manufacturing plants, between points

in NY West of NY Hwy 16, on the one hand, and, on the other points in IL, KY, and points in IN on and south of a line beginning at the MI-IN State line extending along IN Hwy 39 to junction U.S. Hwy 35, then along U.S. Hwy 35 to junction U.S. Hwy 30, then along U.S. Hwy 30 to the OH-IN State line. (Gateway eliminated: Dover, OH).

NOTE.—This authority expires October 31, 1981.

MC 119968 (Sub-E-43), filed December 15, 1978. Applicant: A. J. WEIGAND, INC., 1046 N. Tuscarawas Ave., Dover, OH 44622. Representative: Michael Spurlock, 275 E. State Street, Columbus, OH 43215. *Liquid chemicals*, in bulk, which constitute materials and supplies used by chemical manufacturing plants, between points in that part of NY on and north of a line beginning at Buffalo extending along NY Hwy 16 to junction NY Hwy 98, then along NY Hwy 98 to Carlton, on the one hand, and, on the other, points in IL; IN; KY; Lower Peninsula of MI on, north and west of a line beginning at Algonac extending along MI Hwy 29 to junction MI Hwy 59, then along MI Hwy 59 to Pontiac, then along MI Hwy 59 to junction I Hwy 96, then along I Hwy 96 to junction U.S. Hwy 127, then along U.S. Hwy 127 to Jackson, then along MI Hwy 60 to junction U.S. Hwy 27, then along U.S. Hwy 27 to MI-IN State line. (Gateway eliminated: Dover, OH).

NOTE.—This authority expires October 31, 1981.

MC 119968 (Sub-E-44), filed December 15, 1978. Applicant: A. J. WEIGAND, INC., 1046 N. Tuscarawas Ave., Dover, OH 44622. Representative: Michael Spurlock, 275 E. State Street, Columbus, OH 43215. *Liquid chemicals*, in bulk, which constitute materials and supplies used by chemical manufacturing plants, between points in NY bounded on the west by a line beginning at Carlton extending along NY Hwy 98 to junction NY Hwy 16, then along NY Hwy 16 to the NY-PA State line and bounded on the east by I Hwy 81, on the one hand, and, on the other, points in IL, IN, KY, and the Lower Peninsula of MI (except Monroe and Lenawee Counties). (Gateway eliminated: Dover, OH).

NOTE.—This authority expires October 31, 1981.

MC 119968 (Sub-E-45), filed December 15, 1978. Applicant: A. J. WEIGAND, INC., 1046 N. Tuscarawas Ave., Dover, OH 44622. Representative: Michael Spurlock, 275 E. State Street, Columbus, OH 43215. *Liquid chemicals*, in bulk, which constitute materials and supplies used by chemical manufacturing plants between points in MD on and south of a line begin-

ning at the US Hwy 48 to junction US Hwy 40, then along US Hwy 40 to junction I Hwy 70, then along I Hwy 70 to junction I Hwy 695, then along I Hwy 695 to junction US Hwy 40, then along US Hwy 40 to the MD-DE State line; points in DE south of a line beginning at the DE-MD State line extending along DE Hwy 300 to junction DE Hwy 44, then along DE Hwy 44 to junction DE Hwy 8, then along DE Hwy 8 to the Atlantic Ocean, on the one hand, and, on the other, points in IL, IN, Lower Peninsula of MI, and points in KY beginning at the KY-OH State line extending along KY Hwy 10 to junction KY Hwy 22, then along KY Hwy 22 to junction US Hwy 127, then along US Hwy 127 to junction US Hwy 62, then along US Hwy 62 to junction I Hwy 65, then along I Hwy 65 to the KY-TN State line. (Gateway eliminated: Dover, OH).

NOTE.—This authority expires October 31, 1981.

MC 119968 (Sub-E-46), filed December 15, 1978. Applicant: A. J. WEIGAND, INC., 1046 N. Tuscarawas Ave., Dover, OH 44622. Representative: Michael Spurlock, 275 E. State Street, Columbus, OH 43215. *Liquid chemicals*, in bulk, which constitute materials and supplies used by chemical manufacturing plants between points in Warren, Venango, and Mercer Counties, PA, on the one hand, and, on the other, points in IL, IN, KY, and the Lower Peninsula of MI (except Monroe and Lenawee Counties). (Gateway eliminated: Dover, OH).

NOTE.—This authority expires October 31, 1981.

MC 119968 (Sub-E-47), filed December 15, 1978. Applicant: A. J. WEIGAND, INC., 1046 N. Tuscarawas Ave., Dover, OH 44622. Representative: Michael Spurlock, 275 E. State Street, Columbus, OH 43215. *Liquid chemicals*, in bulk, which constitute materials and supplies used by chemical manufacturing plants, between points in NY on and east of I Hwy 81, and points in MA, CT, RI, and points in NJ on and north of a line beginning at the PA-NJ State line extending along I Hwy 80 to junction I Hwy 95, then along I Hwy 95 to the NJ-NY State line, on the one hand, and, on the other, points in KY on and east of I Hwy 75. (Gateway eliminated: Dover, OH).

NOTE.—This authority expires October 31, 1981.

MC 119968 (Sub-E-48), filed December 15, 1978. Applicant: A. J. WEIGAND, INC., 1046 N. Tuscarawas Ave., Dover, OH 44622. Representative: Michael Spurlock, 275 E. State Street, Columbus, OH 43215. *Liquid chemicals*, in bulk, which constitute materials and supplies used by chemical

manufacturing plants, between points in PA east of a line beginning at the PA-NJ State line extending along I Hwy 80 to junction US Hwy 11, then along US Hwy 11 to junction US Hwy 522, then along US Hwy 522 to junction US Hwy 22, then along US Hwy 22 to junction US Hwy 119, then along US Hwy 119 to junction US Hwy 30, then along US Hwy 30 to junction PA Hwy 271, then along PA Hwy 271 to junction PA Hwy 56, then along PA Hwy 56 to junction US Hwy 220, then along US Hwy 220 to junction US Hwy 30, then along US Hwy 30 to junction US Hwy 140, then along US Hwy 140 to the PA-MD State line, on the one hand, and, on the other, points in IL, IN, Lower Peninsula of MI, and points in KY on, west and north of a line beginning at the KY-TN State line extending along I Hwy 75 to junction I Hwy 64, then along I Hwy 64 to the KY-WV State line. (Gateway eliminated: Dover, OH).

NOTE.—This authority expires October 31, 1981.

MC 124174 (Sub-E-68), filed November 2, 1976. Applicant: MOMSEN TRUCKING COMPANY, P.O. Box 37490, Omaha, NE 68137. Representative: Karl E. Momsen (same as above). *Hides, skins, and pieces thereof, tannery products, tannery by-products, and supplies* (except commodities in bulk, in tank vehicles) from points in KS, to points in NE on and east of US Hwy 281; points in SD on and east of a line beginning at the SD-NE State line extending along US Hwy 281 to junction US Hwy 18, then along US Hwy 18 to junction SD Hwy 47, then along SD Hwy 47 to the SD-ND State line; points in OK on and east of US Hwy 77; points in TX on and east of a line beginning at the OK-TX State line extending along I Hwy 35 to junction US Hwy 81 and 83, then along US Hwy 81 and 83 to the US-MX International Boundary; New Orleans, LA; Buford, GA; Hazelwood, NC; Bolivar, TN; and points in VA, MD, WV, NJ, PA, NY, MA, VT, NH, ME, OH, MI, KY, IN, WI, IA, MA, and MO. (Gateway eliminated: Hastings, NE, and Oklahoma City, OK).

MC 124174 (Sub-E-69), filed November 2, 1976. Applicant: MOMSEN TRUCKING COMPANY, P.O. Box 37490, Omaha, NE 68137. Representative: Karl E. Momsen (same as above). *Hides, skins, and pieces thereof, tannery products, tannery by-products, and supplies* (except commodities in bulk, in tank vehicles) (1) from points in ND, MT, WY, CO, OK, KS, SC, GA, AL, MS, and AR, to Cape Girardeau, MO; and (2) between points in SD, NE, MN, IA, TX, TN, VA, WV, KY, IL, IN, OH, WI, MI, MD, NJ, PA, NY, DE, MA, ME, NH, and VT, on the one hand, and, on the other, Cape Girardeau, MO. (Gateway eliminated: East Cape Girardeau, IL).

deau, MO. (Gateway eliminated: East Cape Girardeau, IL).

MC 124174 (Sub-E-70), filed November 2, 1976. Applicant: MOMSEN TRUCKING COMPANY, P.O. Box 37490, Omaha, NE 68137. Representative: Karl E. Momsen (same as above). *Hides, skins, and pieces thereof, tannery products, tannery by-products, and supplies* (except commodities in bulk, in tank vehicles) from points in MT to points in NB on and southeast of a line beginning at Sioux City, extending along U.S. Hwy 20 to junction NB Hwy 14 to junction U.S. Hwy 30 to junction U.S. Hwy 281; points in TX on and east of a line beginning at the TX-OK state line extending along U.S. Hwy 83 to junction TX Hwy 70 then along TX Hwy 70 to junction Hwy 82, then along U.S. Hwy 82 to Lubbock then along U.S. Hwy 87 to junction U.S. Hwy 349, then along U.S. Hwy 349 to junction Hwy 176 then along TX Hwy 176 to U.S. Hwy 385, then along U.S. Hwy 385 to junction Hwy 67, then along U.S. Hwy 67 to junction TX Hwy 163, then along TX Hwy 173 to U.S. Hwy 90 then along Del Rio; to points in MN on and southeast of a line beginning at the SD-MN state line extending along I Hwy 90 to U.S. Hwy 59 then along U.S. Hwy 59 to junction U.S. Hwy 14, then along U.S. Hwy 15 to junction MN Hwy 15 then along MN Hwy 5, then along MN Hwy 5 to junction U.S. Hwy 212, then along U.S. Hwy 212 to MN, then along I Hwy 35 to MN-WI border; and points in New Orleans, LA; Buford, GA; Hazelwood, NC; TN, KY, VA, WV, MD, NJ, PA, NY, VT, MA, NH, ME, NY, OH, MI, IN, IL, WI, IA, and points in KS and MO within 60 miles of Auburn, NE. (Gateway eliminated: Hastings, NE; Sioux City, IA; and St. Paul, MN).

MC 124174 (Sub-E-71), filed November 2, 1976. Applicant: MOMSEN TRUCKING COMPANY, P.O. Box 37490, Omaha, NE 68137. Representative: Karl E. Momsen (same as above). *Hides, skins, and pieces thereof, and tannery products, by-products, and supplies* (except commodities in bulk, in tank vehicles) from points in CO on and east of a line beginning at the WY-CO state line extending along U.S. Hwy 287 to junction CO Hwy 119 to CO Hwy 36 to CO Hwy 93, then along CO Hwy 93 to junction CO Hwy 58, then along CO Hwy 58 to junction U.S. Hwy 258, then along U.S. Hwy 258 to junction CO Hwy 232, then along CO Hwy 121 to junction U.S. Hwy 85, then along to junction U.S. Hwy 50 to the KS-CO state line to points in TX, on and east of a line beginning at the OK-TX state line extending along U.S. Hwy 293 to junction U.S. Hwy 183, then along U.S. Hwy 183 to U.S. Hwy 281, then along U.S. Hwy 281 to U.S. Hwy 81, then

along U.S. Hwy 81 to US-MX International boundary line. (Gateway eliminated: Oklahoma, OK).

MC 124174 (Sub-E72), filed November 2, 1976. Applicant: MOMSEN TRUCKING COMPANY, P.O. Box 37490, Omaha, NE 68137. Representative: Karl E. Momsen (same as above). *Hides, skins, and pieces thereof, and tannery products, by-products, and supplies* (except commodities in bulk, in tank vehicles) from points in CO on and north of a line beginning at the UT-CO state line extending along U.S. Hwy 6, to junction CO Hwy 65, then along CO Hwy 65 to the Mesa-Delta County line, and points in CO in and north of Mesa, Pitkin, Lake, Park, Teller, El Paso, Lincoln and Cheyenne Counties, to points in TX on and east of a line beginning at the US-MX International boundary extending along U.S. Hwy 281 to junction TX Hwy 72, then along TX Hwy 72 to TX Hwy 123, to junction U.S. Hwy 81 then along to junction TX Hwy 317, then along to junction TX Hwy 6 to junction TX Hwy 144 to junction TX Hwy 51, then along junction TX Hwy 51 to U.S. Hwy 81, then along U.S. Hwy 81 to OK-TX state line. (Gateway eliminated: Salina, KS).

MC 124174 (Sub-E73), filed November 2, 1976. Applicant: MOMSEN TRUCKING COMPANY, P.O. Box 37490, Omaha, NE 68137. Representative: Karl E. Momsen (same as above). *Hides, skins, and pieces thereof, and tannery products, by-products, and supplies* (except commodities in bulk, in tank vehicles) from points in CO on and north of U.S. Hwy 40 to points in Texas on and east of a line beginning at Laredo extending along U.S. Hwy 81 to junction TX Hwy 462, then along TX Hwy 462 to junction TX Hwy 470, then along TX Hwy 470 to junction TX Hwy 16, then along TX Hwy 16 to junction U.S. Hwy 281, then along junction U.S. Hwy 281, to the TX-OK state line. (Gateway eliminated: Salina, KS).

MC 124174 (Sub-E74), filed November 2, 1976. Applicant: MOMSEN TRUCKING COMPANY, P.O. Box 37490, Omaha, NE 68137. Representative: Karl E. Momsen (same as above). *Hides, skins, and pieces thereof, and tannery products, by-products, and supplies* (except commodities in bulk, in tank vehicles), from points in MT on and east of a line beginning at the US Canadian International boundary at Sweetgrass extending along US Hwy 91 to junction US Hwy 89, then along US Hwy 89 to junction MT Hwy 200, then along MT Hwy 200 to Missoula, then along US Hwy 10 to Butte, then along US Hwy 91 to Helena, then along US Hwy 12 to junction US Hwy 89, then along US Hwy 89 to junction USH 87, then along US Hwy 87 to

junction MT Hwy 230, then along MT Hwy 230 to junction MT Hwy 235, then along MT Hwy 235 to junction US Hwy 19, then along US Hwy 19 to junction US Hwy 119, then along junction US Hwy 119 to junction MT Hwy 200, then along MT Hwy 200 to junction US Hwy 10, then along US Hwy 10 to ND-MT state line, and points in TX on and east of a line beginning at the OK-TX state line extending along US Hwy 83 to junction TX Hwy 207, then along TX Hwy 207, to junction TX Hwy 136, then along TX Hwy 136 to junction US Hwy 87, then along US Hwy 87 to junction TX Hwy 349, then along TX Hwy 349 to junction US Hwy 90, then along US Hwy 90 to Del Rio, then along unnumbered hwy to the US-MX International boundary line. (Gateway eliminated: Hastings, NE).

MC 124174 (Sub-E75), filed November 2, 1976. Applicant: MOMSEN TRUCKING COMPANY, P.O. Box 37490, Omaha, NE 68137. Representative: Karl E. Momsen (same as above). *Hides, skins, and pieces thereof, and tannery products, by-products, and supplies* (except commodities in bulk, in tank vehicles), from points in MT to points in MN on and east of a line beginning at the IA-MN state line, extending along MN Hwy 264 to junction MN Hwy 62, then along MN Hwy 62 to junction US Hwy 59, then along US Hwy 59 to junction MN Hwy 23, then along MN Hwy 23 to junction US Hwy 212, then along US Hwy 212 to junction MN Hwy 277, then along MN Hwy 277 to junction MN Hwy 40, then along junction MN Hwy 40 to junction MN Hwy 49, then along MN Hwy 49 to junction MN Hwy 27, then along MN Hwy 27 to junction MN Hwy 371, then along MN Hwy 371 to junction MN Hwy 210, then along MN Hwy 210 to Duluth. (Gateway eliminated: St. Paul, MN).

MC 124174 (Sub-E76), filed November 2, 1976. Applicant: MOMSEN TRUCKING COMPANY, P.O. Box 37490, Omaha, NE 68137. Representative: Karl E. Momsen (same as above). *Hides, skins, and pieces thereof, and tannery products, by-products, and supplies* (except commodities in bulk, in tank vehicles), from points in MT on and east of a line beginning at the US Canadian International boundary line at port of Piegan, extending along unnumbered Hwy to junction US Hwy 2, then along junction US Hwy 2 to junction US Hwy 89, then along to junction US Hwy 89 to junction US Hwy 87, then along junction US Hwy 87 to junction MT Hwy 200, then along junction MT Hwy 200 to junction MT 200S, then along junction MT 200S to ND-MT state line to points in TX on and east of a line beginning at the US-MX I boundary near Presideo

extending along US Hwy 67 to junction TX Hwy 18, then along TX Hwy 18 to TX junction US Hwy 80, then along junction US Hwy 80 to junction US Hwy 87, then along US Hwy 87 to junction US Hwy 60, then along US Hwy 60 to junction TX Hwy 70, then along junction TX Hwy 70 to junction US Hwy 87, then along junction US Hwy 83 to the TX-OK state line. (Gateway eliminated: Hastings, NB).

MC 124174 (Sub-E77), filed November 2, 1976. Applicant: MOMSEN TRUCKING COMPANY, P.O. Box 37490, Omaha, NE 68137. Representative: Karl E. Momsen (same as above). *Hides, skins, and pieces thereof, and tannery products, by-products, and supplies* (except commodities in bulk, in tank vehicles), from points in MT on, east and north of a line beginning at the US-Canadian International boundary extending along MT Hwy 2 to junction US Hwy 89, then along US Hwy 89 to junction US Hwy 2, then along junction US Hwy 2 to junction MT Hwy 13, then along junction MT Hwy 13 to junction MT Hwy 200S, then along junction MT Hwy 200S to junction US Hwy 10, then along US Hwy 10 to the ND-MT state line to points in TX, See 76. (Gateway eliminated: Selina, KS).

MC 124174 (Sub-E78), filed November 2, 1976. Applicant: MOMSEN TRUCKING COMPANY, P.O. Box 37490, Omaha, NE 68137. Representative: Karl E. Momsen (same as above). *Hides, skins, and pieces thereof, and tannery products, by-products, and supplies* (except commodities in bulk, in tank vehicles), from points in WY to points in TX on and east of a line beginning at Laredo, extending along US Hwy 83 to junction US Hwy 277, then along US Hwy 277 to junction TX Hwy 6, then along TX Hwy 6 to junction TX Hwy 283, then along junction TX Hwy 283 to the TX-OK state line. (Gateway eliminated: Selina, KS).

By the Commission.

H. G. HOMME, Jr.,
Secretary.

[FR Doc. 79-4005 Filed 2-5-79; 8:45 am]

[7035-01-M]

[Notice No. 17]

MOTOR CARRIER TEMPORARY AUTHORITY APPLICATIONS

JANUARY 25, 1979.

The following are notices of filing of applications for temporary authority under Section 210(a) of the Interstate Commerce Act provided for under the provisions of 49 CFR 1131.3. These rules provide that an original and six (6) copies of protests to an application may be filed with the field

officials named in the FEDERAL REGISTER publication no later than the 15th calendar day after the date the notice of the filing of the application is published in the FEDERAL REGISTER. One copy of the protest must be served on the applicant, or its authorized representative, if any, and the protestant must certify that such service has been made. The protest must identify the operating authority upon which it is predicated, specifying the "MC" docket and "Sub" number and quoting the particular portion of authority upon which it relies. Also, the protestant shall specify the service it can and will provide and the amount and type of equipment it will make available for use in connection with the service contemplated by the TA application. The weight accorded a protest shall be governed by the completeness and pertinence of the protestant's information.

Except as otherwise specifically noted, each applicant states that there will be no significant effect on the quality of the human environment resulting from approval of its application.

A copy of the application is on file, and can be examined at the Office of the Secretary, Interstate Commerce Commission, Washington, D.C., and also in the ICC Field Office to which protests are to be transmitted.

NOTE.—All applications seek authority to operate as a common carrier over irregular routes except as otherwise noted.

MOTOR CARRIERS OF PROPERTY

MC 1783 (Sub-22TA), filed December 13, 1978. Applicant: BLUE LINE EXPRESS, INC., 260 D W. Highway, Nashua, NH 03060. Representative: Charles A. Webb, Suite 800-South, 1800 M St. NW., Washington, D.C. 20036. *Such commodities* as are used and dealt in by retail department stores, from Nashua, NJ and Salem, MA., to the site of Rich's Department Stores in Rochester and Concord, NH, for 180 days. SUPPORTING SHIPPER(S): Rich's Self-Service Department Stores, 450 Highland Avenue, Salem, MA 01970 (Attn: Louis I. Silverman Comptroller) SEND PROTESTS TO: Ross J. Seymour DS, ICC, Room 3, 6 Loudon Road, Concord, NH 03301.

MC 40898 (Sub-24TA), filed December 14, 1978. Applicant: S & W MOTOR LINES, INC., P.O. Box 11439, Guilford Station, Greensboro, NC 27409. Representative: A. W. Flynn, Jr., 314 South Eugene Street, P.O. Box 180, Greensboro, NC 27402. *Salt in packages*, from Akron, OH, to points in NC, SC, and VA., for 180 days. SUPPORTING SHIPPER(S): Diamond Crystal Salt Co., 916 South Riverside Avenue, St. Clair, MI 48079.

SEND PROTESTS TO: Archie W. Andrews DS, ICC, P.O. 26896, Raleigh, NC 27611.

MC 51146 (Sub-668TA), filed December 27, 1978. Applicant: SCHNEIDER TRANSPORT, INC., P.O. Box 2298, Green Bay, WI 54306. Representative: Neil A. DuJardin (same address as applicant). Authority sought to operate as a *common carrier*, by motor vehicle, over irregular routes transporting: (1) *Such merchandise* as is dealt in by wholesale, retail, chain grocery, and food business houses; and (2) *equipment, materials, and supplies* used in the manufacture, distribution, and sale of the products named in (1) above between the facilities of Ralston Purina Company at or near Clinton and Davenport, IA on the one hand, and, on the other, points in IL, IN, MI, and OH, for 180 days. Applicant has also filed an underlying ETA seeking up to 90 days operating authority. Supporting shipper: Ralston Purina Company, Checkerboard Square, St. Louis, MO 63188 (L. N. Brown). SEND PROTESTS TO: Gail Daugherty, Transportation Assistant, Interstate Commerce Commission, Bureau of Operations, U.S. Federal Building and Courthouse, 517 E. Wisconsin Avenue, Room 619, Milwaukee, WI 53202.

MC 52709 (Sub-353TA), filed December 13, 1978. Applicant: RINGSBY TRUCK LINES, INC., 3980 Quebec Street, P.O. Box 7240, Denver, CO 80207. Representative: Robert P. Tyler (same address as applicant). *Building materials*, from the facilities of Space Vinyl, Division Aluma-King Corporation, at West Salem, OH to points in AZ, AR, CA, CO, ID, IL, IA, KS, MN, MO, MT, NE, NV, NM, ND, OK, OR, SD, TX, UT, WA, WI and WY., for 180 days. SUPPORTING SHIPPER(S): Space Vinyl, Division Aluma-King Corporation, P.O. Box 1811, Akron, OH 44309. SEND PROTESTS TO: Roger L. Buchanan DS, ICC, 721 19th Street, 492 U.S. Customs House, Denver, CO 80202.

MC 59367 (Sub-134TA), filed December 7, 1978. Applicant: DECKER TRUCK LINE, INC., P.O. Box 915, 3584 5th Avenue South, Fort Dodge, IA 50501. Representative: William L. Fairbank, 1980 Financial Center, Des Moines, IA 50309. *Meats and meat products*, from New London, WI to points in CA, for 180 days. An underlying ETA seeks 90 days authority. SUPPORTING SHIPPER(S): Hillshire Farm Company, P.O. Box 227, New London, WI 54961. SEND PROTESTS TO: Herbert W. Allen DS, ICC, 518 Federal Building, Des Moines, IA 50309.

MC 59668 (Sub-10TA), filed December 6, 1978. Applicant: HAROLD G. CLINE, INC., Harding Highway, DuPont Road, Penns Grove, NJ 08069.

Representative: M. Bruce Morgan, 104 Azar Building, Glen Burnie, MD 21061. Authority sought to operate as a *contract carrier*, by motor vehicle, over irregular routes, transporting: *Chemicals, dyes, dye stuffs and colors, motor fuel anti-knock compound solidified carbon dioxide (dry-ice), educators, eductor parts, mixing charts, drums cyclinders, carboys, barrels and other empty containers, and such materials, equipment and supplies* as are used or necessary in conjunction with the manufacture, sale or distribution of chemicals, dyes, motor fuel anti-knock compound, or materials sold by such manufacturers in the ordinary course of their business, between Hainesport, NJ and Edison, NJ, on the one hand, and, on the other, points in MD, DE, PA, CT, MA, NY, RI and VA., under a continuing contract or contracts, with E. I. du Pont de Nemours & Co., for 180 days. SUPPORTING SHIPPER(S): E. I. du Pont de Nemours & Co., 1007 Market Street, Wilmington, DE 19898. SEND PROTESTS TO: John P. Lynn Transp. Specialist, ICC 428 East State Street, Room 204, Trenton, NJ 08608.

MC 65475 (Sub-20TA), filed December 12, 1978. Applicant: JETCO, INC., 4701 Eisenhower Avenue, Alexandria, VA 22304. Representative: J. G. Dail, Jr., P.O. Box LL, McLean, VA 22101. *Zinc, zinc alloy, and zinc products*, from the facilities of Jersey Miniere Zinc Co., in Montgomery County, TN, to points in and east of ND, SD, NE, CO, KS, OK, and TX, for 180 days. An underlying ETA seeks up to 90 days authority.

SUPPORTING SHIPPER(S): G & W Natural Resources Group, Jersey Miniere Zinc Co., a partnership, Steven W. Cardin, Manager, Transportation Pricing, 2200 First American Center, Nashville, TN 37238. SEND PROTESTS TO: T. M. Esposito Transp. Asst., Room 3238, 600 Arch Street, Philadelphia, PA 19106.

MC 75830 (Sub-15TA), filed December 13, 1978. Applicant: INTER-CITY TRANSPORT & MOTOR COMPANY, INC., Liggett Addition, P.O. Box 88, Buckhannon, WV. 26021. Representative: William A. Gray, Wick, Vuono & Lavelle, 2310 Grant Building, Pittsburgh, PA 15219. Authority sought to operate as a *contract carrier*, by motor vehicle, over irregular routes, transporting: (1) *Bakery goods, and materials* used in the manufacture and sale of bakery goods; (2) *Bakery goods, and materials* used in the manufacture and sale of bakery goods; From (1) Between Cincinnati, OH and (2) Between Philadelphia, PA., to (1) Points in VA, MD, NJ, DE, NY, CT, MA, RI, and DC; and (2) Points in IL, MI, MO, IA, MN, and WI. RESTRICTION: (1) & (2) The operations authorized herein are limited to

a transportation service to be performed under a continuing contract, or contracts, with Keebler Company, Elmhurst, IL, for 180 days. An underlying ETA seeks up to 90 days authority. **SUPPORTING SHIPPER(S):** Keebler Company, John M. Sander-son, Jr., Dr., of Transp., One Hollow Tree Lane, Elmhurst, IL 60126. **SEND PROTESTS TO:** Ruth F. Stark, Secretary, Room 3108, 500 Quarrier Street, Charleston, WV 25301.

MC 96498 (Sub-36TA), filed December 13, 1978. Applicant: **BONIFIELD BROS. TRUCK LINES, INC.**, Overnight Transportation Company. Representative: C. H. Swanson, P.O. Box 1216, Richmond, VA 23209. Authority sought to operate as a *common carrier*, by motor vehicle, over regular routes, transporting: *General commodities*, (except those of unusual value, classes A and B explosives, household goods as described by the Commission, commodities in bulk and those requiring special equipment), from Albion, IL, as off-route point in connection with carrier's regular route operations, for 180 days. An underlying ETA seeks up to 90 days authority. **SUPPORTING SHIPPER(S):** Champion Laboratories, Inc., J. Dean Best, Traffic Manager, Albion, IL 62806. Send protests to: Paul D. Collins, DS, Room 10-502 Federal Bldg., 400 North 8th Street, Richmond, VA 23240.

MC 111401 (Sub-540TA), filed December 18, 1978. Applicant: **GROEN-DYKE TRANSPORT, INC.**, 2510 Rock Island Boulevard, P.O. Box 632, Enid, OK 73701. Representative: Victor R. Comstock, P.O. Box 632, Enid, OK 73701. *Soybean oil*, (in bulk, in tank vehicles), from Wichita, KS to Port of Catoosa, OK, for 180 days. An underlying ETA seeks up to 90 days authority. **SUPPORTING SHIPPER(S):** Cargill, Inc., 715 East 13th Street, P.O. Box 2696, Wichita, KS 67214. Send protests to: Connie Stanley Transp. Asst., Room 240 Old Post Office & Court House Building, 215 N.W., 3rd, Oklahoma City, OK 73102.

MC 112713 (Sub-230TA), filed December 15, 1978. Applicant: **YELLOW FREIGHT SYSTEM, INC.**, P.O. Box 7270, 10990 Roe Avenue, Shawnee Mission, KS. Representative: John M. Records (Same address as applicant). *Foodstuffs*, (except commodities in bulk), in vehicles equipped with mechanical refrigeration, from the facilities of Geo. A. Hormel & Co., at Oklahoma City, OK, to Meade, KS, for 180 days. An underlying ETA seeks up to 90 days authority. **SUPPORTING SHIPPER(S):** Geo. A. Hormel & Co., Austin, MN 55912. Send protests to: John V. Barry DS, Room 600, 911 Walnut Street, Kansas City, MO 64106.

MC 113666 (Sub-145TA), filed December 15, 1978. Applicant: **FREE-PORT TRANSPORT, INC.**, 1200 Butler Road, Freeport, PA 16229. Representative: Daniel R. Smetanick (Same address as applicant). *Animal feed ingredients*, between Willow Island, WV, and Azusa, CA, for 180 days. An underlying ETA seeks up to 90 days authority. **SUPPORTING SHIPPER(S):** American Cyanamid Company, P.O. Box 400, Princeton, NJ 08540. Send protests to: John J. England DS, ICC, 2111 Federal Building, 1000 Liberty Avenue, Pittsburgh, PA 15222.

MC 113908 (Sub-458TA), filed December 15, 1978. Applicant: **ERICKSON TRANSPORT CORP.**, Springfield, MO 65804. Representative: B. B. Whitehead (same address as applicant). *Soybean oil*, (in bulk), from Wichita, KS and the commercial zone thereof, to Tulsa Port Authority-Catoosa, OK, at or near Tulsa, OK, for 180 days. An underlying ETA seeks up to 90 days authority. **SUPPORTING SHIPPER(S):** Cargill, Inc., Wichita, KS. Send protests to: John V. Barry DS, room 60, 911 Walnut, Kansas City, MO 64106.

MC-114334 (Sub-42TA), filed December 15, 1978. Applicant: **BUILDERS TRANSPORTATION COMPANY**, 3710 Tulane Road, Memphis, TN 38116. Representative: Dale Woodall, 900 Memphis Bank Bldg., Memphis, TN 38103. *Snack foods such as potato chips, brownies, taco chips, popcorn, etc.*, from the plantsite of Wonder Snack Division, Memphis, TN, to points in the states of California, Oregon, Washington and UT, for 180 days. An underlying ETA seeks up to 90 days authority. **SUPPORTING SHIPPER(S):** Wonder Snack Division, 653 Corrine, Memphis, TN. **SEND PROTESTS TO:** Floyd A. Johnson DS, ICC, 100 North Main Building, Suite 2006, 100 North Main St., Memphis, TN 38103.

MC-114457 (Sub-464TA), filed December 14, 1978. Applicant: **DART TRANSIT COMPANY**, 2102 University Avenue, St. Paul, MN 55114. Representative: James H. Wills, 2102 University Avenue, St. Paul, MN 55114. *Fibreboard cans and metal ends*, from the facilities of Boise Cascade Corporation at Oil City, PA, to Kenton, Medina and Cincinnati, OH; Detroit, MI; Albion, NY; Bayonne and Edison, NJ, for 180 days. An underlying ETA seeks up to 90 days authority. **SUPPORTING SHIPPER(S):** Boise Cascade Corporation, P.O. Box 747, Boise, ID 83707. **SEND PROTESTS TO:** De-lore A. Poe Transp. Asst., ICC, 414 Federal Building & U.S. Court House, 110 South 4th Street, Minneapolis, MN 55401.

MC-116300 (Sub-41TA), filed December 14, 1978. Applicant: **NANCE AND COLLUMS, INC.**, P.O. Drawer J, Fernwood, MS 39635. Representative: Harold D. Miller, Jr., 17th Floor, Deposit Guaranty Plaza, P.O. Box 22567, Jackson, MS 39205. *Salt and salt products*, from the facilities of Cargill, Inc., at or near Florence, AL, to points in AL, GA, MS, and TN, for 180 days. **SUPPORTING SHIPPER(S):** Cargill, Incorporated, Salt Division, P.O. Box 9300, Minneapolis, MN 55440. **SEND PROTESTS TO:** Alan C. Tarrant DS, ICC, Room 212, 145 East Amite Building, Jackson, MS 39201.

MC-119493 (Sub-251TA), filed December 15, 1978. Applicant: **MONKEM COMPANY, INC.**, Joplin, MO 64801. Representative: Thomas D. Boone (same address as applicant). *Canned and preserved foodstuffs*, from facilities of Heinz USA, Division of H. G. Heinz Co., at or near Iowa City, IA, to points in MO, and points in IL on and south of Interstate 70, and restricted to traffic originating at the named facilities and destined to the named states, for 180 days. An underlying ETA seeks up to 90 days authority. **SUPPORTING SHIPPER(S):** Heinz U.S.A., Division of H. J. Heinz Co., Pittsburgh, PA 15230. **SEND PROTESTS TO:** John V. Barry DS, Room 600, 911 Walnut, Kansas City, MO 64106.

MC-119493 (Sub-252TA), filed December 15, 1978. Applicant: **MONKEM COMPANY, INC.**, P.O. Box 1196, Joplin, MO 64801. Representative: Thomas D. Boone (same address as applicant). *Canned goods*, from Springdale, Arkansas, Lowell, AR, and Westville, OK, to AL, AR, GA, IA, IL, KS, LA, MO, MS, NE, ND, OK, SD, TN and TX, for 180 days. An underlying ETA seeks up to 90 days authority. **SUPPORTING SHIPPER(S):** Allen Canning Co., Siloam Springs, AR. **SEND PROTEST TO:** John V. Barry DS, Room 600, 911 Walnut, Kansas City, MO 64106.

MC 119741 (Sub-128TA), filed December 14, 1978. Applicant: **GREEN FIELD TRANSPORT COMPANY, INC.**, P.O. Box 1235, Fort Dodge, IA 50501. Representative: D. L. Robson (same address as applicant). *Paper and paper products, and printed matters*, from the facilities of Scott Paper Company at (1) Philadelphia, PA, and Fort Edward, NY, to Columbus, OH; Indianapolis, IN; Chicago, IL; and St. Louis, MO; and (2) Columbus, OH, to Chicago, IL; Indianapolis, IN; and St. Louis, MO, for 180 days. **SUPPORTING SHIPPER(S):** Scott Paper Company, Scott Plaza, Philadelphia, PA 19113. **SEND PROTESTS TO:** Herbert W. Allen, DS, ICC, 518 Federal Building, Des Moines, IA 50309.

MC 119988 (Sub-82TA), filed December 19, 1978. Applicant: GREAT WESTERN TRUCKING CO., INC., P.O. Box 1384, Lufkin, TX 75901. Representative: Clayte Binion, 1108 Continental Life Bldg., Fort Worth, TX 76102. *Feedstuffs*, (except in bulk), from Tulsa and Rogers Counties, OK, to points in TX, for 180 days. An underlying ETA seeks up to 90 days authority. SUPPORTING SHIPPER(S): Oklahoma-Kansas Grain Corp., P.O. Box N, Catoosa, OK 741015. SEND PROTESTS TO: John F. Mensing DS, 8610 Federal Building, 515 Rusk Avenue, Houston, TX 77002.

MC 119988 (Sub-178TA), filed December 14, 1978. Applicant: GREAT WESTERN TRUCKING CO., INC., P.O. Box 1384, Lufkin, TX 75901. Representative: Clayte Binion, 1108 Continental Life Bldg., Fort Worth, TX 76102. *Vermiculite, vermiculite products and plant bed media*, from the facilities of Strong-Lite Products Corporation at Pine Bluff, AR, to points in AL, IL, IA, KY, MI, MN, MO, OH, PA, SD, TX, WI and WV, for 180 days. An underlying ETA seeks up to 90 days authority. SUPPORTING SHIPPER(S): Strong Lite Products Corp., P.O. Box 8029, Pine Bluff, AR 71611. SEND PROTESTS TO: John F. Mensing DS, 8610 Federal Building, 515 Rusk Avenue, Houston, TX 77002.

MC 124154 (Sub-71TA), filed December 14, 1978. Applicant: WINGATE TRUCKING COMPANY, P.O. Box 645, 1004 21st Avenue, Albany, GA 31702. Representative: Sol H. Proctor, 1101 Blackstone Building, Jacksonville, FL 32202. *Agricultural insecticides*, in packages, from Calumet City, East St. Louis, IL; (National Stockyards), Lubbock and Waco, TX; Cincinnati, OH; Los Angeles and Fresno, CA; Cockeysville, MD; Milwaukee, OR, and Bayonne, NJ, to Baton Rouge and St. Gabriel, LA; Jackson, MS; Birmingham, Mobile, Montgomery and McIntosh, AL, for 180 days. An underlying ETA seeks 90 days authority. SUPPORTING SHIPPER(S): CIBA-GEIGY Corporation, Saw Mill River Road, Ardsley, NY 10502. SEND PROTESTS TO: G. H. Fauss, Jr., DS, ICC, Box 35008, 400 West Bay Street, Jacksonville, FL 32202.

MC 124821 (Sub-40TA), filed December 11, 1978. Applicant: GILCHRIST TRUCKING, INC., 105 North Keyser Avenue, Old Forge, PA 18518. Representative: John W. Frame, P.O. Box 626, 2207 Old Gettysburg Road, Camp Hill, PA 17011. *Insulating materials, all types, including supplies and accessories used in connection with the installation of insulating materials*, from the facilities of CertainTeed Corporation at Mountaintop, PA, to points in CT, IN, IL, ME, MA, MI, NH, OH, NJ, NY, RI, and VT, for 180 days.

An underlying ETA seeks up to 90 days authority. SUPPORTING SHIPPER(S): CertainTeed Corporation, P.O. Box 860, Valley Forge, PA 19482. SEND PROTESTS TO: Paul J. Kenworthy DS, ICC, 314 U.S. Post Office Building, Scranton, PA 18503.

MC 128383 (Sub-78 TA), filed December 11, 1978. Applicant: PINTO TRUCKING SERVICE, INC., 1414 Calcon Hook Road, Sharon Hill, PA 19079. Representative: Leonard C. Zucker (Same address as applicant). *General commodities*, with the usual exceptions, having prior or subsequent movement by air in roller equipped trailers, between Atlanta, GA, New Orleans, LA; Houston, Dallas and El Paso, TX, for 180 days. SUPPORTING SHIPPER(S): (1) Behring International, Inc., P.O. Box 60278 AME, Houston, TX 77205. (2) Sabena Belgian World Airlines, 125 Community Drive, Great Neck, NY 11021. (3) Transoceanic Shipping Co., 3082 Jetero Blvd., Houston, TX 77205. SEND PROTESTS TO: T. M. Esposito Transp. Asst., 600 Arch Street, Room 3238, Philadelphia, PA 19106.

MC 128462 (Sub-7 TA), filed December 15, 1978. Applicant: SCHULTZ & SON TRUCK LINE, INC., 15 Sixth Street, Southeast, Long Prairie, MN 56347. Representative: James T. Flescher, 1745 University Avenue, St. Paul, MN 55104. Authority sought to operate as a *contract carrier*, by motor vehicle, over irregular routes, transporting: *Liquid animal blood*, (in bulk), from the facilities of Long Prairie Packing Company, Inc., at Long Prairie, MN., to points in IA, NE and SD., under a continuing contract or contracts, with Long Prairie Packing Co., Inc., for 180 days. An underlying ETA seeks up to 90 days authority. SUPPORTING SHIPPER(S): Long Prairie Packing Company, Inc., P.O. Box 126, Long Prairie, MN 56347. SEND PROTESTS TO: Delores A. Poe Transp. Asst., ICC, 414 Federal Building & U.S. Court House, 110 South 4th Street, Minneapolis, MN 55401.

MC 128473 (Sub-19 TA), filed December 14, 1978. Applicant: MONTANA EXPRESS, INC., P.O. Box 3346, Butte, MT 59701. Representative: Timothy R. Stivers, P.O. Box 162, Boise, ID 83701. *Frozen foodstuffs*, from the facilities of Idaho Frozen Foods located at American Falls, Burley, Nampa and Twin Falls, ID and Clearfield and Ogden, UT., to points in AZ, CA, NV, OR and WA., for 180 days. An underlying ETA seeks up to 90 days authority. SUPPORTING SHIPPER(S): Idaho Frozen Foods, P.O. Box 128, Twin Falls, ID 83301. SEND PROTESTS TO: Paul J. Labane DS, ICC, 2602 First Avenue North, Billings, MT 59101.

MC 138308 (Sub-15 TA), filed December 14, 1978. Applicant: KLM, INC., Old Highway 49 South, P.O. Box 6098, Jackson, MS 39208. Representative: Donald B. Morrison, 1500 Deposit Guaranty Plaza, P.O. Box 22628, Jackson, MS 39205. (1) *Meats, meat products, meat by-products and articles distributed by packinghouses* as described in Sections A and C of Appendix I to the Report in *Descriptions in Motor Carrier Certificates*, 61 M.C.C. 209 and 766, (except hides and commodities in bulk), and; (2) *Foodstuffs* when moving in mixed loads with articles listed in (1) above, from the facilities of Oscar Mayer & Co., Inc., at Goodlettsville, TN., to the facilities of Oscar Mayer & Co., Inc., at Los Angeles, CA., for 180 days. An underlying ETA seeks up to 90 days authority. SUPPORTING SHIPPER(S): Oscar Mayer & Co., Inc., P.O. Box 7188, Madison, WI 53707. SEND PROTESTS TO: Alan C. Tarrant DS, ICC, Room 212, 145 East Amite Bldg., Jackson, MS 39201.

MC 138627 (Sub-46TA), filed December 8, 1978. Applicant: SMITHWAY MOTOR XPRESS, INC., Route 4, P.O. Box 404, Fort Dodge, IA 50501. Representative: Arlyn L. Westergren, 7101 Mercy Road, Suite 106, Omaha, NE 68106. *Scrap or used railroad tank cars*, between Fort Dodge, IA., on the one hand, and on the other, points in IL, IN, KS, MI, MN, MO, NE, ND, OH, OK, SD, TN, TX and WI., for 180 days. An underlying ETA seeks up to 90 days authority. SUPPORTING SHIPPER(S): Northland Sales & Engineering, Inc., 1005 Twenty-Second Street, West Des Moines, IA 50265. SEND PROTESTS TO: Herbert W. Allen DS, ICC, 518 Federal Building, Des Moines, IA 50309.

MC 138627 (Sub-47TA), filed December 5, 1978. Applicant: SMITHWAY MOTOR XPRESS, INC., P.O. Box 404, Route 4, Fort Dodge, IA 50501. Representative: Arlyn L. Westergren, 7101 Mercy Road, Suite 106, Omaha, NE 68106. *Lumber and lumber mill products*, from points in AR, to points in KS, NE, MN, ND, SD, and points in IA on and west of U.S. Highway 69, for 180 days. An underlying ETA seeks up to 90 days authority. SUPPORTING SHIPPER(S): Continental Timber Co., Inc., P.O. Box 20, Halstead, KS 67056. SEND PROTESTS TO: Herbert W. Allen DS, ICC, 518 Federal Building, Des Moines, IA 50309.

MC 138627 (Sub-48TA), filed December 15, 1978. Applicant: SMITHWAY MOTOR XPRESS, INC., P.O. Box 404, Route 4, Fort Dodge, IA 50501. Representative: Arlyn L. Westergren, 7101 Mercy Road, Suite 106, Omaha, NE 68106. *Iron and steel articles*, from Gerald, MO, to points in IA, MN, NE, ND, SD, and WI, for 180 days. An un-

derlying ETA seeks up to 90 days authority. SUPPORTING SHIPPER(S): Bull Moose Tube Company, P.O. Box 214, Gerald, MO 63037. SEND PROTESTS TO: Herbert W. Allen DS, ICC, 518 Federal Building, Des Moines, IA 50309.

MC 140033 (Sub-77TA), filed December 13, 1978. Applicant: COX REFRIGERATED EXPRESS, INC., 10606 Goodnight Lane, Dallas, TX 75220. Representative: D. Paul Stafford, Winkle and Wells, Suite 1125 Exchange Park, P.O. Box 45538, Dallas, TX 75245. Canned goods, from CA, to the states of LA, CO, TX, AZ, KS, MN, MO, NV, NM, FL, VA, MD, MA, IL, GA, and OK, for 180 days. SUPPORTING SHIPPER(S): Kern Foods, Inc., 13000 E. Temple Avenue, Industry, CA 91749. SEND PROTESTS TO: Opal M. Jones Transp. Asst., ICC, 1100 Commerce Street, Room 13C12, Dallas, TX 75242.

MC 141963 (Sub-1TA), filed December 14, 1978. Applicant: AIR CARGO TRANSIT, INC., 1311 S. 27th Street, Phoenix, AZ 85034. Representative: Louis J. Amato, P.O. Box E, Bowling Green, KY 42101. General commodities, (except commodities in bulk, Classes A and B explosives, and commodities requiring special equipment), Between Phoenix, Tempe and Mesa, AZ, and points in their commercial zones, on the one hand, and, on the other, Los Angeles, CA, and points in its commercial zone, for 180 days. An underlying ETA seeks up to 90 days authority. SUPPORTING SHIPPER(S): There are approximately (8) statements of support attached to this application which may be examined at the Interstate Commerce Commission in Washington, DC, or copies thereof which may be examined at the field office named below. SEND PROTESTS TO: Andrew V. Baylor DS, ICC, Room 2020, Federal Building, 230 N. First Avenue, Phoenix, AZ 85025.

MC 142269 (Sub-4TA), filed December 4, 1978. Applicant: EAGLE HAWK CORP., d/b/a, ALL IOWA LTL PERISHABLE SERVICE, P.O. Box 155, Fort Dodge, IA 50501. Representative: Thomas E. Leahy, Jr., 1980 Financial Center, Des Moines, IA 50309. Foodstuffs, from the facilities of Kold Storage, Inc., Fort Dodge, IA, to Atlanta, GA, and Sanford, FL, for 180 days. An underlying ETA seeks up to 90 days authority. SUPPORTING SHIPPER(S): Kold Storage, Inc., P.O. Box 1181, Fort Dodge, IA 50501. SEND PROTESTS TO: Herbert W. Allen, DS, ICC, 518 Federal Building, Des Moines, IA 50309.

MC 142407 (Sub-1TA), filed November 8, 1978. Applicant: ROLL-ON, INC., P. O. Box 1962, Clovis, NM 88101. Representative: Richard Hub-

bert, Sims, Kidd & Hubbert, 1313 Broadway, Suite 8, P. O. Box 10236, Lubbock, TX 79408. Authority sought to operate as a contract carrier, by motor vehicle, over irregular routes, transporting: Paper and paper products, from the facilities of Accurate Envelope Co., New York, NY., to points in Texas, Arizona and CA., under a continuing contract, or contracts, with Accurate Envelope Company, for 180 days. An underlying ETA seeks up to 90 days authority. SUPPORTING SHIPPER(S): Accurate Envelope Company, 320 Lafayette Street, New York, NY 10012. SEND PROTESTS TO: DS, ICC, 1106 Federal Office Building, 517 Gold Avenue SW., Albuquerque, NM 87101.

MC 143059 (Sub-38TA), filed December 14, 1978. Applicant: MERCER TRANSPORTATION CO., P. O. Box 35610, Louisville, KY 40232. Representative: John M. Nader, 1600 Citizens Plaza, Louisville, KY 40202. Unfinished structural steel and steel articles, from the facilities of Metra Steel, at or near Portland, OR., to points in CA, restricted to the transportation of traffic originating at the named facilities and destined to points in CA., for 180 days. SUPPORTING SHIPPER(S): Michael S. Pierce Fleet Manager, Metra Steel, 5851 N. Lagoon, Portland, OR 97208. SEND PROTESTS TO: Linda H. Sypher DS, ICC, 426 Post Office Building, Louisville, KY 40202.

MC 143268 (Sub-5TA), filed November 3, 1978, published in the FEDERAL REGISTER issue of December 22, 1978, and republished as corrected this issue. Applicant: TROCHU TRUCKING SERVICES, LTD., 915-48th Avenue S.E., Calgary, AB, Canada. Representative: Charles E. Johnson, P. O. Box 1982, Bismarck, ND 58501. Authority sought to operate as a contract carrier, by motor vehicle, over irregular routes, transporting: Hog and poultry feeding and handling equipment and materials, from Birmingham, AL; Bowling Green, KY; Holland, MI and Atlanta, GA., and their commercial zones, to ports of entry on the International Boundary line between Canada and the United States located in ND and MT., for furtherance to points in AB. RESTRICTION: Restricted to a transportation service to be performed under a continuing contract or contracts, with Walbern Agri Systems, Ltd., Linden, AB, Canada, for 180 days. An underlying ETA seeks up to 90 days authority. SUPPORTING SHIPPER(S): Lloyd Harder Marketing Service Manager, Walbern Agri Systems, Ltd., Box 250, Linden, AB, Canada TOM 1GO. SEND PROTESTS TO: Paul J. Labane DS, ICC, 2602 First Avenue North, Billings, MT 59101. The purpose of this republica-

tion is to add Atlanta, GA., in the territorial description which was omitted previously in the summary.

MC 143346 (Sub-3TA), filed December 11, 1978. Applicant: BILLY JACK HOLLINGSWORTH, d/b/a, HOLLINGSWORTH GRAIN & TRUCKING, P. O. Box 384, Sanger, TX 76266. Representative: Harry F. Horak, 5001 Brentwood Stair Road, Suite 115, Fort Worth, TX 76112. Animal and poultry feeds and ingredients, from points in AR, TN, MS, and LA., to points in TX, OK, and AR., for 180 days. An underlying ETA seeks up to 90 days authority. SUPPORTING SHIPPER(S): (1) Sofico, P. O. Box 17526, Memphis, TN 38117. (2) Anderson Clayton Company, P. O. Box 19666, Dallas, TX 75219. (3) Wilbur-Ellis Company, Plaza West Building, McKinley and Lee Streets, Little Rock, AR 72205. SEND PROTESTS TO: Martha A. Powell Transp. Asst., ICC, Room 9A27 Federal Building, 819 Taylor Street, Fort Worth, TX 76102.

MC 143510 (Sub-1TA), filed December 15, 1978. Applicant: AARON SMITH TRUCKING COMPANY, INC., P.O. Box 153, Dudley, NC 28333. Representative: John N. Fountain, P.O. Box 2246, Raleigh, NC 27602. Canned and bottled foodstuffs, from the facilities of Bruce Foods Corporation at Wilson, NC, to all points in AZ, CA, OR, UT, and WA, for 180 days. An underlying ETA seeks up to 90 days authority. SUPPORTING SHIPPER(S): Bruce Foods Corporation, P.O. Drawer 1030, New Iberia, LA 70560. SEND PROTESTS TO: Archie W. Andrews DS, ICC, P.O. Box 26896, Raleigh, NC 27611.

MC 143995 (Sub-11TA), filed December 12, 1978. Applicant: SLOAN TRANSPORTATION, INC., 6522 W. River Drive, Davenport, IA 52802. Representative: James M. Hodge, 1980 Financial Center, Des Moines, IA 50309. Authority sought to operate as a contract carrier, by motor vehicle, over irregular routes, transporting: Such merchandise as is dealt in by wholesale, retail, and chain grocery and feed business houses, between Clinton and Davenport, IA on the one hand, and, on the other, points in Indiana, Michigan and OH, under a continuing contract, or contracts, with Ralston Purina Company, for 180 days. An underlying ETA seeks up to 90 days authority. SUPPORTING SHIPPER(S): Ralston Purina Company, Checkerboard Square, St. Louis, MO 63188. SEND PROTESTS TO: Herbert W. Allen DS, ICC, 518 Federal Building, Des Moines, IA 50309.

MC 143988 (Sub-5TA), filed December 14, 1978. Applicant: JAMES W. TATE, d.b.a. JAMAR TRUCKING, P.O. Box 18970, Memphis, TN 38118. Representative: Thomas A. Stroud,

2008 Clark Tower, 5100 Poplar Avenue, Memphis, TN 38137. *Snack foods, such as potato chips, taco chips, cookies, brownies, popcorn, dips, and confectionaries*, from the facilities of ITT Continental Banking Co., Wonder Snack Foods Division, at or near Memphis, TN, to Denver, CO, and points in CA, OR, WA and UT, for 180 days. An underlying ETA seeks up to 90 days authority.

SUPPORTING SHIPPER(S): ITT Continental Baking Co., Wonder Snack Foods Division, 653 Corrine, Memphis, TN. **SEND PROTESTS TO:** Floyd A. Johnson DS, ICC, 100 North Main Building, Suite 2006, 100 North Main Street, Memphis, TN 38103.

MC 144337 (Sub-2TA), filed December 6, 1978. Applicant: KENNETH HENDERSON TRUCKING CO., INC., Route 66, Cullowhee, NC 28723. Representative: Eric Meierhoefer, Suite 423, 1511 K Street NW., Washington, D.C. 20005. Authority sought to operate as a *contract carrier*, by motor vehicle, over irregular routes, transporting: *molded plastic articles* (1) from the facilities of Cashiers Plastic Corporation at or near Cashiers, NC to Evansville, IN and points in its commercial zone and (2) from Evansville, IN and points in its commercial zone to points in California under a continuing contract, or contracts, with Cashiers Plastic Corporation, for 180 days. Applicant has also filed an underlying ETA seeking up to 90 days of operation authority. **SUPPORTING SHIPPER:** Cashiers Plastic Corporation, P.O. Box 37, Cashiers, NC 28717. **SEND PROTESTS TO:** Terrell Price, District Supervisor, Interstate Commerce Commission, Room CC-516, 800 Briar Creek Road, Charlotte, NC 28205.

MC 144384 (Sub-2TA), filed December 14, 1978. Applicant: HAROLD W. ANDERSON, d.b.a. ANDERSON TRUCKING, 1122 Fourth Street, Dawson, MN 56232. Representative: John B. Van de North, Jr., c/o Briggs and Morgan, 2200 First National Bank Bldg., St. Paul, MN 55101. *Edible soy products*, (except in bulk), from the facilities of Dawson Mills located at Dawson, MN, to points in IL, IA, IN, TX, MO, OK, PA, CA, UT and WI, for 180 days. An underlying ETA seeks up to 90 days authority. **SUPPORTING SHIPPER(S):** Dawson Mills, Dawson, MN 56232. **SEND PROTESTS TO:** Delores A. Poe, Transp. Asst., ICC, 414 Federal Building & U.S. Court House, 110 South 4th Street, Minneapolis, MN 55401.

MC 144622 (Sub-31TA), filed December 15, 1978. Applicant: GLENN BROS. TRUCKING, INC., P.O. Box 9343, Little Rock, AR 72219. Representative: Phillip Glenn, P.O. Box 9343, Little Rock, AR 72219. *Frozen*

and fresh box meat, from IA, NE and MO, to points in Northern California, for 180 days. An underlying ETA seeks up to 90 days authority. **SUPPORTING SHIPPER(S):** Les Galbreath Associates/Fancy Farm Foods, 6400 Bay Street, Emeryville, CA 94608. **SEND PROTESTS TO:** William H. Land, Jr., DS, 3108 Federal Office Building, 700 West Capitol, Little Rock, AR 72201.

MC 144625 (Sub-3TA), filed December 15, 1978. Applicant: CLOVERLEAF TRANSPORTATION, INC., 14 Keri Lane, Spring Valley, NY 10977. Representative: Ronald I. Shapss, 450 Seventh Avenue, New York, NY 10001. Authority sought to operate as a *contract carrier*, by motor vehicle, over irregular routes, transporting: *Food-stuffs and commodities and supplies used in the preparation and packaging thereof*, between Clifton, NJ, on the one hand, and, on the other, points in NY, CT, MA, PA, NH and VT, under a continuing contract, or contracts, with Globe Products Company, Inc., for 180 days. **SUPPORTING SHIPPER(S):** Globe Products Company, Inc., 55 Webro Road, P.O. Box 1927, Clifton, NJ 07015. **SEND PROTESTS TO:** Maria B. Kejss, Transp. Asst., ICC, 26 Federal Plaza, New York, NY 10007.

MC 144827 (Sub-17TA), filed December 15, 1978. Applicant: DELTA MOTOR FREIGHT, INC., 2877 Farrisview, Memphis, TN 38118. Representative: R. Connor Wiggins, Jr., 100 North Main Building, Suite 909, Memphis, TN 38103. *Automotive wreckers and towing equipment and parts*, from Newbern, TN, to all points in the United States, (except AK and HI), for 180 days. An underlying ETA seeks up to 90 days authority. **SUPPORTING SHIPPER(S):** Dover Corporation, Holmes Division, 2505 East 43rd Street, Chattanooga, TN. **SEND PROTESTS TO:** Floyd A. Johnson DS, ICC, 100 North Main Building, Suite 2006, 100 North Main Street, Memphis, TN 38103.

MC 145252 (Sub-4TA), filed December 18, 1978. Applicant: HENRY ANDERSEN, INC., P.O. Box 75, King George, VA 22485. Representative: Chester A. Zyblut, 366 Executive Bldg., 1030 Fifteenth Street, N.W., Washington, DC 20005. *Chimney assemblies, gas vents and doors*, from Fredericksburg, VA, and points in its commercial zone to points in MA, NH, VT, MA, CT, RI, NY, NJ, PA and OH, for 180 days. An underlying ETA seeks up to 90 days authority. **SUPPORTING SHIPPER(S):** General Products Company, Inc., P.O. Box 887, Fredericksburg, VA 22401. **SEND PROTESTS TO:** Paul D. Collins DS, ICC, Room 10-502 Federal Building, 400 North 8th Street, Richmond, VA 23240.

MC 145276 (Sub-2TA), filed December 15, 1978. Applicant: MINNESOTA EXPRESS, INC., 2400 Trott Avenue, Southwest, Box 427, Willmar, MN 56201. Representative: Stanley C. Olsen, Jr., 4601 Excelsior Boulevard, Minneapolis, MN 55416. *Meat, meat products, meat by-products and articles distributed by meat packing-houses*, from Minneapolis, MN, to Sioux Falls, SD, for 180 days. An underlying ETA seeks up to 90 days authority. **SUPPORTING SHIPPER(S):** Schweigert Meat Company, 2605 Emerson Avenue North, Minneapolis, MN 55411. **SEND PROTESTS TO:** Delores A. Poe, Transp. Asst., ICC, 414 Federal Building & U.S. Court House, 110 South 4th Street, Minneapolis, MN 55401.

MC 145441 (Sub-9TA), filed December 14, 1978. Applicant: A.C.B. TRUCKING, INC., P.O. Box 5130, North Little Rock, AR 72119. Representative: E. Lewis Coffey, I-40 and Prothro Junction, North Little Rock, AR 72119. *Plastic materials and petroleum products*, (except in bulk), when loaded in mechanically refrigerated trailers, from Big Springs, TX, to points in the United States, (except Alaska and Hawaii), for 180 days. Supporting shipper(s): Cosden Chemical, Box 1311, Big Springs, TX 79720. Send protests to: William H. Land, Jr., DS, 3108 Federal Office Building, 700 West Capitol, Little Rock, AR 72201.

MC 145607 (Sub-1TA), filed December 6, 1978. Applicant: DONALD R. SIMMONS AND JERRY G. HARRIS, d.b.a. S & H TRANSPORTATION, 3400 Mt. Pleasant Street, Burlington, IA 52601. Representative: Frank W. Taylor, Jr., Suite 600, 1221 Baltimore Avenue, Kansas City, MO 64105. Authority sought to operate as a *contract carrier*, by motor vehicle, over irregular routes, transporting: *Dry groceries* from West Chicago, IL, to points in IN and IL, under a continuing contract, or contracts, with ALDI, Inc., for 180 days. An underlying ETA seeking up to 90 days. Supporting shipper(s): ALDI, Inc., 3400 Mt. Pleasant Street, Burlington, IA 52601. Send protests to: Herbert W. Allen DS, ICC, 518 Federal Bldg., Des Moines, IA 50309.

MC 145643 (Sub-1TA), filed December 15, 1978. Applicant: BECKER'S TRUCKING, INC., 23 Railroad Street South, Turtle Lake, WI 54889. Representative: Michael J. Wyngaard, 150 East Gilman Street, Madison, WI 53703. *Lumber, lumber products, slab wood, ties, poles, pallets, skids and construction materials and supplies*, between points in Polk, Burnett and Barron Counties, WI, on the one hand, and, on the other, points in MN and the Upper Peninsula of MI, for 180 days. An underlying ETA seeks up to 90 days authority. Supporting

shipper(s): There are approximately (4) statements of support attached to this application which may be examined at the Interstate Commerce Commission in Washington, D.C., or copies thereof which may be examined at the field office named below. Send protests to: Delores A. Poe Transp. Asst., ICC, 414 Federal Building & U.S. Court House, 110 South 4th Street, Minneapolis, MN 55401.

MC 145672 (Sub-1TA), filed December 8, 1978. Applicant: CHARTER OAK TRUCKING CORPORATION, 45 Freight Street, Waterbury, CT 06702. Representative: Patricia Pietrini, 45 Freight Street, Waterbury, CT 06702. *Building materials*, between points in Westchester, Dutchess and Putnam Counties, NY, on the one hand, and on the other, points in CT, for 180 days. An underlying ETA seeks up to 90 days authority. Supporting shipper(s): Rings End, Inc., 181 West Avenue, Darien, CT 06820. Send protests to: J. D. Perry, Jr., DS, ICC, 135 High Street, Room 324, Hartford, CT 06103.

MC 145727 (Sub-1TA), filed December 13, 1978. Applicant: TRI-COUNTY TRUCK COMPANY, 262 Montgomery Avenue, Oxnard, CA 93030. Representative: Fred Moore, P.O. Box 281, Littlerock, CA 93543. *Cement clinkers*, (in dump trucks), from Long Beach Harbor, CA, to Monolith, CA, for 180 days. An underlying ETA seeks up to 90 days authority. Supporting shipper(s): Momolith Portland Cement Company, 1025 North Brand Bold, Suite 201, Box 4595, Glendale, CA 91202. Send protests to: Irene Carlos Transp. Asst., ICC, Room 1321 Federal Building, 300 North Los Angeles Street, Los Angeles, CA 90012.

MC-145840 (Sub-1TA), filed December 13, 1978. Applicant: L & R, INC., 208 East Main Street, White Sulphur Springs, WV 24986. Representative: John M. Friedman, 2930 Putnam Avenue, Hurricane, WV 25526. *Wood chips*, (in bulk, in dump vehicles), from Rupert, WV, to Covington, VA, for 180 days. An underlying ETA seeks up to 90 days authority. SUPPORTING SHIPPER(S): Westvaco Corp., H. S. McIlvaine, Dist., Procurement Superintendent, Covington, VA 24426. SEND PROTESTS TO: Ruth F. Stark DS, ICC, 3108 Federal Office Building, 500 Quarrier Street, Charleston, WV 25301.

MC-145857 (Sub-1TA), filed December 8, 1978. Applicant: K & R TRUCKING CO., P.O. Box 63, Dacus Road, Preston, GA 31824. Representative: Henry L. Crisp, P.O. Box J, Americus, GA 31709. (1) *Agricultural lime and gypsum*, (2) *Lumber and treated posts*, from Lee County, AL; Hamilton, Madison, Taylor, Jefferson, Jackson and Leon Counties, FL, to all points in

Georgia South, of and inclusive of U.S. 80 and W. of and inclusive of I-75 over no fixed route (for part 1), from Webster and Sumter Counties, GA, to all points in GA, AL, TN, NC, and SC, over no fixed route (for part 2), for 180 days. An underlying ETA seeks up to 90 days authority. SUPPORTING SHIPPER(S): (1) Americus Wood Preserving, Route 2, Box 293, Americus, GA, (2) Sullivan Lumber, Inc., P.O. Box 31, Preston, GA 31824. SEND PROTESTS TO: G. H. Fauss, Jr. DS, ICC, Box 35008, 400 W. Bay Street, Jacksonville, FL 32202.

MC-145875, filed December 11, 1978. Applicant: SWAIN AND SONS TRANSPORTS, INC., 208 Poplar Avenue, Memphis, TN 38103. Representative: William B. Swain, 208 Poplar Avenue, Memphis, TN 38103. *Such commodities as are dealt in and transported by wholesale and retail grocery houses*, between Southern Warehouses, Inc., at Memphis, TN, on the one hand, and on the other, points in Tennessee, Alabama, Missouri, Illinois, Kentucky, Indiana, Georgia, Texas, Mississippi, Louisiana, Oklahoma, Arkansas and FL, for 180 days. SUPPORTING SHIPPER(S): Southern Warehouses, Inc., 4013 Premier Street, Memphis, TN 38118. SEND PROTESTS TO: Floyd A. Johnson DS, ICC, 100 North Main Building, Suite 2006, 100 North Main Street, Memphis, TN 38103.

MC-145876 TA, filed December 7, 1978. Applicant: T.C.B. TRUCKING, INC., 6014 Colorado, Romulus, MI 48174. Representative: Mr. Lngg Coleman, 6014 Colorado, Romulus, MI 48174. *Auto parts and glass*, from the plant sites of Ford Motor Company at Milan, MI and Dearborn, MI to the states of Illinois, Indiana, Kentucky, Minnesota, Ohio, and PA, for 180 days. SUPPORTING SHIPPER(S): Ford Motor Company, One Parklane Blvd., Parklane Towers-E, Dearborn, MI 48126. SEND PROTESTS TO: Tim Quinn DS, ICC, 604 Federal Building and U.S. Courthouse, 231 W. Lafayette Blvd., Detroit, MI 48226.

MC-145877 TA, filed December 7, 1978. Applicant: DAVID L. HUSTED, d.b.a. COMMUNITY CAB COMPANY, 709 1/2 N. Mead Street, Holland, MI 48879. Representative: David L. Husted (same address as applicant). Authority sought to operate as a *contract carrier*, by motor vehicle, over irregular routes, transporting: *Bearings, bushings, and small automotive parts* for same day pickup and delivery, between the plant site of Federal Mogul Corp., St. Johns, MI, on the one hand, and on the other hand, points in Pennsylvania, Ohio, Indiana, Illinois, Iowa, and MI, limited to a transportation service to be performed, under a continuing contract or contracts, with

Federal Mogul Corp., St. Johns, MI, for 180 days. An underlying ETA seeks up to 90 days authority. SUPPORTING SHIPPER(S): Federal Mogul Corp., Steel & Mead Streets, St. Johns, MI 48879. SEND PROTESTS TO: C. R. Flemming DS, ICC, 225 Federal Building, Lansing, MI 48933.

MC 145878TA, filed December 11, 1978. Applicant: JOHNNY KNOL TRUCKING COMPANY, INC., Route 1, Box 105-X, Oklahoma City, OK 73111. Representative: C. L. Phillips, Room 248—Classen Terrace Bldg., 1411 N. Classen, Oklahoma City, OK 73106. Authority sought to operate as a *contract carrier*, by motor vehicle, over irregular routes, transporting: (1) *PVC Resin*, in bulk, in specially designed, shipper-owned trailers, From Oklahoma City, OK to Beeville, TX.; and (2) *PVC Compound*, in bulk, in specially designed, shipper-owned trailers, From Beeville, TX to Oklahoma City, OK. RESTRICTION: The Operations authorized herein are limited to a transportation service to be performed under a continuing contract, or contracts, with Modern Pipe, Inc., Oklahoma City, OK, for 180 days. SUPPORTING SHIPPER(S): Modern Pipe, Inc., 7000 S.E., 59th, Oklahoma City, OK 73115. SEND PROTESTS TO: Connie Stanley Transp. Asst., Room 240 Old Post Office & Court House Building, 215 N.W., 3rd, Oklahoma City, OK 73102.

MC 145890TA, filed December 13, 1978. Applicant: EUGENE W. BELL, d.b.a. BELL TRUCKING, 11804 Brockman, Adelanto, CA 90801. Representative: Milton W. Flack, 4311 Wilshire Blvd., Suite 300, Los Angeles, CA 90010. Authority sought to operate as a *contract carrier*, by motor vehicle, over irregular routes, transporting: *Steel products, viz: steel in bars, billets, wire in coils, strip steel in coils, skidded steel and other steel articles*, from the facilities of Carpenter Technology Corporation, located at or near Bridgeport, CT., and Reading, PA; to Belmont, Fresno, and Mountain View, CA; Beaumont, Dallas and Houston, TX; Verdi, NV; and points in the counties of Los Angeles, Orange and Riverside, CA, under a continuing contract, or contracts, with Carpenter Technology Corporation, for 180 days. An underlying ETA seeks up to 90 days authority. SUPPORTING SHIPPER(S): Carpenter Technology Corporation, 101 W. Bern Street, Reading, PA 19603. SEND PROTESTS TO: Irene Carlos Transp. Asst., ICC, Room 1321 Federal Building, 300 North Los Angeles Street, Los Angeles, CA 90012.

MC 145893TA, filed December 12, 1978. Applicant: P. PENDOLA TRUCKING, INC., P.O. Box 1121, Gardnerville, NV 89410. Representative: Rosemary C. or Patrick M. Pen-

dola, 1563 Putter Lane, Gardnerville, NV 89410. Authority sought to operate as a *contract carrier*, by motor vehicle, over irregular routes, transporting: (1) *Pre-cut log buildings*; and (2) *materials and supplies* used in the construction, installation and erection of the commodities in (1) above, from the plant-site of Sierra Log Homes, Inc., in Lyon County, NV, to points in WA, OR, CA, MT, ID, UT, AZ, WY, CO, MN, ND, SD, NE, KS, OK, and TX, under a continuing contract, or contracts, with Sierra Log Homes, Inc., for 180 days. SUPPORTING SHIPPER(S): Sierra Log Homes, Inc., P.O. Box 2083, Carson City, NV 89701. SEND PROTESTS TO: W. J. Huetig DS, ICC, 203 Federal Building, 705 N. Plaza Street, Carson City, NV 89701.

By the Commission.

H. G. HOMME, Jr.,
Secretary.

[FR Doc. 79-4003 Filed 2-5-79; 8:45 am]

[7035-01-M]

[Notice No. 18]

MOTOR CARRIER TEMPORARY AUTHORITY APPLICATIONS

JANUARY 30, 1979.

The following are notices of filing of applications for temporary authority under Section 210a(a) of the Interstate Commerce Act provided for under the provisions of 49 CFR 1131.3. These rules provide that an original and six (6) copies of protests to an application may be filed with the field official named in the FEDERAL REGISTER publication no later than the 15th calendar day after the date the notice of the filing of the application is published in the FEDERAL REGISTER. One copy of the protest must be served on the applicant, or its authorized representative, if any, and the protestant must certify that such service has been made. The protest must identify the operating authority upon which it is predicated, specifying the "MC" docket and "Sub" number and quoting the particular portion of authority upon which it relies. Also, the protestant shall specify the service it can and will provide and the amount and type of equipment it will make available for use in connection with the service contemplated by the TA application. The weight accorded a protest shall be governed by the completeness and pertinence of the protestant's information.

Except as otherwise specifically noted, each applicant states that there will be no significant effect on the quality of the human environment resulting from approval of its application.

A copy of the application is on file, and can be examined at the Office of the Secretary, Interstate Commerce Commission, Washington, D.C., and also in the ICC Field Office to which protests are to be transmitted.

NOTE.—All applications seek authority to operate as a common carrier over irregular routes except as otherwise noted.

MOTOR CARRIERS OF PROPERTY

MC 3854 (Sub-46TA), filed December 14, 1978. Applicant: BURTON LINES, INC., P. O. Box 11306 East Durham Station, 815 Ellis Road, Durham, NC 27703. Representative: G. E. Martin, Jr., 815 Ellis Road, Durham, NC 27703. *Hardboard, insulation board, plywood and/or particle board, parts, materials and accessory items necessary for the installation thereof*, from the plant and warehouse sites of The Abitibi Corporation in Wilkes County, NC., to points in Ohio, Illinois, Minnesota, Iowa, Wisconsin, and Indiana north of Highway U.S. 40, for 180 days. An underlying seeks 90 days authority. SUPPORTING SHIPPER(S): Abitibi Corporation, 3250 W. Big Beaver Road, Troy, MI 48084. SEND PROTESTS TO: Archie W. Andrews DS, ICC, P.O. Box 26896, Raleigh, NC 27611.

MC 13700 (Sub-7TA), filed December 15, 1978. Applicant: ROOKS TRANSFER LINES, INC., 650 East 16th Street, Holland, MI 49423. Representative: Delwyn J. Van Dyke (Same address as applicant). Authority sought to operate as a *common carrier*, by motor vehicle, over regular routes, transporting: *General commodities*, (except those of unusual value, Class A and B explosives, household goods as defined by the Commission, livestock, commodities in bulk, and those requiring special equipment), Between Montague, MI., and carrier's present authorized authority. From Muskegon, MI., over U.S. Highway 31 to Montague, MI., and return over the same route, serving all intermediate points. Applicant intends to tack and interline, for 180 days. An underlying ETA seek 90 days authority. SUPPORTING SHIPPER(S): Frances Nesbit Traffic Manager, E. I. du Pont de Nemours & Co., Montague, MI 49437. SEND PROTESTS TO: C. R. Flemming DS, ICC, 225 Federal Bldg., Lansing, MI 48933.

MC 14215 (Sub-20TA), filed December 18, 1978. Applicant: SMITH TRUCK SERVICE, INC., P. O. Box 1329, Steubenville, OH 43952. Representative: John L. Alden, Stiverson & Alden, 1296 W. 5th Avenue, Columbus, OH 43212. (1) *Steel coils*, from the facilities of Wheeling-Pittsburgh Steel Company at Follansbee, WV and Steubenville, OH., to Monaca, PA.; (2) *Steel tubing*, from Monaca and Aliquippa,

PA., and Benwood, WV., to Jane Lew, WV., from Jane Lew, WV., to the States of AL, GA, IL, IN, MI, NC, NJ, NY, OH, PA and SC., for 180 days. SUPPORTING SHIPPER(S): Pittsburgh Tube Company, 2060 Pennsylvania Avenue, Monaca, PA 15060. SEND PROTESTS TO: J. A. Niggemyer DS, ICC, 416 Old Post Office Building, Wheeling, WV 26003.

MC 14252 (Sub-38TA), filed December 15, 1978. Applicant: COMMERCIAL LOVELACE MOTOR FREIGHT, INC., 3400 Refugee Road, Columbus, OH 43227. Representative: Walter F. Jones, Jr., 601 Chamber of Commerce Bldg., Indianapolis, IN 46204. *General commodities*, (except those of unusual value, Classes A and B explosives, household goods as defined by the Commission, commodities in bulk, and those requiring special equipment), serving Bloomingdale, IN., as an off-route point in connection with applicant's otherwise authorized regular operations. Tacking is requested, for 180 days. An underlying ETA seeks up to 90 days authority. SUPPORTING SHIPPER(S): Formflex Division, Futorex Industries, One North Main Street, Bloomingdale, IN 47832. SEND PROTESTS TO: Frank L. Calvary DS, ICC, 220 Federal Building & U. S. Courthouse, 85 Marconi Boulevard, Columbus, OH 43215.

MC 46054 (Sub-80TA), filed November 6, 1978, and published in the FEDERAL REGISTER issue of December 29, 1978, and republished, as corrected this issue. Applicant: BROWN EXPRESS, INC., 428 South Main Street, San Antonio, TX 78285. Representative: Phillip Robinson, 1806 Rio Grande, Austin, TX 78768. Authority sought to operate as a *common carrier*, by motor vehicle, over regular routes, transporting: *General commodities*, (except those of unusual value, household goods as defined by the Commission, commodities in bulk, and commodities requiring special equipment), (1) Between Dallas, TX, and Oklahoma City, OK: From Dallas over Interstate Highway 35 to Oklahoma City, serving no intermediate points; (2) Between Dallas, TX, and Tulsa, OK: From Dallas over U.S. Hwy 75 to junction U.S. Hwy 69, then over U.S. Hwy 69 to junction Indian Nation Turnpike, then over Indian Turnpike to junction U.S. Hwy 75, then over U.S. Hwy 75 to Tulsa, and return over the same route, serving no intermediate points; (3) Between Dallas, TX, and Indianapolis, IN: From Dallas over Interstate Hwy 30 to Little Rock, AR, then over Interstate Hwy 40 to Nashville, TN, then over Interstate Hwy 65 to Indianapolis, and return over the same route, serving the intermediate point of Louisville, KY, and serving no other intermediate points except the

junction of Interstate Hwy 30 and U.S. Hwy 59 (near Texarkana, TX) and Memphis, TN, for purposes of joinder only; (4) Between Louisville, KY, and Detroit, MI; From Louisville, KY, over Interstate Hwy 71 to junction Interstate Hwy 75, then over Interstate Hwy 75 to Detroit, and return over the same route, serving the intermediate points of Cincinnati and Toledo, OH; (5) Between Houston, TX, and junction of Interstate Hwy 30 and U.S. Hwy 59: From Houston over U.S. Hwy 59 to junction Interstate Hwy 30 and U.S. Hwy 59, serving no intermediate points and serving the junction of Interstate Hwy 30 and U.S. Hwy 59 for purposes of joinder only; and (6) Between Memphis, TN, and St. Louis, MO: From Memphis over Interstate Hwy 55 to St. Louis, serving no intermediate points and serving Memphis for purposes of joinder only and serving St. Louis for purposes of interchange only. Serving all points in the Commercial Zones of Oklahoma City and Tulsa, OK; Indianapolis, IN; Louisville, KY; Cincinnati and Toledo, OH; and Detroit, MI. RESTRICTION: Service shipments by carrier where carrier's origin and carrier's destination are both within IN, KY, MI or OH. Applicant proposes to tack at Dallas and Houston, TX; and interline at Oklahoma City and Tulsa, OK; Indianapolis, IN; Louisville, KY; Cincinnati and Toledo, OH; St. Louis, MO; and Detroit, MI, for 180 days. SUPPORTING SHIPPER(S): There are approximately (429) statements of support attached to this application which may be examined at the Interstate Commerce Commission in Washington, DC, or copies thereof which may be examined at the field office named below. SEND PROTESTS TO: Richard H. Dawkins DS, ICC, Room B-400, Federal Building, 727 E. Durango, San Antonio, TX 78206. The purpose of this republication is to correct the three typographical errors in the territorial description which was previously omitted in the caption.

MC 61592 (Sub-42TA), filed November 15, 1978. Applicant: JENKINS TRUCK LINE, INC., P.O. Box 697, R.R. No. 3, Jeffersonville, IN 47130. Representative: E. A. DeVine, 101 First Avenue, P.O. Box 737, Moline, IL 61265. Lumber and wood products, (except commodities in bulk), from points in ID, MT, OR, and WA, to points in and east of MI, TN, KY, IL and WI, for 180 days. An underlying ETA seeks 90 days authority. SUPPORTING SHIPPER(S): There are approximately (16) statements of support attached to this application which may be examined at the Interstate Commerce Commission in Washington, DC, or copies thereof which may be examined at the field office named below. SEND PROTESTS TO:

Beverly J. Williams, Transp. Asst., ICC, Federal Bldg., & U.S. Courthouse, 46 East Ohio Street, Room 429, Indianapolis, IN 46204.

MC 98964 (Sub-14TA), filed December 20, 1978. Applicant: P.B.I. FREIGHT SERVICE, 960 North 1200 West, Orem, UT 84057. Representative: Lon Rodney Kump, 333 East Fourth South, Salt Lake City, UT 84111. Authority sought to operate as a common carrier, by motor vehicle, over regular routes, transporting: General commodities, (except commodities in bulk, household goods and commodities requiring special equipment), between Ely, NV, and Tonopah, NV, serving all intermediate points and the off-route points of Duckwater and the Ibex-Keystone Mine site on Nye County, NV; from Ely over U.S. Highway 6 to Tonopah and return over the same route. NOTE: Applicant intends to tack the authority here applied for to authority held by it in MC 98964 Sub No. 13, and to interline with other carriers at Tonopah, NV, and Salt Lake City, UT, for 180 days. SUPPORTING SHIPPER(S): (1) Downs Department Store, P.O. Box 71, Tonopah, NV 89049 (Gary R. Downs, Owner and Manager) (2) Currant Creek General Store, Inc., Currant, NV (Jeffrey T. Micko, Partner) (3) Nevada Refining Co., Tonopah, NV (Raymond Potter, Refinery Manager) (4) Ibex-Keystone, Warm Springs, NV (Nicholas H. Carouse, Manager) SEND PROTESTS TO: L. D. Helfer DS, ICC, 5301 Federal Building, Salt Lake City, UT 84138.

MC 107515 (Sub-1198TA), filed December 19, 1978. Applicant: REFRIGERATED TRANSPORT CO., INC., P.O. Box 308, Forest Park, GA 30050. Representative: Alan E. Serby, SERBY & MITCHELL, P.C., 3390 Peachtree Road, 5th Floor, Atlanta, GA 30326, (I) Petroleum, petroleum products, vehicle body sealer and/or sound deadener compounds (except in bulk, in tank vehicles) and filters, from points in Warren County, MS to points in AL, AR, CO, FL, GA, IL, IN, IA, KS, KY, LA, MI, MN, MS, MO, NE, NM, NC, ND, OH, OK, SC, SD, TX and WI; and (II) Petroleum products, vehicle body sealer and/or sound deadener compounds, filters, materials, supplies, and equipment as are used in the manufacture, sale and distribution of the commodities named in (I) above, (except in bulk, in tank vehicles), from points in AL, GA, IL, IN, KY, OH, OK, and SC to points in Warren County, MS, for a period of 180 days. RESTRICTION: Restricted in I and II above to shipments originating at or destined to the facilities of Quaker State Oil Refining Corporation located in Warren County, MS. SUPPORTING SHIPPER: Quaker

State Oil Refining Corp., P.O. Box 989, Oil City, PA 16301.) SEND PROTESTS TO: Sara K. Davis, Transp. Asst., ICC, 1252 W. Peachtree St. NW., Room 300, Atlanta, GA 30309.

MC 110098 (Sub-173TA), filed December 19, 1978. Applicant: ZERO REFRIGERATED LINES, 1400 Ackerman Road, P.O. Box 20380, San Antonio, TX 78220. Representative: T. W. Cothren, 1400 Ackerman Road, San Antonio, TX 78220. Meats, meat products, meat by-products, and articles distributed by meat packinghouses, as described in Sections A and C of Appendix I to the report in Descriptions in Motor Carrier Certificates, 61 M.C.C. 209 and 766, (except hides and commodities in bulk), from the Rath Packing Company at Indianapolis, IN, and Waterloo, IA, to points in Arizona and CA, for 180 days. An underlying ETA seeks 90 days authority. SUPPORTING SHIPPER(S): The Rath Packing Company, P.O. Box 330, Waterloo, IA 50704. SEND PROTESTS TO: Richard H. Dawkins DS, ICC, Room B-400 Federal Building, 727 E. Durango Street, San Antonio, TX 78206.

MC 116200 (Sub-16TA), filed November 8, 1978. Applicant: UNITED PARCEL SERVICE, INC., 643 West 43rd Street, New York, NY 10036. Representative: Everett Hutchinson, c/o Fulbright & Jaworski, Suite 400, 1150 Connecticut Avenue, N.W., Washington, D.C. 20036. General commodities, (except those of unusual value, classes A and B explosives, household goods as defined by the Commission, commodities in bulk, commodities requiring special equipment, and those injurious or contaminating to other lading), between points in CT, DE, the District of Columbia, ME, MD, MA, NH, NJ, NY, PA, RI, VT, VA, and WV. (Except New York, NY, Westchester, Putnam, Nassau, Suffolk, Rockland, and Orange Counties, NY; Fairfield County, CT; and Hudson, Essex, Union, Bergen, Passaic, Sussex, Morris, Somerset, Middlesex, and Ocean Counties, NJ. Subject to the following restrictions: No service shall be rendered in the transportation of any package or article weighing more than 50 pounds or exceeding 108 inches in length and girth combined, and each package or article shall be considered as a separate and distinct shipment. No service shall be provided in the transportation of packages or articles weighing in the aggregate more than 100 pounds from one consignor at one location to one consignee at one location on any one day. The following areas are also subject to the additional restrictions shown, as well, as to the restrictions set forth above: (1) Between points in NY, NJ, CT, RI, MA, points in Adams, Berks, Bucks,

Carbon, Chester, Cumberland, Dauphin, Delaware, Lackawanna, Lancaster, Lebanon, Lehigh, Luzerne, Montgomery, Northampton, Philadelphia, Schuylkill, and York Counties, PA, points in that part of Vermont on and south of Vermont Highway 9, points in that part of New Hampshire on and south of a line beginning at the New Hampshire-Vermont State line and extending along New Hampshire Highway 9 to Concord, NH, and thence along U.S. Highway 202 to the New Hampshire-Maine State line and points in that part of Maine on and south of a line beginning at the Maine-New Hampshire State line and extending along U.S. Highway 202 to junction Maine Turnpike, thence along Maine Turnpike to junction U.S. Highway 202, thence north along U.S. Highway 202 to Augusta, ME, and thence south along Maine Highway 27 to Boothbay Harbor, ME, including points on the highway boundary lines in NE, NH, and VT. RESTRICTIONS: No service shall be rendered in the transportation of moving picture and sound reproduction film, apparatus, mechanisms, installations, accessories, premiums, tickets, and complete film set-ups between motion picture distributors and motion picture theaters or television stations. No service shall be rendered in the transportation of magazines, newspapers, and newspaper cuts and mats, from magazine and newspaper distributor, newstand operators or printers. (2) Between points in that part of VT., lying north of Vermont Highway 9, those in that part of New Hampshire lying north of a line beginning at the New Hampshire-Vermont State line and extending along New Hampshire Highway 9 to Concord, NH, and thence along U.S. Highway 202 to the New Hampshire-Maine State line, and points in that part of Maine lying north of a line beginning at the Maine-New Hampshire State line and extending along U.S. Highway 202 to junction U.S. Highway 202, thence north along U.S. Highway 202 to Augusta, Maine, and thence south along Maine Highway 27 to Boothbay Harbor, ME. Between points in that part of Vermont lying north of Vermont Highway 9, those in that part of New Hampshire lying north of a line beginning at the New Hampshire-Vermont State line and extending along New Hampshire Highway 9 to Concord, N.H., and thence along U.S. Highway 202 to the New Hampshire-Maine State line, and points in that part of Maine lying north of a line beginning at the Maine-New Hampshire State line and extending along U.S. Highway 202 to junction Maine Turnpike, thence along Maine Turnpike to junction U.S. Highway 202, thence north along U.S. Highway 202 to Augusta, Maine, and thence south along

Maine Highway 27 to Boothbay Harbor, Maine, on the one hand, and on the other, points in Clinton, Essex, Warren, Washington, Saratoga, Schenectady, Rensselaer, Albany, Greene, and Columbia Counties, NY, points in Massachusetts, those in that part of Vermont lying on and south of Vermont Highway 9, points in that part of New Hampshire lying on and south of a line beginning at the New Hampshire-Vermont State line and extending along New Hampshire Highway 9 to Concord, N.H., and thence along U.S. Highway 202 to the New Hampshire-Maine State line, points in that part of Maine lying on and south of a line beginning at the Maine-New Hampshire State line and extending along U.S. Highway 202 to junction Maine Turnpike, thence along Maine Turnpike to junction U.S. Highway 202, thence north along U.S. Highway 202 to Augusta, Maine, and thence south along Maine Highway 27 to Boothbay Harbor, Maine, including points on the highway boundary lines in Maine, New Hampshire, and VT. RESTRICTION: No service shall be rendered between banks or any branches, facility, or offices thereof. Applicant and its affiliate United Parcel Service, Inc. (an Ohio corporation) will interline at points in PA, WV, and VA, within ten miles of the Pennsylvania-Ohio, the West Virginia-Ohio, the West Virginia-Kentucky, the Virginia-Kentucky, the Virginia-Tennessee, and the Virginia-North Carolina State lines, for 180 days. An underlying ETA seeks 90 days authority. SUPPORTING SHIPPER(S): There are approximately (43) statements of support attached to this application which may be examined at the Interstate Commerce Commission in Washington, D.C., or copies thereof which may be examined at the field office named below. SEND PROTESTS TO: Maria B. Keiss Transp. Asst., ICC, 26 Federal Plaza, New York, NY 10007.

MC 116628 (Sub-23 TA), filed December 18, 1978. Applicant: SUBURBAN TRANSFER SERVICE, INC., P.O. Box 168, Rutherford, NJ 07070. Representative: Thomas F. K. Foley, State Highway #34, Colts Neck, NJ 07722. Such merchandise as is dealt in by retail department stores, and materials and supplies used in the operation of such stores, between New York, NY, on the one hand, and, on the other, Baltimore, and Landover, MD and Springfield, VA, under a continuing contract or contracts, with Arnold Constable of New York, for 180 days. An underlying ETA seeks 90 days authority. SUPPORTING SHIPPER(S): Arnold Constable Corporation, 16 East 40th Street, New York, NY. SEND PROTESTS TO:

Joel Morrows DS, ICC, 9 Clinton Street, Newark, NJ 07102.

MC 116457 (Sub-40 TA), filed December 14, 1978. Applicant: GENERAL TRANSPORTATION INCORPORATED, 1804 S. 27th Avenue, P.O. Box 6484, Phoenix, AZ 85005. Representative: D. Parker Crosby, 1710 S. 27th Avenue, P.O. Box 6484, Phoenix, AZ 85005. Roofing, roofing materials, roofing insulation, roofing supplies and products, tools, equipment and supplies used in the installation thereof, (except in bulk or tank vehicles), from Lubbock, San Antonio and El Paso, TX, to Arizona and New Mexico, for 180 days. An underlying ETA seeks 90 days authority. SUPPORTING SHIPPER(S): (1) Specialty Forest Products, Inc., 4433 N. 19th Avenue, Phoenix, AZ 85024. SEND PROTESTS TO: Andrew V. Baylor DS, ICC, Room 2020 Federal Building, 230 N. First Avenue, Phoenix, AZ 85015. (2) Madera Lumber Sales, Inc., P.O. Box 2551, Mesa, AZ 85025.

MC 117786 (Sub-47 TA), filed December 13, 1978. Applicant: RILEY WHITTLE, INC., P.O. Box 19038, Phoenix, AZ 85009. Representative: Thomas F. Kilroy, Suite 406, Executive Building, 6901 Old Keene Mill Road, Springfield, VA 22150. Charcoal, charcoal briquettes, fireplace logs, charcoal lighter fluid, in cans in cartons, hickory chips (not charred) for flavoring purposes, vermiculite, (a) From parsons, WV, to Texas, Colorado, Missouri, Oregon, Washington, California, Nebraska, Indiana, Ohio, and MI; (b) from Belle, MO, to CO; (c) from Burnside, KY, to points in Illinois, Indiana, Montana, Ohio and WI; and (d) from Dothan, AL, to FL, for 180 days. SUPPORTING SHIPPER(S): The Kingsford Company, P.O. Box 1033, 1700 Commonwealth Building, Louisville, KY 40201. SEND PROTESTS TO: Andrew V. Baylor DS, ICC, Room 2020, Federal Building, 230 N. First Avenue, Phoenix, AZ 85025.

MC 117883 (Sub-230 TA), filed October 24, 1978, and published in the FR issue of December 15, 1978, and republished, as corrected this issue. Applicant: SUBLER TRANSFER, INC., One Vista Drive, Versailles, OH 45380. Representative: Edward J. Subler (same address as applicant). Canned and preserved foodstuffs, from the facilities of Heinz U.S.A., Division of H. H. Heinz Company, at or near Pittsburgh, PA, to points in Kansas, Minnesota, Missouri, Nebraska and WI, restricted to traffic originating at the facilities of Heinz U.S.A., Division of H. J. Heinz Company at or near Pittsburgh, PA, and destined to the named destinations, for 180 days. SUPPORTING SHIPPER(S): Heinz U.S.A., Div., of H. J. Heinz Co., Coordinator-Distri-

bution Planning, P.O. Box 57, Pittsburgh, PA 15230. SEND PROTESTS TO: Paul J. Lowry DS, ICC, 5514-B Federal Bldg., 550 Main Street, Cincinnati, OH 45202. The purpose of this republication is to correct the Supporting Shipper(s) which is stated in the caption summary.

MC 117940 (Sub-305TA), filed December 19, 1978. Applicant: NATION-WIDE CARRIERS, INC., P.O. Box 104, Maple Plain, MN 55359. Representative: Allan L. Timmerman, 5300 Highway 12, Maple Plain, MN 55359. Canned goods from Arlington and Ortonville, MN and Bloomer, WI to points in KS and MO, for 180 days. An underlying ETA seeks up to 90 days of authority.

SUPPORTING SHIPPER(S): Big Stone Inc., Box 86, Chaska, MN 55318. SEND PROTESTS TO: Delores A. Poe, TA, ICC, 414 Federal Building & U.S. Courthouse, 110 South 4th Street, Minneapolis, MN 55401.

MC 118263 (Sub-77TA), filed December 18, 1978. Applicant: COLDWAY CARRIERS, INC., P.O. Box 2038, Clarksville, IN 47130. Representative: William P. Whitney, Jr., 708 McClure Building, Frankfort, KY 40601. Foodstuffs, (except in bulk), moving in vehicles equipped with mechanical refrigeration, from the facilities of Pet Incorporated at Frankfort, Hart, and Benton Harbor, MI, to points in IN, KY, OH and TN, for 180 days. An underlying ETA seeks up to 90 days of authority.

SUPPORTING SHIPPERS(S): Pet, Incorporated, Frozen Food Division, P.O. Box 392, St. Louis, MO 63166. SEND PROTESTS TO: Beverly J. Williams Transp. Asst., ICC, Federal Building & U.S. Courthouse, 46 East Ohio Street, Room 429, Indianapolis, IN 46204.

MC 118263 (Sub-78TA), filed December 18, 1978. Applicant: COLDWAY CARRIERS, INC., P.O. Box 2038, Clarksville, IN 47130. Representative: William P. Whitney, Jr., 708 McClure Building, Frankfort, KY 40601. Foodstuffs and dairy products, (except in bulk), moving in vehicles equipped with mechanical refrigeration, from the facilities of Munford Refrigerated Warehouses at Atlanta, GA, to points in IN, KY, TN, VA, and WV, for 180 days. An underlying ETA seeks up to 90 days of authority. SUPPORTING SHIPPERS(S): Munford Refrigerated Warehouses, P.O. Box 43267, Atlanta, GA 30336. SEND PROTESTS TO: Beverly J. Williams Transp. Asst., ICC, Federal Building & U.S. Courthouse, 46 East Ohio Street, Room 429, Indianapolis, IN 46204.

MC 119726 (Sub-156TA), filed December 15, 1978. Applicant: N.A.B. TRUCKING CO., INC., 1644 W. Edgewood Avenue, Indianapolis, IN 46217. Representative: James L. Beat-

tey, 130 E. Washington Street, Suite 1000, Indianapolis, IN 46204. Ground clay and absorbents, from the facilities of Waverly Mineral Products, located in Thomas County, GA, to points in the states of DE, IL, IN, MD, MN, NJ, NY, OH, PA, VA and WV, for 180 days. An underlying seeks 90 days authority.

SUPPORTING SHIPPER(S): Waverly Mineral Products Company, 3018 Market Street, Philadelphia, PA 19104. SEND PROTEST TO: Beverly J. Williams, Transp. Asst., ICC, Federal Building & U.S. Courthouse, 46 East Ohio Street, Room 429, Indianapolis, IN 46204.

MC 119741 (Sub-129TA), filed December 15, 1978. Applicant: GREEN FIELD TRANSPORT COMPANY, INC., 1515 Third Avenue, NW., P.O. Box 1235, Fort Dodge, IA 50501. Representative: D. L. Robson (Same address as applicant). Meats, meat products, meat by-products, and articles distributed by meat packinghouses, as described in Sections A and C of Appendix I to the Report in Descriptions in Motor Carrier Certificates, 61 M.C.C. 209 and 766, (except hides and commodities in bulk, in tank vehicles), from the facilities of Farmland Foods, Inc., at or near Crete, Lincoln, and Omaha, NE, and Carroll, Denison, Des Moines, Fort Dodge, Iowa Falls, and Sioux City, IA, to points in CO, IL, IN, IA, KS, MI, MN, MO, NE, ND, OH, SD, and WI, restricted to traffic originating at the above named origins and destined to the above named destinations, for 90 days. An underlying ETA seeks 90 days authority. SUPPORTING SHIPPER(S): Farmland Foods, Inc., P.O. Box 403, Denison, IA 51442. SEND PROTESTS TO: Herbert W. Allen DS, ICC, 518 Federal Building, Des Moines, IA 50309.

MC 120427 (Sub-25TA), filed December 19, 1978. Applicant: WILLIAMS TRANSFER, INC., 2128 East Highway 30, Grand Island, NE 68801. Representative: John K. Walker (same address as applicant). Meats, meat products and meat by-products and articles distributed by meat packinghouses, from Schuyler and Fremont, NE, to points in CA, for 180 days. An underlying ETA seeks up to 90 days of authority. SUPPORTING SHIPPER(S): Spencer Foods, Inc., P.O. Box 544, Schuyler, NE 68881. SEND PROTEST TO: Max H. Johnston, ICC, 285 Federal Bldg., 100 Centennial Mall North, Lincoln, NE 68508.

MC 120582 (Sub-6TA), filed December 18, 1978. Applicant: McMINN-VILLE FREIGHT LINE, INC., P.O. Box 790, Morrison Road, McMinnville, TN 37110. Representative: James Clarence Evans, 1800 Third National Bank Bldg., Nashville, TN 37219. Authority sought to operate as a common carrier, by motor vehicle, over regular

routes, transporting: General commodities, (with the usual exceptions), between McMinnville and also all points in Warren County, TN., as off-route points, on the one hand, and, on the other, Chattanooga, and that part of its commercial zone lying within the State of TN., for 180 days. SUPPORTING SHIPPER(S): There are approximately (22) statements of support attached to this application which may be examined at the Interstate Commerce Commission in Washington, D.C., or copies thereof which may be examined at the field office named below. SEND PROTESTS TO: Glenda Kuss Transp. Asst., ICC, Suite A-422 U.S. Court House, 801 Broadway, Nashville, TN 37203.

MC 123048 (Sub-422TA), filed December 15, 1978. Applicant: DIAMOND TRANSPORTATION SYSTEM, INC., 5021 21st Street, Racine, WI 53406. Representative: Carl S. Pope (Same address as applicant). Aluminum and aluminum articles, from the facilities of Kaiser Aluminum and Chemical Corp., at or near Ravenswood, WV., to the states of AL, AR, CT, DE, FL, GA, IL, IN, IA, KY, LA, ME, MD, MA, MI, MN, MS, MO, NH, NJ, NY, NC, OH, PA, RI, SC, TN, VT, VA, WV, WI and the DC., for 180 days. SUPPORTING SHIPPER(S): Kaiser Aluminum & Chemical Corp., P.O. Box 98, Ravenswood, WV 26164. SEND PROTESTS TO: Gail Daugherty Transp. Asst., ICC, U.S. Federal Building & Courthouse, 517 East Wisconsin Avenue, Room 619, Milwaukee, WI 53202.

MC 123294 (Sub-55TA), filed November 29, 1978, and published in the FR issue of December 7, 1978, and republished, as corrected this issue. Applicant: WARSAW TRUCKING CO., INC., 1102 West Winona, Warsaw, IN 46580. Representatives: H. E. Miller, Jr., South Haven Square, U.S. Highway 6, Valparaiso, IN 46383. Starch, from Chicago and Decatur, IL, Roby, IN, and Oak Creek, WI, to Troy and Urbana, OH, for 180 days. Applicant has also filed an underlying ETA seeking operating authority up to 90 days. SUPPORTING SHIPPER(S): Kimberly-Clark Corporation, 1414 W. Larsen Rd., Neenah, WI 49566. SEND PROTESTS TO: Lois Stahl Transp. Asst., ICC, Everett McKinley Dirksen Bldg., Room 1386, 219 S. Dearborn St., Chicago, IL 60604. The purpose of this republication is to add the word "to" in front of Troy which was previously omitted in the territorial description.

MC 124211 (Sub-352TA), filed December 14, 1978. Applicant: HILT TRUCK LINE, INC., P.O. Box 988 DTS, Omaha, NE 68101. Representative: Thomas L. Hilt (Same address as applicant). Copper pipe, copper tubing, copper products, insulated tubing, and

commodities used in the manufacture and distribution of the above commodities, from Sauget, IL, to points in the United States in and west of Montana, Wyoming, Nebraska, Colorado and New Mexico, (except Alaska and Hawaii and El Paso, TX), for 180 days. An underlying ETA seeks 90 days authority. SUPPORTING SHIPPER(S): Frank C. Becht, General Traffic Manager, Cerro Copper Products Co., P.O. Box 681, E. St. Louis, IL 62202. SEND PROTESTS TO: Carroll Russell DS, ICC, Suite 620, 110 North 14th Street, Omaha, NE 68102.

MC 124679 (Sub-96TA), filed December 11, 1978. Applicant: C. R. ENGLAND & SONS, INC., 975 West 2100 South, Salt Lake City, UT 84119. Representative: Daniel E. England, 975 West 2100 South, Salt Lake City, UT 84119. (1) *Foodstuffs*, (2) *foodstuffs*, (except yeast and bread making compounds and ingredients, and (3) *foodstuffs*, (1) From the facilities of Universal Foods Corporation at South San Francisco and Hayward, CA, to points in Idaho, Oregon, Washington and UT; and (2) from the facilities of Universal Foods Corporation at Oakland, CA, to points in Idaho, Oregon, Washington, and UT; (3) from the facilities of Universal Foods Corporation at South San Francisco, Hayward, and Oakland, CA, to Reno, NV, for 180 days. An underlying ETA seeks 90 days authority. SUPPORTING SHIPPER(S): Universal Foods Corporation, 21082 Cabot Boulevard, Hayward, CA 94545. (Peter J. Chagaris, Distribution Manager-West). SEND PROTESTS TO: L. D. Helfer DS ICC, 5301 Federal Building, Salt Lake City, UT 84138.

MC 124692 (Sub-256TA), filed December 20, 1978. Applicant: SAMMONS TRUCKING, P.O. Box 4347, Missoula, MT 59801. Representative: James B. Hovland, P.O. Box 1680, Fargo, ND 58107. *Agricultural chemicals and trees and weed killing compounds*, (except in bulk), (1) from Omaka, NE and Sergeant Bluff, Des Moines, Mason City, Fort Dodge, Perry and Alton, IA., to points in MN, ND, SD, WI, MT, UT, ID, WA, OR and WY; and (2) from Omaka, NE., to points in Iowa; and (3) from Sergeant Bluff, Des Moines, Mason City, Fort Dodge, Perry and Alton, IA., to points in NE. RESTRICTION: Restricted in parts (1), (2), and (3) above, to the transportation of traffic destined to Farmers Union Central Exchange, Inc. (CENEX) Cooperative facilities, for 180 days. An underlying ETA seeks 90 days authority. SUPPORTING SHIPPER(S): Farmers Union Central Exchange, Inc., Box 43089, St. Paul, MN 55146. SEND PROTESTS TO: Paul J. Labane DS, ICC, 2602-1st Avenue North, Billings, MT 59101.

MC 125770 (Sub-No. 14TA), filed December 18, 1978. Applicant: SPIEGEL TRUCKING, INC., Cape May Street, Harrison, NJ 07029. Representative: Joel J. Nagel, 19 Back Drive, Edison, NJ 08817. Authority sought to operate as a *contract carrier*, by motor vehicle, over irregular routes, transporting: *Parts and materials* used on the manufacture of office, home and library furniture, from points and places in CT, GA, IL, MD, MA, NY, NC, OH, PA, SC, and VA to the facility of Art Metal USA, Inc., in Newark, NJ., under continuing contract, or contracts, with Art Metal USA, Inc., for 180 days. An underlying ETA seeks 90 days authority. SUPPORTING SHIPPER(S): Art Metal USA, Inc., 300 Passaic Street, Newark, NJ 07104. SEND PROTESTS TO: Robert E. Johnston DS, ICC, 9 Clinton Street, Newark, NJ 07102.

MC 125996 (Sub-66TA), filed December 15, 1978. Applicant: ROAD RUNNER TRUCKING, INC., 2250 South 400 West, Salt Lake City, UT 84115. Representative: John P. Rhodes, P.O. Box 5000, Waterloo, IA 50704. *Such commodities* as are distributed by manufacturers of explosives and materials and supplies used in the manufacture and distribution of explosives, oxidizers, and boosters, (except commodities in bulk), (a) between West Jordan and Lehi, UT; Bonne Terre, MO; Plymouth, IN; and Biwabik, MN; and (b) between West Jordan and Lehi, UT; and Plymouth, IN; on the one hand, and, on the other, points in the United States, (except AK and HI), for 180 days. An underlying ETA seeks up to 90 days authority. SUPPORTING SHIPPER(S): Ireco Chemicals, Inc., Suite 700, Kennecott Building, Salt Lake City, UT 84133 (Ronald E. Bowes Traffic Manager) SEND PROTESTS TO: L. D. Helfer DS, ICC, 5301 Federal Building, Salt Lake City, UT 84138.

MC 126118 (Sub-111TA), filed December 19, 1978. Applicant: CRETE CARRIER CORPORATION, P.O. Box 81228, Lincoln, NE 68501. Representative: Duane W. Acklie (same address as applicant). *Malt beverages*, from New Orleans, LA, to points in GA, for 180 days. NOTE: Common control may be involved. An underlying ETA seeks up to 90 days of authority. SUPPORTING SHIPPER(S): Dixie Brewing Company, 2537 Tulane Avenue, New Orleans, LA 70119; Bill Laite Distributing Company 1820 7th Street, Macon, GA 31206. SEND PROTESTS TO: Max H. Johnston, DS, 285 Federal Building & Courthouse, 100 Centennial Mall North, Lincoln, NE 68508.

MC 126555 (Sub-61TA), filed December 8, 1978. Applicant: UNIVERSAL TRANSPORT, INC., P.O. Box 3000, Rapid City, SD 57709. Representative:

Barry C. Burnette, P.O. Box 3000, Rapid City, SD 57709. *Minerals*, from Pennington & Custer Counties, SD., to points in Montana, North Dakota, Utah and WY., for 180 days. An underlying ETA seeks 90 days authority. SUPPORTING SHIPPER(S): Pacer Corporation, P.O. Box 912, Custer, SD 57730. (Robert Cullum President & General Manager) SEND PROTESTS TO: J. L. Hammond DS, ICC, Room 455, Federal Building, Pierre, SD 57501.

MC 126844 (Sub-63TA), filed December 15, 1978. Applicant: R.D.S. TRUCKING CO., INC., 1713 North Main Road, Vineland, NJ 08360. Representative: Kenneth F. Dudley, 611 Church Street, P.O. Box 279, Otumwa, IA 52501. *Paper and paper products*, From Philadelphia, PA., Landisville, NJ, and the commercial zones thereof, to points in AL, AR, GA, IL, IN, LA, MI, MS, MO, NC, OH, SC, VA, WV, and WI., for 180 days. SUPPORTING SHIPPER(S): Scott Paper Co., Scott Plaza, Philadelphia, PA 19113. SEND PROTESTS TO: John P. Lynn Transp. Specialist, ICC, 428 East State Street, Room 204, Trenton, NJ 08608.

MC 134257 (Sub-3TA), filed December 19, 1978. Applicant: CARROLL'S TRANSFER, INCORPORATED, P.O. Box 265, Dublin, NC 28332. Representative: Ralph McDonald, P.O. Box 2246, Raleigh, NC 27602 Authority sought to operate as a *contract carrier*, by motor vehicle, over irregular routes, transporting: *Counting, controlling and measuring devices and components and subassemblies thereof*, (1) between the facilities of Veeder-Root Company at Hollidaysburg, PA, Hartford, CT, Elizabethtown, NC and Wilcox County, AL, and (2) from the facilities of Veeder-Root Company at Hollidaysburg, PA., to Greensboro, NC., under a continuing contract, or contracts, with Veeder-Root Company, for 180 days. An underlying ETA seeks 90 days authority. SUPPORTING SHIPPER(S): Veeder-Root Company, 70 Sargeant Street, Hartford, CT 06102. SEND PROTESTS TO: Archie W. Andrews DS, ICC, P.O. Box 26896, Raleigh, NC 27611.

MC 134813 (Sub-4TA), filed December 14, 1978. Applicant: WESTERN CARTAGE, INC., 2921 Dawson Road, Tulsa, OK 74110. Representative: Michael R. Vanderburg, 5200 South Yale, Suite 400, Tulsa, OK 74135. Authority sought to operate as a *contract carrier*, by motor vehicle, over irregular routes, transporting: *Tissue and tissue paper, including toilet tissue, facial tissues, towels, napkins, diaper paper on rolls, and waste paper in bales or on skids, and wood pulp, and all equipment, materials and supplies* used in the manufacturing and distri-

bution of the commodities named above, (except commodities in bulk and those that require the use of special equipment due to size or weight), Between the plants of Belco Tissue Mills, Tulsa, OK and Robel Tissue Mills, Pryor, OK, on the one hand, and, all points in the States of AR, CO, IL, IN, IA, KS, KY, LA, MS, MO, NE, NM, OH, OK, TN, & TN on the other, under a continuing contract, or contracts, with Belco Tissue Mills, Inc., for 180 days. An underlying ETA seeks 90 days authority. SUPPORTING SHIPPER(S): Belco Tissue Mills, Inc., 10002 East 52 Street, Tulsa, OK 74145. SEND PROTESTS TO: Connie Stanley Transp. Asst., Room 240 Old Post Office & Court House Building, 215 N.W., 3rd, Oklahoma City, OK 73102.

MC 135070 (Sub-24TA), filed December 19, 1978. Applicant: JAY LINES, INC., 720 N. Grand, Amarillo, TX 79120. Representative: Gallyn Larsen, 521 S. 14th Street, Lincoln, NE. *Citrus products*, from the facilities of Tropicana Products, Inc., in Manatee County, FL to points in TX and OK, for 180 days. An underlying ETA seeks up to 90 days of authority. SUPPORTING SHIPPER(S): Tropicana Products, Inc., P.O. Box 338, Bradenton, FL 33506. SEND PROTESTS TO: Haskell E. Ballard, DS, ICC, Box F-13206 Federal Building, Amarillo, TX 79101.

MC 135410 (Sub-33TA), filed December 19, 1978. Applicant: COURTNEY J. MUNSON, d.b.a. MUNSON TRUCKING, P.O. Box 266, North 6th Street Road, Monmouth, IL 61462. Representative: Stephen H. Loeb, Suite 200, 205 West Touhy Avenue, Park Ridge, IL 60068. *Foundry Shot* (except in bulk), from the facilities of Cardinal Steel Co., at Wadsworth, OH, to Peoria, Quincy, Rock Island, and Moline, IL and Keokuk, Davenport, Bettendorf, Dubuque, Washington, and Waterloo, IA, for 180 days. An underlying ETA seeks up to 90 days of authority. SUPPORTING SHIPPER(S): Valley Foundry Supply Co., P.O. Box 83 Rock Island, IL 61201. SEND PROTESTS TO: Charles D. Little, DS, ICC, 414 Leland Office Bldg., 527 East Capitol Avenue, Springfield, IL 62701.

MC 139193 (Sub-90TA), filed November 9, 1978, and published in the FEDERAL REGISTER issue of December 29, 1978, and republished as corrected this issue. Applicant: ROBERTS & OAKE, INC., Blue Ridge Tower, Suite 820, 4240 Blue Ridge Blvd., Kansas City, MO 64135. Representative: Jacob P. Billig, 2033 K Street, N.W., Suite 300, Washington, DC 20006. Authority sought to operate as a *contract carrier*, by motor vehicle, over irregular routes, transporting: *Meats, meat products, and meat by-products, and*

articles distributed by meat packing-houses, as described in Sections A and C of Appendix I to the report in *Descriptions in Motor Carrier Certificates*, 61 M.C.C. 209 and 766, (except commodities in bulk, hides and skins), from Montgomery, AL, to all points in the United States (except Alaska, Alabama, and Hawaii), restricted to a transportation service, performed under a continuing contract or contracts, with John Morrell & Co., for 180 days. An underlying ETA seeks up to 90 days authority. SUPPORTING SHIPPER(S): John Morrell & Co., Chicago, IL. SEND PROTESTS TO: John V. Barry DS, Room 600, 911 Walnut, Kansas City, MO 64106. The purpose of this republication is to add the commodities which were previously omitted in the caption.

MC 139822 (Sub-2TA), filed December 15, 1978. Applicant: FOOD CARRIER, INC., P.O. Box 2287, Savannah, GA 31402. Representative: Edward G. Villalon, 1032 Penn Bldg., Pa., Avenue and 13th Street, N.W., Washington, DC 20004. (1) *Feed and corn products*, (except in bulk, in tank vehicles), from the facilities of the Jim Dandy Company in Jefferson and Morgan Counties, AL and Robertson County, TN, to points in Alabama, Florida, Georgia, North Carolina, South Carolina, Tennessee, and VA; and (2) *Equipment, materials and supplies* used in manufacture, sale and distribution of the commodities named in (1) above from the destination states in Part (1) to the origins in Part (1), for 180 days. An underlying ETA seeks up to 90 days authority. SUPPORTING SHIPPER(S): The Jim Dandy Company, P.O. Box 10687, Birmingham, AL 35202. SEND PROTESTS TO: G. H. Fauss, Jr., DS, ICC, Box 35008, 400 West Bay Street, Jacksonville, FL 32202.

MC 140549 (Sub-13TA), filed December 19, 1978. Applicant: FRITZ TRUCKING, INC., East Highway 7, Clara City, MN 56222. Representative: Samuel Rubenstein, 301 North Fifth Street, Minneapolis, MN 55403. *Animal and poultry feed*, in bulk or in bags, also in bags when moving in mixed loads with bulk in or on auger equipped vehicles from Gluek, New Rickland and Minneapolis, MN to points in MT, for 180 days. SUPPORTING SHIPPER(S): Cargill, Inc., P.O. Box 9300, 15407 McGinty Road, Minneapolis, MN 55440. SEND PROTESTS TO: Delores A. Poe, TA, ICC, 414 Federal Building & U.S. Courthouse, 110 South 4th Street, Minneapolis, MN 55401.

MC 143436 (Sub-23TA), filed December 14, 1978. Applicant: CONTROLLED TEMPERATURE TRANSPORT, INC., 9049 Stonegate Road, Indianapolis, IN 46227. Representative:

Stephen M. Gentry, 1500 Main Street, Speedway, IN 46224. *General commodities*, (except those of unusual value, Classes A & B explosives, household goods as defined by the Commission, and those requiring special equipment), from Indianapolis, IN, to Chicago, IL, and its commercial zone (as defined by the Commission). RESTRICTION: Restricted to shipments having a prior or subsequent movement by rail, for 180 days. An underlying ETA seeks 90 days authority. SUPPORTING SHIPPER(S): National Piggyback Services, Inc., 537 Turtle Creek South Drive, Indianapolis, IN 46227. SEND PROTESTS TO: Beverly J. Williams, Transp. Asst., ICC, Federal Building & U.S. Courthouse, 46 East Ohio Street, Room 429, Indianapolis, IN 46204.

MC 144122 (Sub-35TA), filed December 19, 1978. Applicant: CARRETTA TRUCKING, INC., S. 160 Route 17 North, Paramus, NJ 07652. Representative: Joseph Carretta (same address as applicant). *Drugs, medicines, medical equipment, materials and supplies* (except in bulk) from the facilities of Darby Drug Group at Rockville Center, NY to Chicago, IL and Atlanta, GA, for 180 days. SUPPORTING SHIPPER(S): Darby Drug Group, 100 Banks Avenue, Rockville Center, NY 11570. SEND PROTESTS TO: Joel Morrows, DS, ICC, 9 Clinton Street, Newark, NJ 07102.

MC 144636 (Sub-3 TA), filed December 15, 1978. Applicant: VICTOR & SON TRUCKING, INC., 223 N. Erie, Pomona, CA 91768. Representative: Milton W. Flack, 4311 Wilshire Blvd., Suite 300, Los Angeles, CA 90010. Authority sought to operate as a *contract carrier*, by motor vehicle, over irregular routes, transporting: *fruit juice concentrate or fruit juices*, frozen or chilled (except in bulk), in vehicles equipped with mechanical refrigeration, from the facilities of Sunkist Growers, Inc., Orange Products Division, located at Ontario, CA, to (1) Shrewsbury, MA, Baltimore, MD, Greensboro and New Bern, NC, and (2) Youngstown and Cincinnati, OH; Atlanta, GA, Montgomery, AL, Detroit, MI, New Orleans, LA, Dallas and Houston, TX, St. Louis, MO, St. Paul, MN, Davenport, IA, Richmond, VA and Moline, IL, restricted in (2) above to stop in transit shipments having a final destination to a point or points in (1) above, under a continuing contract, or contracts, with Green Spot Co., located at South Pasadena, CA, for 180 days. SUPPORTING SHIPPER(S): Green Spot Company, 520 Mission Street, South Pasadena, CA 91030. SEND PROTESTS TO: Irene Carlos Transp. Asst., ICC, Room 1321 Federal Building, 300 North Los Angeles Street, Los Angeles, CA 90012.

MC 145737 (Sub-ITA), filed December 15, 1978. Applicant: HEUERTRZ TRUCKING, INC., 425 1st Street, N.W., LeMars, IA 51031. Representative: D. Douglas Titus, Suite 510 Benson Bldg., Sioux City, IA 51101. Authority sought to operate as a *contract carrier*, by motor vehicle, over irregular routes, transporting: *Meats, meat products, meat by-products and articles distributed by meat packing-houses, as described in Sections A and C of Appendix I to the Report in Descriptions in Motor Carrier Certificates, 61 M.C.C. 209 and 766*, from LeMars, IA, to all points in Illinois, Minnesota, Nebraska, South Dakota, and WI, under a continuing contract, or contracts, with Dubuque Packing Company, for 180 days. An underlying ETA seeks up to 90 days authority. SUPPORTING SHIPPER(S): Richard Ernst Traffic Manager, Dubuque Packing Company, LeMars, IA 51031. SEND PROTESTS TO: Carroll Russell DS, ICC, Suite 620, 110 North 14th Street, Omaha, NE 68102.

MC 145771TA, filed December 15, 1978. Applicant: KERWIN CARTAGE, INC., Box 1181, Seneca, SC 29678. Representative: Ronald N. Cobert, 1730 M. Street, N.W., Suite 501, Washington, D.C. 20036. *General commodities*, (except Class A & B explosives, household goods as defined by the Commission, commodities of unusual value and those requiring special equipment), between Oconee County, SC on the one hand, and, on the other, Greenville and Spartanburg Counties, SC restricted to interline operations only, for 180 days. SUPPORTING SHIPPER(S): There are approximately (6) statements of support attached to this application which may be examined at the Interstate Commerce Commission in Washington, D. C., or copies thereof which may be examined at the field office named below. SEND PROTESTS TO: E. E. Strotheid DS, ICC, Room 302, 1400 Building, 1400 Pickens Street, Columbia, SC 29201.

MC 145829TA, filed December 5, 1978. Applicant: ETI CORP., P.O. Box 549, Linden, NJ 07036. Representative: George A. Olsen, P.O. Box 357, Gladstone, NJ 07934. Authority sought to operate as a *contract carrier*, by motor vehicle, over irregular routes, transporting: *Such merchandise as is dealt in by wholesale, retail, chain, grocery, department stores, and food business houses, (except glass containers and commodities in bulk), and in connection therewith, equipment, materials and supplies used in the conduct of such business (except glass containers and commodities in bulk)*, Between points in CT, DE, MD, MA, NH, NJ, NY, PA, RI, VA, NC, SC, WV, GA, FL, AL, LA, MS, TN, and the District of

Columbia, under a continuing contract, or contracts, with Jewel Companies, Inc., for 180 days. An underlying ETA seeks 90 days authority. SUPPORTING SHIPPER(S): Jewel Companies, Inc., Jewel Park, Barrington, IL 60010. SEND PROTESTS TO: Robert E. Johnston DS, ICC, 9 Clinton Street, Newark, NJ 07102.

MC 145853 (Sub-ITA), filed Dec. Applicant: VECTOR TRANSPORTATION, INC., 157 Maple Street, Methuen, MA 01844. Representative: Samuel L. Watts, TDS, Inc., 1050 Waltham Street, Lexington, MA 02173. Authority sought to operate as a *contract carrier*, by motor vehicle, over irregular routes, transporting: *Steel shelving and products used or useful in the manufacture or marketing of steel shelving, (except in bulk)*, Between the facilities of Andrew Wilson Company, Lawrence, MA, on the one hand, and, on the other, points in the United States, (except Alaska, Connecticut, Hawaii, Massachusetts, Maine, New Hampshire, Rhode Island and VT), under a continuing contract, or contracts, with Andrew Wilson Company, for 180 days. An underlying ETA seeks 90 days authority. SUPPORTING SHIPPER(S): Andrew Wilson Company, 616 Essex Street, Lawrence, MA 01842. SEND PROTESTS TO: Max Gorenstein DS, ICC, Room 501, 150 Causeway Street, Boston, MA 02114.

MC 145881TA, filed December 18, 1978. Applicant: H & H TRANSPORTATION CO., P.O. Drawer "W", Belle, MO 65013. Representative: Thomas P. Rose, P.O. Box 205, Jefferson City, MO 65101. Authority sought to operate as a *contract carrier*, by motor vehicle, over irregular routes, transporting: *Charcoal, (in bulk)*, from the Cherokee Indian National charcoal facility at or near Talequah, OK., to the Kingsford Co., charcoal facility at or near Belle, MO., under a continuing contract, or contracts, with The Kingsford Company, for 180 days. An underlying ETA seeks 90 days authority. SUPPORTING SHIPPER(S): The Kingsford Company, Louisville, KY 40202. SEND PROTESTS TO: John V. Barry DS, Room 600, 911 Walnut, Kansas City, MO. 64106.

MC 145895TA, filed December 13, 1978. Applicant: STATE TRANSPORTATION, INC., P.O. Box 1349, Portsmouth, NH 03801. Representative: Robert G. Parks, 20 Walnut Street, Suite 101, Wellesley Hills, MA 02181. Authority sought to operate as a *contract carrier*, by motor vehicle, over irregular routes, transporting: *Malt beverages, in containers*, from South Volney, NY., to Biddeford, Portland, Augusta and Brewer, ME, under a continuing contract, or contracts, with Haffenreffer Beverage Co., Inc., of

Brewer, ME; Pine State Tobacco and Candy Co., of Augusta, ME; Nappi Distributors of Portland, ME, and New York Bottling Co., Inc., of Biddeford, ME., for 180 days. SUPPORTING SHIPPER(S): (1) York Bottling Co., Inc., One Lincoln St., Biddeford, ME. (2) Nappi Distributors, 235 Presumpcot St., Portland, ME. (3) Pine State Tobacco and Candy Co., 8 Ellis Avenue, Augusta, ME. (4) Haffenreffer Beverage Co., Inc., 2 Rudman Road, Brewer, ME. SEND PROTESTS TO: Ross J. Seymour DS, ICC, Room 3, 6 Loudon Road, Concord, NH 03301.

MC 145896TA, filed December 15, 1978. Applicant: WARREN MARR, an Individual, 2416 N. Marine Drive, Suite #217, Portland, OR 97217. Representative: Warren Marr (same address as applicant). (1) *Lumber and forest products*, from OR, to CA, and AZ., (2) *Building materials*, from Portland, OR, to points in OR, WA, CA, ID, MT, WV, WY, UT, NV, and from points in these states to Portland, OR; and (3) *Used vehicles*, from points in WA, ID, MT, WY, UT, CA, to Portland, OR, for 180 days. SUPPORTING SHIPPER(S): (1) Cowboy Truck Center, Inc., 930 S.E., 82nd Avenue, Portland, OR 97216. (2) M & C Lumber Products, Inc., 9020 N. Bradford, Portland, OR 97203 (3) C. A. Conners Construction Co., 6457 N.E., Columbia Blvd., Portland, OR 97213. SEND PROTESTS TO: R. V. Dubay DS, ICC, 114 Pioneer Courthouse, Portland, OR 97204.

MC 145914TA, filed December 19, 1978. Applicant: COASTAL TRUCK LINE, INC., How Lane, New Brunswick, NJ 08903. Representative: Herbert Burstein, One World Trade Center, Suite 2373, New York, NY 10048. Authority sought to operate as a *contract carrier*, by motor vehicle, over irregular routes, transporting: *Commodities for use in and sale from wholesale, retail and chain grocery and food business houses (except frozen commodities and commodities in bulk), and return of packaging and raw materials, between the facilities of Clorox Company at Jersey City, NJ, and points in the counties of Albany, Columbia, Dutchess, Greene, Montgomery, Orange, Putnam, Rensselaer, Rockland, Saratoga, Schenectady, Ulster, Warren & Westchester, NY., under a continuing contract, or contracts, with The Clorox Company, for 180 days. An underlying ETA seeks 90 days authority. SUPPORTING SHIPPER(S): The Clorox Company, 1221 Broadway, Oakland, CA 94612. SEND PROTESTS TO: Robert E. Johnston DS, ICC, 9 Clinton Street, Newark, NJ 07102.*

MC 145959TA, filed December 18, 1978. Applicant: THOMAS O. CARTMEL, P.O. Box 364, Westfield, IN

46074. Representative: Orville G. Lynch, P.O. Box 364, Westfield, IN 46074. Authority sought to operate as a *contract carrier*, by motor vehicle, over irregular routes, transporting: *Paper bags, on pallets, and materials and supplies* used in the manufacture and distribution of paper bags, between the facilities of Samson-Midamerica, Inc., at Indianapolis, IN, on the one hand, and on the other, points in KY, MD, MO, NY, NJ, NC, SC, TN, VA, WV, WI, and DC, under a continuing contract, or contracts, with Samson-Midamerica, Inc., for 180 days. SUPPORTING SHIPPER(S): Samson-Midamerica, Inc., 8111 Zionsville Road, Indianapolis, IN 46278. SEND PROTESTS TO: Beverly J. Williams Transp. Asst., ICC, Federal Bldg., & U.S. Courthouse, 46 East Ohio Street, Room 429, Indianapolis, IN 46204.

By the Commission.

H. G. HOMME, Jr.,
Secretary.

[FR Doc. 79-4001 Filed 2-5-79; 8:45 am]

[7035-01-M]

[Permanent Authority Decisions Volume
No. 6]

PERMANENT AUTHORITY APPLICATIONS

JANUARY 19, 1979.

The following applications are governed by Special Rule 247 of the Commission's *Rules of Practice* (49 CFR §1100.247). These rules provide, among other things, that a protest to the granting of an application must be filed with the Commission within 30 days after the date notice of the application is published in the FEDERAL REGISTER. Failure to file a protest, within 30 days, will be considered as a waiver of opposition to the application. A protest under these rules should comply with Rule 247(e)(3) of the Rules of Practice which requires that it set forth specifically the grounds upon which it is made, contain a detailed statement of protestant's interest in the proceeding (as specifically noted below), and shall specify with particularity the facts, matters, and things relied upon, but shall not include issues or allegations phrased generally. A protestant should include a copy of the specific portions of its authority which protestant believes to be in conflict with that sought in the application, and describe in detail the method—whether by joinder, interline, or other means—by which protestant would use such authority to provide all or part of the service proposed. Protests not in reasonable compliance with the require-

ments of the rules may be rejected. The original and one copy of the protest shall be filed with the Commission, and a copy shall be served concurrently upon applicant's representative, or upon applicant if no representative is named. If the protest includes a request for oral hearing, such request shall meet the requirements of section 247(e)(4) of the special rules and shall include the certification required in that section.

Section 247(f) provides, in part, that an applicant which does not intend timely to prosecute its application shall promptly request that it be dismissed, and that failure to prosecute an application under the procedures of the Commission will result in its dismissal.

Further processing steps will be by Commission notice, decision, or letter which will be served on each party of record. *Broadening amendments will not be accepted after the date of this publication.*

Any authority granted may reflect administratively acceptable restrictive amendments to the service proposed below. Some of the applications may have been modified to conform to the Commission's policy of simplifying grants of operating authority.

We Find:

With the exceptions of those applications involving duly noted problems (e.g., unresolved common control, unresolved fitness questions, and jurisdictional problems) we find, preliminarily, that each common carrier applicant has demonstrated that its proposed service is required by the public convenience and necessity, and that each contract carrier applicant qualifies as a contract carrier and its proposed contract carrier service will be consistent with the public interest and the national transportation policy. Each applicant is fit, willing, and able properly to perform the service proposed and to conform to the requirements of Title 49, Subtitle IV, United States Code, and the Commission's regulations. Except where specifically noted this decision is neither a major Federal action significantly affecting the quality of the human environment nor a major regulatory action under the Energy Policy and Conservation Act of 1975.

In those proceedings containing a statement or note that dual operations are or may be involved we find, preliminarily and in the absence of the issue being raised by a protestant, that the proposed dual operations are consistent with the public interest and the national transportation policy subject to the right of the Commission, which is expressly reserved, to impose such conditions as it finds necessary to insure that applicant's operations shall conform to the provisions of 49

U.S.C. §10930 (1978) [formerly section 210 of the Interstate Commerce Act].

In the absence of legally sufficient protests, filed within 30 days of publication of this decision-notice (or, if the application later becomes unopposed), appropriate authority will be issued to each applicant (except those with duly noted problems) upon compliance with certain requirements which will be set forth in a notification of effectiveness of this decision-notice. To the extent that the authority sought below may duplicate an applicant's existing authority, such duplication shall not be construed as conferring more than a single operating right.

Applicants must comply with all specific conditions set forth in the grant or grants of authority within 90 days after the service of the notification of the effectiveness of this decision-notice, or the application of a non-complying applicant shall stand denied.

By the Commission, Review Board Number 3, Members Parker, Fortier, and Hall.

H. G. HOMME, Jr.,
Secretary.

MC 409 (Sub-71F), filed December 27, 1978. Applicant: SCHROETLIN TANK LINE, INC., P.O. Box 511, Sutton, NE 68979. Representative: Steven K. Kuhlmann, P.O. 82028, Lincoln, NE 68501. To operate as a *common carrier*, by motor vehicle, in interstate or foreign commerce, over irregular routes, transporting *anhydrous ammonia*, in bulk, in tank vehicles, from the facilities of Gulf Central Pipeline, at or near Aurora, NE, to points in CO, KS, SD, and WY. (Hearing site: Lincoln or Omaha, NE.)

MC 2860 (Sub-172F), filed August 24, 1978, and previously noticed in the FEDERAL REGISTER issue of September 28, 1978. Applicant: NATIONAL FREIGHT, INC., 71 West Park Avenue, Vineland, NJ 08360. Representative: W. Randall Tye, 1400 Candler Building, Atlanta, GA 30303. To operate as a *common carrier*, by motor vehicle, in interstate or foreign commerce, over irregular routes, transporting *preserved foodstuffs, and canned foodstuffs* from Canajoharie, NY, to points in IN, KY, OH, and WV, restricted to the transportation of traffic originating at the named origin. (Hearing site: Washington, DC.)

NOTE.—This republication adds "preserved foodstuffs" and the restriction.

MC 13087 (Sub-46F), filed October 30, 1978. Applicant: STOCKBERGER TRANSFER & STORAGE, INC., 524 Second Street SW., Mason City, IA 50401. Representative: William L. Fairbank, 1980 Financial Center, Des Moines, IA 50309. To operate as a *common carrier*, by motor vehicle, in interstate or foreign commerce, over

irregular routes, transporting *meats, meat products and meat byproducts, and articles distributed by meat-packing houses*, as described in sections A and C of Appendix I to the report in *Descriptions in Motor Carrier Certification*, 61 M.C.C. 209 and 766 (except hides and commodities in bulk), from the facilities of The Rath Packing Co., at Waterloo, IA, to those points in the Upper Peninsula of MI. (Hearing site: Des Moines, IA, or Minneapolis, MN.)

MC 14702 (Sub-77F), filed November 24, 1978. Applicant: OHIO FAST FREIGHT, INC., 3893 Market Street NW., Warren, OH 44484. Representative: Michael Spurlock, 275 East State Street, Columbus, OH 43215. To operate as a *common carrier*, by motor vehicle, in interstate or foreign commerce, over irregular routes, transporting *asphalt roofing, roofing materials, composition shingles, rolled roofings, and accessories* for asphalt roofing, roofing materials, composition shingles, and rolled roofings, and *roofing paper, and roofing compound* (except liquid commodities, in bulk, in tank vehicles), from the facilities of Elk Corporation of Alabama, at Tuscaloosa, AL, to points in AR, FL, GA, KY, MS, TN, OH, PA, IN, and MO. (Hearing site: Columbus, OH.)

MC 1687 (Sub-19F), filed November 22, 1978. Applicant: WILLIAM MIRRER, d.b.a., MIRRER'S TRUCKING CO., 100 East 25th Street., Paterson, NJ 07514. Representative: George A. Olsen, P.O. Box 357, Gladstone, NJ 07934. To operate as a *common carrier*, by motor vehicle, in interstate or foreign commerce, over irregular routes, transporting *plastic granules* (except commodities in bulk), (1) from the facilities of Mobil Chemical Co., and Rexene Polyefins Company, at Joliet and Chicago, IL, to Santa Ana, CA, and Houston and Beaumont, TX, (2) from the facilities of Mobil Chemical Co. and Rexene Polyefins Company, at Chicago, IL, to points in NY, PA, CT, RI, and MA, (3) from the facilities of Mobil Chemical Co. and Rexene Polyefins Company, at Houston and Beaumont, TX, to Chicago, IL, and points in NY, PA, CT, RI, and MA, (4) from the facilities of Mobil Chemical Co. and Rexene Polyefins Company, at Santa Ana, CA, to points in TX, IL, NJ, and MO, (5) from the facilities of Mobil Chemical Co. and Rexene Polyefins Company, at Holyoke, MA, to Santa Ana, CA, and points in TX, and (6) from the facilities of Mobil Chemical Co. and Rexene Polyefins Company, at points in NJ, to points in NY, PA, CT, RI, and MA, restricted to the transportation of traffic originating at the named origins. (Hearing Site: New York, NY, or Washington, DC.)

MC 16872 (Sub-20F), filed November 22, 1978. Applicant: WILLIAM MIRRER, d.b.a., MIRRER'S TRUCKING CO., 100 East 25th Street, Paterson, NJ 07514. Representative: George A. Olsen, P.O. Box 357, Gladstone, NJ 07934. To operate as a *common carrier*, by motor vehicle, in interstate or foreign commerce, over irregular routes, transporting (1) *washing, cleaning, and scouring compounds* (except commodities in bulk), from the facilities of Witco Chemical Corp., at Paterson, NJ, to those points in the United States in and east of ND, SD, NE, KS, OK, and TX; and (2) *materials, equipment, and supplies* used in the manufacture and distribution of washing, cleaning, and scouring compounds (except commodities in bulk), from those points in the United States in and east of ND, SD, NE, KS, OK, and TX, to the facilities of Witco Chemical Corp., at Paterson, NJ. (Hearing Site: New York, NY, or Washington, DC.)

MC 19311 (Sub-52F), filed November 15, 1978. Applicant: CENTRAL TRANSPORT, INC., 34200 Mound Road, Sterling Heights, MI 48077. Representative: Elmer J. Maue (same address as applicant). To operate as a *common carrier*, by motor vehicle, in interstate or foreign commerce, over regular routes, transporting *general commodities* (except articles of unusual value, classes A and B explosives, household goods as defined by the Commission, commodities in bulk, and those requiring special equipment), (1) between Norwalk, OH, and Huntington, WV, (a) from Norwalk, OH over OH Hwy 61 to junction OH Hwy 3, then over OH Hwy 3 to junction U.S. Hwy 23, then over U.S. Hwy 23 to junction Interstate Hwy 64, then over Interstate Hwy 64 to Huntington, WV, and return over the same route, and (b) over U.S. Hwy 20 to junction OH Hwy 4, then over OH Hwy 4 to junction U.S. Hwy 23, then over U.S. Hwy 23 to junction Interstate Hwy 64, then over Interstate Hwy 64 to Huntington, WV, and return over the same route, (2) between Norwalk, OH and Charleston, WV, (a) from Norwalk, OH, over OH Hwy 13 to junction U.S. Hwy 33, then over U.S. Hwy 33 to junction WV Hwy 62, then over WV Hwy 62 to Charleston, WV, and return over the same route, and (b) from Norwalk, OH, over OH Hwy 13 to junction Interstate Hwy 71, then over Interstate Hwy 71 to junction U.S. Hwy 33, then over U.S. Hwy 33 to junction WV Hwy 62, then over WV Hwy 62 to Charleston, WV, and return over the same route, (3) between Cleveland, OH, and Charleston, WV, over Interstate Hwy 77, (4) between junction U.S. Hwy 23 and U.S. Hwy 35, and Charleston, WV, over U.S. Hwy 35, and (5) between junction Interstate Hwy 71 and Inter-

state Hwy 70, and Marietta, OH, from junction Interstate Hwy 71 and Interstate Hwy 70 over Interstate Hwy 70 to junction OH Hwy 60, then over OH Hwy 60 to Marietta, OH, and return over the same route, in (1) through (5) above, serving no intermediate points, and serving junction Interstate Hwy 70 and Interstate Hwy 71, and junction U.S. Hwy 23 and U.S. Hwy 35 for the purposes of joinder only, as alternate routes for operating convenience only. (Hearing site: Detroit, MI).

MC 29643 (Sub-13F), filed December 4, 1978. Applicant: WALSH TRUCKING SERVICE, INC., 50 Burney Avenue, Massena, NY 13662. Representative: Morton E. Kiel, Suite 6193, 5 World Trade Center, New York, NY 10048. To operate as a *common carrier*, by motor vehicle, in interstate or foreign commerce, over irregular routes, transporting *general commodities* (except articles of unusual value, classes A and B explosives, household goods as defined by the Commission, commodities in bulk, and those requiring special equipment), between points in Lewis and Jefferson Counties, NY, on the one hand, and, on the other, points in CT, MD, MA, NJ, NY, RI, DE, NH, VT, and PA, restricted against the transportation of traffic originating at or destined to points in Canada. (Hearing site: Syracuse, NY.)

MC 32882 (Sub-103F), filed November 13, 1978. Applicant: MITCHELL BROS. TRUCK LINES, 3841 North Columbia Boulevard, Portland, OR 97217. Representative: Edward G. Rawle, 1229 North Blue Gum Avenue, Anaheim, CA 92806. To operate as a *common carrier*, by motor vehicle, in interstate or foreign commerce, over irregular routes, transporting *highway marking strip, glass, spheres, ballotini, crushed and beaded, and cullet* (except in dump or tank vehicles), *materials, equipment, and supplies* used in the manufacture, distribution, and installation of highway marking strip, glass, spheres, ballotini, crushed and beaded, and cullet, from Cleveland, OH, Brownwood, TX, Anaheim, CA, and Canby, OR, to those points in the United States in and west of MI, OH, IN, IL, MO, AR, and TX (except AK and HI). (Hearing site: Los Angeles, CA, or Portland, OR.)

MC 34485 (Sub-3F), filed October 25, 1978, as previously published in FEDERAL REGISTER issue of December 19, 1978. Applicant: CLARK & REID, COMPANY, INC., Meadow Road, P.O. Box 426, Burlington, MA 01803. Representative: Charles Ephraim, Suite 600, 1250 Connecticut Avenue, NW., Washington, DC 20036. To operate as a *common carrier*, by motor vehicle, in interstate or foreign commerce, over irregular routes, transporting *household goods*, between points in the

United States (except AK and HI). NOTE: This republication removes the restriction. (Hearing site: Boston, MA.)

MC 37896 (Sub-30F), filed November 6, 1978. Applicant: YOUNGBLOOD TRUCK LINES, INC., U.S. Highway 25, P.O. Box 778, Fletcher, NC 28732. Representative: Charles Ephraim, Suite 600, 1250 Connecticut Avenue NW., Washington, DC 20036. To operate as a *common carrier*, by motor vehicle, in interstate or foreign commerce, over irregular routes, transporting *stoves and stove parts*, from points in Mitchell County, NC, to points in the United States (except AK and HI). NOTE: Dual operations are involved in this proceeding. (Hearing site: Charlotte, NC, or Washington, DC.)

MC 44735 (Sub-38F), filed December 15, 1978. Applicant: KISSICK TRUCK LINES, INC., a Kansas corporation, 7101 East 12th, Kansas City, MO 64126. Representative: John E. Jandera, 641 Harrison Street, Topeka, KS 66603. To operate as a *common carrier*, by motor vehicle, in interstate or foreign commerce, over irregular routes, transporting *iron and steel articles*, from Fort Smith, AR, to points in IA, KS, MO, and OK. (Hearing site: Little Rock, AR.)

MC 44735 (Sub-39F), filed December 15, 1978. Applicant: KISSICK TRUCK LINES, INC., a Kansas corporation, 7101 East 12th, Kansas City, MO 64126. Representative: John E. Jandera, 641 Harrison Street, Topeka, KS 66603. To operate as a *common carrier*, by motor vehicle, in interstate or foreign commerce, over irregular routes, transporting *iron and steel articles*, from Houston, TX, to points in AR, KS, MO, and OK. (Hearing site: Kansas City, MO.)

MC 44735 (Sub-40F), filed December 15, 1978. Applicant: KISSICK TRUCK LINES, INC., a Kansas corporation, 7101 East 12th, Kansas City, MO 64126. Representative: John E. Jandera, 641 Harrison Street, Topeka, KS 66603. To operate as a *common carrier*, by motor vehicle, in interstate or foreign commerce, over irregular routes, transporting (1) *iron and steel articles*, (2) *louvers*, and (3) *materials and supplies* for cooling towers, from points in OK, to points in KS, NE, MO, IA, IL, OK, IN, MI, ND, SD, WI, MN, and CO. (Hearing site: Oklahoma City, OK.)

MC 50069 (Sub-539F), filed December 22, 1978. Applicant: REFINERS TRANSPORT & TERMINAL CORPORATION, a Delaware corporation, 445 Earlwood Avenue, Oregon, OH 43616. Representative: J. A. Kundtz, 1100 National City Bank Building, Cleveland, OH 44114. To operate as a *common carrier*, by motor vehicle, in

interstate or foreign commerce, over irregular routes, transporting *liquid chemicals and petroleum products*, in bulk, in tank vehicles, from Robinson, IL, to points in LA. (Hearing site: Washington, DC.)

NOTE.—Dual operations may be at issue in this proceeding.

MC 69116 (Sub-210F), filed November 6, 1978. Applicant: SPECTOR INDUSTRIES, INC., a Delaware Corporation, d.b.a. SPECTOR FREIGHT SYSTEM, 1050 Kingery Highway, Bensenville, IL 60106. Representative: Edward G. Bazelon, 39 South LaSalle Street, Chicago, IL 60603. To operate as a *common carrier*, by motor vehicle, in interstate or foreign commerce, over irregular routes, transporting *stainless steel pipe and tubing*, from East Troy, WI, to points in AL, AR, CT, DE, GA, IA, IL, IN, KS, KY, LA, MA, MD, ME, MI, MN, MO, MS, NC, NE, NH, NJ, NY, OH, OK, PA, RI, SC, TN, TX, VA, WV, and DC. (Hearing site: Chicago, IL.)

MC 71074 (Sub-9F), filed July 7, 1978, and previously noticed in the FEDERAL REGISTER issue of December 19, 1978. Applicant: WAREHOUSE TRANSPORT, INC., 211 Plainfield Street, Springfield, MA 01107. Representative: David M. Marshall, 101 State Street, Suite 304, Springfield, MA 01103. To operate as a *contract carrier*, by motor vehicle, over irregular routes, transporting *such merchandise* as is dealt in by grocery and food business houses, and *materials, equipment, and supplies* used in the conduct of such business, (except commodities in bulk), (1) between points in CT, ME, MA, NH, RI, VT, Albany, Broome, Chemung, Chenango, Clinton, Columbia, Cortland, Delaware, Dutchess, Essex, Franklin, Fulton, Greene, Hamilton, Herkimer, Jefferson, Lewis, Madison, Montgomery, Onondaga, Oneida, Orange, Oswego, Otsego, Putnam, Rensselaer, Saratoga, Schoenectady, Schoharie, Schuyler, Steuben, Sullivan, Tioga, Tompkins, Ulster, Warren, and Washington Counties, NY, and Bradford, Carbon, Columbia, Lackawanna, Luzerne, Lycoming, Monroe, Montour, Northumberland, Pike, Schuylkill, Sullivan, Susquehanna, Tioga, Wayne, and Wyoming Counties, PA, and (2) between the points indicated in part (1), on the one hand, and, on the other, the facilities of The Great Atlantic & Pacific Tea Company, Inc., at or near Baltimore and Landover, MD, Edison and Florence, NJ, and Fort Washington and Yeadon, PA, under a continuing contract(s) with The Great Atlantic & Pacific Tea Company, Inc., of Montvale, NJ.

This republication shows the correct docket number for this proceeding as MC-71074 Sub 9F. (Hearing site: New York or Albany, NY.)

MC 74416 (Sub-18F), filed November 2, 1978. Applicant: LESTER M. PRANGE, INC., Box 1, Kirkwood, PA 17536. Representative: Chester A. Zyblut, 366 Executive Building, 1030 Fifteenth Street NW., Washington, DC 20005. To operate as a *common carrier*, by motor vehicle, in interstate or foreign commerce, over irregular routes, transporting (1) *fabricated sheet metal products, heating and air conditioning systems*, and (2) *equipment, materials, and supplies* used in the installation of the commodities named in (1) above, from Philadelphia, PA, to points in CT, DE, MA, MD, ME, NH, NJ, NY, OH, RI, VT, WV, and DC. (Hearing site: Washington, DC.)

MC 76032 (Sub-343F), filed November 27, 1978. Applicant: NAVAJO FREIGHT LINES, INC. 1205 South Platte River Drive, Denver, CO 80223. Representative: Gary Bronson, 301 South 11th Street, Fort Smith, AR 72901. To operate as a *common carrier*, by motor vehicle, in interstate or foreign commerce, over irregular routes, transporting *meats, meat products and meat byproducts*, and *articles* distributed by meat-packing houses, as described in sections A and C of Appendix I to the report in *Descriptions in Motor Carrier Certificates*, 61 M.C.C. 209 and 766, (except hides and commodities in bulk), from the facilities of MBPXL Corporation, at or near Dodge City, KS, to points in AZ, CA, CO, CT, DE, IL, IN, IA, KY, MD, MA, MI, MO, NE, NV, NJ, NM, NY, OK, OH, PA, RI, TX, WI, and DC, restricted to the transportation of traffic originating at the named origin. (Hearing site: Denver, CO, or Kansas City, MO.)

MC 82063 (Sub-98F), filed December 4, 1978. Applicant: KLIPSCH HAULING CO., a corporation, 10795 Watson Road, Sunset Hills, MO 63127. Representative: E. Stephen Heisley, 805 McLachlen Bank Building, 666 Eleventh Street, NW., Washington, DC 20001. To operate as a *common carrier*, by motor vehicle, in interstate or foreign commerce, over irregular routes, transporting *calcium bromide*, in bulk, in tank vehicles, from the facilities of Plastifax, Inc., at or near Gulfport, MO, to points in LA and TX. (Hearing site: Chicago, IL)

MC 82492 (Sub-209F), filed November 27, 1978. Applicant: MICHIGAN & NEBRASKA TRANSIT CO., INC., 2109 Olmstead Road, P.O. Box 2853, Kalamazoo, MI 49003. Representative: William C. Harris (same address as applicant). To operate as a *common carrier*, by motor vehicle, in interstate or foreign commerce, over irregular routes, transporting *frozen foods*, from the facilities of The Pillsbury Company and Fox DeLuxe Pizza Company, at

or near Joplin and Carthage, MO, to points in MN, IA, SD, NE, KS, IL, OH, IN, KY, TN, MI, and WI, restricted to the transportation of traffic originating at the named origins and destined to the named destinations. (Hearing site: Chicago, IL, or Columbus, OH)

MC 95876 (Sub-257F), filed November 3, 1978. Applicant: ANDERSON TRUCKING SERVICE, INC., 203 Cooper Ave., North, St. Cloud, MN 56301. Representative: Robert D. Gisl-vold, 1000 First National Bank Bldg., Minneapolis, MN 55402. To operate as a *common carrier*, by motor vehicle, in interstate or foreign commerce, over irregular routes, transporting *iron and steel articles*, from Gerald, MO, to points in CA, CT, DE, IA, ID, IL, IN, MA, MD, ME, MI, MN, MT, ND, NE, NH, NJ, NV, NY, OH, OR, PA, RI, SD, UT, VT, WA, WI, WV, and WY. (Hearing site: St. Louis or Kansas City, MO)

MC 104149 (Sub-206F), filed December 19, 1978. Applicant: OSBORNE TRUCK LINE, INC., P.O. Box 10727, Birmingham, AL 35202. Representative: William P. Jackson, Jr., P.O. Box 1240, Arlington, VA 22210. To operate as a *common carrier*, by motor vehicle, in interstate or foreign commerce, over irregular routes, transporting *mental articles*, between the facilities of O'Neal Steel, Inc., at or near Birmingham and Mobile, AL, Little Rock, AR, Jacksonville and Tampa, FL, Atlanta, GA, LaFayette, Monroe, and Shreveport, LA, Jackson, MS, and Chattanooga and Knoxville, TN, on the one hand, and, on the other, points in AL, AR, FL, GA, KY, LA, MD, MS, MO, NC, OK, SC, TN, TX, VA, and WV. (Hearing site: Birmingham, AL)

MC 105162 (Sub-2F), filed November 24, 1978. Applicant: McDONALD TRUCKING COMPANY, INC., 83-14 Cooper Avenue, Glendale, NY 11227. Representative: Martin Werner, 15th Floor, 888 Seventh Avenue, New York, NY 10019. To operate as a *common carrier*, by motor vehicle, in interstate or foreign commerce, over irregular routes, transporting *such commodities* as are dealt in by chain retail stores, between New York, NY, on the one hand, and, on the other, points in Dutchess and Ulster Counties, NY, under contract with F. W. Woolworth Co., of New York, NY. (Hearing site: New York, NY.)

MC 107012 (Sub-298F), filed November 13, 1978. Applicant: NORTH AMERICAN VAN LINES, INC., 5001 U.S. Highway 30 West, P.O. Box 988, Fort Wayne, IN 46801. Representative: David D. Bishop (same address as applicant). To operate as a *common carrier*, by motor vehicle, in interstate or foreign commerce, over irregular routes, transporting *such commodities* as are sold by wholesale and retail businesses, and *parts* for such com-

modities as are sold by wholesale and retail businesses, from the facilities of National Presto Industries, Inc., at or near Canton, MS, Alamogordo, NM, and Eau Claire, WI, to points in the United States (except AK and HI), restricted to the transportation of traffic originating at the named origins, and restricted against the transportation of household appliances from Eau Claire, WI, to points in the United States (except AK and HI), and restricted against the transportation of household appliances, from Canton, MS and Alamogordo, NM, to points in CT, DE, ME, MA, MD, NH, NJ, NY, PA, RI, VT, WV, and DC. (Hearing site: Madison, WI, or Washington, DC.)

MC 107012 (Sub-306F), filed November 15, 1978. Applicant: NORTH AMERICAN VAN LINES, INC., 5001 U.S. Highway 30 West, P.O. Box 988, Fort Wayne, IN 46801. Representative: Stephen C. Clifford (same address as applicant). To operate as a *common carrier*, by motor vehicle, in interstate or foreign commerce, over irregular routes, transporting *such commodities* as are sold by retail or wholesale businesses, from the facilities of Teledyne Water Pk, in Larimer County, CO, to points in CA, OR, TX, and WA, restricted to the transportation of traffic originating at the named origin. (Hearing site: Denver, CO, or Washington, DC.)

MC 107012 (Sub-316F), filed November 17, 1978. Applicant: NORTH AMERICAN VAN LINES, INC., 5001 U.S. Highway 30 West, P.O. Box 988, Fort Wayne, IN 46801. Representative: David D. Bishop (same address as applicant). To operate as a *common carrier*, by motor vehicle, in interstate or foreign commerce, over irregular routes, transporting *plumbing goods, vanities, and equipment, materials, and supplies* used in the manufacture of plumbing goods and vanities (except commodities in bulk), between the facilities of Universal Rundle Corporation, at or near Hondo and Corsicana, TX, Union Point and Monroe, GA, Ottumwa, IA, New Castle, PA, Salem, OH, Leominster, MA, Phoenix, AZ, Redlands, CA, Rensselaer and Crawfordsville, IN, on the one hand, and on the other, points in the United States (except AK and HI), restricted against the transportation of household, commercial, and institutional fixtures, between Rensselaer and Crawfordsville, IN, and Salem, OH, on the one hand, and, on the other, points in the United States (except Chicago, IL), and restricted against the transportation of household, commercial, and institutional fixtures, between Leominster, MA, and New Castle, PA, on the one hand, and, on the other, points in AZ, AR, CA, CO,

ID, IL, IN, IA, KS, KY, LA, MI, MN, MS, MO, MT, NE, NV, MN, ND, OH, OK, OR, SD, TN, TX, UT, WA, WI, and WY. (Hearing site: Philadelphia, PA, or Washington, DC.)

MC 107012 (Sub-317F), filed November 17, 1978. Applicant: NORTH AMERICAN VAN LINES, INC., 5001 U.S. Highway 30 West, P.O. Box 988, Fort Wayne, IN 46801. Representative: Gerald A. Burns, (same address as applicant). To operate as a *common carrier*, by motor vehicle, in interstate or foreign commerce, over irregular routes, transporting *baby strollers, baby swings, portable baby beds, baby carriers, baby seats, and juvenile care products*, from the facilities of Gerico Inc., at or near Denver, CO, to points in the United States (except AK, HI, and CO), restricted to the transportation of traffic originating at the named origin. (Hearing Site: Denver, CO, or Washington, DC)

MC 107012 (Sub-320F), filed November 17, 1978. Applicant: NORTH AMERICAN VAN LINES, INC., 5001 U.S. Highway 30 West, P.O. Box 988, Fort Wayne, IN 46801. Representative: Gerald A. Burns, (same address as applicant). To operate as a *common carrier*, by motor vehicle, in interstate or foreign commerce, over irregular routes, transporting *such commodities* as are manufactured, marketed, and distributed by retail, wholesale, and catalogue sales businesses, between the facilities of Smith Enterprises, Inc., at or near Rock Hill, SC, on the one hand, and, on the other, points in the United States (except AK, HI, and SC), restricted to the transportation of traffic originating at or destined to the named facilities. (Hearing Site: Charlotte, NC, or Washington, DC)

MC 107012 (Sub-324F), filed November 17, 1978. Applicant: NORTH AMERICAN VAN LINES, INC., 5001 U.S. Highway 30 West, P.O. Box 988, Fort Wayne, IN 46801. Representative: Gerald A. Burns, (same address as applicant). To operate as a *common carrier*, by motor vehicle, in interstate or foreign commerce, over irregular routes, transporting *ice merchandisers and refrigeration units*, from the facilities of the Starrett Corp., at or near Tampa, FL, to points in the United States (except points in Greene and Craighead Counties, AR, and AK, FL, IL, IN, MI, MO, NE, OH, and WI). (Hearing Site: Tampa, FL, or Washington, DC)

MC 107295 (Sub-900F), filed December 18, 1978. Applicant: PRE-FAB TRANSIT CO., a corporation, P.O. Box 146, Farmer City, IL 61842. Representative: Mack Stephenson, 42 Fox Mill Lane, Springfield, IL 62707. To operate as a *common carrier*, by motor vehicle, in interstate or foreign commerce, over irregular routes, trans-

porting plumbing goods and fixtures, from Pacoima, CA, to points in TX, GA, NJ, OH, LA, MS, IN, KS, MO, OK, CO, WA, OR, ID, WY, PA, and IA. (Hearing site: Los Angeles or San Francisco, CA.)

MC 107515 (Sub-1196F), filed December 19, 1978. Applicant: REFRIGERATED TRANSPORT CO., INC., P.O. Box 308, Forest Park, GA 30050. Representative: Alan E. Serby, 3390 Peachtree Road, 5th Floor, Atlanta, GA 30326. To operate as a common carrier, by motor vehicle, in interstate or foreign commerce, over irregular routes, transporting (1) petroleum, petroleum products, vehicle body sealer, and sound deadener compounds, (except commodities in bulk, in tank vehicles), and filters, from points in Warren County, MS, to points in AL, AR, CO, FL, GA, IL, IN, IA, KS, KY, LA, MI, MN, MS, MO, NE, NM, NC, ND, OH, OK, SC, SD, TX, and WI, and (2)(a) petroleum, petroleum products, vehicle body sealer, and sound deadener compounds, and filters, and (b) materials, equipment, and supplies used in the manufacture and distribution of the commodities in (1) above, (except in bulk, in tank vehicles), from points in AL, GA, IL, IN, KY, OH, OK, and SC, to points in Warren County, MS, restricted in part (1) and (2) above, to the transportation of traffic originating at or destined to the facilities of Quaker State Oil Refining Corporation, in Warren County, MS. NOTE: Dual operations may be involved. (Hearing site: Pittsburgh, PA.)

MC 108119 (Sub-113F), filed December 21, 1978. Applicant: E. L. MURPHY TRUCKING COMPANY, a Corporation, P.O. Box 43010, St. Paul, MN 55164. Representative: Andrew R. Clark, 1000 First National Bank Bldg., Minneapolis, MN 55402. To operate as a common carrier, by motor vehicle, in interstate or foreign commerce, over irregular routes, transporting machinery, from points in Los Angeles, Orange, and Ventura Counties, CA, to points in AZ, NV, and TX. (Hearing site: Los Angeles or San Francisco, CA.)

MC 108119 (Sub-114F), filed December 27, 1978. Applicant: E. L. MURPHY TRUCKING COMPANY, a Corporation, P.O. Box 43010, St. Paul, MN 55164. Representative: Andrew R. Clark, 1000 First National Bank Bldg., Minneapolis, MN 55402. To operate as a common carrier, by motor vehicle, in interstate or foreign commerce, over irregular routes, transporting agricultural irrigational equipment, from Tifton and Atlanta, GA, Centerville, UT, and points in Denver, Arapahoe, Adams, Jefferson, and Douglas Counties, CO, to points in the United States (except AK and HI). (Hearing site: Denver, CO.)

MC 108119 (Sub-115F), filed December 27, 1978. Applicant: E. L. MURPHY TRUCKING COMPANY, a Corporation, P.O. Box 43010, St. Paul, MN 55164. Representative: Andrew R. Clark, 1000 First National Bank Bldg., Minneapolis, MN 55402. To operate as a common carrier, by motor vehicle, in interstate or foreign commerce, over irregular routes, transporting cooling towers, between points in Sonoma County, CA, on the one hand, and, on the other, points in the United States (except AK and HI). (Hearing site: San Francisco or Los Angeles, CA.)

MC 109689 (Sub-342F), Filed December 21, 1978. Applicant: W. S. HATCH CO., a Corporation, P.O. Box 1825, Salt Lake City, UT 84110. Representative: Mark K. Boyle, 10 W. Broadway #400, Salt Lake City, UT 84101. To operate as a common carrier, by motor vehicle, in interstate or foreign commerce, over irregular routes, transporting borate rock, in bulk, from Dunn, CA, to the facilities of Owens-Corning Fiberglass Corporation in GA, KS, NJ, SC, TN, and TX. (Hearing site: Salt Lake City, UT)

MC 109692 (Sub-76F), filed November 6, 1978. Applicant: GRAIN BELT TRANSPORTATION COMPANY, a Corporation, Route 13, Kansas City, MO 64161. Representative: Warren H. Sapp, P.O. Box 16047, Kansas City, MO 64112. To operate as a common carrier, by motor vehicle, in interstate or foreign commerce, over irregular routes, transporting general commodities (except those of unusual value, classes A and B explosives, perishable commodities, household goods as defined by the Commission commodities in bulk, and those requiring special equipment), between the Kansas City, MO-KS Commercial Zone, on the one hand, and, on the other, points in Norton, Phillips, Smith, Jewell, Republic, Washington, Marshall, Nemaha, Brown, Doniphan, Rooks, Osborne, Mitchell, Cloud, Clay, Riley, Pottawatomie, Jackson, Atchison, Jefferson, Leavenworth, Russell, Lincoln, Ottawa, Dickinson, Geary, Morris, Wabunsee, Shawnee, Douglas, Johnson, Barton, Ellsworth, Saline, McPherson, Marion, Chase, Morris, Rice, Lyon, Osage, Coffey, Franklin, Miami, Anderson, Reno, Harvey, Sedgwick, Wyandotte, Butler, and Greenwood Counties, KS.

NOTE: The purpose of this filing is to eliminate the gateway of those points in NE which are within 15 miles of Lanham, NE, and which are also within 20 miles of Hollenberg, KS. (Hearing Site: Kansas City, MO)

MC 111485 (Sub-23F), filed November 17, 1978. Applicant: PASCHALL TRUCK LINES, INC., Route 4, Murray, KY 42071. Representative: Robert H. Kinker, 314 W. Main Street,

P.O. Box 464, Frankfort, KY 40602. To operate as a common carrier, by motor vehicle, in interstate or foreign commerce, over irregular routes, transporting general commodities (except those of unusual value, classes A and B explosives, household goods as defined by the Commission, and commodities in bulk), between the facilities of Hickman-Fulton County Riverport, at or near Hickman, KY, on the one hand, and, on the other, points in the United States (except AK and HI). (Hearing site: Murray, KY)

MC 111485 (Sub-24F), filed November 30, 1978. Applicant: PASCHALL TRUCK LINES, INC., Route 4, Murray, KY 42071. Representative: Robert H. Kinker, 314 West Main Street, P.O. Box 464, Frankfort, KY 40602. To operate as a common carrier, by motor vehicle, in interstate or foreign commerce, over irregular routes, transporting general commodities (except those of unusual value, classes A and B explosives, household goods as defined by the Commission, commodities in bulk, and those requiring special equipment), between the facilities of G.A.F. Corporation, at Calvert City, KY, on the one hand, and, on the other, points in the United States (except AK and HI). (Hearing site: Murray, KY)

MC 111812 (Sub-602F), filed November 27, 1978. Applicant: MIDWEST COAST TRANSPORT, INC., P.O. Box 1233, Sioux Falls, SD 57101. Representative: Ralph H. Jinks (same address as applicant). To operate as a common carrier, by motor vehicle, in interstate or foreign commerce, over irregular routes, transporting petroleum products, in packages, from Reno and Rouseville, PA, to points in FL. (Hearing site: Chicago, IL)

MC 111812 (Sub-603F), filed November 29, 1978. Applicant: MIDWEST COAST TRANSPORT, INC., P.O. Box 1233, Sioux Falls, SD 57101. Representative: Ralph H. Jinks (same address as applicant). To operate as a common carrier, by motor vehicle, in interstate or foreign commerce, over irregular routes, transporting games, toys, and parts for games and toys, from Taunton and Salem, MA, and Montville, CT, to Des Moines and Urbandale, IA. (Hearing site: Boston, MA)

MC 112016 (Sub-15F), filed November 2, 1978. Applicant: BENMAR TRANSPORT & LEASING CORP., 405 Third Avenue, Brooklyn, NY 11215. Representative: Eugene M. Malkin, Suite 6193, 5 World Trade Center, New York, NY 10048. To operate as a contract carrier, by motor vehicle, in interstate or foreign commerce, over irregular routes, transporting (1) such commodities as are dealt in or used by discount depart-

ment stores, and (2) *equipment, materials, and supplies* used in the conduct of the commodities in (1) above, (except foodstuffs and commodities in bulk), between New York, NY, and Seacaus, NJ, on the one hand, and, on the other, points in MN, under contract with Jubilee Shops Inc., of Seacaus, NJ. (Hearing site: New York, NY)

MC 114552 (Sub-186F), filed November 22, 1978. Applicant: SENN TRUCKING CO., a corporation, P.O. Drawer 220, Newberry, SC 29108. Representative: William P. Jackson, Jr., 3426 North Washington Boulevard, P.O. Box 1240, Arlington, VA 22210. To operate as a *common carrier*, by motor vehicle, in interstate or foreign commerce, over irregular routes, transporting *asbestos cement pipe, couplings, and fittings, and accessories* used in the installation of asbestos cement pipe, couplings, and fittings (except commodities in bulk), from the facilities of CertainTeed Corporation, at Ambler, PA, to those points in the United States in the east of WI, IL, KY, TN, and MS and in and west of OH, WV, VA, MD, and DC. (Hearing site: Washington, DC)

MC 114552 (Sub-187F), filed November 22, 1978. Applicant: SENN TRUCKING CO., a corporation, P.O. Drawer 220, Newberry, SC 29108. Representative: William P. Jackson, Jr., 3426 North Washington Boulevard, P.O. Box 1240, Arlington, VA 22210. To operate as a *common carrier*, by motor vehicle, in interstate or foreign commerce, over irregular routes, transporting *asbestos cement pipe, couplings, and fittings, and accessories* used in the installation of asbestos cement pipe, couplings, and fittings (except commodities in bulk), from the facilities of CertainTeed Corporation, at Hillsboro, TX, to points in the United States (except AK and HI). (Hearing site: Dallas, TX, or Washington, DC)

MC 114552 (Sub-188F), filed November 24, 1978. Applicant: SENN TRUCKING CO., a corporation, P.O. Drawer 220, Newberry, SC 29108. Representative: Frank A. Graham, Jr., 707 Security Federal Building, Columbia, SC 29201. To operate as a *common carrier*, by motor vehicle, in interstate or foreign commerce, over irregular routes, transporting (1) *clay and clay products* (except commodities in bulk), from Paris, TN, to points in the United States (except AK and HI); and (2) *materials, equipment, and supplies* used in the manufacture, processing, and distribution of clay and clay products (except commodities in bulk), from points in the United States (except AK and HI), to Paris, TN. (Hearing site: Columbia, SC, or Charlotte, NC)

MC 116982 (Sub-15F), filed November 29, 1978. Applicant: FUCHS, INC., R. R. 1, Box 576, Sauk City, WI 53583. Representative: Wayne W. Wilson, 150 East Gilman Street, Madison, WI 53703. To operate as a *contract carrier*, by motor vehicle, in interstate or foreign commerce, over irregular routes, transporting *junk, salvage, and surplus goods*, from Chicago, IL, to points in WI, under contract with Gerald Wagner, doing business as G. Wagner Surplus, of Oak Lawn, IL. (Hearing site: Chicago, IL, or Madison, WI)

MC 117119 (Sub-711F), filed December 27, 1978. Applicant: WILLIS SHAW FROZEN EXPRESS, INC., P.O. Box 128, Elm Springs, AR 72728. Representative: M. M. Geffon, P.O. Box 156, Mt. Laurel, NJ 08054. To operate as a *common carrier*, by motor vehicle, in interstate or foreign commerce, over irregular routes, transporting *acids, chemicals, powdered metals, salt, and chemical compounds*, (except commodities in bulk), from Irvine, CA, to points in IL, MA, OR, TX, and WA. (Hearing site: Boston, MA, or Washington, DC.)

MC 117815 (Sub-305F), filed December 15, 1978. Applicant: PULLEY FREIGHT LINES, INC., 405 S.E. Twentieth Street, Des Moines, IA 50317. Representative: Michael L. Carter (same address as applicant). To operate as a *common carrier*, by motor vehicle, in interstate or foreign commerce, over irregular routes, transporting *such commodities* as are dealt in by business and office supply companies, from the facilities of United Stationers, at Forest Park, IL, to Des Moines, IA, restricted to the transportation of traffic originating at the named origin and destined to the named destination. (Hearing site: Chicago, IL, or Des Moines, IA.)

MC 118159 (Sub-308F), filed December 22, 1978. Applicant: NATIONAL REFRIGERATED TRANSPORT, INC., a Louisiana corporation, P.O. Box 51366 Dawson Station, Tulsa, OK 74151. Representative: Warren L. Troupe, 2480 East Commercial Boulevard, Ft. Lauderdale, FL 33308. To operate as a *common carrier*, by motor vehicle, in interstate or foreign commerce, over irregular routes, transporting *foodstuffs*, from Albion, NY, and Flemington, NJ, to points in AL, AR, CO, FL, GA, LA, MS, NM, NC, OK, SC, TN, and TX. (Hearing site: Atlanta, GA.)

MC 118159 (Sub-309F), filed December 28, 1978. Applicant: NATIONAL REFRIGERATED TRANSPORT, INC., a Louisiana corporation, P.O. Box 51366 Dawson Station, Tulsa, OK 74151. Representative: Warren L. Troupe, 2480 East Commercial Boulevard, Ft. Lauderdale, FL 33308. To op-

erate as a *common carrier*, by motor vehicle, in interstate or foreign commerce, over irregular routes, transporting *cleaning, scouring and washing compounds, sodium bicarbonate, and sodium carbonate*, (except commodities in bulk), from the facilities of Church & Dwight Company, Inc., at or near Syracuse, NY, to points in AR, CO, IL, IA, KS, MN, MO, NE, NM, ND, OK, SD, TN, TX, UT, WI, and WY. (Hearing site: Atlanta, GA.)

MC 118202 (Sub-97F), filed November 29, 1978. Applicant: SCHULTZ TRANSIT, INC., P.O. Box 406, 323 Bridge Street, Winona, MN 55987. Representative: Robert S. Lee, 1000 First National Bank, Minneapolis, MN 55402. To operate as a *common carrier*, by motor vehicle, in interstate or foreign commerce, over irregular routes, transporting *flour* (except commodities in bulk), from Winona, MN to points in AL, AR, CT, DE, FL, GA, IL, IN, IA, KY, LA, ME, MD, MA, MI, MS, NH, NJ, NY, NC, OH, PA, RI, SC, TN, TX, VT, VA, WV, WI, and DC. (Hearing Site: Minneapolis, MN)

MC 118202 (Sub-98F), filed November 29, 1978. Applicant: SCHULTZ TRANSIT, INC., P.O. Box 406, 323 Bridge Street, Winnoa, MN 55987. Representative: John P. Rhodes, P.O. Box 5000, Waterloo, IA 50704. To operate as a *common carrier*, by motor vehicle, in interstate or foreign commerce, over irregular routes, transporting *preserved foodstuffs*, from the facilities of Heinz U.S.A., Div. of H. J. Heinz Co., at or near Pittsburgh, PA, to points in KS, MN, MO, ND, SD, and WI, restricted to the transportation of traffic originating at the named origin and destined to the named destinations. (Hearing Site: Washington, DC.)

MC 119493 (Sub-247F), filed December 4, 1978. Applicant: MONKEM COMPANY, INC., P.O. Box 1196, Joplin, MO 64801. Representative: Lawrence F. Kloepfel (same address as applicant). To operate as a *common carrier*, by motor vehicle, in interstate or foreign commerce, over irregular routes, transporting *flour, flour mixes, and flour meals*, (except commodities in bulk), from points in IL and IN to points in AL, AR, FL, GA, LA, MS, NC, SC, and TX. (Hearing site: Kansas City or St. Louis, MO.)

MC 119522 (Sub-40F), filed November 20, 1978. Applicant: McCAIN TRUCKING, INC., 2425 Walton Street, P.O. Box 2159, Anderson, IN 46011. Representative: John B. Leatherman, Jr. (same address as applicant). To operate as a *common carrier*, by motor vehicle, in interstate or foreign commerce, over irregular routes, transporting (1) *boxes, sheets, and paper*, (a) from Terre Haute and Ft. Wayne, IN, to Lexington, KY, and (b) from Lexington, KY, to points in IN, IL, and

OH; and (2) *materials and supplies* used in the manufacture of boxes, sheets, and paper, from points in IN, IL, and OH to Lexington, KY. (Hearing Site: Indianapolis, IN, or Chicago, IL.)

NOTE. Dual operations are at issue in this proceeding.

MC 119789 (Sub-535F), filed December 21, 1978. Applicant: CARAVAN REFRIGERATED CARGO, INC., P.O. Box 226188, Dallas, TX 75266. Representative: James K. Newbold, Jr. (same address as applicant). To operate as a *common carrier*, by motor vehicle, in interstate or foreign commerce, over irregular routes, transporting *transformers and parts* for transformers, (except commodities which because of size or weight require the use of special equipment), from Arcadia, FL, to points in AL, CT, DE, FL, GA, IL, IN, KY, ME, MD, MA, MS, NH, NJ, NY, NC, OH, PA, RI, SC, TN, VT, VA, WV, and DC. Hearing site: Tampa, FL.)

MC 123255 (Sub-175F), filed August 23, 1978, as previously published in FEDERAL REGISTER issue of October 5, 1978. Applicant: B & L MOTOR FREIGHT, INC., 1984 Coffman Road, Newark, OH 43055. Representative: C. F. Schnee, Jr. (same address as applicant). To operate as a *common carrier*, by motor vehicle, in interstate or foreign commerce, over irregular routes, transporting *such commodities* as are dealt in or used by manufacturers of glass and glass products, (except commodities in bulk), between the facilities of or used by Anchor Hocking Corporation, at points in CA, FL, IL, IN, MD, MN, NJ, OH, PA, TX, and WV, on the one hand, and, on the other, points in the United States (except AK and HI), restricted to the transportation of traffic originating at or destined to Anchor Hocking Corporation, Gas Transport, Inc., Carr-Lowrey Glass Company, Plastics, Inc., Moldcraft Incorporated, Keenan Oil Co., The Phoenix Glass Company, Zanesville Mould Company, National Retailers Guild, Inc., and Amerock Corporation.

NOTE: This republication modifies the commodities description and adds the restriction. (Hearing site: Columbus, OH.)

MC 123255 (Sub-191F), filed December 27, 1978. Applicant: B & L MOTOR FREIGHT, INC., 1984 Coffman Road, Newark, OH 43055. Representative: C. F. Schnee, Jr. (same address as applicant). To operate as a *common carrier*, by motor vehicle, in interstate or foreign commerce, over irregular routes, transporting *foodstuffs* (except commodities in bulk), from Brocton and Westfield, NY, and North East, PA, to points in OH. (Hearing site: Columbus, OH)

MC 123255 (Sub-192F), filed December 27, 1978. Applicant: B & L MOTOR FREIGHT, INC., 1984 Coffman Road, Newark, OH 43055. Representative: C. F. Schnee, Jr. (same address as applicant). To operate as a *common carrier*, by motor vehicle, in interstate or foreign commerce, over irregular routes, transporting *plastics and plastic articles*, between the facilities of International Paper company, at or near Hudson, NC, on the one hand, and, on the other, points in the United States (except AK and HI). (Hearing site: Columbus, OH.)

MC 124692 (Sub-252F), filed November 20, 1978. Applicant: SAMMONS TRUCKING, a corporation, P.O. Box 4347, Missoula, MT 59806. Representative: J. David Douglas (same address as applicant). To operate as a *common carrier*, by motor vehicle, in interstate or foreign commerce, over irregular routes, transporting *asbestos cement pipe, couplings, and fittings, and accessories* used in the installation of asbestos cement pipe, couplings, and fittings (except commodities in bulk), from the facilities of Certain-Teed Corp., at Hillsboro, TX, to points in the United States (except AK and HI). (Hearing site: Philadelphia, PA, or Washington, DC.)

MC 124692 (Sub-253F), filed November 21, 1978. Applicant: SAMMONS TRUCKING, a corporation, P.O. Box 4347, Missoula, MT 59806. Representative: J. David Douglas (same address as applicant). To operate as a *common carrier*, by motor vehicle, in interstate or foreign commerce, over irregular routes, transporting *such commodities* as are dealt in by farm supply cooperatives (except foodstuffs, commodities in bulk, household goods as defined by the Commission, feed, feed ingredients, commodities which, because of size and weight, require the use of special equipment, agricultural machinery and implements, other than hand, and agricultural tractors), (1) from points in MO, IA, and NE to points in MT, WY, ID, ND, SD, UT, WA, OR, NM, and WI, and (2) between points in IA and NE, restricted to the transportation of traffic originating at the named origins and destined to the facilities of Farmers Union Central Exchange, Inc. (Cenex), in the named destinations. (Hearing site: St. Paul, MN.)

MC 124692 (Sub-254F), filed November 21, 1978. Applicant: SAMMONS TRUCKING, a corporation, P.O. Box 4347, Missoula, MT 59806. Representative: J. David Douglas (same address as applicant). To operate as a *common carrier*, by motor vehicle, in interstate or foreign commerce, over irregular routes, transporting (1) *insulated building and roofing panels, and equipment, materials, and supplies*

used in the installation of insulated building and roofing panels (except commodities in bulk), from the facilities of Panel Era Corporation, at or near Chicago, IL, Washington, DC, Atlanta, GA, Dallas, TX, and Salt Lake City, UT, to points in the United States (including AK, excluding HI); and (2) *materials, equipment, and supplies* used in the manufacture and distribution of the commodities in (1) above (except commodities in bulk), from points in the United States (including AK, excluding HI), to the facilities of Panel Era Corporation, at or near Chicago, IL, Washington, DC, Atlanta, GA, Dallas, TX, and Salt Lake City, UT, restricted in (1) and (2) to the transportation of traffic originating at and destined to the named facilities. (Hearing site: Salt Lake City UT.)

MC 124896 (Sub-76F), filed November 3, 1978. Applicant: WILLIAMSON TRUCK LINES, INC., P.O. Box 3485, Wilson, NC 27893. Representative: Larry D. Knox, 600 Hubbell Building, Des Moines, IA 50309. To operate as *common carrier*, by motor vehicle, in interstate or foreign commerce, over irregular routes, transporting *dry spaghetti and macaroni products*, from Jersey City, NJ, to points in FL, GA, NC, SC, and VA. (Hearing site: Atlanta, GA.)

MC 125335 (Sub-41F), filed December 26, 1978. Applicant: GOOD-WAY, INC., a Maryland corporation, P.O. Box 2283, York, PA 17405. Representative: Gailyn L. Larsen, P.O. Box 81849, Lincoln, NE 68501. To operate as *common carrier*, by motor vehicle, in interstate or foreign commerce, over irregular routes, transporting *meats, meat products, meat byproducts, and articles distributed by meat-packing houses*, as described in Sections A and C of Appendix I to the report in *Descriptions in Motor Carrier Certificates*, 61 M.C.C. 209 and 766 (except hides and commodities in bulk), from the facilities of Iowa Beef Processors, Inc., at or near Dakota City, NE, to points in CT, DE, ME, MD, MA, NH, NY, NJ, PA, RI, VT, VA, WV, and DC, restricted to the transportation of traffic originating at the named origin and destined to the indicated destinations. (Hearing Site: Omaha, NE, or Kansas City, MO.)

NOTE.—Dual operations may be involved.

MC 125335 (Sub-42F), filed December 27, 1978. Applicant: GOOD-WAY, INC., a Maryland corporation, P.O. Box 2283, York, PA 17405. Representative: Gailyn L. Larsen, P.O. Box 81849, Lincoln, NE 68501. To operate as *common carrier*, by motor vehicle, in interstate or foreign commerce, over irregular routes, transporting *confectionery*, from the facilities of Wilbur Chocolate Company, Inc., at or near

Lititz, PA, to points in IN, IL, WI, MN, IA, NE, KS, CO, OK, TX, and OH. (Hearing Site: Harrisburg, PA, or Lincoln, NE.)

NOTE.—Dual operations may be involved.

MC 125335 (Sub-43F), filed December 27, 1978. Applicant: GOOD-WAY, INC., a Maryland corporation, P.O. Box 2283, York, PA 17405. Representative: Gailyn L. Larsen, P.O. Box 81849, Lincoln, NE 68501. To operate as *common carrier*, by motor vehicle, in interstate or foreign commerce, over irregular routes, transporting *food-stuffs* (except commodities in bulk), from the facilities of Durkee Foods, Division of SCM Corporation, at or near Bethlehem, Shiremanstown, and Mechanicsburg, PA, to points in WI, MN, MI, OH, IL, FL, GA, TN, TX, IA, NE, KS, MO, and CO. (Hearing Site: Harrisburg or Philadelphia, PA.)

NOTE.—Dual operations may be involved.

MC 125952 (Sub-33F), filed November 20, 1978. Applicant: INTERSTATE DISTRIBUTOR CO., a Corporation, 8311 Durango S.W., Tacoma, WA 98499. Representative: George R. LaBissoniere, 1100 Norton Building, Seattle, WA 98104. To operate as a *contract carrier*, by motor vehicle, in interstate or foreign commerce, over irregular routes, transporting *cakes, cookies, bakery supplies, bakery materials, and bakery ingredients*, between points in AZ, CA, ID, NV, NM, OR, TX, UT, and WA, under contract with Mother's Cake and Cookie Co., of Oakland, CA. (Hearing Site: Oakland, CA)

NOTE.—Dual operations are at issue in this proceeding.

MC 126679 (Sub-10F), filed December 26, 1978. Applicant: DENNIS TRUCK LINE, INC., P.O. Box 189, Vidalia, GA 30474. Representative: Virgil H. Smith, Suite 12, 1587 Phoenix Blvd., Atlanta, GA 30349. To operate as *common carrier*, by motor vehicle, in interstate or foreign commerce, over irregular routes, transporting (1) *newsprint paper*, from points in Laurens County, GA, to points in AL, FL, GA, MD, MS, NC, SC, TN, and VA, and (2) *materials, equipment, and supplies* used in the manufacture of newsprint paper, from points in AL, FL, GA, MD, MS, NC, PA, SC, TN, VA, and MD to points in Laurens County, GA. (Hearing site: Atlanta, GA)

MC 128539 (Sub-10F), filed December 26, 1978. Applicant: EAGLE TRANSPORT CORPORATION, P.O. Box 4508, Rocky Mount, NC 27801. Representative: Robert J. Corber, Suite 1050, 1747 Pennsylvania Ave. NW., Washington, DC 20006. To operate as *common carrier*, by motor vehicle, in interstate or foreign commerce, over irregular routes, transporting *dry terephthalic acid*, in bulk, in tote bins

and hopper-type vehicles, from points in Berkeley County, SC, to those points in the United States on and east of a line beginning at the mouth of the Mississippi River, and extending along the Mississippi River to its junction with the western boundary of Itasca County, MN, then northward along the western boundaries of Itasca and Koochiching Counties, MN to the International Boundary line between the United States and Canada. (Hearing site: Washington, DC, or Raleigh, NC)

MC 129032 (Sub-66F), filed November 27, 1978. Applicant: TOM INMAN TRUCKING, INC., 6015 So. 49th West Ave., Tulsa, OK 74107. Representative: David R. Worthington (same address as applicant). To operate as *common carrier*, by motor vehicle, in interstate or foreign commerce, over irregular routes, transporting *frozen foods*, from the facilities of the Pillsbury Co. and Fox DeLuxe Pizza Co., at or near Joplin and Carthage, MO, to points in CO, IL, IN, OK, KS, TX, AZ, UT, CA, and NM, restricted to the transportation of traffic originating at the named origins and destined to the named destinations. (Hearing Site: Minneapolis, MN, or Chicago, IL)

MC 133119 (Sub-154F), filed December 26, 1978. Applicant: HEYL TRUCK LINES, INC., P.O. Box 206, Akron, IA 51001. Representative: A. J. Swanson, P.O. Box 81849, Lincoln, NE 68501. To operate as a *common carrier*, by motor vehicle, in interstate or foreign commerce, over irregular routes, transporting *frozen foods*, from the facilities of The Pillsbury Company and Fox DeLuxe Pizza Company, at or near Joplin and Carthage, MO, to points in AZ, CA, CO, ID, IL, IN, IA, KS, MI, MN, MT, NE, NV, NM, ND, OH, OK, OR, SD, UT, WA, WI, and WY, restricted to the transportation of traffic originating at the named origins and destined to the indicated destinations. (Hearing site: Minneapolis, MN, or Omaha, NE)

MC 133453 (Sub-18F), filed December 4, 1978. Applicant: TROJAN TRANSPORTATION, INC., 1616 Walnut Street, 24th Floor, Philadelphia, PA 19103. Representative: Richard M. Ochroch, 316 S. 16th Street, Philadelphia, PA 19103. To operate as a *common carrier*, by motor vehicle, in interstate or foreign commerce, over irregular routes, transporting *such commodities* as are dealt in or used by grocery stores, department stores, and food business houses, (except glass containers and commodities in bulk), between points in CT, DE, MD, MA, MN, NJ, NY, PA, RI, VA, NC, SC, WV, GA, FL, AL, LA, MS, TN, and DC, under contracts with (1) Food Fair, Inc., (2) Ideal Shoe Company, and (3) J. M. Fields, Inc., all of Philadelphia,

PA. (Hearing site: Philadelphia, PA, or Washington, DC)

MC 133566 (Sub-126F), filed November 1, 1978. Applicant: GANGLOFF & DOWNHAM TRUCKING COMPANY, INC., P.O. Box 479, Logansport, IN 46907. Representative: Thomas J. Beener, Suite 4959, One World Trade Center, New York, NY 10048. To operate as a *common carrier*, by motor vehicle, in interstate or foreign commerce, over irregular routes, transporting (1) *frozen foods*, and (2) *materials and supplies* used in the manufacture and distribution of frozen foods, (except commodities in bulk), between the facilities of Pillsbury Company, at or near Murfreesboro and Nashville, TN, on the one hand, and, on the other, points in CT, DE, KY, MA, MD, ME, MI, NC, NH, NJ, NY, OH, PA, RI, VT, and DC, restricted to the transportation of traffic originating at or destined to the named origin facilities. (Hearing site: Minneapolis, MN, or New York, NY)

MC 133655 (Sub-127F), filed October 10, 1978. Applicant: TRANS-NATIONAL TRUCK, INC., P.O. Box 31300, Amarillo, TX 79120. Representative: Warren L. Troupe, 2480 E. Commercial Blvd., Fort Lauderdale, FL 33308. To operate as a *common carrier*, by motor vehicle, in interstate or foreign commerce, over irregular routes, transporting *soap, cleaning compounds, and toilet preparations*, from Kansas City, KS, to points in AR, LA, OK, and TX. (Hearing site: Chicago, IL)

MC 134035 (Sub-31F), filed December 18, 1978. Applicant: DOUGLAS TRUCKING COMPANY, a corporation, Highway 75 South, P.O. Box 698, Corsicana, TX 75110. Representative: Clint Oldham, 1108 Continental Life Building, Fort Worth, TX 76102. To operate as a *common carrier*, by motor vehicle, in interstate or foreign commerce, over irregular routes, transporting (1) *plumbing supplies and fittings*, and (2) *materials and supplies* used in the manufacture of the commodities in (1) above, between Pacoima, CA, on the one hand, and, on the other, points in and east of ND, SD, NE, KS, OK, and NM. (Hearing site: Los Angeles, CA, or Dallas, TX)

MC 134035 (Sub-32F), filed December 18, 1978. Applicant: DOUGLAS TRUCKING COMPANY, a corporation, P.O. Box 698, Highway 75 South, Corsicana, TX 75110. Representative: Clint Oldham, 1108 Continental Life Building, Fort Worth, TX 76102. To operate as a *common carrier*, by motor vehicle, in interstate or foreign commerce, over irregular routes, transporting *floor coverings*, from Dalton and Rabun Gap, GA, Sanford, ME, Trenton, NJ, Fogelsville and Marcus Hook, PA, and Glasgow, VA, to points

in AZ, CA, NV, NM, OR, TX, and WA. (Hearing site: Los Angeles, CA)

MC 134035 (Sub-33F), filed December 18, 1978. Applicant: DOUGLAS TRUCKING COMPANY, a corporation, P.O. Box 698, Highway 75 South, Corsicana, TX 75110. Representative: Clint Oldham, 1108 Continental Life Building, Fort Worth, TX 76102. To operate as a *common carrier*, by motor vehicle, in interstate or foreign commerce, over irregular routes, transporting (1) *welders, welder parts, welder systems, and welding compounds*, and (2) *materials and supplies* used in the manufacture and distribution of the commodities in (1) above, (except commodities in bulk, in tank vehicles, and those requiring special equipment), between the facilities of Stody Company and Stody International Company, at or near City of Industry and Santa Fe Springs, CA, on the one hand, and, on the other, points in AZ, CO, NM, UT, and WY, and those in and east of ND, SD, NE, KS, OK, and TX. (Hearing site: Los Angeles, CA)

MC 134286 (Sub-71F), filed August 23, 1978, and previously noticed in the FR issue of November 14, 1978. Applicant: ILLINI EXPRESS, INC., a Nebraska corporation, P.O. Box 1564, Sioux City, IA 51102. Representative: Charles J. Kimball, 350 Capitol Life Center, 1600 Sherman Street, Denver, CO 80203. To operate as a *common carrier*, by motor vehicle, in interstate or foreign commerce, over irregular routes, transporting (1) *foodstuffs* (except commodities in bulk), and (2) *fibreboard boxes*, from the facilities of Ocean Spray Cranberries, Inc., at or near (a) Kenosha, WI, and (b) North Chicago, IL, to points in KS, OK, and TX. NOTE: The person or persons who appear to be engaged in common control must either file an application under Section 5(2) of the Interstate Commerce Act, or submit an affidavit indicating why such approval is unnecessary. (Hearing site: Chicago, IL, or Sioux City, IA)

NOTE.—This republication adds OK and a destination point in lieu of OR.

MC 134286 (Sub-86F), filed November 6, 1978. Applicant: ILLINI EXPRESS, INC., a Nebraska Corporation, P.O. Box 1564, Sioux City, IA 51102. Representative: Charles J. Kimball, 350 Capitol Life Center, 1600 Sherman St., Denver, CO 80203. To operate as a *common carrier*, by motor vehicle, in interstate or foreign commerce, over irregular routes, transporting (1) *boots, shoes, and ladies' handbags*, and (2) *materials, equipment, and supplies* used in the manufacture and distribution of the commodities named in (1) above, (except commodities in bulk), between points in MA, NH, NJ, and NY, on the one hand, and, on the

other, points in AR, IL, MO, and TN. (Hearing site: St. Louis, MO, or Sioux City, IA)

NOTE.—The person or persons who appear to be engaged in common control between applicant and another regulated carrier must either file an application under U.S.C. § 11343 (a) (formerly Section 5(2) of the Interstate Commerce Act, or submit an affidavit indicating why such approval is unnecessary.

MC 134592 (Sub-17F), filed November 24, 1978. Applicant: HERB MOORE & HAZEL MOORE, DOING BUSINESS AS H & H TRUCKING CO. 10360 N. Vancouver Way, Portland, OR 97211. Representative: Philip G. Skofstad, P.O. Box 594, Gresham, OR 97030. To operate as a *common carrier*, by motor vehicle, in interstate or foreign commerce, over irregular routes, transporting *malt beverages, wine, and champagne*, from points in CA to Bellevue and Seattle, WA. (Hearing Site: Seattle, WA)

MC 134983 (Sub-5F), filed December 4, 1978. Applicant: MID CONTINENT TRUCKING COMPANY, a corporation, 204 Morningside Drive, Denison, IA 51442. Representative: Steven K. Kuhlmann, P.O. Box 82028, Lincoln, NE 68504. To operate as a *contract carrier*, by motor vehicle, in interstate or foreign commerce, over irregular routes, transporting (1) *meat, meat products and meat byproducts*, and *articles* distributed by meat-packing houses, as described in sections A and C of Appendix I to the report in *Descriptions in Motor Carrier Certificates*, 61 M.C.C. 209 and 766, (except hides and commodities in bulk), from the facilities of Farmland Foods, Inc., at Denison, Carroll, and Iowa Falls, IA, to points in TN (except Memphis), and FL, and (2) *materials, equipment, and supplies* used in the manufacture, sale, and distribution of the commodities named in (1) above, (except hides, commodities in bulk, and commodities the transportation of which require the use of special equipment), in the reverse direction, under contract with Farmland Foods, Inc., of Denison, IA. (Hearing site: Lincoln, NE)

MC 136315 (Sub-47F), filed December 4, 1978. Applicant: OLEN BURRAGE TRUCKING, INC., Route 9, Box 22-A, Philadelphia, MS 39350. Representative: Fred W. Johnson, Jr., 1500 Deposite Guaranty Plaza, P.O. Box 22628, Jackson, MS 39205. To operate as a *common carrier*, by motor vehicle, in interstate or foreign commerce, over irregular routes, transporting *hardboard, insulation board, plywood, particle board*, and (2) *parts, materials, and accessories* used in the installation of the commodities in (1) above, from the facilities of Abitibi Corporation, in (1) Calhoun County, FL, (2) Lucas County, OH, and (3)

Wilkes County, NC, to points in the United States in and east of ND, SD, NE, KS, OK, and TX. (Hearing site: Jackson, MS, or Washington, DC.)

NOTE: Dual operations may be invalid.

MC 136644 (Sub-7F), filed June 23, 1978, previously noticed in the FR issue of September 12, 1978. Applicant: WESTERN DRYWALL TRANSPORT, INC., 2001 Broadway, Vallejo, CA 94590. Representative: William D. Taylor 100 Pine Stree, Suite 2550, San Francisco, CA 94111. To operate as a *contract carrier*, by motor vehicle, in interstate or foreign commerce, over irregular routes, transporting *compressed wood fiberboard*, from the facilities used by Kaiser Cement & Gypsum Corporation, at or near St. Helens, OR, to points in CA, under contract with Kaiser Cement & Gypsum Corporation, of Oakland, CA. This republication shows the correct docket number as MC 136644 Sub-7F (Hearing site: San Francisco, CA.)

MC 136786 (Sub-142F), filed November 3, 1978. Applicant: ROBCO TRANSPORTATION, INC., 4333 Park Ave., Des Moines, IA 50321. Representative: William L. Libby, 7525 Mitchell Rd., Eden Prairie, MN 55344. To operate as a *common carrier*, by motor vehicle, in interstate or foreign commerce, over irregular routes, transporting *meats, meat products and meat byproducts, and articles distributed by meat-packing houses*, as described in sections A and C of Appendix I to the report in *Descriptions in Motor Carrier Certificates*, 61 M.C.C. 209 and 766, (except hides and commodities in bulk), from the facilities of MBPXL Corporation, at or near Dodge City, KS, to points in AZ, CA, CT, DE, ID, KY, MA, MD, ME, MT, NH, NJ, NV, NY, OR, PA, RI, TN, UT, VA, VT, WA, WV, and DC, restricted to the transportation of traffic originating at the named origin facilities. (Hearing site: Wichita, KS.)

MC 138313 (Sub-46F), filed December 4, 1978. Applicant: BUILDERS TRANSPORT, INC., 409 14th Street, S.W., Great Falls, MT 59404. Representative: Irene Warr, 430 Judge Building, Salt Lake City, UT 84111. To operate as a *common carrier*, by motor vehicle, in interstate or foreign commerce, over irregular routes, transporting *silica sand*, from the facilities of Wedron Silica Division, Pebble Beach Corporation, at or near Emmett, ID, to (1) points in ND, SD, MT, WA, OR, UT, and those in ID in and north of Idaho County, ID, and (2) points on the international boundary line between the United States and Canada in WA, ID, and MT. (Hearing site: Boise, ID, or Salt Lake City, UT.)

MC 138882 (Sub-178F), filed November 20, 1978. Applicant: WILEY SANDERS TRUCK LINES, INC., P.O. Drawer 707, Troy, AL 36081. Representative: James W. Segrest (same address as applicant). To operate as a *common carrier*, by motor vehicle, in interstate or foreign commerce, over irregular routes, transporting *machinery and accessories* for machinery, from the facilities of Summit Machine Tool Manufacturing Corp., at or near Oklahoma City, OK, to points in IN, IL, TX, FL, MI, OH, SC, MO, MA, PA, VA, NJ, IA, KS, LA, NC, TN, MN, WI, NY, MS, AL, GA, and MD. (Hearing site: Oklahoma City, OK, or Montgomery, AL)

MC 138882 (Sub-179F), filed November 20, 1978. Applicant: WILEY SANDERS TRUCK LINES, INC., P.O. Drawer 707, Troy, AL 36081. Representative: James W. Segrest (same address as applicant). To operate as a *common carrier*, by motor vehicle, in interstate or foreign commerce, over irregular routes, transporting *glass containers and plastic containers, accessories* for glass containers and plastic containers, and *materials, equipment, and supplies* used in the manufacture and distribution of glass containers and plastic containers and accessories (except commodities in bulk), from points in Montgomery County, AL, to points in AL, GA, NC, SC, KY, TN, FL, LA, and MS. (Hearing site: Montgomery, AL, or Philadelphia, PA)

MC 139457 (Sub-10F), filed October 30, 1978. Applicant: G. L. SKIDMORE, d.b.a. JELLY SKIDMORE TRUCKING CO., P.O. Box 38, Paris, TX 75460. Representative: Paul D. Angenend, P.O. Box 2207, Austin, TX 78768. To operate as a *contract carrier*, by motor vehicle, in interstate or foreign commerce, over irregular routes, transporting *canned and preserved foodstuffs and canned and packaged animal food*, and (2) *ingredients and supplies* used in the manufacture of the commodities in (1) above, (a) from Napoleon, OH, and Milwaukee, WI, to the facilities of Campbell Soup (Texas) Inc., at or near Paris, TX, and (b) from the facilities of Campbell Soup (Texas) Inc., at or near Paris, TX, to the facilities of Campbell Soup Company, at or near Maxton, NC, under continuing contract with Campbell Soup (Texas) Inc., of Paris, TX. (Hearing site: Dallas, TX, or Washington, DC)

MC 139482 (Sub-73F), filed November 30, 1978. Applicant: NEW ULM FREIGHT LINES, INC., P.O. Box 877, New Ulm, MN 56073. Representative: James E. Ballenthin, 630 Osborn Building, St. Paul, MN 55102. To operate as a *common carrier*, by motor vehicle, in interstate or foreign commerce, over irregular routes, trans-

porting *meats, meat products and meat byproducts, and articles* distributed by meat-packing houses, as described in Sections A and C of Appendix I to the report in *Descriptions in Motor Carrier Certificates*, 61 M.C.C. 209 and 766, (except hides and commodities in bulk), from New York, NY, Philadelphia, PA, Wilmington, DE, Boston, MA, Baltimore, MD, and New Haven, CT, to points in IL, IN, IA, KS, KY, MI, MN, MO, NE, OH, PA, and WI. (Hearing site: Chicago, IL)

NOTE.—Dual operations are at issue in this proceeding.

MC 140729 (Sub-4F), filed December 21, 1978. Applicant: RUSS EDIGER TRUCKING, INC., 50001 West 40th Street, Sioux Falls, SD 57105. Representative: M. Mark Menard, P.O. Box 480, Sioux Falls, SD 57101. To operate as a *contract carrier*, by motor vehicle, in interstate or foreign commerce, over irregular routes, transporting (1) *dairy products*, as described in Section B of appendix I to the report in *Descriptions in Motor Carrier Certificates*, 61 M.C.C. 209 and (2) *supplies* used in the production and distribution of dairy products, between Sioux Falls, SD, on the one hand, and, on the other, points in ND, under contract with Terrace Park Dairy, of Sioux Falls, SD. (Hearing site: Sioux Falls, SD, or Sioux City, IA)

MC 140829 (Sub-160F), filed December 20, 1978. Applicant: CARGO CONTRACT CARRIER CORP., a New Jersey corporation, P.O. Box 206, Sioux City, IA 51102. Representative: William J. Hanlon, 55 Madison Avenue, Morristown, NJ 07960. To operate as a *common carrier*, by motor vehicle, in interstate or foreign commerce, over irregular routes, transporting (1) *Clothing*, and (2) *materials, equipment, and supplies* used in the sale of clothing, from Secaucus, NJ, and Philadelphia, PA, to points in AR, CA, CO, IL, IN, IA, KS, KY, MI, MN, MO, NE, OK, OH, TX, and WI, restricted to the transportation of traffic originating at the named origins and destined to the indicated destinations. (Hearing site: Washington, DC)

NOTE.—Dual operations may be at issue in the proceeding.

MC 140829 (Sub-161F), filed December 18, 1978. Applicant: CARGO CONTRACT CARRIER CORP., a New Jersey corporation, P.O. Box 206, Sioux City, IA 51102. Representative: William J. Hanlon, 55 Madison Avenue, Morristown, NJ 07960. To operate as a *common carrier*, by motor vehicle, in interstate or foreign commerce, over irregular routes, transporting *canned goods*, from the facilities of Oconomowoc Canning Co., at or near Poynette, WI, to points in AZ, CA, CO, CT, DE, IA, KS, ME, MD,

MA, MO, NE, NV, NH, NJ, NM, NY, ND, OK, OR, PA, RI, SD, TX, VT, and WA. (Hearing site: Washington, DC)

NOTE.—Dual operations may be at issue in this proceeding.

MC 140829 (Sub-162F), filed December 26, 1978. Applicant: CARGO CONTRACT CARRIER CORP., A New Jersey corporation, P.O. Box 206, Sioux City, IA 51102. Representative: William J. Hanlon, 55 Madison Avenue, Morristown, NJ 07960. To operate as a *common carrier*, by motor vehicle, in interstate or foreign commerce, over irregular routes, transporting *prepared frozen foods*, from the facilities of Banquet Foods Corporation, at Carrollton, Marshall, Macon, and Moberly, MO, to points in CT, DE, MD, MA, NH, NJ, NY, OH, PA, RI, and VT. (Hearing site: St. Louis, Mo, or Omaha, NE)

NOTE.—Dual operations may be at issue in this proceeding.

MC 140829 (Sub-163F), filed December 26, 1978. Applicant: CARGO CONTRACT CARRIER CORP., a New Jersey corporation, P.O. Box 206, Sioux City, IA 51102. Representative: William J. Hanlon, 55 Madison Avenue, Morristown, NJ 07960. To operate as a *common carrier*, by motor vehicle, in interstate or foreign commerce, over irregular routes, transporting *cleaning, scouring and washing compounds*, from Des Plaines, IL, to points in CO, MN, MO, and TX. (Hearing site: Chicago, IL, or Omaha, NE)

NOTE.—Dual operations may be at issue in this proceeding.

MC 140829 (Sub-164F), filed December 26, 1978. Applicant: CARGO CONTRACT CARRIER CORP., a New Jersey corporation, P.O. Box 206, Sioux City, IA 51102. Representative: William J. Hanlon, 55 Madison Avenue, Morristown, NJ 07960. To operate as a *common carrier*, by motor vehicle, in interstate or foreign commerce, over irregular routes, transporting *such commodities* as are dealt in by grocery and food business houses, (except commodities in bulk in tank vehicles), from the facilities of Dry Storage Corporation, at or near Chicago, IL, to points in MA, MI, MO, NY, OH, PA, RN, TX, and WV. (Hearing site: Chicago, IL, or Omaha, NE)

NOTE.—Dual operations may be at issue in this proceeding.

MC 140829 (Sub-165F), filed December 26, 1978. Applicant: CARGO CONTRACT CARRIER CORP., a New Jersey corporation, P.O. Box 206, Sioux City, IA 51102. Representative: William J. Hanlon, 55 Madison Ave., Morristown, NJ 07960. To operate as a *common carrier*, by motor vehicle, in interstate or foreign commerce, over

irregular routes, transporting *tin plate tubes and perforated tin plate*, from Holbrook, MA, to the facilities of J. A. Baldwin Manufacturing Co., at or near Kearney, NE. (Hearing site: Omaha, NE, or Washington, DC.)

NOTE.—Dual operations may be at issue in this proceeding.

MC 140829 (Sub-166F), filed December 27, 1978. Applicant: CARGO CONTRACT CARRIER CORP., a New Jersey corporation, P.O. Box 206, Sioux City, IA 51102. Representative: William J. Hanlon, 55 Madison Ave., Morristown, NJ 07960. To operate as a *common carrier*, by motor vehicle, in interstate or foreign commerce, over irregular routes, transporting (1) *deodorants, disinfectants, breath freshness, cleaning compounds, and insecticides*, (except commodities in bulk), and (2) *materials, equipment and supplies* used by deodorant and cleaning compound manufacturers, (except commodities in bulk), between points in CA, FL, GA, IL, IN, MI, MN, MO, NE, NJ, NY, NC, OH, RI, TX, and WI, restricted to the transportation of traffic moving from, to or between the facilities of Airwick Industries, Inc. (Hearing site: Washington, DC.)

NOTE.—Dual operations may be at issue in this proceeding.

MC 140829 (Sub-167F), filed December 27, 1978. Applicant: CARGO CONTRACT CARRIER CORP., a New Jersey corporation, P.O. Box 206, Sioux City, IA 51102. Representative: William J. Hanlon, 55 Madison Ave., Morristown, NJ 07960. To operate as a *common carrier*, by motor vehicle, in interstate or foreign commerce, over irregular routes, transporting *lawn mowers*, from the facilities of Outboard Marine Corporation, at or near Manawa, WI, to points in CO, CT, IA, KS, ME, MD, MA, MO, NE, NH, NJ, NY, OK, PA, RI, TX, VA, VT, and DC. (Hearing site: Chicago, IL, or Omaha, NE.)

NOTE.—Dual operations may be at issue in this proceeding.

MC 140829 (Sub-168F), filed December 27, 1978. Applicant: CARGO CONTRACT CARRIER CORP., a New Jersey corporation, P.O. Box 206, Sioux City, IA 51102. Representative: William J. Hanlon, 55 Madison Ave., Morristown, NJ 07960. To operate as a *common carrier*, by motor vehicle, in interstate or foreign commerce, over irregular routes, transporting *chemicals, pigments, food products, electronic pianos, and organs*, from the facilities of Distribution Centers of Chicago, Inc., at or near Bridgeview, IL, to points in CA, IA, KS, MN, MO, NE, TX, and WI. (Hearing site: Chicago, IL, or Omaha, NE.)

NOTE.—Dual operations may be at issue in this proceeding.

MC 142559 (Sub-74F), filed December 11, 1978. Applicant: BROOKS TRANSPORTATION, INC., 3830 Kelley Avenue, Cleveland, OH 44114. Representative: John P. McMahon, 100 East Broad Street, Columbus, OH 43215. To operate as a *common carrier*, by motor vehicle, in interstate or foreign commerce, over irregular routes, transporting (1) *soap, cleaning compounds, fuel oil conditioners, ice control compounds, chemicals, automotive cleaners, automotive waxes, fuel additives, oil additives, household deodorants, and household disinfectants*, (except commodities in bulk), and (2) *materials, equipment and supplies* used in the manufacture and distribution of the commodities in (1) above, (except commodities in bulk), between Barberton, OH, on the one hand, and, on the other, points in the United States (except AK and HI). (Hearing site: Columbus, OH, or Washington, DC.)

NOTE.—Dual operations may be at issue in this proceeding.

MC 142679 (Sub-2F), filed December 26, 1978. Applicant: S. H. MITCHELL, d.b.a. UNITED TRUCK LINES, P.O. Box 8596, Greensboro, NC 27410. Representative: Lawrence E. Lindeman, 1032 Pennsylvania Building, Pennsylvania Avenue and 13th Street, Washington, DC 20004. To operate as a *common carrier*, by motor vehicle, in interstate or foreign commerce, over irregular routes, transporting *manufactured tobacco and tobacco products, and related advertising and packaging materials*, from Winston-Salem, NC, to points in the United States (except AK and HI), under contract with R. J. Reynolds Tobacco Company, of Winston-Salem, NC. (Hearing site: Winston-Salem, NC.)

MC 142715 (Sub-22F), filed December 18, 1978. Applicant: LENERTZ, INC., 8425 Hudson Road, Lake Elmo, MN 55042. Representative: Andrew R. Clark, 1000 First National Bank, Minneapolis, MN 55402. To operate as a *common carrier*, by motor vehicle, in interstate or foreign commerce, over irregular routes, transporting *Meat, meat byproducts, and meat packing house supplies*, from the facilities of Peck Packing Co., at Milwaukee, WI, to the facilities of Pabst Meat Co., at St. Paul, MN. (Hearing site: Minneapolis, MN.)

MC 143775 (Sub-45F), filed December 14, 1978. Applicant: PAUL YATES, INC., 6601 West Oranewood, Glendale, AZ 85301. Representative: Edward N. Button, 1329 Pennsylvania Avenue, P.O. Box 1417, Hagerstown, MD 21740. To operate as a *common carrier*, by motor vehicle, in interstate or foreign commerce, over irregular routes, transporting *metal wire*, from Willimantic, CT, Siloam Springs, AR,

and Enka, NC, to points in CA, OR, WA, AZ, NV, NM, TX, and AR. (Hearing site: Washington, DC.)

NOTE.—Dual operations may be involved.

MC 143775 (Sub-46F), filed December 27, 1978. Applicant: PAUL YATES, INC., 6601 West Oranewood, Glendale, AZ 85301. Representative: Michael R. Burke (same address as applicant). To operate as a *common carrier*, by motor vehicle, in interstate or foreign commerce, over irregular routes, transporting *metal wire and cable*, from Shrewsbury, MA, to points in CA, IL, IA, NV, OH, and TX. (Hearing site: Boston, MA, or Washington, DC.)

NOTE.—Dual operations may be involved.

MC 144117 (Sub-18F), filed November 2, 1978. Applicant: T.L.C. LINES, INC., 1666 Fabick Drive, Fenton, MD 63026. Representative: Jack H. Blanshan, Suite 200, 205 West Touhy Avenue, Park Ridge, IL 60068. To operate as a *common carrier*, by motor vehicle, in interstate or foreign commerce, over irregular routes, transporting *charcoal briquettes, vermiculite, charcoal lighter fluid, hickory chips, fireplace logs, and barbecue cooking utensils*, (except commodities in bulk), (1) from the facilities of The Kingsford Company, at Jacksonville, TX, to points in AX, CA, CO, NM, NV, and UT, and (2) from the facilities of The Kingsford Company, at Belle, MO, to points in CO, KS, MN, NE, ND, and SD, restricted in (1) and (2) above to the transportation of traffic originating at the named origin facilities. (Hearing site: Washington, DC.)

MC 144222 (Sub-5F), filed November 27, 1978. Applicant: RONALD HACKENBERGER, d.b.a., RON'S TRUCKING SERVICE, Route 3, Norwalk, OH 44857. Representative: Richard H. Brandon, 220 West Bridge Street, P.O. Box 97, Dublin, OH 43017. To operate as a *common carrier*, by motor vehicle, in interstate or foreign commerce, over irregular routes, transporting (1) *lime and limestone products*, in bulk, from Huron, OH, to points in IN, IL, KY, MI, WV, PA, and NY; and (2) *coal*, in bulk, from points in Carter, Perry, Morgan, and Clay Counties, KY, to those points in OH on and north of U.S. Hwy 30. (Hearing Site: Columbus, OH.)

MC 144372 (Sub-1F), filed November 20, 1978. Applicant: L.E. AND R.A. BARNES, d.b.a. BARNES TRUCKING, 720 8th Avenue, Box 386, Safford, AZ 85546. Representative: L.E. Barnes (same address as applicant). To operate as a *contract carrier*, by motor vehicle, in interstate or foreign commerce, over irregular routes, transporting *beer*, in containers, from Safford and Globe, AZ, to Los Angeles, CA, under contract with Copper Basin

Distributors, of Globe, AZ. (Hearing site: Safford or Phoenix, AZ.)

MC 144513 (Sub-6F), filed December 4, 1978. Applicant: CONDOR CONTRACT CARRIERS, INC., 656 Wooster Street, Lodi, OH 44254. Representative: Bradford E. Kistler, P.O. Box 82028, Lincoln, NE 68501. To operate as a *common carrier*, by motor vehicle, in interstate or foreign commerce, over irregular routes, transporting *brick*, from the facilities of May Brik Co., at Los Angeles, CA, to points in the United States (except AK, HI, and CA). (Hearing site: Los Angeles, CA.)

NOTE.—Dual operations may be involved.

MC 144622 (Sub-29F), filed November 29, 1978. Applicant: GLENN BROS. TRUCKING, INC., P.O. Box 9343, Little Rock, AR 72219. Representative: Phillip Glenn (same address as applicant). To operate as a *common carrier*, by motor vehicle, in interstate or foreign commerce, over irregular routes, transporting *fire protection equipment*, from Charlottesville, VA, to points in CA, OR, and WA. (Hearing site: Washington, DC.)

NOTE.—Dual operations are at issue in this proceeding.

MC 144652 (Sub-2F), filed November 24, 1978. Applicant: SATELLITE TRANSPORT, INC., P.O. Box 207, Flora, IN 46929. Representative: Robert W. Loser II, 1009 Chamber of Commerce Building, Indianapolis, IN 46204. To operate as a *common carrier*, by motor vehicle, in interstate or foreign commerce, over irregular routes, transporting *dry feed and feed ingredients, animal health aids, and sanitation products*, between the facilities of Allied Mills, Inc., at or near Castleton and Ft. Wayne, IN, on the one hand, and, on the other, points in KY, IL, MI, and OH, under contract with Allied Mills, Inc., of Columbus, OH. (Hearing site: Indianapolis, IN, or Chicago, IL.)

MC 144815 (Sub-1F), filed December 20, 1978. Applicant: CHARLES A. HURST, d.b.a. CHAR-LEE LEASING CO., 1416 South View Drive, Bluefield, WV 24701. Representative: Stephen P. Swisher, 339 12th St., Dunbar, WV 25064. To operate as a *common carrier*, by motor vehicle, in interstate or foreign commerce, over irregular routes, transporting (1) *mining machinery*, which because of size and weight require the use of special equipment, from the facilities of WVA Administration Corporation and West Virginia Armature Company, Inc., in Glen Lyn, VA, Bluefield, WV, Isom, KY, and Beckley, WV, to points in VA, WV, KY, OH, PA, TN, AL, CO, UT, IN, and IL, and (2) *materials, equipment, and supplies* used in the manufacture of mine machinery, in the re-

verse direction, under contract with WVA Administration Corporation, of Rich Creek, VA. (Hearing site: Charleston, WV, or Roanoke, VA.)

MC 144889 (Sub-1F), filed December 18, 1978. Applicant: RONWAL TRANSPORTATION, INC., 2600 Calumet Avenue, Hammond, IN 46320. Representative: Alki E. Scopelitis, 1301 Merchants Plaza, Indianapolis, IN 46204. To operate as a *common carrier*, by motor vehicle, in interstate or foreign commerce, over irregular routes, transporting (1) *iron and steel articles*, from the facilities of Union Rolls Corporation, at Valparaiso, IN, to facilities of Midwest Steel Division of National Steel Corp., at Portage, IN, and the facilities of LaSalle Steel Company, at Griffith and Hammond, IN, to those points in IL on and north of U.S. Hwy 36, and (2) *building materials and sound deadening materials*, from the facilities of Globe Industries, Inc., at Lowell and Whiting, IN, to those points in IL on and north of U.S. Hwy 36. (Hearing site: Indianapolis, IN, or Chicago, IL.)

MC 145102 (Sub-1F), filed November 29, 1978. Applicant: FREYMILLER TRUCKING, INC., P.O. Box 188, Shullsburg, WI 53586. Representative: Paul M. Daniell, P.O. Box 872, Atlanta, GA 30301. To operate as a *common carrier*, by motor vehicle, in interstate or foreign commerce, over irregular routes, transporting *such commodities* as are dealt in by food business houses (except commodities in bulk), in vehicles equipped with mechanical refrigeration, from points in AZ and CA, to the facilities of Supervalu Stores, Inc., at Bismarck and Fargo, ND, Champaign, IL, Greensburg, PA, Hopkins, MN, Fort Wayne, IN, Indianola, MS, Milwaukee and Green Bay, WI, Des Moines, IA, Xenia, OH, and Anniston, AL, and the facilities of Randall Supervalu, at Mitchell, SD. (Hearing Site: Minneapolis, MN.)

NOTE.—Dual operations are at issue in this proceeding.

MC 145152 (Sub-25F), filed November 29, 1978. Applicant: BIG THREE TRANSPORTATION, INC., P.O. Box 706, Springdale, AR 72764. Representative: Don Garrison, P.O. Box 159, Rogers, AR 72756. To operate as a *common carrier*, by motor vehicle, in interstate or foreign commerce, over irregular routes, transporting *food-stuffs* (except commodities in bulk, in tank vehicles), in insulated and mechanically refrigerated equipment, from the facilities of Kraft, Inc., at or near Lakeland, FL, to points in AL, GA, KY, LA, MS, NC, SC, TN, and VA. (Hearing Site: Atlanta, GA, or Tampa, FL.)

MC 145152 (Sub-26F), filed November 28, 1978. Applicant: BIG THREE

TRANSPORTATION, INC., P.O. Box 706, Springdale, AR 72764. Representative: Don Garrison, P.O. Box 159, Rogers, AR 72756. To operate as a *common carrier*, by motor vehicle, in interstate or foreign commerce, over irregular routes, transporting (1) *office furniture*, from Springdale, AR, to points in AL, CO, CT, DE, FL, GA, IA, IL, IN, KS, KY, LA, MA, MD, ME, MI, MN, MO, MS, NC, ND, NE, NM, NH, NJ, NY, OH, OK, PA, RI, SC, SD, TN, TX, UT, VA, VT, WI, WV, WY, and DC; and (2) *parts, equipment, materials, and supplies* used in the manufacture of office furniture, from Morristown, TN, to Springdale, AR. (Hearing Site: Fayetteville, AR, or Tulsa, OK.)

MC 145502 (Sub-2F), filed November 20, 1978. Applicant: COYNE MOTOR SERVICE, INC., 9212 South Parkside, Oak Lawn, IL 60453. Representative: Robert J. Gill, 29 South LaSalle Street, Chicago, IL 60603. To operate as a *contract carrier*, by motor vehicle, in interstate or foreign commerce, over irregular routes, transporting (1) *printing ink*, from the facilities of Central Ink and Chemical Co., at West Chicago, IL, to points in MI, MN, MO, OH, OK, WV, and WI; and (2) *oils* used in the manufacture of printing ink, from Detroit, MI, to the facilities of Central Ink and Chemical Co., of West Chicago, IL, under contract with Central Ink and Chemical Co., of West Chicago, IL; and (3) *newsprint paper*, between the facilities of Norwood Papers, at Chicago, IL, on the one hand, and, on the other, points in IA, IN, MI, MN, and WI, under contract with Norwood Papers, of Chicago, IL. (Hearing site: Chicago, IL, or Washington, DC.)

MC 145562 (Sub-1F), filed November 29, 1978. Applicant: THE BROWNIE CORP., P.O. Box 273, Port Huron, MI 48060. Representative: Rick A. Rude, 1730 Rhode Island Avenue, NW., Suite 801, Washington, DC 20036. To operate as a *common carrier*, by motor vehicle, in interstate or foreign commerce, over irregular routes, transporting *beet pulp pellets*, in bulk, from points in the Lower Peninsula of MI, to Port Huron and Essexville, MI, restricted to the transportation of traffic having a subsequent movement by water. (Hearing site: Minneapolis, MN.)

MC 145577 (Sub-1F), filed October 31, 1978. Applicant: GULLETT-GOULD, LTD., a Kansas corporation, P.O. Box 406, Union City, IN 47390. Representative: Jerry B. Sellman, 50 West Broad Street, Columbus, OH 43215. To operate as a *common carrier*, by motor vehicle, in interstate or foreign commerce, over irregular routes, transporting *compressors and evaporator coils*, from Syracuse and De Witt, NY, Tecumseh, MI, and

Marion, Sidney, and West Union, OH, to the facilities of BDP Company, a division of Carrier Corp., at or near City of Industry, CA. (Hearing site: Columbus, OH, or Washington, DC.)

MC 145696F, filed November 6, 1978. Applicant: M & M LTD., 228 Louisville Air Park, Louisville, KY 40213. Representative: John M. Nader, 1600 Citizens Plaza, Louisville, KY 40202. To operate as a *contract carrier*, by motor vehicle, in interstate or foreign commerce, over irregular routes, transporting (1) *malt beverages*, from Milwaukee, WI, Memphis, TN, Belleville, IL, Ft. Wayne, IN, and Cincinnati, OH, to Louisville, KY, and (2) *equipment, materials, and supplies* used in the manufacture and distribution of malt beverages, (except commodities in bulk), in tank vehicles, in the reverse direction, under contract with Mo Moorman Distributors, Inc., of Louisville, KY. (Hearing site: Louisville, KY.)

MC 145775F, filed November 8, 1978. Applicant: JEROME CRAIG, JR. AND RALPH, CRAIG, a partnership d.b.a. JEROME CRAIG SONS, Box 90, Whitewater, CO 81527. Representative: Truman A. Stockton, Jr., the 1650 Grant Street Building, Denver, CO 80203. To operate as a *common carrier*, by motor vehicle, in interstate or foreign commerce, over irregular routes, transporting *coal* (1) between points in Jackson County, CO, (2) from points Jackson County, CO, to points in Albany County, WY, and (3) between points in Routt County, CO. (Hearing site: Denver, Co.)

MC 145792F, filed November 22, 1978. Applicant: REO MOVERS AND VAN LINES, INC., 7000 South Chicago Avenue, Chicago, IL 60637. Representative: Robert J. Gallagher, Suite 1200, 1000 Connecticut Avenue NW., Washington, DC 20036. To operate as a *common carrier*, by motor vehicle, in interstate or foreign commerce, over irregular routes, transporting *household goods*, as defined by the Commission, between points in Lake, McHenry, Boone, Winnebago, Stephenson, Jo Daviess, Cook, DuPage, Kane, DeKalb, Ogle, Lee, Carroll, Whiteside, Rock Island, Henry, Bureau, La Salle, Kendall, Grundy, Will, Kankakee, Putnam, Knox, Stark, Marshall, Livingston, Iroquois, Woodford, Peoria, Tazewell, McLean, Ford, DeWitt, Champaign, Vermillion, Piatt, Douglass, and Edgar Counties, IL, points in Jackson, Clinton, and Scott Counties, IA, points in Manitowoc, Sheboygan, Ozaukee, Milwaukee, Racine, Kenosha, Walworth, Rock, Green, Lafayette, Iowa, Sauk, Dane, Columbia, Dodge, Jefferson, Waukesha, Washington, and Fond Du Lac Counties, WI, points in Jasper, Wells,

Lake, Porter, LaPorte, St. Joseph, Elkhart, Lagrange, Steuben, DeKalb, Allen, Newton, Benton, Warren, Fountain, Parke, Vermillion, Starke, Marshall, Kosciusko, Noble, Pulaski, Fulton, Whitley, White, Cass, Miami, Wabush, Huntington, Carroll, Howard, Grant, Blackford Tippecanoe, Clinton, Tipton, Montgomery, Boone, Hamilton, Madison, Putnam, Hendricks, and Marion Counties, IN, and points in Berien, Cass, St. Joseph, Branch, Hillsdale, Van Buren, Kalamazoo, Calhoun, Allegan, Barry, Ottawa, Kent, Muskegon, Oceana, and Newaygo Counties in MI, on the one hand, and, on the other, points in AL, AR, CO, CT, IL, FL, GA, IN, IA, KS, KY, LA, MD, MA, MI, MN, MS, MO, NE, NJ, NY, NC, OH, OK, PA, SC, TN, TX, VA, WV, WI, and DC. (Hearing site: Chicago, IL.)

MC 145889 (Sub-1F), filed December 27, 1978. Applicant: CRICKET EXPRESS, INC., P.O. Box 187, Hastings, NE 68901. Representative: Gailyn L. Larsen, P.O. Box 81849, Lincoln, NE 68501. To operate as a *contract carrier*, by motor vehicle, in interstate or foreign commerce, over irregular routes, transporting *hides, skins, and pieces* of hides and skins, from the facilities of Dubuque Packing Company, at or near Mankato, KS, to the facilities of Hastings Hide, Inc., in Clay County, Ne, under contract with Hastings Hide, Inc., of Hastings, NE. (Hearing site: Hastings or Lincoln, NE.)

MC 130537F, filed October 26, 1978. Applicant: CAREFREE MOTO-COACH TOURS, INC., Suite 238, Nashville House, One Vantage Way, Nashville, TN 37228. Representative: Robert L. Baker, 618 United American Bank Building, Nashville, TN 37219. To engage in operations in interstate or foreign commerce, as a *broker*, at Nashville, TN, in arranging for the transportation, by motor vehicle, of *passengers and their baggage*, in charter operations, between points in Cheatham, Davidson, Dickson, Maury, Montgomery, Robertson, Rutherford, Sumner, Williamson, and Wilson Counties, TN, on the one hand, and, on the other, points in the United States, including AK and HI. Note: Applicant is cautioned that arrangements for charter parties or groups should be made in conformity with the requirements set forth in *Tauck Tours, Inc.*, Extension New York, NY, 54 M.C.C. 291 (1952). (Hearing site: Nashville, TN.)

[FR Doc. 79-3884 Filed 2-5-79; 8:45 am]

[7035-01-M]

[Notice No. 16]

MOTOR CARRIER TEMPORARY AUTHORITY APPLICATIONS

JANUARY 23, 1979.

The following are notices of filing of applications for temporary authority under Section 210(a) of the Interstate Commerce Act provided for under the provisions of 49 CFR 1131.3. These rules provide that an original and six (6) copies of protests to an application may be filed with the field official named in the FEDERAL REGISTER publication no later than the 15th calendar day after the date the notice of the filing of the application is published in the FEDERAL REGISTER. One copy of the protest must be served on the applicant, or its authorized representative, if any, and the protestant must certify that such service has been made. The protest must identify the operating authority upon which it is predicated, specifying the "MC" docket and "Sub" number and quoting the particular portion of authority upon which it relies. Also, the protestant shall specify the service it can and will provide and the amount and type of equipment it will make available for use in connection with the service contemplated by the TA application. The weight accorded a protest shall be governed by the completeness and pertinence of the protestant's information.

Except as otherwise specifically noted, each applicant states that there will be no significant effect on the quality of the human environment resulting from approval of its application.

A copy of the application is on file, and can be examined at the Office of the Secretary, Interstate Commerce Commission, Washington, D.C., and also in the ICC Field Office to which protests are to be transmitted.

NOTE.—All applications seek authority to operate as a common carrier over irregular routes except as otherwise noted.

MOTOR CARRIERS OF PROPERTY

MC 136168 (Sub-29TA), filed January 8, 1979. Applicant: WILSON CERTIFIED EXPRESS, INC., P.O. Box 3326, Des Moines, IA 50316. Representative: Donald L. Stern, Suite 610, 7171 Mercy Road, Omaha, NE 68106. Authority sought to operate as a *contract carrier*, by motor vehicle, over irregular routes, transporting: *Canned goods* from Auburndale and Tampa, FL to Frankfort, IN, restricted to a transportation service to be performed under a continuing contract with Del Monte Corporation, for 180 days. Sup-

porting Shipper(s): Del Monte Corporation, P.O. Box 3575, San Francisco, CA 94119. Send protests to: Herbert W. Allen, DS, ICC, 518 Federal Bldg., Des Moines, IA 50309.

MC 136212 (Sub-26TA), filed January 10, 1979. Applicant: JENSEN TRUCKING COMPANY, INC., 502 West 4th Street, Gothenburg, NE, 69138. Representative: Scott T. Robertson, P.O. Box 81849, Lincoln, NE, 68501. *Nutria binder*, from Lubbock, TX, to Decatur, AL; Van Buren and Little Rock, AR; Denver, Trinidad and Ault, CO; Atlanta and Flowery Branch, GA; Sioux City, Des Moines and Atlantic, IA; Dodge City, Wichita, and Kansas City, KS; Kansas City and Centralia, MO; Memphis and Knoxville, TN; and points in their respective commercial zones, and points in the states of NE and OK for 180 days. An underlying ETA seeks 90 days authority. Supporting Shipper(s): Joe Tarver, President, Progressive Grain Processors, Box 3520, Lubbock, TX, 79452. Send protests to: District Supervisor Max H. Johnston, 285 Federal Bldg., Lincoln, NE, 68508.

MC 136315 (Sub-50TA), filed December 29, 1978. Applicant: OLEN BURRAGE TRUCKING, INC., Rt. 9, Box 22-A, Philadelphia, MS 39350. Representative: Fred W. Johnson, Jr., P.O. Box 22628, Jackson, MS 39205. *Building and roofing materials and materials, equipment and supplies* used in the installation thereof from the facilities of GAF Corp. at or near Mobile, AL to Harris County, TX, for 180 days. An underlying ETA seeks 90 days authority. Supporting Shipper(s): GAF Corporation, P.O. Box 5607 Dallas, TX 75222. Send protests to: Alan Tarrant, District Supervisor, Rm. 212, 145 East Amite Bldg., Jackson, MS 39201.

MC 136315 (Sub-51TA), filed December 29, 1978. Applicant: OLEN BURRAGE TRUCKING, INC., Rt. 9, Box 22-A, Philadelphia, MS 39350. Representative: Fred W. Johnson, Jr., P.O. Box 22628, Jackson, MS 39205. *Roofing materials* from the facilities of Masonite Corp. at or near Meridian, MS to points in IL and IN, for 180 days. An underlying ETA seeks 90 days authority. Supporting Shipper(s): Masonite Corporation, P.O. Box 5777 Meridian, MS 39301. Send protests to: Alan C. Tarrant, District Supervisor, Rm. 212, 145 E. Amite Bldg., Jackson, MS 39201.

MC 136818 (Sub-49TA), filed January 4, 1979. Applicant: SWIFT TRANSPORTATION CO., INC., 335 West Elwood Road, Phoenix, Arizona 85030. Representative: Donald Fernnays, 4040 East McDowell Road, Phoenix, Arizona 85008. *Packing House Products (except commodities in bulk and hides)*, from the plant sites of Farmland Foods, Inc. at or

near Carroll, Denison, and Iowa Falls, IA and Crete, NE, and storage facilities used by Farmland Foods, Inc. at or near Cherokee, Des Moines, Fort Dodge and Sioux City, IA and Lincoln and Omaha, NE, to points in AZ, CA, CO, ID, MT, NV, NM, OR, UT, WA, and WY for 180 days. An underlying ETA seeks 90 days authority. Supporting Shipper(s): Farmland Foods, Inc., P.O. Box 403, Denison, IA 51442. Send protests to: T. E. Klobas, DS, ICC, 2020 Federal Building, 230 North First Avenue, Phoenix, Arizona 85025.

MC 138076 (Sub-9TA), filed January 4, 1979. Applicant: HEAVY HAULING, INC., 1100 West Grand, Salina, KS 67401. Representative: Clyde N. Christey, 1010 Tyler, Suite 110L, Topeka, KS 66612. *Salvage Electrical Substations, Salvage Distribution Transformers and Salvage Electrical Wire*, from points in AZ, AR, CO, IL, IN, IA, LA, MO, NE, NM, ND, OK, SD, TX and WY to points in Dickinson and Saline Counties, KS, for 180 days. An underlying ETA seeks 90 days authority. Supporting Shipper(s): Solomon Electric Supply, Inc., Box 245, Solomon, KS 67480. Send protests to: Thomas P. O'Hara, DS, ICC, 256 Federal Bldg., 444 S. E. Quincy, Topeka, KS 66683.

MC 138308 (Sub-60TA), filed January 3, 1979. Applicant: KLM, INC., P.O. Box 6098, Old Hwy. 49 S., Jackson, MS 39208. Representative: Donald B. Morrison, P.O. Box 22628, Jackson, MS 39205. (1) *Meats, meat products, meat by-products and articles distributed by packinghouses* as described in Sections A and C of Appendix I to the Report in Descriptions in Motor Carrier Certificates, 61 M.C.C. 209 and 766 (except hides and commodities in bulk) and (2) *Foodstuffs* when moving in mixed loads with articles listed in (1) above from the facilities of Oscar Mayer & Co., Inc., at Beardstown, IL to points in CA, for 180 days. An underlying ETA seeks 90 days authority. Supporting Shipper(s): Oscar Mayer & Co., Inc., P.O. Box 7188, Madison, WI 53707. Send protests to: Alan Tarrant, DS, ICC, Rm. 212, 145 E. Amite Bldg., Jackson, MS 39201.

MC 138313 (Sub-47TA), filed January 5, 1979. Applicant: BUILDERS TRANSPORT, INC., 409-14th Street S.W., Great Falls, MT 59404. Representative: Irene Warr, 430 Judge Bldg., Salt Lake City, UT 84111. *Bentonite and mud treating compounds* from Big Horn County, WY to points on the International Boundary line between the U.S. and Canada in ID, MT and ND for 180 days, restricted to foreign commerce. Supporting Shipper(s): Wyo-Ben Products, Inc., P.O. Box 1979, Billings, MT 59103. Send protests to: Paul J. Labane, District Supervisor, Interstate Commerce Com-

mission, 2602-1st Ave. North, Billings, MT 59101.

MC 139930 (Sub-2TA), filed January 11, 1979. Applicant: ALPHIE J. BOUSLEY, INC., Rt. 3, Box 61-A Armstrong Creek, WI 54103. Representative: Richard A. Westley, 4506 Regent St., Suite 100, Madison, WI 53705. Authority sought to operate as a contract carrier, by motor vehicle, over irregular routes, transporting *Pallets and pallet parts* from the twp. of Armstrong Creek, Forest Co., WI to points in IL, for 180 days. An underlying ETA seeks 90 days authority. Supporting Shipper(s): I. J. Millan Lbr. Corp., Rt. 3, Box 19, Armstrong Creek, WI 54103. Send protests to: Gail Daugherty, Transportation Asst., Interstate Commerce Commission, Bureau of Operations, U.S. Federal Building & Courthouse, 517 East Wisconsin Avenue, Room 619, Milwaukee, Wisconsin 53202.

MC 140315 (Sub-9TA), filed January 8, 1979. Applicant: DEES TRANSPORTATION, INC., P.O. Box 406, Worland, WY 82401. Representative: Bruce W. Shand, 430 Judge Building, Salt Lake City, UT 84111. *Bentonite*, from points in Big Horn County, WY to points in CA for 180 days. An underlying ETA seeks 90 days authority. Supporting Shipper(s): Polychem International, Inc., P.O. Box 554, Bakersfield, CA 93302. Send protests to: District Supervisor Paul A. Naughton, Interstate Commerce Commission, Rm 105 Federal Bldg. & Crt House, 111 South Wolcott, Casper, WY 82601.

MC 140484 (Sub-37TA), filed January 4, 1979. Applicant: LESTER COGINS TRUCKING, INC., P.O. Box 69, 2671 E. Edison Avenue, Fort Myers, FL 33902. Representative: Chester A. Zyblut, 366 Executive Building, 1030 Fifteenth St. NW., Washington, D.C. 20005. *Electric motors, electric gear motors, power transmission equipment, and machinery and controllers or controller parts and parts and accessories* therefore, *elevator and elevator parts and accessories, weighing machinery and parts and accessories and telecommunication equipment and parts and accessories* and *escalators and escalator parts and accessories*, except commodities which because of size or weight require the use of special equipment, between Madison and Mishawaka, IN, Cleveland, OH, Rogersville, TN, Greenville and Spartanburg, SC, Asheville, NC, Athens, Gainesville and Atlanta, GA, Lawrenceburg, KY and Chicago, IL for 180 days. Supporting Shipper(s): Reliance Electric Company, Hwy. 127 North, Lawrenceburg, KY 40342. Send protests to: Donna M. Jones, Transportation Assistant, Interstate Commerce Commission—BOP, Monterey

Building, Suite 101, 8410 N.W. 53rd Terrace, Miami, FL 33166.

MC 141084 (Sub-13TA), filed January 9, 1979. Applicant: NATIONAL FREIGHT LINES, INC., 13023 Arroyo Avenue, P.O. Box 1031, San Fernando, CA 91341. Representative: Bill D. Garner (same address as applicant). Authority sought to operate as a *contract carrier*, by motor vehicle, over irregular routes, transporting *Cameras, photographic materials, supplies and advertising materials*, from Teterboro, NJ to points in CA, NV, TX and UT, for 180 days. An underlying ETA seeks 90 days authority. Supporting shipper(s): AGFA-GEVAERT, INC., 275 North Street, Teterboro, NJ 07608. Send protests to: Irene Carlos, Transportation Assistant, Interstate Commerce Commission, Room 1321 Federal Building, 300 North Los Angeles Street, Los Angeles, California 90012.

MC 141124 (Sub-35TA), filed January 8, 1979. Applicant: EVANGELIST COMMERCIAL CORP., P.O. Box 15000, (5 Greater Wilmington Airport), Wilmington, DE 19850. Representative: Boyd B. Ferris, 50 W. Broad St., Columbus, OH 43215. *Paper and paper products*, from Groveton, NH and Old Town, ME to points in OH, IN, MI, PA, NY, AL, FL, GA, TN, NC, KY, NJ, VA and MO, for 180 days. Supporting Shipper(s): Diamond International, 733 Third Ave., New York, NY 10017. Send protests to: T. M. Esposito, Transportation Asst., 600 Arch St., Room 3238, Philadelphia, PA 19106.

MC 141921 (Sub-35TA), filed January 9, 1979. Applicant: SAV-ON TRANSPORTATION, INC., 143 Frontage Road, Manchester, NH 03108. Representative: John A. Sykas, 143 Frontage Road, Manchester NH 03108. *Frozen meat* from, to, or between the following points or areas: From Freemont, NE, to Buffalo, NY, 180 days. Supporting Shipper(s): Gurentz International Co., 2020 Ardmore Boulevard, Pittsburgh, PA. Send protests to: Ross J. Seymour, District Supervisor, ICC, Rm. 3, 6 Loudon Road, Concord, NH 03301.

MC 141932 (Sub-8TA), filed January 2, 1979. Applicant: POLAR TRANSPORT, INC., 176 King St., Hanover, MA 02339. Representative: Alton C. Gardner (same address as applicant). Part I—*Petroleum, petroleum products, vehicle body sealer and/or sound deadener compounds, (except in bulk, in tank vehicles), and filters*, from points in Warren County, MS to points in and east of ND, SD, NE, KS, OK and TX. Part II—*Petroleum, petroleum products, vehicle body sealer and/or sound deadener compounds, filters, materials, supplies, and equipment as are used in the manufacture, sale, and distribution of the commod-*

ities named in Part I above, (except in bulk, in tank vehicles), from points in AL, GA, IL, IN, KY, NY, OH, OK, PA, RI, SC, VA, and WV to points in Warren County, MS, for 180 days. Restricted in Parts I and II above to shipments originating at or destined to the facilities of Quaker State Oil Refining Corporation located in Warren County, MS. Supporting Shipper(s): Quaker State Oil Refining Corporation, P.O. Box 989, Oil City, PA 16301. Send protests to: John B. Thomas, District Supervisor, Interstate Commerce Commission 150 Causeway Street, Boston, MA 02114.

MC 142059 (Sub-59TA), filed January 8, 1979. Applicant: CARDINAL TRANSPORT, INC., 1830 Mound Road, Joliet, IL 60436. Representative: Jack Riley (same as applicant). *Iron and steel articles*, from the facilities of Maverick Tube Corporation, at or near Union, MO, to points in AL, AR, CO, IL, IN, KY, LA, MI, MN, MS, OH, OK, TN, TX, and WI, for 180 days. Supporting Shipper(s): Maverick Tube Corporation, P.O. Box 696, Union, MO 63084. Send protests to: Lois M. Stahl, Transportation Assistant, Interstate Commerce Commission, Bureau of Operations, 219 South Dearborn Street, Room 1386, Chicago, IL 60604.

MC 142359 (Sub-4TA), filed January 5, 1979. Applicant: PORT EAST TRANSFER, INC., 1404 S. Clinton St., Baltimore, MD 21224. Representative: Ray Turchi (same as applicant). *Footwear*, in containers or trailers, between Baltimore, MD and points in its commercial zone, on the one hand, and, on the other, Hanover, PA., restricted to traffic having an immediately prior or subsequent movement by rail or water, for 180 days. Supporting Shipper(s): William P. Barger, Traffic Manager, Brooks Shoe Manufacturing Co., Inc., 131 Factory St., Hanover, PA. 17331. Send protests to: William L. Hughes, District Supervisor, 1025 Federal Building, Baltimore, MD 21201.

MC 142897 (Sub-12TA), filed January 8, 1979. Applicant: KENNEDY FREIGHT LINES, INC., 7401 Fremont Pike, Perrysburg, OH 43551. Representative: Paul F. Beery, Esq., 275 E. State St., Columbus, OH 43215. *Oscillated and ribbon-wound steel and sheet*, from the plantsite of The Gibraltar Group of Companies at or near Buffalo and Rochester, NY, to points in the US (except AK and HI), for 180 days. An underlying ETA seeks 90 days authority. Supporting Shipper(s): The Gibraltar Group of Companies, 2545 Walden Ave., Buffalo, NY 14225. Send protests to: Interstate Commerce Commission, Room 313, Federal Office Bldg., 234 Summit St., Toledo, OH 43604.

MC 142941 (Sub-22TA), filed January 8, 1979. Applicant: SCARBOROUGH TRUCK LINES, INC., 1313 North 25th Avenue, Phoenix, AZ 85009. Representative: D. W. Sinclair (same as applicant). *Household appliances, household utensils, cookware, and air comfort devices*, from the facilities of West Bend Company at West Bend and Oak Creek, Wisconsin to Sparks, Nevada, for 180 days. Supporting Shipper(s): West Bend Company, West Bend, Wisconsin 53095. Send protests to: Thomas E. Klobas, Acting District Supervisor, Interstate Commerce Commission, 2020 Federal Building, 230 North First Avenue, Phoenix, Arizona 85025.

MC 142941 (Sub-23TA), filed January 9, 1979. Applicant: SCARBOROUGH TRUCK LINES, INC., 1313 North 25th Avenue, Phoenix, AZ 85009. Representative: D. W. Sinclair (same as applicant). *Alcoholic beverages*, (1) From points in IL, IN, KY, MI, OH, PA, and TN, to points in NV, (2) From Detroit, MI, Lawrenceburg, IN, and Louisville, KY, to Salt Lake City, UT, and (3) From Plainfield, IL, to Flagstaff, Phoenix, Tucson and Yuma, AZ., for 180 days. An underlying ETA seeks 90 days authority. Supporting Shipper(s): All American Distributing Company, Inc., 490 E. Pina, Phoenix, AZ 85004. Send protests to: Thomas E. Klobas, Acting District Supervisor, Interstate Commerce Commission, 2020 Federal Building, 230 North First Avenue, Phoenix, Arizona 85025.

MC 142941 (Sub-24TA), filed January 8, 1979. Applicant: SCARBOROUGH TRUCK LINES, INC., 1313 North 25th Avenue, Phoenix, AZ 85009. Representative: D. W. Sinclair (same as applicant). *Canned foods*, from California to the facilities of Owatonna Canning Company, Owatonna, Minnesota, for 180 days. Supporting Shipper(s): Owatonna Canning Company, P.O. Box 447, Owatonna, Minnesota 55060. Send protests to: Thomas E. Klobas, Acting District Supervisor, 2020 Federal Building, 230 North First Avenue, Phoenix, Arizona 85025.

MC 142999 (Sub-10TA), filed January 9, 1979. Applicant: TRANSPORT MANAGEMENT SERVICE CORPORATION, Box 39, Burlington, NJ 08016. Representative: Ronald N. Cobert, 1730 M Street, N.W., Washington, DC 20036. Authority sought to operate as a *contract carrier*, by motor vehicle, over irregular routes, transporting *Insecticides*, from Fresno, Los Angeles, CA, and Milwaukie, OR, to Baton Rouge, St. Gabriel, LA, Jackson, MS, Birmingham, Mobile, Montgomery and McIntosh, AL, for the account of CIBA-GEIGY Corporation, for 180 days. An underlying ETA seeks

90 days authority. Supporting Shipper(s): CIBA-GEIGY Corporation, Saw Mill River Road, Ardsley, NY 10502. Send protests to: District Supervisor, ICC, 428 East State Street, Room 204, Trenton, NJ 08608.

MC 143127 (Sub-21TA), filed January 10, 1979. Applicant: K. J. TRANSPORTATION, INC., 1000 Jefferson Road, Rochester, NY 14623. Representative: S. Michael Richards/Raymond A. Richards, P.O. Box 225-44 North Avenue, Webster, NY 14580. *Malt Beverages* from St. Louis, MO to East Rochester, NY for 180 days. An underlying ETA seeks 90 days authority. Supporting Shipper(s): Lake Beverage Corporation, 23 Linden Park, Rochester, NY 14625. Send protests to: ICC U.S. Courthouse & Federal Bldg., Rm 1259, 100 S. Clinton Street, Syracuse, NY 13260.

MC 143389 (Sub-4TA), filed January 9, 1979. Applicant: MERCHANTS DUTCH EXPRESS, INC., P.O. Box 2525, 700 Pine Street, Monroe, LA 71207. Representative: Bruce E. Mitchell, 3390 Peachtree Rd., Fifth Floor—Lenox Towers South, Atlanta, GA 30326. Authority sought to operate as a *contract carrier* by motor vehicle, over irregular routes, transporting *Pulpboard and paperboard, not corrugated* from the facilities of ConPac, Inc. at or near West Monroe, LA to Mullins, SC, for 180 days. An underlying ETA seeks 90 days authority. Supporting Shipper(s): ConPac, Inc., P.O. Box 1148, West Monroe, LA 71291. Send protests to: William H. Land, Jr., District Supervisor, 3108 Federal Office Building, 700 West Capitol, Little Rock, AR 72201.

MC 143775 (Sub-53TA), filed January 8, 1979. Applicant: PAUL YATES, INC., 6601 West Oranewood, Glendale, AZ 85301. Representative: Michael R. Burke (same as applicant). *Cabinet, security hardware and materials, supplies and equipment used in the manufacture, sale and installation thereof*, from Grandville, MI., to points in AR., CA., CO., IL., KS., LA., MO., NE., OK., and TX., for 180 days. An underlying ETA seeks 90 days authority. Supporting Shipper(s): Belwith International, 4300 Gerald R. Ford Frwy., Grandville, MI. 49418. Send protests to: Thomas E. Klobas, Acting District Supervisor, Interstate Commerce Commission, 2020 Federal Building, 230 North First Avenue, Phoenix, Arizona 85025.

MC 143775 (Sub-54TA), filed January 9, 1979. Applicant: PAUL YATES, INC., 6601 West Oranewood, Glendale, AZ 85301. Representative: Michael R. Burke (same as applicant). *Paper and paper products*, (1) From the facilities of Potlatch Corporation, at or near Fort Wayne, IN and Sikeston, MO, to Salt Lake City, UT; Emer-

ville, Fresno, Lemon Grove, Los Angeles, Modesto, Oakland, Ontario, Pomona, Sacramento, San Bernardino, San Diego, San Francisco, San Jose, Santa Ana, Santa Clara, South Gate, and Watsonville, CA, and (2) Between Fort Wayne, IN, on the one hand, and, Sikeston, MO, on the other, restricted as in (1) above, for 180 days. An underlying ETA seeks 90 days authority. Supporting Shipper(s): Potlatch Corporation, Lewiston, ID 83501. Send protests to: Thomas E. Klobas, Acting District Supervisor, Interstate Commerce Commission, 2020 Federal Building, 230 North First Avenue, Phoenix, Arizona 85025.

MC 143799 (Sub-3TA), filed January 9, 1979. Applicant: SPECIALTY TRANSPORT, INC., 15 Fifth Street, Norristown, PA 19403. Representative: Charles Halfpenny (same as applicant). *Iron and steel articles* from facilities of U.S. Steel Corp., Fairless, PA to points in DE, MA, NY, CT, RI, NJ and MD, for 180 days. An underlying ETA seeks 90 days authority. Supporting Shipper(s): U.S. Steel Co., Fairless, PA. Send protests to: T. M. Esposito, Transportation Asst., 600 Arch St., Room 3238, Philadelphia, PA 19106.

MC 143891 (Sub-3TA), filed January 5, 1979. Applicant: FLYING L TRUCKING CO., P.O. Box 4942, Thousand Oaks, CA 91359. Representative: William J. Monheim, P.O. Box 1756, Whittier, CA 90609. *Pet food* (except in bulk), from Perham, MN to points in AL, CO, FL, IL, LA, MA, MD, MO, NJ, NY, OH, OK, OR, TX, UT, WA, and WV; and from Muscatine, IA to points in OR, UT, and WA, for 180 days. Applicant has also filed an underlying ETA seeking up to 90 days of operating authority. Supporting Shipper(s): Star-Kist Foods, Inc., 582 Tuna Street, Terminal Island, CA 90731. Send protests to: Irene Carlos, Transportation Assistant, Interstate Commerce Commission, Room 1321 Federal Building, 300 North Los Angeles Street, Los Angeles, California 90012.

MC 144029 (Sub-2TA), filed January 12, 1979. Applicant: CUMBERLAND TRANSPORTATION CORP., 5950 Fisher Road, P.O. Box 487, East Syracuse, NY 13057. Representative: Michael R. Werner, Esq., P.O. Box 1409, 167 Fairfield Road, Fairfield, NJ 07006. Authority sought to operate as a *contract carrier*, by motor vehicle, over irregular routes, transporting *Pulpboard and pulpboard products, and materials supplies and equipment used in the manufacture and distribution of pulpboard and pulpboard products, (except commodities in bulk)*, between Elmira Heights, NY on the one hand, and, on the other, points in St. Marys, Watsontown, Honesdale,

Prackville and Montgomery, PA, for 180 days. An underlying ETA seeks 90 days authority. Supporting Shipper(s): MacMillan Bloedel Containers, Division of MacMillan Bloedel, Inc., Box 2086, 3075 Oakwood Avenue, Elmira Heights, NY 14903. Send protests to: Interstate Commerce Commission, U.S. Courthouse & Federal Bldg., 100 South Clinton Street-Rm. 1259, Syracuse, NY 13260.

MC 144117 (Sub-25TA), filed January 11, 1979. Applicant: TLC LINES, INC., 1666 Fabick Drive, P.O. Box 1090, Fenton, MO 63026. Representative: Warren W. Wallin, 10 South LaSalle St., Suite 1600, Chicago, IL 60603. *Plumbing fixtures and fittings (a) from the facilities of Kohler Company, Inc., located in Sheboygan County, WI, to points in AZ, CA, CO, ID, MT, NV, NM, OR, TX, UT, WA and WY. (b) From the facilities of Kohler Company, Inc., at Brown County, TX to Sheboygan County, WI, for 180 days. Supporting Shipper(s): Kohler Company, Inc., P.O. Box A, Kohler, WI 53044. Send protests to: P. E. Binder, D.S., Interstate Commerce Commission, Bureau of Operations, Room 1465, 210 N. 12th St., St. Louis, MO 63101.*

MC 144108 (Sub-1TA), filed January 10, 1979. Applicant: PAUL J. HORHELED, d.b.a. RELIABLE CARTAGE CO., 511 N. Redwood Road, Salt Lake City, UT 84116. Representative: D. Michael Jorgensen, P.O. Box 2465, Salt Lake City, UT 84110. *Liquid plastic resin* from Portland, MI, to Salt Lake City, UT, for 180 days. An underlying ETA seeks 90 days authority. Supporting Shipper(s): Campbell Filters, 1900 So. 3480 West, Salt Lake City, UT. Send protests to: L. D. Helfer, DS, ICC, 5301 Federal Bldg., Salt Lake City, UT 84138.

MC 144454 (Sub-2TA), filed January 11, 1979. Applicant: FRANK STOLLER CONSTRUCTION, INC., 1516 Washington St., Algoma, WI 54201. Representative: Robert Spude, 605 N. 3rd St., Sturgeon Bay, WI 54235. Authority sought to operate as a *contract carrier*, by motor vehicle over irregular routes, transporting *Material, equipment and supplies (except commodities in bulk) used or useful in the building, repair or outfitting of marine vessels*, from Algoma, WI to facilities of Bay Shipbuilding, Sturgeon Bay, WI, restricted to shipments having a prior movement by rail, for 180 days. An underlying ETA seeks 90 days authority. Supporting Shipper(s): Bay Shipbuilding Corp., 605 N. Third St., Sturgeon Bay, WI 54235. Send protests to: Gail Daugherty, Transportation Asst., Interstate Commerce Commission, Bureau of Operations, U.S. Federal Building & Courthouse, 517 East Wisconsin

Avenue, Room 619, Milwaukee, Wisconsin 53202.

MC 144533 (Sub-1TA), filed January 11, 1979. Applicant: FRANK PAGLIUGH, d.b.a. GENERAL TRANSFER COMPANY, East Landis Avenue, Vineland, NJ 08360. Representative: William J. Hirsch, Esq., 43 Court Street, Suite 1125, Buffalo, NY 14202. *Frozen foodstuffs*, having prior movement by rail, from the plantsite of Safeway Freezers Storage, Inc., Vineland, NJ to Woodbridge, NJ, and returned shipments in the reverse direction, for 180 days. Supporting Shipper(s): Safeway Freezers Storage, Inc., 215 North Mill Road, Vineland, NJ 08360. Send protests to: District Supervisor, ICC 428 East State Street, Room 204, Trenton, NJ 08608.

MC 144622 (Sub-32), filed January 12, 1979. Applicant: GLENN BROS. TRUCKING INC., P.O. Box 9343, Little Rock, AR 72219. Representative: Phil Glenn (same as applicant). *Meats, meat products, meat by-products and articles distributed by meat packinghouses* (except hides and commodities in bulk), from the facilities of Wilson Foods Corporation at Albert Lea, MN; Cedar Rapids, Cherokee and Des Moines, IA; and Marshall, MO to points in CA, for 180 days. Restriction: From facilities of Wilson Foods Corporation and destined to the above named destinations. An underlying ETA seeks 90 days authority. Supporting Shipper(s): Wilson Foods Corporation, 4545 Lincoln Boulevard, Oklahoma City, Oklahoma 73105. Send protests to: William H. Land, Jr., District Supervisor, 3108 Federal Office Building, 700 West Capitol Little Rock, AR 72201.

MC 144622 (Sub-33TA), filed January 9, 1979. Applicant: GLENN BROS. TRUCKING, INC., P.O. Box 9343, Little Rock, Arkansas 72219. Representative: Phillip Glenn (same address as applicant). *Tile and commodities used in the distribution and installation of tile* (except commodities in bulk), from Chicago, IL to points in LA, OK, and TX, for 180 days. An underlying ETA seeks 90 days authority. Supporting Shipper(s): Kentile Floors, Inc., 58 Second Ave., Brooklyn, NY 11215. Send protests to: William H. Land, Jr., District Supervisor, 3108 Federal Office Building, 700 West Capitol, Little Rock, AR 72201.

MC 144667 (Sub-3TA), filed January 3, 1979. Applicant: ARTHUR E. SMITH & SON TRUCKING, INC., P.O. Box 1054, Scottsbluff, NE 69361. Representative: Bradford E. Kistler, P.O. Box 82028, Lincoln, NE 68501. (1) *Non-alcoholic beverages*, from Scottsbluff, NE to points in SD, WY, CO, KS, and ID; and (2) *Equipment, materials and supplies used in the manufacture and distribution of non-alco-*

holic beverages, in the reverse direction, for 180 days. An underlying ETA seeks 90 days authority. Supporting Shipper(s): David Miller, National Drinks, Inc., 2022 East 17th St., Scottsbluff, NE 69361. Send protests to: Max H. Johnston, DS, ICC, 285 Federal Bldg., 100 Centennial Mall North, Lincoln, NE 68508.

MC 144819 (Sub-8TA), filed January 9, 1979. Applicant: C & N TRANSPORT, INC., 727 S. Overhead Drive, P.O. Box 82609, Oklahoma City, OK 73108. Representative: C. L. Phillips, Room 248, Classen Terrace Bldg., 1411 N. Classen, Oklahoma City, OK 73106. *Meat, meat products and meat by-products, and articles distributed by meat packinghouses*, as described in Section "A" of Appendix "I" to the Report in Descriptions in Motor Carrier Certificates, 71 M.C.C. 209 and 766 (except hides and commodities in bulk), from Huron, SD to pts. in AL, FL, GA, MS, NC, SC, & TN, for 180 days. An underlying ETA seeks 90 days authority. Supporting Shipper(s): Armour Fresh Meat Company, 111 West Clarendon, Greyhound Tower, Phoenix, AZ 85077. Send protests to: Connie Stanley, Transportation Assistant, Interstate Commerce Commission, Room 240 Old Post Office & Court House Bldg., 215 N.W. 3rd, Oklahoma City, OK 73102.

MC 145102 (Sub-4TA), filed January 11, 1979. Applicant: FREYMILLER TRUCKING INC., P.O. Box 188, Shullsburg, WI 53586. Representative: Mark C. Ellison, 1200 Gas Light Tower, 235 Peachtree St., NE, Atlanta, GA 30303. *Meats, meat products and gelatin*, from the facilities of Dubuque Packing Co. at Dubuque, IA to points in MA, RI, CT, MI, IN, OH, PA, WI, MN, IL, NJ, and NY, for 180 days. An underlying ETA seeks 90 days authority. Supporting Shipper(s): Dubuque Packing Co., 16th & Sycamore, Dubuque, IA 52001. Send protests to: Gail Daugherty, Transportation Asst., Interstate Commerce Commission, Bureau of Operations, U.S. Federal Building & Courthouse, 517 East Wisconsin Avenue, Room 619, Milwaukee, Wisconsin 53202.

MC 145298 (Sub-1TA), filed January 2, 1979. Applicant: J. R. BUTLER, INC., 1031 Reeves St., Dunmore, PA 18512. Representative: William A. Gray, 2310 Grant Bldg., Pittsburgh, PA 15219. Contract carrier, irregular routes, (1) *Such commodities as are dealt in by mail order houses and retail chain department stores* (except commodities in bulk); and (2) *Equipment, materials and supplies used in the conduct of such business* (except commodities in bulk), between points in DE, MD, NY, NJ and PA, under continuing contract with Hess's, Inc., Allentown, PA, for 180 days. An under-

lying ETA seeks 90 days authority. SUPPORTING SHIPPER: Hess's Inc., Allentown, PA. SEND PROTESTS TO: Paul J. Kenworthy, DS, ICC, 314 U.S. Post Office Bldg., Scranton, PA 18503. Supporting Shipper(s): Hess's Inc., Hamilton Mall at Ninth St., Allentown, PA 181512. Sent protests to: D/S Paul J. Kenworthy, ICC, 314 U.S. Post Office Bldg., Scranton, PA 18503.

MC 145406 (Sub-6TA), filed January 2, 1979. Applicant: MIDWEST EXPRESS, INC., 380 East Fourth Street, Dubuque, IA 52001. Representative: Richard A. Westley, Attorney, 4506 Regent Street, Suite 100, Madison, WI 53705. *Meat, meat products, meat by-products and articles distributed by meat packinghouses as described in Sections A, B, & C of Appendix I to the report in Descriptions in Motor Carrier Certificate 61, M.C.C. 209 and 766* (except hides and commodities in bulk), from the facilities utilized by John Morrell & Co., at Sioux Falls, South Dakota; Estherville and Sioux City, IA; and Worthington, MN to CA, for 180 days. An underlying ETA seeks 90 days authority. Supporting Shipper(s): John Morrell & Co., 208 S. LaSalle St., Chicago, IL 60604. Send protests to: Herbert W. Allen, DS, ICC, 518 Federal Building, Des Moines, IA 50309.

MC 145406 (Sub-7TA), filed January 5, 1979. Applicant: MIDWEST EXPRESS, INC., 380 East Fourth Street, Dubuque, IA 52001. Representative: Richard A. Westley, Attorney, 4506 Regent Street, Madison, WI 53705. *Meat and meat products*, from the facilities of Coors Cold Storage Co., at or near Davenport IA, and from the facilities of Foremost Packing Company, at or near East Moline, IL to Stockton, CA, for 180 days. An underlying ETA seeks 90 days authority. Supporting Shipper(s): Agmar, Inc., 240 Chester Street, St. Paul, MN 55107. Send protests to: Herbert W. Allen, DS, ICC, 518 Federal Building, Des Moines, IA 50309.

MC 145406 (Sub-8TA), filed January 5, 1979. Applicant: MIDWEST EXPRESS, INC., 380 East Fourth Street, Dubuque, IA 52001. Representative: Richard A. Westley, Attorney, 4506 Regent Street, Suite 100, Madison, WI 53705. *Fresh meat*, from the facilities of John Morrell & Co., at or near Estherville, IA to Kenosha, WI and Chicago, IL and its commercial zone, for 180 days. An underlying ETA seeks 90 days authority. Supporting Shipper(s): John Morrell & Co., 208 S. LaSalle St., Chicago, IL 60604. Send protests to: Herbert W. Allen, DS, ICC, 518 Federal Building, Des Moines, IA 50309.

MO 145544 (Sub-1TA), filed January 9, 1979. Applicant: W. & M., INC., P.O. Box 2237, East Chicago, IN 46312.

Representative: Samuel Ruff, 2109 Broadway, East Chicago, IN 46312. Authority sought to operate as a contract carrier, by motor vehicle over irregular routes, transporting *Air pollution equipment, materials and supplies* used in the manufacture of air pollution equipment for the account of Flex-Kleen Corp., between Chicago and Libertyville, IL, on the one hand, and, on the other, points in the US, for 180 days. An underlying ETA was granted. Supporting Shipper(s): Flex-Kleen Corp., 222 S. Riverside Plaza, Chicago, IL 60606. Send protests to: Lois M. Stahl, Ta, ICC, 219 S. Dearborn St., Rm. 1386, Chicago, IL 60604.

MC 145569 (Sub-2TA), filed January 11, 1979. Applicant: M & M EQUIPMENT CO., INC., 24400 E. Alameda Ave., Aurora, CO 80011. Representative: Marvin M. Edelman (same address as above). Authority sought to operate as a contract carrier, by motor vehicle over irregular routes, transporting: *Meat, meat by-products and Articles* distributed by packinghouses from Denver, CO to points in the states of NY, NJ, PA, MD, CT, MA, RI, OH, MI, IL and KY under continuing contract with Peppertree Beef Company for 180 days. An underlying ETA seeks 90 days of authority. Supporting Shipper(s): Peppertree Beef Co., P.O. Box 16331, Denver, CO 80216. Send protests to: D/S Roger L. Buchanan, Interstate Commerce Commission, 492 U.S. Customs House, Denver, CO 80202.

MC 145679 (Sub-5TA), filed January 3, 1979. Applicant: A & A TRANSPORT SERVICES, INC., Maple Tree Industrial Park, Boston Road; Box 12 Palmer, MA 01069. Representative: Arlyn L. Westergren, Suite 106, 7101 Mercy Road, Omaha, Nebraska 68106. *Meats and Packinghouse products* from Oakland, IA to points in CT, MA, NH, NY and RI for 180 days. An underlying ETA was granted for 90 days. Supporting Shipper(s): American Beef Packers, Inc., P.O. Box 518, Oakland, IA 51560. Send protests to: David M. Miller, District Supervisor, Interstate Commerce Commission, 436 Dwight Street, Springfield, MA 01103.

MC 145804 (Sub-1TA), filed January 8, 1979. Applicant: WILLIAM T. SMEESTER, d.b.a. Upper Peninsula Special Delivery Service, Box 207, Iron Mountain, MI 49801. Representative: Michael J. Wyngaard, 150 East Gilman Street, Madison, WI 53703. (1) *Materials, equipment, parts and supplies* used or useful in the manufacture, sale or distribution of paper and paper products between the facilities of Niagara of Wisconsin Paper Corporation, at Niagara, WI, on the one hand, and, on the other, points in IL, IN, MI, MN, OH, and WI. (2) *Machinery parts and supplies* between the

facilities of W. B. Thompson Company, at Iron Mountain, MI, on the one hand, and, on the other, points in IL, IN, MI, MN, OH and WI, for 180 days. RESTRICTION: Restricted in Parts (1) and (2) against the transportation of commodities in bulk and those commodities which, because of size or weight, require the use of special equipment. An underlying ETA seeks 90 days authority. Supporting Shipper(s): (1) Niagara of Wisconsin Paper Corporation, 1101 Mill St., Niagara, WI 54151. (2) W. B. Thompson Company, 1900 N. Stephenson Ave., Iron Mountain, MI 48901. Send protests to: C. R. Flemming, District Supervisor, Interstate Commerce Commission, 225 Federal Building, Lansing, MI 48933.

MC 145815 (Sub-1TA), filed January 9, 1979. Applicant: COBRA TRUCKING, INC., P.O. Box 2137, Clinton, MS 39205. Representative: John A. Crawford, P.O. Box 22567, Jackson, MS 39205. Authority sought to operate as a contract carrier by motor vehicle over irregular routes, transporting *Agricultural insecticides and fungicides, organic phosphate compound mixtures, and weed killing compounds* (except in bulk, in tank vehicles) between Leland, MS and McIntosh, AL, on the one hand, and, on the other, points in the US (except HA and AK), for the account of Agricultural Products Dept., Olin Corp., Little Rock, AR, for 180 days. Supporting Shipper(s): Olin Corp., P.O. Box 991, Little Rock, AR 72203. Send protests to: Alan Tarrant, D/S, ICC, Rm. 212, 145 E. Amite Bldg., Jackson, MS 39201.

MC 145901 (Sub-1TA), filed January 11, 1979. Applicant: STEEL PRODUCTS FREIGHT LINES, INC., 150 Queen Parkway, West Columbia, SC 29169. Representative: David A. Sutherland, 1150 Connecticut Avenue, NW, Suite 400, Washington, DC 20036. Authority sought to operate as a contract carrier, by motor vehicle over irregular routes, transporting (1) *Nails*, from West Columbia, SC, to points in AL, AR, FL, GA, IL, IN, KY, LA, MD, MO, MS, NC, OH, SC, TN, VA and WV; and (2) *Bright basic wire*, from West Columbia, SC, to points in GA, MD, NC, SC, TN, and VA, for the account of Queen Wire & Nail Incorporated, for 180 days. An underlying ETA seeks 90 days authority. Supporting Shipper(s): Queen Wire & Nail Incorporated, 150 Queen Parkway, West Columbia, SC 29169. Send protests to: E. E. Strothel, District Supervisor, Rm. 302, 1400 Bldg., 1400 Pickens Street, Columbia, SC 29201.

MC 145936 (Sub-1TA), filed January 8, 1979. Applicant: G & M TRUCKING, INC., 15313 Goodrich Dr. N. W., Gig Harbor, WA 98335. Representa-

tive: Judith L. Gamrath, 1212 Pacific Bldg., Seattle, WA 98104. *Ice cream*, in vehicles equipped with mechanical refrigeration, from Union City, CA to Portland, OR and Seattle, WA, for 180 days. An underlying ETA seeks 90 days authority. Supporting Shipper(s): Pacific Northwest Distributors, 1213-4th Ave. S., Seattle, WA 98134. Send protests to: Shirley M. Holmes, T/A, ICC, 858 Federal Bldg., Seattle, WA 98174.

MC 145946 (Sub-1TA), filed January 11, 1979. Applicant: JOHN F. YANCEY, d.b.a., YANCEY TRUCK SERVICE, 348 North 43rd St. Belleville, Illinois 62223. Representative: John F. Yancey (Same as above). Empty Cartridge casings and empty ammunition containers and van interior component parts (KD) From the facilities of Kisco Company located at St. Louis, MO to Milan, TN., Warren and Lorain, OH, Warren, MI, Independence, MO and Chicago, IL and return to St. Louis, MO, for 180 days. An underlying ETA seeks 90 days authority. Supporting Shipper(s): Kisco Co., 6300 St. Louis Avenue, St. Louis, MO 63121. Send protests to: Charles D. Little, District Supervisor, Interstate Commerce Commission, 414 Leland Office Building, 527 East Capitol Avenue, Springfield, Illinois 62701.

MC 145970 (Sub-1TA), filed January 4, 1979. Applicant: GAROLD L. SKILLET, an individual, d/b/a SKILLET & SONS TRUCKING, Rush Center, Kansas 67575. Representative: Erle W. Francis, Suite 719, 700 Kansas Avenue, Topeka, Kansas 66603. Paper: from Hutchinson, KS., Pryor, OK, and Denver, CO., to the facilities of Western Gypsum Co. Rosario, NM. Starch: From Dodge City, KS. and Plainview, TX. to the facilities of Western Gypsum Co. at Rosario, NM. Wallboard: from the facilities of Western Gypsum Co., at Rosario, NM, to points and places in CO, KS, NE, ND, OK, SD, TX & WY, for 180 days. An underlying ETA seeks 90 days authority. Supporting Shipper(s): Western Gypsum Company, P.O. Box 2636, Santa Fe, NM 87501. Send protests to: M. E. Taylor, District Supervisor, Interstate Commerce Commission, 101 Litwin Bldg., Wichita, KS. 67202.

MC 146035.TA, filed January 8, 1979. Applicant: SOUTHERN DRAYAGE, INC., S/W at factory, P.O. Box 1983, Jackson, MS 39205. Representative: John A. Crawford, P.O. Box 22567, Jackson, MS 39205. (1) *Such commodities are as dealt in, sold and distributed by department stores; and equipment, materials and supplies* (except commodities in bulk) used in the conduct of such business referred to above, from N. Bergen, NJ to points in Hinds County, MS and Montgomery and Mobile Counties, AL; and (2) *Lawn*

NOTICES

mowers, rotary snow plows, lawn and garden tractors and parts, equipment and accessories therefor from points in Lincoln County, MS to Westboro, MA; Larchmont, E. Syracuse, and Canandaigua, NY; and Lawrence and Phoenixville, PA, for 180 days. Supporting Shipper(s): McRae's, Inc., P.O. Box 20040, Jackson, MS39209; Mercantile Stores Co., Inc. (NY), 128 West 31st St., New York, NY 10001; and Jacobsen, Div. of Textron, Inc. P.O. Box 5688, Brookhaven, MS 39601. Send protests to: Alan Tarrant, D/S, ICC, Rm. 212, 145 E. Amite Bldg., Jackson, MS 39201.

MC 146036TA, filed January 2, 1979. Applicant: JOACHIM G. ROTHE, d/b/a J & M TRUCKING, Route 940, Pocono Summit, PA 18346. Representative: Keith W. Carchner, Box 130, Sybertsville, PA 18251. Contract, *irregular routes, Brass, bronze, copper and nickel products; brass and copper alloys; and copper billets*, from Reading and Ontelaunee, PA, to points in AZ, CA, WA and OR, under continuing contract with Reading Industries, Inc., Reading, PA, for 180 days. SUPPORTING SHIPPER: Reading Industries, Inc., Reading, PA. SEND PROTESTS TO: Paul J. Kenworthy, DS, ICC, 314 U.S. Post Office Bldg., Scranton, PA 18503. Supporting Shipper(s): Reading Industries, Inc., P.O. Box 126, Reading, PA 19603. Send protests to: DS Paul J. Kenworthy, ICC, 314 U.S. Post Office Bldg., Scranton, PA 18503.

PASSENGER AUTHORITY

MC 10514 (Sub-11TA), filed January 3, 1979. Applicant: MOODY TRANS., INC., d/b/a STAR VALLEY-JACKSON STAGES, Route 1, Sugar City, ID 83448. Representative: Timothy R. Stivers, Registered Practitioner, P.O. Box 162, Boise, ID 83701. *Passengers and their baggage in special and charter operations*, between Idaho Falls, Rigby, Rexburg, Sugar City, Teton City, Teton and Driggs, ID, on the one hand, and on the other, Grand Targhee Ski Area, Alta, WY, Jackson Ski Area and Teton Village Ski Area, WY, for 180 days. An underlying ETA seeks 90 days authority. Supporting Shipper(s): Grand Targhee Ski Resort, via Driggs, ID, Alta, WY 83422; Ramada Inn, P.O. Box SKI, Jackson, WY 83001; Teton Village, WY 83025. Send protests to: Barney L. Hardin, D/S, ICC, Suite 110, 1471 Shoreline Dr., Boise, ID 83706.

By the Commission.

H. G. HOMME, Jr.,
Secretary.

IFR Doc 79-3886 Filed 2-5-79; 8:45 am]

sunshine act meetings

This section of the FEDERAL REGISTER contains notices of meetings published under the "Government in the Sunshine Act" (Pub. L. 94-409) 5 U.S.C. 552b(e)(3)

CONTENTS

	<i>Items</i>
Civil Aeronautics Board.....	1
Commodity Futures Trading Commission	2, 3
Equal Employment Opportunity Commission.....	4
Federal Energy Regulatory Commission	5
Federal Mine Safety and Health Review Commission.....	6
Federal Reserve System	7
Nuclear Regulatory Commission	8
Postal Service	9
Renegotiation Board.....	10

[6320-01-M]

1

[M-193, Jan. 31, 1979]

CIVIL AERONAUTICS BOARD.

TIME AND DATE: 10 a.m., February 7, 1979.

PLACE: Room 1027, 1825 Connecticut Avenue NW., Washington, D.C. 20428.

SUBJECT:

1. Ratification of items adopted by notation.
2. Docket 34189, exemption of U.S. and foreign air carriers from tariff observance requirements to permit resolution of consumer complaints (memo 8334-B, BCP).
3. Docket 29165, consumer protection for charter participants; petition for review of staff denial of reply comment extension. (memo 6399-E, OGC, OI, OEEEO, BCAA, BLJ, BIA, BPDA, OEA, BCP).
4. Amendment of Part 302 to set uniform 30-day answer period (memo 8456, OGC).
5. Amendment of Part 302 to require the Alaskan field office to be provided with a copy of any document filed with the Board pertaining to any route proceeding that affects a point in Alaska (memo 8465, OGC).
6. Docket 32139, terms, conditions and limitations of certificates to engage in supplemental air transportation (memo 8460, OGC).
7. Amendment of antitrust exemption from section 408(a) granted to cargo carriers (memo 8091-D, OGC, OEEEO, OI, BCAA, BLJ, BIA, BPDA, OEA, BCP).
8. Docket 29044, no-smoking rulemaking—motion of Cigar Association (memo 7323-I, OGC).
9. Docket 31570, Southeast Alaska Service Investigation, petition for intervention of the Air Line Pilots Association, International (ALPA) (memo 8329-A, OGC).
10. Docket 29445, Las Vegas-Dallas/Fort Worth Nonstop Service Investigation—draft order (memo 8333-B, OGC).

11. Docket 30182, Iowa/Illinois-Atlanta Route Proceeding—order finalizing tentative findings and conclusions (memo 6950-D, OGC).

12. Docket 33221, joint application of Frontier and Louisville for exemption authority in the Louisville-Kansas City Market (memo 8452, BPDA, OGC).

13. Dockets 33151 and 33884. Application of Braniff for an exemption to permit nonstop service between Hartford/Springfield and New York/Newark (memo 8217-A, BPDA, OGC, BLJ).

14. Dockets 33824 and 33514. TWA's application for pendente lite exemption to provide immediate air transportation in approximately 70 named city-pair markets; Air Florida's application for pendente lite exemption to operate in the New York-Miami/West Palm Beach market (memo 8435, 8435-A, BPDA, OGC).

15. Dockets 33580, 33629, 33672, 33821, 33863, 33878, and 33997; applications for certificate amendments nonstop Denver-Detroit authority in the following: Frontier, Braniff, Northwest, Allegheny, Continental, American, Ozark (BPDA, OGC).

16. Dockets 31260 and 33658. Applications of Allegheny and Air New England for nonstop Boston New York authority (memo 8326-A, BPDA).

17. Docket 33381, Air Wisconsin's application for authority to add Grand Island, Nebraska, as a terminal point, and Toledo, Ohio, as an intermediate point (memo 8262-B, BPDA).

18. Dockets 32587, 33396, 33561, and 33583; Allegheny's application for amendment of Route 97 to authorize Pittsburgh-Charlotte/Raleigh/Durham service and petition for an order to show cause; Piedmont's application for amendment of Route 87 to authorize Pittsburgh-Charlotte/Raleigh/Durham service and petition for an order to show cause; Northwest's application for amendment of Route 3 to authorize Pittsburgh-Charlotte/Raleigh/Durham service; Southern's application for amendment of Route 98 to authorize Pittsburgh-Charlotte service (memo 8479, BPDA, OGC, BLJ).

19. Docket 32754, Southern's application for amendment of its certificate for Route 98 (memo 8281-A, BPDA, OGC).

20. Dockets 33502, 33611, 33736, 33916, 33993, and 34076; Braniff's application and motion for hearing on its certificate application for Dallas/Fort Worth-Cleveland/Pittsburgh nonstop authority; Northwest's Allegheny's, Continental's and Ozark's applications requesting similar authority and motion to consolidate; and Continental's request for Dallas/Fort Worth/Houston-Detroit/Cleveland/Pittsburgh authority (memo 8470, BPDA).

21. Dockets 33304 and 33367. Allegheny's application for Pittsburgh-Washington nonstop authority and Toledo-Washington one-stop authority, and Piedmont's application for Pittsburgh-Washington nonstop authority, and motion to consolidate with Allegheny's application (memo 8467, BPDA).

22. Dockets 33705, 33743, 33954, 33983, and 34114; American's motion for hearing on its application to amend its certificate for Las Vegas-Chicago/New York nonstop authority; Allegheny's, Braniff's, Ozark's and Continental's applications, respectively (BPDA).

23. Dockets 33236, 33437, 33460, 33530, 33591, 33598, 33599, 34080, 33690, 33677, 34011, 34144, and 34093; applications of Braniff, Southern, American, Northwest, Western, Continental, Allegheny and Ozark for Atlanta-Dallas/Fort Worth-Denver, Atlanta-Houston, and Dallas/Fort Worth-Denver/Seattle/Portland authority (memo 8463, BPDA, OGC).

24. Dockets 33125 and 33335. United's motion for hearing on Great Lakes-Florida authority and American's motion to consolidate (memo 8469, BPDA, OGC).

25. Dockets 34040 and 33635; redesignation of the hyphenated point Miami-Fort Lauderdale as coterminals on certificate of Southern and Western (memo 8271-A, BPDA).

26. Dockets 32154, 32189, 32226, 32827, 32915, and 32928; removal of intra-Florida operating restrictions from the certificates of Braniff, Continental, Delta, Eastern, National, Northwest, TWA and United (memo 8132-A, BPDA).

27. Dockets 28887, 33077, 32780, 32781, 32782, 32783; Ozark realignment (memo 611-D, BPDA).

28. Docket 31593, Wien's application for Anchorage/Fairbanks Alaska-Chicago, Illinois (Midway) (memo 8234-A, BPDA, OGC, BLJ).

29. Docket 34334, Southern's notice of intent to suspend all services at Columbus, Ga., in 90 days (memo 8462, BPDA, OCCR).

30. Docket 32862, Eastern Air Lines notice of suspension of service at Macon, Ga. (memo 8471, BPDA, OCCR).

31. Dockets 34561 and 34259. United's notice of intent to suspend service in 10 city-pairs under section 401(j)(2) and request for exemption to proceed on less than 60-days notice in two of these city pairs (memo 8477, BPDA, OCCR).

32. Docket 33160, application of UAL Inc. and United Air Lines, Inc. for approval under section 408 or disclaimer of jurisdiction over the acquisition of UAL Credit Corp. Since the activities of UAL Credit Corp. are not those of a person substantially engaged in the business of aeronautics (memo 8459, BPDA, OGC).

33. Docket 29237; motion of Alaska International Air, Inc. for disclaimer of jurisdiction and dismissal of its applications under section 408 concerning certain control relationships (memo 7690-L, BPDA, OGC).

34. Docket 19176, application of Trans International Airlines and Transamerica Corp. for modification of Board order approving Transamerica's acquisition of TIA (memo 8466, OGC, BPDA).

35. Pan American increased most fares in its United States-Caribbean markets 5 percent (memo 8478, BPDA, BIA).

SUNSHINE ACT MEETINGS

36. Docket 33724, final rule on free and reduced-rate transportation (memo 8232-A, BPDA, OGC, BIA).

37. Docket 33902, application of Air Haiti, S.A. for an amended foreign air carrier permit to carry passengers, as well as property and mail and to add a new route, Haiti-New York (memo 8461, BIA, OGC).

38. Docket 33949, application by Ontario Worldair Limited for an initial foreign air carrier charter permit (memo 8455, BIA, OGC).

39. Docket 32088, application of Travelair AG (Switzerland) for indirect foreign air carrier permit and petition for order to show cause (memo 8109-A, BIA, BCP, OGC).

40. Docket 34277, application of Millardair Ltd. to amend its foreign air carrier charter permit to authorize use of large aircraft (memo 8482, BIA, OGC).

41. Docket 28082, termination of a proposed rule to require reporting of available seat-miles based on CAB prescribed seating standards (memo 5419-A, BCAA, BPDA, OGC).

STATUS: Open.

PERSON TO CONTACT:

Phyllis T. Kaylor, the Secretary, 202-673-5068.

[S-250-79 Filed 2-2-79; 3:49 pm]

[6351-01-M]

2

COMMODITY FUTURES TRADING COMMISSION.

"FEDERAL REGISTER" CITATION OF PREVIOUS ANNOUNCEMENT: 44 FR 6837, February 2, 1979.

PREVIOUSLY ANNOUNCED TIME AND DATE OF THE MEETING: 10 a.m., February 6, 1979.

CHANGES IN THE MEETING:

Delete from the agenda:
Update of long-term planning projections and priorities.

The transition to oversight: A three phased approach.

[S-242-79 Filed 2-2-79; 10:16 am]

[6351-01-M]

3

COMMODITY FUTURES TRADING COMMISSION.

TIME AND DATE: 2 p.m., February 9, 1979.

PLACE: 2033 K Street NW., Washington, D.C., eighth floor conference room.

STATUS: Closed.

MATTERS TO BE CONSIDERED: Internal operating procedures/personnel.

CONTACT PERSON FOR MORE INFORMATION:

Jane Stuckey, 254-6314.

[S-243-79 Filed 2-2-79; 10:16 am]

[6570-06-M]

4

EQUAL EMPLOYMENT OPPORTUNITY COMMISSION.

"FEDERAL REGISTER" CITATION OF PREVIOUS ANNOUNCEMENT: S-131-79.

PREVIOUSLY ANNOUNCED TIME AND DATE OF MEETING: 9:30 a.m. (eastern time), Tuesday, January 23, 1979.

CHANGE IN THE MEETING: The following matter is added to the agenda for the open portion of the meeting:

Proposed semi-annual regulatory agenda as required by Executive Order 12044, for publication in the FEDERAL REGISTER.

A majority of the entire membership of the Commission determined by recorded vote that the business of the Commission required this change and that no earlier announcement was possible.

In favor of change:

Eleanor Holmes Norton, Chair
Daniel E. Lech, Vice Chair
Ethel Bent Walsh, Commissioner
Armando M. Rodriguez, Commissioner
J. Clay Smith, Jr., Commissioner

Opposed: None.

CONTACT PERSON FOR MORE INFORMATION:

Marie D. Wilson, Executive Officer, Executive Secretariat 202-634-6748.

This notice issued January 19, 1979.

[S-246-79 Filed 2-2-79; 11:30 am]

[6740-02-M]

5

FEDERAL ENERGY REGULATORY COMMISSION.

"FEDERAL REGISTER" CITATION OF PREVIOUS ANNOUNCEMENT: Published January 29, 1979, 44 F.R. 5495.

PREVIOUSLY ANNOUNCED TIME AND DATE OF MEETING: 10 a.m., January 31, 1979.

CHANGE IN THE MEETING: The following items have been added:

ITEM NUMBER AND DOCKET NUMBER AND COMPANY

CI-4. RI78-18, Natural Gas Pipeline Co. of America.
CP-6. RP76-90, Kansas-Nebraska Natural Gas Co., Inc.
M-2. RM79-, certain sales of natural gas by Interstate Pipelines.

M-3. Interim rules on 314 of NGPA, offers and right of first refusal.

M-4. RM79-, treatment of certain production related costs for gas to be transported through the Alaska Natural Gas Transportation System.

M-5. RM79-3, regulations implementing the Natural Gas Policy Act of 1978.

KENNETH F. PLUMB,
Secretary.

[S-245-79 Filed 2-2-79; 10:51 am]

[6735-01-M]

6

FEBRUARY 1, 1979.

FEDERAL MINE SAFETY AND HEALTH REVIEW COMMISSION.

TIME AND DATE: 10 a.m., February 7, 1979.

PLACE: Room 600, 1730 K Street NW., Washington, D.C.

STATUS: This meeting may be closed.

MATTERS TO BE CONSIDERED: The Commission will consider and act upon the following:

Secretary of Labor v. Peter White Coal Mining Corp. HOPE 78-374 etc., 78-444 etc., 78-509, 78-535 etc.; Peabody Coal Co., VINC 78-386; United States Steel Corp., PITT 78-335; Monterey Coal Co., VINC 78-416; Rochester & Pittsburgh Coal Co., PITT 78-323; Helvetia Coal Co., PITT 78-322; Iselin Preparation Co., PITT 78-343, 78-344; and Energy Fuels Corp., DENV 78-410 (disposition on the merits).

Eastern Associated Coal Corp. v. Secretary of Labor, PITT 76-203; Florence Mining Co., Helen Mining Co., Oneida Mining Co., North American Coal Corp. v. Secretary of Labor, PITT 77-15, 77-16, 77-17, 77-18, 77-19, 77-23; Alabama By-Products Corp. v. Secretary of Labor, BARB 76-153; Inland Steel Coal Co. v. Secretary of Labor, VINC 77-164 (disposition on the merits).

It was determined by unanimous vote of the Commissioners that Commission business required that these matters be scheduled for Commission action as soon as possible and that no earlier announcement of this action was possible.

CONTACT PERSON FOR MORE INFORMATION:

Joanne Kelley, 202-653,5632.

[S-247-79 Filed 2-2-79; 11:58 am]

[6210-01-M]

7

FEDERAL RESERVE SYSTEM.

TIME AND DATE: 11:30 a.m., Friday, February 9, 1979.

PLACE: 20th and Constitution Avenue NW., Washington, D.C. 20551.

STATUS: Closed.

MATTERS TO BE CONSIDERED:

1. Personnel actions (appointments, promotions, assignments, reassignments, and salary actions) involving individual Federal Reserve System employees.

2. Any agenda items carried forward from a previously announced meeting.

CONTACT PERSON FOR MORE INFORMATION:

Mr. Joseph R. Coyne, Assistant to the Board, 202-452-3204.

Dated: February 1, 1979.

[S-241-79 Filed 2-2-79; 10:16 am]

[7590-01-M]

8

NUCLEAR REGULATORY COMMISSION.

TIME AND DATE: Week of February 5, 1979.

PLACE: Commissioners conference room, 1717 H Street NW., Washington, D.C.

STATUS: Open and closed.

MATTERS TO BE CONSIDERED:

Wednesday, February 7—1:30 p.m.

1. Discussion of ex parte and separation of functions regulations (approximately 1 hour, public meeting).

Thursday, February 8—9:30 a.m.

1. Briefing by OPM on senior executive service (approximately 1 hour, public meeting).

2. Briefing on NRC legislative proposals including siting and licensing and omnibus legislation (approximately 1½ hours, public meeting).

3. Affirmation Session (approximately 10 minutes, public session)

a. FOIA appeal by Cochran (78-A-6) (tentative).

2 p.m.—

1. Joint meeting with ACRS (approximately 1 hour, public meeting).

a. Recent (1978) annual report to Congress on NRC safety research program.

b. Use of probabilistic analysis in the licensing process.

c. Status report regarding ACRS review of licensee event reports.

2. Discussion of personnel matter (approximately 1½ hours, closed—Exemption 8).

CONTACT PERSON FOR MORE INFORMATION:

Walter Magee, 202-634-1410.

Dated: January 31, 1979.

WALTER MAGEE,
Office of the Secretary.

[S-248-79 Filed 2-2-79; 11:59 am]

[7710-12-M]

9

POSTAL SERVICE.

BOARD OF GOVERNORS MEETING

The Board of Governors of the United States Postal Service, pursuant to its Bylaws (39 CFR 7.5) and the Government in the Sunshine Act (5 U.S.C. 552b), hereby gives notice that it intends to hold a meeting at 9 a.m. on Tuesday, February 13, 1979, in the Conference Room of the Pittsburgh Sectional Center, U.S. Post Office & Courts Building, 7th & Grant Streets, Fourth Floor, Room 416P, Pittsburgh, Pennsylvania. The meeting is open to the public. The Board expects to discuss the matters stated in the Agenda which is set forth below. Requests for information about the meeting should be addressed to the Secretary of the Board, Louis A. Cox, at (202) 245-4632.

AGENDA

1. Minutes of the previous meeting.

2. Remarks of the Postmaster General: In keeping with its consistent practice, the Board's agenda provides this opportunity for the Postmaster General to inform the members of miscellaneous current developments concerning the Postal Service. He might report, for example, the occurrence of a recent Congressional hearing, the appointment or assignment of a key official, or the effect on postal operations of unusual weather or a major strike in the transportation industry. Nothing that requires a decision by the Board is brought up under this item.

3. Quarterly report on financial performance: Mr. Finch, Senior Assistant Postmaster General, Finance Group, will present the quarterly summary of financial performance.

4. Quarterly report on service performance: Mr. Conway, Deputy Postmaster General, will present the quarterly summary of service performance.

5. Report on administration group programs: Mr. Biglin, Senior Assistant Postmaster General, Administration Group, will provide a general report on the developments within the cognizance of the Administration Group.

6. Report of the regional Postmaster General: Mr. Cooper, Regional Postmaster General, will report on postal conditions in the Eastern Region.

7. Briefing on the Pittsburgh sectional center facility: Mr. Harkins, Sectional Center Manager/Postmaster, will brief the Board on performance in the Pittsburgh Sectional Center. Informational briefings of this kind are customary at Board meetings outside of Washington, D.C. They are included on the agenda for the instant meeting for the convenience of the Board.

8. Temporary classification change proposal for restructured parcel post: Under the Postal Reorganization Act (39 U.S.C. §3641(e)), if the Postal Rate Commission does not transmit a recommended decision on a change in the Mail Classification Schedule to the Governors of the Postal Service within ninety days after the Postal Service has submitted to the Commission a request for such a recommended decision, the Postal Service, upon ten days notice in the FEDERAL REGISTER, may place into effect temporary changes in the Mail Classification Schedule in accordance with proposed changes under consideration by the Commission. The Postal Service requested a recommended decision on September 8, 1978, to change the Domestic Mail Classification Schedule as it relates to parcel post. The Board will consider the question of whether the Postal Service should place the proposal into effect on a temporary basis.

9. Recommended decisions of the Postal Rate Commission on proposals for changes in the mail classification schedule:

a. Recommended decision of November 30, 1978, to prohibit minimum size mail (Docket No. MC77-2).

b. Recommended decision of December 7, 1978, to reject a proposal by Dow Jones & Co. to restructure second-class rates (Docket No. MC76-2).

The Governors will consider the foregoing recommended decisions.

LOUIS A. COX,
Secretary.

[S-249-79 Filed 2-2-79; 3:01 pm]

[7910-01-M]

10

RENEGOTIATION BOARD.

DATE AND TIME: 10 a.m., Thursday, February 8, 1979.

PLACE: Conference room, fourth floor, 2000 M Street NW., Washington, D.C. 20446.

STATUS: Closed to public observation.

MATTER TO BE CONSIDERED: Wallace-Murray Corp., fiscal year ended December 31, 1969.


CONTACT PERSON FOR MORE INFORMATION:


Kelvin H. Dickinson, Assistant General Counsel-Secretary, 2000 M Street NW., Washington, D.C. 20446, 202-254-8277.


Dated: February 1, 1979.


HARRY R. VAN CLEVE,
Acting Chairman.

[S-244-79 Filed 2-2-79; 10:16 am]









THE UNIVERSITY OF CHICAGO
LIBRARY

1911

DEPARTMENT OF
THE HISTORY

OF THE UNITED STATES

OF AMERICA

BY

THE UNIVERSITY OF CHICAGO

CHICAGO, ILL.

CODE OF FEDERAL REGULATIONS

(Revised as of July 1, 1978)

<u>Quantity</u>	<u>Volume</u>	<u>Price</u>	<u>Amount</u>
_____	Title 40—Protection of Environment (Parts 0 to 49)	\$4.75	\$_____
_____	Title 41—Public Contracts and Property Management (Chapter 7)	2.75	_____
		Total Order	\$_____

[A Cumulative checklist of CFR issuances for 1978 appears in the first issue of the Federal Register each month under Title 1. In addition, a checklist of current CFR volumes, comprising a complete CFR set, appears each month in the LSA (List of CFR Sections Affected)]

PLEASE DO NOT DETACH

MAIL ORDER FORM To:

Superintendent of Documents, Government Printing Office, Washington, D.C. 20402

Enclosed find \$..... (check or money order) or charge to my Deposit Account No.

Please send me copies of:

PLEASE FILL IN MAILING LABEL
BELOW

Name
Street address
City and State ZIP Code

FOR USE OF SUPT. DOCS.

..... Enclosed
..... To be mailed
..... later
..... Subscription
..... Refund
..... Postage
..... Foreign Handling

FOR PROMPT SHIPMENT, PLEASE PRINT OR TYPE ADDRESS ON LABEL BELOW, INCLUDING YOUR ZIP CODE

SUPERINTENDENT OF DOCUMENTS
U.S. GOVERNMENT PRINTING OFFICE
WASHINGTON, D.C. 20402

OFFICIAL BUSINESS

POSTAGE AND FEES PAID
U.S. GOVERNMENT PRINTING OFFICE
375
SPECIAL FOURTH-CLASS RATE
BOOK

Name
Street address
City and State ZIP Code

Vol. 44—No. 26
2-6-79

BOOK 2:
PAGES
7415-7649

Register of Federal Historic Places

BOOK 2 OF 2 BOOKS

TUESDAY, FEBRUARY 6, 1979
PART II



DEPARTMENT OF
THE INTERIOR
Heritage Conservation
and
Recreation Service

■
NATIONAL REGISTER OF
HISTORIC PLACES

Annual Listing of Historic
Properties

[4310-03-M]

DEPARTMENT OF THE INTERIOR

Heritage Conservation and Recreation Service

NATIONAL REGISTER OF HISTORIC PLACES

Annual Listing of Historic Properties

Pursuant to the National Historic Preservation Act of 1966 (80 Stat. 915, 16 USC 470 et seq.), the Heritage Conservation and Recreation Service, Department of the Interior, has undertaken steps to implement the purposes of that act through: (1) Expansion of the National Register of Historic Places, (2) Initiating a program of grants-in-aid for historic preservation, and (3) Adoption of procedures and criteria for furthering the Nation's historic preservation program.

It is the purpose of this notice, through publication of the information included herein, to apprise the public, as well as governmental agencies, associations, and all other organizations and individuals interested in historic preservation of the properties added to the National Register before December 31, 1978, and the properties determined eligible for inclusion in the National Register through December 1978.

WILLIAM J. MURTAGH,

Keeper of the National Register.

The following properties are Multiple Resource Nominations that were entered into the National Register prior to December 31, 1978. They appear here due to scheduling limits that could not permit their inclusion in the regular computerized listing.

ARIZONA

Yavapai County

Prescott, PRESCOTT TERRITORIAL BUILDINGS MULTIPLE RESOURCE AREA. This resource area includes: *Bank of Arizona building*, 101, E. Gurley; *Blumberg House*, 143 N. Mt. Vernon; *Brinkmeyer House*, 605 W. Gurley; *Burmister/Timerhoff House*, 116 S. Mt. Vernon; *Clark House*, 109 N. Pleasant; *Curtis Hall*, 133 S. McCormick; *Day House*, 212 E. Gurley; *Detwiler House*, 310 N. Alarcon; *Drake House*, 137 N. Mt. Vernon; *Electric Building*, E. Gurley; *Elks Building and Theater*, 117 E. Gurley; *First Congregational Church and Parsonage*, 216-220 E. Gurley; *Fisher/Goldwater House*, 240 S. Cortez; *Fredericks House*, 202 S. Pleasant; *Gage/Murphy House*, 105 S. Alarcon; *Goldwater Mercantile*, 127 S. Cortez; *Hawkins House*, 122 S. Mt. Vernon; *Hazeltine House*, 202 S. Mt. Vernon; *Head House*, 309 E. Gurley; *Hill House*, 144 S. Park; *Knights of Pythias Hall*, 105 S. Cortez; *Lawler-Hetherington Double House*, 223 E. Union; *Levy Building*, 112 S. Montezuma; *Marks House*, 203 E. Union; *Martin/Ling House*, 125 N. Pleasant; *Masonic Temple*, 105-107 N. Cortez; *Morin House*, 134 N. Mt. Vernon; *Morrison House*, 300 S. Marina; *Mulventon House*, 233 S. Cortez; *Otis House*, 113 N. Pleasant; *Palace Hotel*, 120-126 S. Montezuma;

Peter House, 211 E. Union; *Prescott National Bank*, 102 E. Gurley; *Roberts House*, 136 N. Pleasant; *A. W. Robinson House*, 115 N. Grove; *Sacred Heart Catholic Church and Rectory*, 208 N. Marina; *Sam Hill Hardware*, 154 S. Montezuma; *Sewall House*, 220 N. Mt. Vernon; *Shekels House*, 226 S. Cortez; *Sloan House*, 128 N. Mt. Vernon; *St. Michael Hotel*, 102-110 S. Montezuma; *Wells House*, 303 S. Cortez; *Wilder House*, 346 S. Montezuma. (12-14-78)

INDIANA

Parke County

PARKE COUNTY COVERED BRIDGES MULTIPLE RESOURCE AREA. This area includes: *Portland Mills Bridge*, over Little Raccoon Creek; *Mansfield Bridge*, over Big Raccoon Creek; *Big Rocky Fork Bridge*, over Big Rocky Fork; *Conley's Ford Bridge*, over Big Raccoon Creek; *Bridgeton Bridge*, over Little Raccoon Creek; *Jeffries Ford Bridge*, over Little Raccoon Creek; *Neet Bridge*, over Little Raccoon Creek; *McAllister Bridge*, over Little Raccoon Creek; *Crooks Bridge*, over Little Raccoon Creek; *Catlin Bridge*, on golf course of Rockville; *Nevins Bridge*, over Little Raccoon Creek; *Thorpe Ford Bridge*, over Big Raccoon Creek; *Roseville Bridge*, over Big Raccoon Creek; *Harry Evans Bridge*, over Rock Run Creek; *Zacke Cox Bridge*, over Rock Run Creek; *Phillips Bridge*, over Big Pond Creek; *Sim Smith Bridge*, over Leatherwood Creek; *Melcher Bridge*, over Leatherwood Creek; *West Union Bridge*, over Sugar Creek; *J.H. Russell Bridge*; *Jackson Bridge*, over Sugar Creek; *Marshall Bridge*, over Rush Creek; *Mill Creek Bridge*, over Mill Creek; *Bowsher Ford Bridge*, over Mill Creek; *Coal Creek Bridge*, over Coal Creek; *Wilkins Mill Bridge*, over Sugar Mill Creek; *Cox Ford Bridge*, over Sugar Creek; *Narrows Bridge*, over Sugar Creek; *Beeson Bridge*, over Roaring Creek; and *Billie Creek Bridge*, over Williams Creek. (12-22-78)

TEXAS

Bastrop County

Bastrop, BASTROP HISTORIC AND ARCHITECTURAL MULTIPLE RESOURCE AREA. This area includes: *Bastrop Commercial District*, roughly bounded by Church and Water, and Spring and Walnut Sts.; *Fowler-Jenkins House*, 1302 Pecan; *S.L. Brannon House*, 1301 Main; *White House*, 1307 Main; *Hubbard-Trigg House*, 1508 Pecan; *Powell C. Maynard House*, 1408 Pecan; *Mary Duval House*, 1502 Pecan; *Brooks-Wilbarger House*, 1403 Main (HABS); *L.W. Olive House*, 1507 Main; *J.H. Pearcy House*, 1602 Pecan; *Paul D. Page House*, 1792 Pecan; *August Elzner House*, 1701 Main; *J.T. Crusop House*, 1607 Main; *Kohler-McPhaul House*, 1901 Pecan; *Harriet and Charlie McNeil House*, 1805 Pecan; *August Baron House*, 1707 Pecan; *R.J. Brieger House*, 1508 Hill; *Erhard House*, 907 Cedar; *E.C. Erhard House*, 1507 Pecan; *W.E. Maynard House*, 1310 Hill, *Alf Griesenbeck*

House, 1302 Hill; *Prince Elzner House*, 1303 Pecan; *Adolph A. Erhard House*, 1205 Pecan; *House at 1308 Fayette*; *House at 1301 Hill*; *Old Bastrop Co. Pavilion*, 1800 block of Hawthorne; *Kleinert House*, 1801, Hill; *Willis Miley House*, 1320 Farm; *House at 1316 Farm*; *Casino Hall*, NE corner of Farm and Fayette; *Iron Bridge*, over Piney Creek; *Hall-Sayers-Perkins House*, 1307 Church; *H.B. Combs*, 1208 Church; *Jacob C. Higgins House*, 1204 Church; *Rufus A. Green House*, 1408 Church (listed individually also); *H.P. Luckett House*, 1402 Church; *Governor Joseph Sayers House*, 1703 Wilson (HABS); *Marcellus McNeil House*, 1809 Wilson; *Jenkins House*, 1710 Main; *Elbert S. Orgain House*, 1704 Main; *Sarah Jane Orgain House*, 602 Cedar; *House at 604 Elm*; *Bartholomew Manlove House*, 502 Elm, Waugh House, 1801 Main; *Pheiffer House*, 1802 Main; *J.W. Pledger House*, 1704 Wilson; *Crocheron-McDowall House*, 1502 Wilson (HABS); *Fowler House*, 1404 Wilson; *Alf Jung House*, 508 Pecan; *Jung Storage Building*, 108 Government; *W.F. Schaeffer House*, 608 Pecan; *Bastrop County Courthouse and Jail*, Courthouse Sq. (listed individually also); *J.C. Buchanan House*, 1010 Pecan; *A.A. Erhard House*, 1106 Pecan; *T.A. Hasler House*, 1109 Pecan; *Oliver P. Jones House*, 1009 Pecan; *Joe Jung House*, 909 Pecan (HABS); *Erna Griesenbeck House*, 980 Pine; *Mrs. William R. Reding House*, 901 Pecan; *Wilke House*, 807 Pecan; *House at 806 Jefferson*; *Eugene Harlson House*, 803 Jefferson; *Jenkins House*, 801 Pecan; *Griesenbeck House*, 805 Pecan; *Rabensburg House*, 707 Pecan; *Judge R. Batts House*, 609 Pecan, *House at 311 Pecan*; *Jennie Brooks House*, 1009 Walnut; *House at 1002 Walnut*; *R.J. Griesenbeck House*, 1005 Chestnut; *Emelia Hasler House*, 1004 Pine; *House at 1002 Pine*; *House at 1108 Hill*; *House at 1105 Hill*; *Houses at 703 and 704 Austin*; *George W. Davis House*, 1010 Chestnut; *Ed Bastain-Haralson House*, 1006 Chestnut; *Dawson House*, 1002 Chestnut; *Minnie Wilkes House*, 1101 Hill; *Campbell Taylor-Greenleaf Fisk House*, 1005 Hill; *MKT Depot*, NW Chestnut and Fayette; *Dr. C.A. Grimes House*, 1201 Farm; *Beverly and Lula Kerr House*, 1305 Pine; *Pleoger-Kerr-White House*, 806 Marion; *Kerr Community Center*, 1308 Walnut; *P.A. Fry House*, 1403 Government; *George Washington Jones House*, Fayette and Mill; *Farm House*, end of Pecan; *Richard Starcke House*, 710 Water; *Richard Starcke House*, 703 Main; *Elzner House*, 800 Main; *John Cornelsum House*, 702 Main. (12-22-78)

The following properties were listed on the National Register of Historic Places as of December 31, 1978. National Historic Landmarks are designated by NHL; properties recorded by Historic American Buildings Survey are designated by HABS; properties recorded by Historic American Engineering Record are designated by HAER.

[FR Doc. 79-2110 Filed 2-5-79; 8:45 am]

AA

exemptions

LIBRARY OF CONGRESS, 1st St. and Independence Ave., SE., (1-2-74) NHL.
 SUPREME COURT BUILDING, 1st and E. Capitol Sts., NE., (1-2-74)
 UNITED STATES CAPITOL, Capitol Hill, (1-2-74) NHL; HABS.
 WHITE HOUSE, 1600 Pennsylvania Ave., NW., (1-2-74)

ALABAMA

autauga county

Prattville vicinity. MONTGOMERY-WHITTAKER HOUSE (BUENA VISTA), S of Prattville off AL 14, (10-25-74) PH0141194 HABS.

baldwin county

Bridgehead vicinity. BLAKELEY, N of Bridgehead, (6-25-74) PH0000108
 Fort Morgan vicinity. SAND ISLAND LIGHT, SW of Fort Morgan off Mobile Point, (11-12-75)
 Fort Morgan vicinity. U.S.S. TECUMSEH, NW of Fort Morgan in Mobile Bay, (5-14-75)
 Gasque vicinity. FORT MORGAN, Western terminus of AL 180, (10-15-66) PH0001066 NHL.
 Montrose. MONTROSE HISTORIC DISTRICT, Main (AL 42) and 2nd Sts., (6-3-76)
 Stockton vicinity. BOTTLE CREEK INDIAN MOUNDS, (12-2-74) PH0063924
 Tensaw vicinity. FORT MIMS SITE, 3 mi. W of AL 59 near the Alabama River, (9-14-72) PH0000116

barbour county

Clayton. MILLER-MARTIN TOWN HOUSE, Louisville Ave., (12-16-74) PH0034258
 Clayton. PETTY-ROBERTS-BEATTY HOUSE (OCTAGON HOUSE), 103 N. Midway, (1-21-74) PH0020125
 Clayton vicinity. CLAYTON, HENRY D., HOUSE, 1 mi. S of Clayton off AL 30, (12-8-76) NHL.
 Eufaula. BRAY-BARRON HOUSE, N. Eufaula Ave., (5-27-71) PH0000141
 Eufaula. CATO HOUSE, 823 W. Barbour St., (5-27-71) PH0000167
 Eufaula. DREWRY-MITCHELL-MOORER HOUSE, 640 N. Eufaula Ave., (4-13-72) PH0020231
 Eufaula. FENDALL HALL, Barbour St., (7-28-70) PH0020249 G.
 Eufaula. KENDALL MANOR, 534 W. Broad St., (1-14-72) PH0020257
 Eufaula. LORE HISTORIC DISTRICT, Bounded by Eufaula Ave., and Browder, Livingston, and Barbour Sts., (12-12-73) PH0010022 HABS.
 Eufaula. MCNAB BANK BUILDING, Broad St., (6-24-71) PH0020290
 Eufaula. SHEPPARD COTTAGE, E. Barbour St., (5-27-71) PH0020303
 Eufaula. SHORTER MANSION, 340 N. Eufaula Ave., (1-14-72) PH0020320
 Eufaula. SPARKS, GOV. CHAUNCEY, HOUSE, 257 Broad St., (6-28-72) PH0020338
 Eufaula. TAVERN, THE (RIVER TAVERN), 105 Riverside Dr., (10-6-70) PH0010154 HABS.
 Eufaula. WELLBORN (WELBORN) HOUSE, Livingston Ave., (7-14-71) PH0010162 HABS.

bibb county

Brierfield. MONTEBRIER, (4-2-73) PH0020281
 Brierfield vicinity. BRIERFIELD FURNACE, W of Brierfield, (11-20-74) PH0054593
 Centreville. CENTREVILL, HISTORIC DISTRICT, Walnut St., East and West Court Sq., (10-19-78)

blount county

Oneonta vicinity. HORTON MILL COVERED BRIDGE, 5 mi. (8 km) N of Oneonta on Rte. 3, (12-29-70) PH0010146 G.

bullock county

Union Springs. BULLOCK COUNTY COURTHOUSE HISTORIC DISTRICT, N. Prairie St., (10-8-76)

calhoun county

Anniston. ANNISTON INN KITCHEN, 130 W. 15th St., (5-8-73) PH0010138
 Anniston. CROWAN COTTAGE, 1401 Woodstock Ave., (5-16-75)
 Anniston. NOBLE COTTAGE, 900 Leighton Ave., (10-8-76)
 Anniston. ST. MICHAEL AND ALL ANGELS EPISCOPAL CHURCH, W. 18th St., (2-14-78)
 Anniston. U.S. POST OFFICE, 1129 Noble St., (11-13-76)
 Coldwater. COLDWATER CREEK COVERED BRIDGE, Spans Coldwater Creek 0.5 mi. (0.8 km) from I 20, (4-11-73) (also in Talladega County)
 Jacksonville. FRANCIS, DR. J. C., OFFICE, 100 Gayle St., (11-20-70) PH0010049 G.
 Ohatchee vicinity. JANNEY FURNACE, 1 mi. NW of Ohatchee off AL 62, (9-28-76)

chambers county

LaFayette. OLIVER, ERNEST MCCARTY, HOUSE, LaFayette St., N. (U.S. 431), (1-21-74) PH0000159

cherokee county

Cedar Bluff vicinity. CORNWALL FURNACE, 2 mi. (3.2 km) N of Cedar Bluff, (9-27-72) PH0000183 G.

chilton county

Verbena. VERBENA, U.S. 31, (1-19-76)

clarke county

Gainestown vicinity. WILSON-FINLAY HOUSE, N of Gainestown on Suggsville Rd., (7-12-78)
 Grove Hill. DICKINSON HOUSE, 101 Dickinson Ave., (9-13-78)
 Grove Hill vicinity. FORT SINQUEFIELD, (12-31-74) PH0063878

clay county

Ashland. BLACK, HUGO, HOUSE, S. 2nd St., E. (AL 77), (10-9-73) PH0000175
 Ashland. CLAY COUNTY COURTHOUSE, Courthouse Sq., (11-21-76)

cleburne county

Edwardsville vicinity. SHOAL CREEK CHURCH, 4 mi. (6.4 km) NW of Edwardsville, on Forest Service Rd. 533 in Talladega National Forest, (12-4-74) PH0034509
 Heflin. CLEBURNE COUNTY COURTHOUSE, Vickory St., (6-22-76)

coffee county

Elba. COFFEE COUNTY COURTHOUSE, Courthouse Sq., (5-8-73) PH0000060
 Enterprise. BOLL WEEVIL MONUMENT, Main and College Sts., (4-26-73) PH0000078

Enterprise. SEABOARD COASTLINE DEPOT, Corner of Railroad and W. College Sts., (8-7-74) PH0025640 G.

colbert county

Cherokee vicinity. BARTON HALL, 2.5 mi. (4 km) W of Cherokee on U.S. 72, (11-7-73) PH0140562 NHL; HABS.
 Cherokee vicinity. BUZZARD-ROOST, 3 mi. W of Cherokee on U.S. 72, (11-7-76)
 Florence vicinity. WILSON DAM, Tennessee River on AL 133, (11-13-66) PH0140554 NHL. (also in Lauderdale County)
 Leighton vicinity. LA GRANGE ROCK SHELTER, SW of Leighton, (6-13-74) PH0020095
 Tuscumbia. COLBERT COUNTY COURTHOUSE SQUARE HISTORIC DISTRICT, (5-24-73) PH0020087 HABS.
 Tuscumbia. IVY GREEN (HELEN KELLER BIRTHPLACE), 300 W. North Common, (8-25-70) PH0020044
 Tuscumbia vicinity. OAKS, THE (ABRAHAM RICKS HOUSE), SE of Tuscumbia off AL 157 on Ricks Lane, (11-7-76) HABS.

conecuh county

Evergreen. LOUISVILLE AND NASHVILLE DEPOT, SW end of Front St., (4-3-75) G.

coosa county

Rockford. COOSA COUNTY JAIL, Off AL 22, (6-20-74) PH0020079 G.

covington county

Opp. SHEPARD, WILLIAM T., HOUSE, Poley Rd., (8-14-73) PH0010031

crenshaw county

Highland Home vicinity. KIRKPATRICK HOUSE, W of Highland Home on U.S. 331, (2-25-75)

cullman county

Cullman. LOUISVILLE AND NASHVILLE RAILROAD DEPOT, 309 1st Ave., NE., (6-17-76)
 Cullman vicinity. CLARKSON BRIDGE, W of Cullman, (6-25-74) PH0010006

dale county

Newton. OATES-REYNOLDS MEMORIAL BUILDING, Oates St., (6-13-74) PH0010014
 Ozark. CLAYBANK LOG CHURCH, E. Andrews Ave., (11-7-76)

dallas county

Selma. DALLAS COUNTY COURTHOUSE, 109 Union St., (6-20-75)
 Selma. MORGAN, JOHN TYLER, HOUSE, 719 Tremont St., (9-27-72) PH0020214 HABS; G.
 Selma. OLD TOWN HISTORIC DISTRICT, Roughly bounded by the Alabama River, Jefferson Davis Ave., Pettus, Broad, and Franklin Sts., (5-3-78)
 Selma. ST. PAUL'S EPISCOPAL CHURCH, 210 Lauderdale St., (3-25-75)
 Selma. STURDIVANT HALL (WATTS-PARKMAN-GILLMAN HOUSE), 713 Mabry St., (1-18-73) PH0020192 HABS.
 Selma. U.S. POST OFFICE BUILDING, 908 Alabama Ave., (3-26-76)
 Selma. WATER AVENUE HISTORIC DISTRICT, Water Ave., (12-26-72) PH0020206 HABS.
 Selma vicinity. CAHABA, 11 mi (17.6 km) SW of Selma at jct. of Cahaba and Alabama Rivers, (5-8-73) PH0020061 HABS.
 Selma vicinity. CARLOWVILLE, 17 Mi. (27 km) S of Selma on AL 89, (1-18-78)

Selma vicinity. **VALLEY CREEK PRESBYTERIAN CHURCH**, N of Selma on Valley Creek Rd., (5-28-76)

dekalb county

Fort Payne. **ALABAMA GREAT SOUTHERN RAILROAD PASSENGER DEPOT**, NE 5th St., (9-10-71) PH0020052

Fort Payne. **FORT PAYNE OPERA HOUSE**, 510 Gault Ave., N., (4-28-74) PH0000132

elmore county

Wetumpka. **ALABAMA STATE PENITENTIARY**, NE of Wetumpka on U.S. 231, (5-8-73) PH0000094

Wetumpka. **FIRST PRESBYTERIAN CHURCH OF WETUMPKA**, W. Bridge St., (10-8-76)

Wetumpka. **FIRST UNITED METHODIST CHURCH**, 308 Tuskeena St., (2-15-73) PH0000086 HABS.

Wetumpka. **WETUMPKA L & N DEPOT**, Coosa St., (7-1-75)

Wetumpka vicinity. **FORT TOULOUSE**, 4 mi (6.4 km) SW of Wetumpka at confluence of the Coosa and Tallapoosa rivers, (10-15-66) PH0022802 NHL; G.

etowah county

Gadsden. **ALABAMA CITY LIBRARY**, 1 Cabot Ave., (12-27-74) PH0034240

Gadsden. **U.S. POST OFFICE**, 600 Broad St., (6-3-76)

fayette county

Fayette. **FAYETTE COUNTY COURTHOUSE DISTRICT**, Roughly area between Peyton and Caine Sts., and Luxapalilla St. and railroad tracks., (4-30-76)

franklin county

Hodges vicinity. **OVERTON FARM**, 4 mi (6.4 km) NW of Hodges, (10-3-73) PH0001031

Russellville vicinity. **ALABAMA IRON WORKS**, S of Russellville off U.S. 43, (8-3-77)

greene county

Eutaw. **COLEMAN-BANKS HOUSE**, 430 Springfield Rd., (12-18-70) PH0010197 HABS; G.

Eutaw. **FIRST PRESBYTERIAN CHURCH**, Main St. and Wilson Ave., (12-16-74) PH0034231 HABS.

Eutaw. **GREENE COUNTY COURTHOUSE**, Courthouse Sq., (3-24-71) PH0010189 HABS.

Eutaw. **KIRKWOOD**, 111 Kirkwood Dr., (5-17-76) HABS.

Forkland. **ST. JOHN'S-IN-THE-PRAIRIE**, SR 4, (11-20-75) HABS.

Forkland vicinity. **ROSEMOUNT**, 1 mi. (1.6 km) NW of Forkland, (5-27-71) PH0010171 HABS.

hale county

Greensboro. **ERWIN, JOHN, HOUSE**, 705 Erwin Dr., (1-18-78) HABS.

Greensboro. **GREENSBORO HISTORIC DISTRICT**, Main St. between Hobson and 1st Sts. (includes both sides), (8-13-76) boundary increase (1-23-78) HABS.

Greensboro. **MAGNOLIA GROVE**, W end of Main St., (4-11-73) PH0020362 HABS.

Greensboro vicinity. **TANGLEWOOD (PAGE HARRIS HOUSE)**, About 11 mi. N of Greensboro off AL 23, (4-11-73) PH0020346

Moundville vicinity. **MOUNDVILLE**, 1 mi. (1.6 km) W of Moundville on SR 21, (10-15-66) PH0140538 NHL. (also in Tuscaloosa County)

Prairieville. **ST. ANDREW'S CHURCH**, U.S. 80, (11-7-73) PH0140520 NHL.

henry county

Abbeville. **KENNEDY HOUSE**, 300 Kirkland St., (1-5-78)

houston county

Dothan. **DOTHAN OPERA HOUSE**, 103 N. St. Andrews St., (12-16-77)

Dothan. **FEDERAL BUILDING AND U.S. COURTHOUSE**, 100 W. Troy St., (12-31-74) PH0063908

jackson county

Bridgeport vicinity. **RUSSELL CAVE NATIONAL MONUMENT**, 8 mi. (12.8 km) W of Bridgeport via U.S. 72, CR 91 and 75, (10-15-66) PH0262498

Stevenson. **FORT HARKER**, S of AL 117, (5-2-77)

Stevenson. **ROSECRANS, GEN. WILLIAM, HEADQUARTERS**, Myrtle Pl., (7-12-78)

Stevenson. **STEVENSON HISTORIC DISTRICT**, irregular pattern along RR. tracks, (9-13-78)

Stevenson. **STEVENSON RAILROAD DEPOT AND HOTEL**, Main St., (5-13-76)

jefferson county

Bessemer. **MCADORY, THOMAS, HOUSE**, 214 Eastern Valley Rd., (12-26-72) PH0000124 G.

Bessemer. **SOUTHERN RAILWAY TERMINAL STATION**, 1905 Alabama Ave., (2-28-73) PH0020010

Bessemer vicinity. **OWEN PLANTATION HOUSE**, S of Bessemer on Eastern Valley Rd., (10-22-76)

Birmingham. **ARLINGTON (MUDD-MUNGER HOUSE)**, 331 Cotton Ave., SW., (12-2-70) PH0020354 HABS.

Birmingham. **BROWN, DR. A. M., HOUSE**, 319 N. 4th Ter., (6-20-74) PH0141224

Birmingham. **ENSLER HOUSE**, 2737 Highland Ave., (3-13-75)

Birmingham. **HIGHLAND AVENUE HISTORIC DISTRICT**, 2000 block thru 3200 block, 11th Court S., (11-17-77)

Birmingham. **LAKEVIEW SCHOOL**, 2800 Clairmont Ave., (11-17-77)

Birmingham. **MORRIS AVENUE HISTORIC DISTRICT**, 2000-2400 blocks of Morris Ave., (4-24-73) PH0000051

Birmingham. **OAK HILL CEMETERY**, 1120 N. 19th St., (7-13-77)

Birmingham. **POWELL SCHOOL**, 2331 6th Ave., North, (6-17-76)

Birmingham. **SLOSS BLAST FURNACE SITE**, 1st Ave. at 32nd St., (6-22-72) PH0020109

Birmingham. **STEINER BANK BUILDING**, 2101 N. 1st Ave., (6-25-74) PH0010090

Birmingham. **U.S. POST OFFICE**, 1800 5th Ave., N., (6-3-76)

Birmingham. **VULCAN**, Vulcan Park, U.S. 31, (7-6-76)

McCalla vicinity. **FIVE MILE CREEK BRIDGE**, 1 mi. NE of McCalla off U.S. 11, (2-28-73) PH0000019

McCalla vicinity. **SADLER HOUSE**, 3 mi. S of McCalla on Eastern Valley Rd., (4-23-75)

lamar county

Sulligent. **BANKHEAD, JAMES GREER, HOUSE (FORREST HOME)**, Wolf Rd., (2-13-75)

lauderdale county

WILSON DAM, Reference—see Colbert County (12-12-74)

Florence. **COURTVIEW (ROGERS HALL)**, Court St., (6-13-74) PH0000035 HABS.

Florence. **KARSNER-CARROLL HOUSE**, 303 N. Pine St., (3-31-70) PH0000027

Florence. **LARIMORE HOUSE**, Mars Hill Rd., (11-21-74) PH0044229

Florence. **PATTON, GOV. ROBERT, HOUSE**, Sweetwater and Florence Blvd., (6-17-76) HABS.

Florence. **ROSENBAUM HOUSE**, 117 River-view Dr., (12-19-78)

Florence. **SANNONER HISTORIC DISTRICT**, Includes both sides of N. Pine and N. Court from Tuscaloosa Ave. to University of North Alabama, (1-1-76) HABS.

Florence. **WALNUT STREET HISTORIC DISTRICT**, N. Walnut between Hermitage and Tuscaloosa, (12-12-76)

Florence. **WESLEYAN HALL (WESLEYAN UNIVERSITY)**, Morrison Ave., (6-20-74) PH0000043

Florence. **WOOD AVENUE HISTORIC DISTRICT**, N Wood Ave. roughly bounded by Tuscaloosa and Hawthorne Sts., (10-10-78)

Florence vicinity. **OLD NATCHEZ TRACE (310-2A)**, 15 mi. NW of Florence on AL 20, (11-7-76)

lawrence county

Courtland vicinity. **WHEELER, JOSEPH, PLANTATION**, E of Courtland off AL 20, (4-13-77) HABS.

Town Creek vicinity. **GOODE-HALL HOUSE**, N of Town Creek of AL 101, (10-1-74) PH0008257 HABS.

lee county

Auburn. **AUBURN PLAYERS THEATER**, College Ave. at Thach St., (5-22-73) PH0020273

Auburn. **AUBURN UNIVERSITY HISTORIC DISTRICT**, Auburn University campus, (6-3-76)

Auburn. **EBENEZER MISSIONARY BAPTIST CHURCH**, Thach St. and Auburn Dr. S, (4-21-75)

Auburn. **OLD MAIN AND CHURCH STREET HISTORIC DISTRICT**, roughly bounded by E. Drake Ave., Western RR. of Alabama, N. Gay St., N. College St. and Bragg Ave. and Warrior Ct.,

Auburn. **SCOTT-YARBROUGH HOUSE**, 101 DeBardeleben St., (4-16-75)

Auburn vicinity. **NOBLE HALL (FRAZIER-BROWN HOUSE)**, 3 mi. N of Auburn on Shelton Mill Rd., (3-24-72) PH0020371 HABS.

Loachapoka. **LOACHAPOKA HISTORIC DISTRICT**, Both sides of AL 14 in Loachapoka, (5-11-73) PH0020389

Opelika. **LEE COUNTY COURTHOUSE**, S. 9th St. between Aves. A and B, (7-23-73) PH0020397

Opelika. **U.S. POST OFFICE**, 701 Ave. A, (11-18-76)

Opelika vicinity. **SPRING VILLA**, 6 mi. (9.6 km) SE of Opelika on Spring Villa Rd., (1-3-78) HABS.

limestone county

Athens. **DONNELL, ROBERT, HOUSE**, 601 S. Clinton St., (9-19-73) PH0010065 HABS.

Belle Mina vicinity. **BELLE MINA (BELLE MANOR)**, S of Belle Mina on the Mooresville-Elkton Rd., (10-31-72) PH0010057 HABS.

Elkton vicinity. **SULPHUR TRESTLE FORT SITE**, 1 mi. S of Elkton, (5-8-73) PH0020141

Mooresville. **MOORESVILLE**, Off U.S. 72 (AL 20), (4-13-72) PH0010201 HABS.

lowndes county

Calhoun. **CALHOUN SCHOOL PRINCIPAL'S HOUSE**, SR 33, (3-26-76)
 Hayneville. **LOWNDES COUNTY COURTHOUSE**, Washington St., (6-24-71) PH0141208
 Lowndesboro. **LOWNDESBORO**, N of U.S. 80, (12-12-73) PH0000612 HABS.

macon county

Shorter vicinity. **ATASI SITE**, N of Shorter, (4-18-77)
 Tuskegee. **MACON COUNTY COURTHOUSE**, E. Northside and N. Main Sts., (11-17-78)
 Tuskegee vicinity. **TUSKEGEE INSTITUTE NATIONAL HISTORIC SITE**, 1 mi. NW of Tuskegee on U.S. 80, (10-15-66) PH0011266

madison county

Huntsville. **CLEMENS HOUSE**, Clinton Ave. at Church St., (10-16-74) PH0007056
 Huntsville. **DALLAS MILL**, 701 Dallas Ave., (9-18-78)
 Huntsville. **EPISCOPAL CHURCH OF THE NATIVITY**, 212 Eustis St., (10-9-74) PH0141232
 Huntsville. **FIRST NATIONAL BANK**, West Side Sq., (10-25-74) PH0008290 HABS.
 Huntsville. **HUMPHREYS, DAVID C., HOUSE**, 510 Clinton Ave., West, (8-3-77)
 Huntsville. **HUNDLEY HOUSE**, 401 Madison St., (5-22-78)
 Huntsville. **LEECH-HAUER HOUSE**, 502 Governors Dr., (12-8-78)
 Huntsville. **OLD TOWN HISTORIC DISTRICT**, Roughly bounded by Dement and Lincoln Sts., and Randolph and Walker Aves., (7-18-78)
 Huntsville. **ROBINSON, JOHN, HOUSE**, 2709 Meridian St., N., (10-6-77) HABS.
 Huntsville. **SATURN V SPACE VEHICLE**, Tranquility Base, (11-22-78)
 Huntsville. **SOUTHERN RAILWAY SYSTEM DEPOT**, 330 Church St., (9-10-71) PH0001015 g.
 Huntsville. **STEELE-FOWLER HOUSE**, 808 Maysville Rd., (6-20-74) PH0000621
 Huntsville. **TWICKENHAM HISTORIC DISTRICT**, Area bounded roughly by Clinton and Hermitage Aves. and Madison and California Sts., (1-4-73) PH0000639 HABS.
 Huntsville. **WITHERS-CHAPMAN HOUSE**, 2409 Gaboury Lane, NE, (12-8-78)
 Huntsville vicinity. **REDSTONE TEST STAND**, SW of Huntsville on Dodd Rd. at Redstone Arsenal, (5-13-76)
 Maysville vicinity. **McARTNEY-BONE HOUSE**, 3 mi. NE of Maysville on Hurricane Rd., (12-16-77)
 Normal. **DOMESTIC SCIENCE BUILDING**, Alabama Agricultural and Mechanical University campus, (4-11-73) PH0001023

marengo county

Dayton vicinity. **HALF-CHANCE BRIDGE**, SR 39 over the Chickasaw Bogue Creek, (9-14-72) PH0020931
 Demopolis. **ASHE COTTAGE**, 307 N. Commissioners, (10-19-78)
 Demopolis. **BLUFF HALL**, 405 N. Commissioners Ave., (7-28-70) PH0141216 HABS.
 Demopolis. **CONFEDERATE PARK**, Bounded by Main, Capitol, Walnut, and Washington Sts., (10-29-75)
 Demopolis. **CURTIS HOUSE**, 510 N. Main, (4-11-77)
 Demopolis. **GAINESWOOD**, 805 S. Cedar St., (1-5-72) PH0022799 NHL; HABS; G.
 Demopolis. **GLOVER MAUSOLEUM**, Riverside Cemetery, (1-21-74) PH0021318 HABS.

Demopolis. **LYON-LAMAR HOUSE**, 102 S. Main Ave., (1-21-74) HABS.
 Demopolis. **WHITE BLUFF**, Arch St., (8-25-70) PH0010243
 Demopolis vicinity. **FOSCUE-WHITFIELD HOUSE**, W of Demopolis on U.S. 80, (1-21-74) PH0020940

Jefferson. **JEFFERSON HISTORIC DISTRICT**, AL 28, (11-13-76)
 Linden. **OLD COURTHOUSE (VETERANS' HALL)**, 300 W. Cahaba Ave., (1-18-74) PH0020923 HABS.

marion county

Hamilton vicinity. **PEARCE'S MILL**, E of Hamilton on SR 253, (10-8-76)

marshall county

Albertville. **ALBERTVILLE DEPOT (L & N RAILROAD DEPOT)**, E. Main St., (2-20-75)

mobile county

Bay Minette vicinity. **FORT LOUIS DE LA LOUISIANE**, 14 mi. NW of Bay Minette on Mobile River, (5-6-76)
 Bucks vicinity. **ELLCOTT STONE**, 1 mi. S of Bucks off U.S. 43, (4-11-73) PH0010227
 Dauphin Island. **INDIAN MOUND PARK**, (8-14-73) PH0021385
 Mobile. **BARTON ACADEMY**, 504 Government St., (2-16-70) PH0010235 HABS.
 Mobile. **BATTLE HOUSE ROYALE**, 26 N. Royal St., (8-19-75)
 Mobile. **BATTLE HOUSE ROYALE**, 20 N. Royal St., (8-19-75)
 Mobile. **BATTLE HOUSE ROYALE**, 26 N. Royal St., (8-19-75) PH0179370
 Mobile. **BRAGG-MITCHELL HOUSE (JUDGE JOHN BRAGG HOUSE)**, 1906 Springhill Ave., (9-27-72) PH0010073 HABS.
 Mobile. **BRISK & JACOBSON STORE**, 51 Dauphin St., (3-14-73) PH0020915 HABS.
 Mobile. **CAROLINA HALL (DAWSON-PERDUE HOUSE)**, 70 S. McGregor St., (1-18-73) PH0020907 HABS.
 Mobile. **CHURCH STREET EAST HISTORIC DISTRICT**, Along Government and Church Sts. between Bayou and Water Sts., (12-16-71) PH0020885 HABS; G.
 Mobile. **DE TONTI SQUARE HISTORIC DISTRICT**, (2-7-72) PH0010081 HABS.
 Mobile. **EMANUEL BUILDING (BANK OF MOBILE)**, 100 N. Royal St., (3-21-78)
 Mobile.* **FIRST NATIONAL BANK**, 68 St. Francis St., (11-17-78)
 Mobile. **FORT CONDE-CHARLOTTE**, Church and Royal Sts., (5-21-69) PH0010219 g.
 Mobile. **GATES-DAVIS HOUSE**, 1570-1572 Dauphin St., (6-20-74) PH0021351 HABS.
 Mobile. **GEORGIA COTTAGE**, 2564 Springhill Ave., (9-14-72) PH0028835 HABS.
 Mobile. **GULF, MOBILE, AND OHIO PASSENGER TERMINAL**, Beauregard and St. Joseph Sts., (8-15-75) HABS.
 Mobile. **HORST, MARTIN, HOUSE**, 407 Conti St., (6-21-71) PH0020036 HABS.
 Mobile. **KIRKBRIDE HOUSE (FORT CONDE-CHARLOTTE HOUSE)**, 104 Theater St., (12-12-73) PH0020028 HABS.
 Mobile. **MOBILE CITY HALL**, 111 S. Royal St., (12-3-69) PH0020877 NHL; HABS.
 Mobile. **MOBILE CITY HOSPITAL (OLD CITY HOSPITAL)**, 900-950 St. Anthony St., (2-26-70) PH0010995 HABS.
 Mobile. **OAKLEIGH**, 350 Oakleigh St., (5-27-71) PH0020001 HABS.

Mobile. **OAKLEIGH GARDEN HISTORIC DISTRICT (WASHINGTON SQUARE)**, (4-13-72) PH0020150 HABS.
 Mobile. **PINCUS BUILDING**, 1 S. Royal St., (12-12-76)
 Mobile. **PORTIER, BISHOP, HOUSE**, 307 Conti St., (2-26-70) PH0141241 HABS.
 Mobile. **PROTESTANT CHILDREN'S HOME**, 911 Dauphin St., (6-18-73) PH0010103 HABS.
 Mobile. **SEMMES, RAPHAEL, HOUSE**, 804 Government St., (2-26-70) PH0010111 HABS.
 Mobile. **SOUTH LAFAYETTE STREET CREOLE COTTAGES**, 20, 22, and 23 S. Lafayette St., (11-7-76)
 Mobile. **SPRING HILL COLLEGE QUADRANGLE**, 4307 Old Shell Rd., (8-17-73) PH0000647 HABS.
 Mobile. **ST. LOUIS STREET MISSIONARY BAPTIST CHURCH**, 108 N. Dearborn St., (10-8-76)
 Mobile. **STATE STREET A.M.E. ZION CHURCH**, 502 State St., (9-6-78)
 Mobile. **U.S. MARINE HOSPITAL**, 800 St. Anthony St., (6-27-74) PH0001007
 Mobile Bay. **MIDDLE BAY LIGHT**, Middle of Mobile Bay, (12-30-74) PH0054461 HABS.
 Mobile vicinity. **FORT GAINES**, S of Mobile on E end of Dauphin Island, (12-12-76)
 Stockton vicinity. **NANNA HUBBA BLUFF (SEABOARD BLUFF)**, (10-1-74) PH0043869

monroe county

Monroeville. **OLD MONROE COUNTY COURTHOUSE**, Courthouse Sq., (4-26-73) PH0000990

montgomery county

Montgomery. **ALABAMA STATE CAPITOL (FIRST CONFEDERATE CAPITOL)**, Goat Hill, E end of Dexter Ave., (10-15-66) PH0141453 NHL; HABS.
 Montgomery. **CASSIMUS HOUSE**, 110 N. Jackson St., (8-13-76)
 Montgomery. **COTTAGE HILL HISTORIC DISTRICT**, Roughly bounded by Goldthwaite, Bell, Holt, and Clayton Sts., (11-7-76)
 Montgomery. **DEXTER AVENUE BAPTIST CHURCH**, 454 Dexter Ave., (7-1-74) NHL.
 Montgomery. **EDGEWOOD (THOMAS HOUSE)**, 3175 Thomas Ave., (4-24-73) PH0000655
 Montgomery. **FIRST WHITE HOUSE OF THE CONFEDERACY**, 644 Washington Ave., (6-25-74) PH0020168 HABS; G.
 Montgomery. **GOVERNOR'S MANSION**, 1142 S. Perry St., (7-3-72) PH0021334
 Montgomery. **JONES, GOV. THOMAS G., HOUSE**, 323 Adams Ave., (12-8-78)
 Montgomery. **MONTGOMERY UNION STATION AND TRAINSHED**, Water St., (7-24-73) PH0020184
 Montgomery. **MURPHY HOUSE, THE**, 22 Bibb St., (3-24-72) PH0021326 HABS.
 Montgomery. **OPP COTTAGE**, 33 W. Jefferson Davis Ave., (5-4-76)
 Montgomery. **ORDEMAN-SHAW HISTORIC DISTRICT**, Bounded by McDonough, Decatur, Madison, and Randolph Sts., (5-13-71) PH0021229
 Montgomery. **PERRY STREET HISTORIC DISTRICT**, Bounded roughly by McDonough St. on E, Sayre St. on W, Washington St. on N, and Donaldson St. on S, (12-16-71) PH0010952 HABS; G.
 Montgomery. **POWDER MAGAZINE**, End of Eugene St., (4-13-73) PH0010120

Montgomery. *SEMPLE HOUSE (RICE-SEMPLE-HAARDT HOUSE)*, 725 Monroe St., (9-27a72) PH0010961

Montgomery. *ST. JOHN'S EPISCOPAL CHURCH*, 113 Madison Ave., (2-24-75)

Montgomery. *THIGPEN, DR. C. A., HOUSE*, 1412 S. Perry St., (12-13-77)

Montgomery. *WINTER BUILDING*, 2 Dexter Ave., (1-14-72) PH0021211

Montgomery. *YANCEY, WILLIAM LOWNDES, LAW OFFICE*, Adams and Perry Sts., (11-7-73) PH0140546 NHL.

Montgomery vicinity. *MUKLASSA*, Late Woodland (c. 900 AD); (town) mid-17th-18th C., (8-28-73) PH0020176

Montgomery vicinity. *SHINE, JERE, SITE*, NE of Montgomery of U.S. 231, (12-8-78)

morgan county

Decatur. *STATE BANK BUILDING, DECATUR BRANCH*, 925 Bank St., NE, (3-24-72) PH0021237 HABS.

Somerville. *SOMERVILLE COURTHOUSE*, (3-24-72) PH0021245

perry county

Marion. *CHAPEL AND LOVELACE HALL, MARION MILITARY INSTITUTE*, AL 14, (9-13-78)

Marion. *MARION FEMALE SEMINARY (OLD PERRY COUNTY HIGH SCHOOL)*, 202 Monroe St., (10-4-73) HABS.

Uniontown vicinity. *WESTWOOD*, N of Uniontown off AL 61, (11-21-74) PH0034223 HABS.

pickens county

Gordo. *OLD JAIL*, NE corner of Church St. and 1st Ave., (12-17-74) PH0043982

pike county

Troy. *COLLEGE STREET HISTORIC DISTRICT*, W. College St. between Pine and Cherry Sts., (8-13-76)

randolph county

Rock Mills vicinity. *MCCOSH GRIST MILL*, SE of Rock Mills on McCosh Mill Rd., (11-21-76)

russell county

Fort Mitchell vicinity. *FORT MITCHELL SITE*, N of Fort Mitchell, (6-13-72) PH0141259

Holy Trinity vicinity. *APALACHICOLA FORT*, 1.5 mi. E of Holy Trinity on Chattahoochee River, (7-19-74) PH0011282 NHL.

Phenix vicinity. *FORT NO. 5 (CONFEDERATE BREASTWORK)*, W of Phenix on Opelika Hwy., (5-6-76)

Seale. *RUSSELL COUNTY COURTHOUSE AT SEALE*, Courthouse Sq., (5-23-74) PH0000680 G.

Seale vicinity. *BASS-PERRY HOUSE*, 4 mi. NE of Seale on U.S. 431, (1-19-76) HABS.

shelby county

Columbiana. *COLUMBIANA CITY HALL*, Main St., (10-29-74) PH0008265

Montevallo. *ALABAMA GIRLS' INDUSTRIAL SCHOOL*, Bounded by Middle Campus Dr., Oak, Bloch and Middle Sts., (12-11-78)

Montevallo. *KING HOUSE (MANSION HOUSE)*, University of Montevallo campus, (1-14-72) PH0010898 HABS.

st. clair county

Ashville. *INZER HOUSE*, Hartford Ave., (12-4-73) PH0000671

Ashville vicinity. *LOONEY HOUSE*, 5 mi. W of Ashville on Greenport Rd., (12-31-74) PH0080535

Ohatchee vicinity. *FORT STROTHER SITE*, On the Coosa River, 0.5 mi. SE of H. Neely Henry Dam, (7-24-72) PH0001040

St. Clair Springs. *ST. CLAIR SPRINGS, AL 23*, (4-26-76)

sumter county

Epes vicinity. *FORT TOMBECBEE*, 0.74 mi. NE of Epes on Tombigbee River, off U.S. 11, (10-2-73) PH0010910

Livingston. *SUMTER COUNTY COURTHOUSE*, (3-24-72) PH0010901

talladega county

COLDWATER CREEK COVERED BRIDGE, Reference—see Calhoun County (1-2-74) PH0020893

Childersburg vicinity. *KYMULGA MILL AND COVERED BRIDGE*, 4.5 mi. NE of Childersburg on SR 46, (10-29-76)

Talladega. *SWAYNE HALL*, Talladega College campus, (1-1-75)

Talladega. *TALLADEGA COURTHOUSE SQUARE HISTORIC DISTRICT*, Courthouse Sq., (10-18-72) PH0021261

Talladega vicinity. *CURRY, J.L.M., HOUSE*, 3 mi. NE of Talladega on AL 21, (10-15-66) PH0141267 NHL.

Talladega vicinity. *ELSTON HOUSE*, 10 mi. N of Talladega on Turner's Mill Rd., (10-8-76)

tallapoosa county

Dadeville vicinity. *HORSESHOE BEND NATIONAL MILITARY PARK*, Tallapoosa River, 12 mi. N of Dadeville on AL 49, (10-15-66)

tuscaloosa county

MOUNDVILLE, Reference—see Hale County

Abernant vicinity. *TANNEHILL FURNACE*, 3 mi. E of U.S. 11, (7-24-72) PH0022594

Northport. *SHIRLEY, JAMES, HOUSE*, 512 Main Ave., (3-24-72) PH0021270

Northport vicinity. *BYLER ROAD*, 11 mi. N of Northport, off U.S. 43, (11-19-74)

Tuscaloosa. *ALABAMA INSANE, HOSPITAL*, University Blvd., (4-18-77)

Tuscaloosa. *BATTLE-FRIEDMAN HOUSE (FRIEDMAN CIVIC AND CULTURAL CENTER)*, 1010 Greensboro Ave., (1-14-72) PH0000957 HABS.

Tuscaloosa. *COLLIER-OVERBY HOUSE*, SE corner of 9th St. and 21st Ave., (7-14-71) PH0000965 HABS.

Tuscaloosa. *DRUID CITY HISTORIC DISTRICT*, Roughly bounded by 16th Ave., 21st St., Queen City Park, and 15th St., (2-24-75) HABS.

Tuscaloosa. *GORGAS-MANLY (UNIVERSITY OF ALABAMA) HISTORIC DISTRICT*, On the University of Alabama campus, (7-14-71) PH0000973 HABS.

Tuscaloosa. *GUILD-VERNER HOUSE*, 1904 University Ave., (12-4-73) PH0000663 G.

Tuscaloosa. *JEMISON-VANDEGRAFF HOUSE (FRIEDMAN LIBRARY)*, 1305 Greensboro Ave., (4-19-72) PH0021202 HABS.

Tuscaloosa. *PRESIDENT'S MANSION*, University of Alabama campus, (1-14-72) PH0021288 HABS.

Tuscaloosa. *SEARCY HOUSE*, 2606 8th St., (4-21-75)

University. *OLD OBSERVATORY*, N of University Blvd., on University of Alabama campus, (1-14-72) PH0021296

walker county

Cordova vicinity. *GILCHRIST HOUSE*, 12 mi. SW of Cordova on Pleasantfield-Evan-bridge Rd., (3-24-72) PH0010936

Jasper. *BANKHEAD HOUSE*, 1400 7th Ave., (6-18-73) PH0010944

Oakman. *STEPHENSON HOUSE*, Cobb St., (9-18-78)

Townley vicinity. *BOSHELL'S MILL*, N of Townley on AL 124, (5-30-75)

washington county

McIntosh vicinity. *MCINTOSH LOG CHURCH*, S of McIntosh off U.S. 43, (11-20-74) PH0031631

St. Stephens vicinity. *OLD ST. STEPHENS SITE*, NE of St. Stephens, (12-29-70) PH0010928 G.

wilcox county

Camden. *WILCOX FEMALE INSTITUTE*, Church St., (4-3-75) HABS.

Camden vicinity. *LIDDELL ARCHEOLOGICAL SITE*, E of Camden, (11-17-78)

winston county

Houston. *HOUSTON JAIL*, Off U.S. 278 on SR 63, (6-5-75)

ALASKA

Sitka vicinity. *OLD SITKA SITE*, 6 mi. (9.6 km) of Sitka on Starrigavan Bay, (10-15-66) NHL

aleutian islands division

Ananiuliak Island. *ANANIULIAK ISLAND ARCHEOLOGICAL DISTRICT*, On Ananiuliak Island in the Aleutians, (3-24-72) PH0099490

Dutch Harbor, Unalaska Island. *CHURCH OF THE HOLY ASCENSION*, Unalaska, (4-15-70) PH0054771 NHL; G.

Nikolski vicinity. *ANANGULA ARCHEOLOGICAL DISTRICT*, (6-2-78) NHL.

Nikolski vicinity. *CHALUKA SITE*, Umnak Island, Aleutian Island, (10-15-66) PH0054976 NHL.

Pribilof Islands, St. Paul Island. *FUR SEAL ROOKERIES*, (10-15-66) PH0122351 NHL.

Unalaska vicinity. *SITKA SPRUCE PLANTATION*, N of Unalaska on Amaknak Island, (2-14-78) NHL.

anchorage division

Anchorage. *ANDERSON, OSCAR, HOUSE*, 4th Ave. extended, (6-13-78)

Anchorage. *FEDERAL BUILDING-U.S. COURTHOUSE*, 601 W. 4th Ave., (6-23-78)

Anchorage vicinity. *BULUGA POINT SITE uluga Point Site, AK*, S of Anchorage, (3-30-78)

Eklutna. *OLD ST. NICHOLAS RUSSIAN ORTHODOX CHURCH*, Eklutna Village Rd., (3-24-72) PH0054828 G.

Girdwood vicinity. *CROW CREEK CONSOLIDATED GOLD MINING COMPANY*, NE of Girdwood, (9-13-78)

barrow division

Barrow vicinity. *BIRNIRK SITE*, 5 mi. NE of Barrow, (10-15-66) PH0054704 NHL.

bristol bay division

Kanatak vicinity. *ARCHEOLOGICAL SITE 49 AF 3*, N of Kanatak on Katmai National Monument, (2-17-78)

Kanatak vicinity. *ARCHEOLOGICAL SITE 49 MK 10*, N of Kanatak, Katmai National Monument, (6-23-78)

Kanatak vicinity. *KAGUYAK VILLAGE SITE*, Katmai National Monument, (6-23-78)

Kanatak vicinity. *KUKAK VILLAGE SITE*, N of Kanatak at Shelikof Straits, Katmai National Monument, (7-20-78)

Kanatak vicinity. **TAKLI ISLAND ARCHEOLOGICAL DISTRICT**, *akli Island Archeological District, AK, N of Kanatak in Katmai National Monument, (5-23-78)*

Naknek vicinity. **BROOKS RIVER ARCHEOLOGICAL DISTRICT**, E of Naknek, (2-14-78)

Naknek vicinity. **OLD SAVONOSKI SITE**, Katmai National Monument, (6-23-78)

Naknek vicinity. **SAVONOSKI RIVER ARCHEOLOGICAL DISTRICT**, Katmai National Monument, (6-23-78)

cook inlet division

Hope vicinity. **HIRSHEY MINE**, SE of Hope, (9-13-78)

cordova-mccarthy division

Cordova. **CORDOVA POST OFFICE AND COURTHOUSE**, 2nd St., (8-2-77)

Katalla. **BERING EXPEDITION LANDING SITE**, S of Katalla on Kayak Island, (7-20-77)

Katalla vicinity. **CAPE ST. ELIAS LIGHTHOUSE**, S of Katalla on Kayak Island, (12-18-75)

Katalla vicinity. **CHILKAT OIL COMPANY REFINERY SITE**, Katalla Rd., in Chugach National Forest, (9-6-74) PH0054763

Kennecott vicinity. **KENNECOTT MINES**, SE of Kennecott Glacier on N bank of National Creek, (7-12-78)

McCarthy. **MCCARTHY GENERAL STORE**, Kennecott and Skolai Sts., (1-31-78)

Rip Rock vicinity. **HAWKINS ISLAND. PALUGVIK SITE**, (10-15-66) PH0122360 NHL.

fairbanks division

College. **RAINEY'S CABIN**, University of Alaska campus, (11-20-75)

Fairbanks. **FEDERAL BUILDING (U.S. POST OFFICE AND COURTHOUSE)**, Cushman St. and 3rd Ave., (8-2-78)

Fairbanks. **HARDING RAILROAD CAR**, Alaskaland, (4-6-78)

Fairbanks. **HINCKLEY-CREAMER DAIRY**, Between Farmer's Loop and College Rd., (7-13-77)

Fairbanks. **IMMACULATE CONCEPTION CHURCH**, 115 N. Cushman St., (4-3-76)

Fairbanks. **NENANA (steamer)**, Alaskaland, (6-27-72) PH0054682 g.

Fairbanks. **THOMAS, GEORGE C., MEMORIAL LIBRARY**, 901 1st Ave., (2-23-72) PH0054691 g; NHL.

haines division

Haines vicinity. **ELDRED ROCK LIGHTHOUSE**, S of Haines off Sullivan Island, (12-30-75)

Haines vicinity. **FORT WILLIAM H. SEWARD**, S of Haines at Port Chilkoot, (4-11-72) PH0054895 NHL; g.

Haines vicinity. **PLEASANT CAMP**, NW of Haines at Mile 40, Haines Hwy., (7-5-73) PH0054909

Haines vicinity. **PORCUPINE DISTRICT**, W of Haines at Mile 35, Haines Hwy., (11-13-76)

juneau division

Juneau. **ALASKA GOVERNOR'S MANSION**, 716 Calhoun St., (11-7-76)

Juneau. **ALASKA HOTEL (AHR JUN-125)**, 167 S. Franklin St., (10-25-78)

Juneau. **ALASKA STEAM LAUNDRY**, 174 S. Franklin St., (2-17-78)

Juneau. **BERGMANN HOTEL**, 434 3rd St., (7-28-77)

Juneau. **HOLY TRINITY CHURCH**, 325 Gold St., (10-19-78)

Juneau. **ST. NICHOLAS RUSSIAN ORTHODOX CHURCH**, 326 5th St., (9-19-73) PH0054925 g.

Juneau. **WICKERSHAM HOUSE**, 213 7th St., (11-21-76)

Taku Harbor vicinity. **FORT DURHAM SITE**, N of Taku Harbor, (5-5-78) NHL.

kenai-cook inlet division

Cooper Landing. **COOPER LANDING POST OFFICE**, Sterling Hwy., (5-23-78)

Homer vicinity. **CHUGACHIK ISLAND SITE**, Kachemak Bay, (8-19-76)

Kenai. **CHURCH OF THE ASSUMPTION OF THE VIRGIN MARY (RUSSIAN ORTHODOX MISSION CHURCH)**, E shore of Cook Inlet, (5-10-70) PH0122386 NHL.

Kenai vicinity. **HOLM, VICTOR, CABIN**, SW of Kenai on Coho Rd. at Kasilof River, (4-13-77)

Ninilchik. **HOLY TRANSFIGURATION OF OUR LORD CHAPEL**, Sterling Hwy., (5-22-78)

Port Graham vicinity. **COAL VILLAGE SITE**, N of Port Graham, (11-21-78)

Port Graham vicinity. **SELENIE LAGOON ARCHEOLOGICAL SITE**, NW of Port Graham, (10-16-74) PH0054836

Sterling vicinity. **MOOSE RIVER SITE**, E of Sterling, (12-20-78)

Yukon Island. **YUKON ISLAND MAIN SITE**, Kachemak Bay, Cook Inlet, (10-15-66) PH0122343 NHL.

ketchikan division

Ketchikan. **ALASKA TOTEMS**, (6-21-71) PH0055727 g.

Ketchikan vicinity. **TOTEM BIGHT STATE HISTORIC SITE (MUD BIGHT VILLAGE)**, W side of Revillagigedo Island, (10-27-70) PH0121134 g.

kobuk division

Kiana vicinity. **ONION PORTAGE ARCHEOLOGICAL DISTRICT**, E of Kiana on the Kobuk River, (6-20-72) PH0054747 NHL.

Kotzebue vicinity. **CAPE KRUSENSTERN ARCHEOLOGICAL DISTRICT**, NW of Kotzebue, (11-7-73) PH0054712 NHL.

Point Hope Peninsula. **IPIUTAK SITE**, Tip of Point Hope, (10-15-66) PH0121738 NHL.

kodiak division

Kodiak. **HOLY RESURRECTION CHURCH**, Mission Rd. and Kashevaroff St., (12-12-77)

Kodiak Island. **ERSKINE HOUSE**, Main St. and Mission Rd., Kodiak, (10-15-66) PH0054780 NHL; g.

Kodiak Island. **FORT ABERCROMBIE STATE HISTORIC SITE**, About 5 mi. from Kodiak, (10-27-70) PH0054798

Kodiak Island. **THREE SAINTS BAY SITE**, N of Cape Kasiak, (2-23-72) PH0055069 NHL.

Kodiak vicinity. **AHRS SITE KOD 207**, Long Island, (12-1-78)

kuskokwim division

Sleetmute vicinity. **KOLMAKOV REDOUBT SITE**, On E bank of the Kuskokwim River, (2-15-74) PH0054658

matanuska-susitna division

Palmer. **PALMER DEPOT**, AK 1, (1-9-78)

Palmer vicinity. **CUNNINGHAM-HALL PT-6, NC-692W**, S of Palmer at Mile 40, Glen Hwy., (12-29-78)

Palmer vicinity. **INDEPENDENCE MINES**, W of Palmer, (10-9-74) PH0055077

Palmer vicinity. **REBARCHEK, RAYMOND, COLONY FARM**, S of Palmer off Glenn Hwy., (10-3-78)

Wasilla. **TEELAND'S COUNTRY STORE**, Mile 42 George Parks Hwy. and Knik Rd., (11-14-78)

Wasilla. **WASILLA DEPOT**, Parks Highway and Knik Rd., (12-16-77)

Wasilla vicinity. **KNIK SITE**, About 15 mi. SW of Wasilla, Knik Rd., (7-24-73) PH0054810

nome division

Cape Denbigh Peninsula. **IYATAYET SITE**, Norton Sound, (10-15-66) PH0054721 NHL.

Nome. **BERGER, JACOB, HOUSE (SALLY CARRIGAR HOUSE)**, 1st Ave., (8-3-77)

Nome. **DONALDSON**, Belmont Point, (4-11-77)

Nome. **MCLAIN, CARRIE, HOUSE**, Belmont Point, (12-19-78)

Nome vicinity. **ANVIL CREEK GOLD DISCOVERY SITE**, 4.25 mi. N of Nome on Seward Peninsula at Anvil Creek, (10-15-66) PH0121711 NHL.

Nome vicinity. **CAPE NOME MINING DISTRICT DISCOVERY SITES**, (6-2-78) NHL.

Nome vicinity. **CAPE NOME ROADHOUSE**, E of Nome at Mile 14 Nome-Council Hwy., (12-12-76)

Nome vicinity. **LINDBLOM, ERIK, PLACER CLAIM**, N of Nome, (11-21-76)

Nome vicinity. **SNOW CREEK PLACER CLAIM NO. 1**, N of Nome at Snow Gulch, (9-28-76)

St. Lawrence Island. **GAMBELL SITES**, Northwest Cape, (10-15-66) PH0121720 NHL.

St. Michael. **FORT ST. MICHAEL**, At St. Michael Bay, (11-10-77)

St. Michael. **ST. MICHAEL REDOUBT SITE**, At St. Michael Bay, (11-10-77)

Teller. **NORGE STORAGE SITE**, Grantley Harbor, (10-9-74) PH0054739

Teller vicinity. **PILGRIM HOT SPRINGS**, E of Teller on Kugarock Rd., (4-11-77)

Wales vicinity. **WALES SITES**, (10-15-66) NHL.

outer ketchikan division

Hyder. **STOREHOUSE NO. 4 (EAGLE POINT STOREHOUSE)**, International St., (8-13-76)

Ketchikan vicinity. **STOREHOUSE NO. 3**, NE of Ketchikan at Halibut Bay Estuary, (12-7-77)

Metlakatla. **DUNCAN, FATHER WILLIAM, HOUSE**, 5th Ave. and Atkinson St., (2-23-72) PH0054879

seward division

Hope. **HOPE HISTORIC DISTRICT (HOPE CITY)**, Mile 17, Hope Rd., (4-25-72) PH0054801

Lawing. **ALASKA NELLIE'S HOMESTEAD**, Mile 23, Seward Hwy., (4-3-75)

Seward. **BALLAINE HOUSE**, 437 3rd Ave., (7-12-78)

Seward. **DIVERSION TUNNEL**, At Lowell Creek, (11-23-77)

Seward. **SWETMAN HOUSE**, 325 5th Ave., (2-17-78)

Seward vicinity. **ALASKA CENTRAL RAILROAD: TUNNEL NO. 1**, N of Seward, (11-28-77)

sitka division

Sitka. **ALASKA NATIVE BROTHERHOOD HALL**, Katlean St., (2-23-72) PH0054950 NHL.

Sitka. **AMERICAN FLAG RAISING SITE**, Castle Hill, (10-15-66) PH0054852 NHL.

Sitka. **EMMONS HOUSE**, 601 Lincoln St., (12-16-77)

Sitka. **GOVERNMENT SCHOOL**, Katlian Way, (12-12-77)

Sitka. **MILLS HOUSE**, 315 Seward St., (1-31-78)
 Sitka. **MILLS, W. P., HOUSE**, 1 Maksoutoff St., (12-16-77)
 Sitka. **RUSSIAN BISHOP'S HOUSE (RUSSIAN MISSION ORPHANAGE)**, Lincoln and Monastery Sts., (10-15-66)
 Sitka. **SEE HOUSE (PETER TRIMBLE ROWE HOUSE)**, 611 Lincoln St., (3-30-78)
 Sitka. **SHELDON JACKSON MUSEUM**, Lincoln St., (2-23-72) PH0054933
 Sitka. **ST. MICHAEL'S CATHEDRAL**, Lincoln and Maksoutoff Sts., (10-15-66) PH0054917 NHL; HABS; G.
 Sitka. **ST. PETER'S CHURCH**, 611 Lincoln St., (1-31-78)
 Sitka. Baranof Island. **SITKA NATIONAL HISTORICAL PARK**, (10-15-66)
skagway-yakatat division
 Skagway vicinity. **CHILKOOT TRAIL**, Mile 0 to U.S./Canada border, (4-14-75)
skagway-yakutat division
 Skagway and vicinity. **SKAGWAY HISTORIC DISTRICT AND WHITE PASS**, Head of Taiya Inlet on Lynn Canal, (10-15-66) PH0054941 NHL.
 Yakutat vicinity. **CAPE SPENCER LIGHTHOUSE**, S of Yakutat at entrance of Cross Sound, Glacier Bay National Monument, (12-4-75) HAER; NHL.
 Yakutat vicinity. **NEW RUSSIA SITE**, SW of Yakutat on Phipps Peninsula, (2-23-72) PH0054887 NHL.

southeast fairbanks division

Big Delta. **RIKA'S LANDING ROADHOUSE**, Mile 252, Richardson Hwy., (9-1-76)
upper yukon division
 Arctic Village. **MISSION CHURCH**, E fork of Chandalar River, (4-11-77)
 Central. **CENTRAL HOUSE**, Mile 128, Steese Hwy., (7-31-78)
 City of Eagle and vicinity. **EAGLE HISTORIC DISTRICT**, (10-27-70) PH0054640 NHL; G.
 Fairbanks vicinity. **KINK, THE**, E of Fairbanks, part of N fork of Fortymile River, (11-20-75)
 Flaxman Island. **LEFFINGWELL CAMP SITE**, 58 mi. W of Barter Island on Arctic coast, (6-21-71) PH0054666 NHL.
 Sagwon vicinity. **GALLAGHER FLINT STATION ARCHEOLOGICAL SITE**, (6-2-78) NHL.

valdez-chitina-whittier division

Chitina vicinity. **COPPER RIVER AND NORTHWESTERN RAILWAY**, Beginning at Chitina and following the Copper River to Tasnuna River, (4-24-73) PH0055719
 Gakona. **GAKONA ROADHOUSE**, Mile 205 Glenn Highway, (8-3-77)
 Gakona vicinity. **SOURDOUGH LODGE**, AK 4 (Richardson Hwy.), (10-1-74) PH0054674 NHL; G.
 Paxson vicinity. **TANGLE LAKES ARCHEOLOGICAL DISTRICT**, Denali Hwy., western boundary 40 mi. W of Paxson, (11-12-71) PH0054844 G.

wrangell-petersburg division

Wrangell. **CHIEF SHAKES HISTORIC SITE**, Shakes Island, (10-27-70)
 Wrangell. **WRANGELL PUBLIC SCHOOL**, 2nd and Bevier Sts., (5-16-78)

yukon-koyukuk division

Fort Yukon. **OLD MISSION HOUSE**, (11-7-78)
 Gold Creek vicinity. **SUSITNA RIVER BRIDGE**, N of Gold Creek, (9-15-77)

Healy vicinity. **MINE SAFETY CAR 5**, E of Healy at Usibelli-Sunrana Spur 99787, (9-15-77)
 Lignite vicinity. **DRY CREEK ARCHEOLOGICAL SITE**, (9-6-74) PH0054631 NHL; G.
 Nenana. **NENANA DEPOT**, A St., (8-10-77)
 Tanana. **TANANA MISSION**, E of Tanana, (8-3-77)
 Toklat vicinity. **TEKLANIKA ARCHEOLOGICAL DISTRICT**, NE of Toklat in Mount McKinley National Park, (1-31-76)

AMERICAN SAMOA

eastern district, tutuila island

Fagatogo. **COURTHOUSE OF AMERICAN SAMOA**, (2-12-74) PH0054992 G.
 Fagatogo. **NAVY BUILDING 38**, (3-16-72) PH0055018
 Fagatogo. **NAVY BUILDING 43 (POST OFFICE AND COMMISSARY)**, (3-16-72) PH0055026
 Pago Pago. **GOVERNMENT HOUSE**, Togotogo Ridge, (3-16-72) PH0055000
 Pago Pago Harbor. **BLUNTS POINT NAVAL GUN (MATAUTU RIDGE GUN SITE)**, Matautu Ridge, (4-26-73) PH0054984

western district, tutuila island

Aasu. **AASU (MASSACRE BAY)**, (4-13-73) PH0055034
 Afao. **ATAULOMA GIRLS SCHOOL**, W edge of Afao, (3-16-72) PH0055042 G.
 Leone vicinity. **FAGALELE BOYS SCHOOL**, S of Leone, (3-16-72) PH0055051

ARIZONA

apache county

Adamana vicinity. **FLATTOP SITE**, S of Adamana off U.S. 180 in Petrified Forest National Park, (7-12-76)
 Adamana vicinity. **NEWSPAPER ROCK PETROGLYPHS ARCHEOLOGICAL DISTRICT**, SE of Adamana in Petrified Forest National Park, (7-12-76)
 Adamana vicinity. **PUERCO RUIN AND PETROGLYPHS**, E of Adamana in Petrified Forest National Park, (7-12-76)
 Adamana vicinity. **TWIN BUTTES ARCHEOLOGICAL DISTRICT**, S of Adamana in Petrified Forest National Park, (7-12-76)
 Chambers vicinity. **KIN TIEL**, 18 mi. (28.8 km) N of Chambers, (5-22-78)
 Chinle. **CANYON DE CHELLY NATIONAL MONUMENT**, E side of Chinle, (8-25-70) PH0041211
 Ganado. **HUBBELL TRADING POST NATIONAL HISTORIC SITE**, W side of Ganado, (10-15-66) PH0145009
 Holbrook vicinity. **THIRTY-FIFTH PARALLEL ROUTE**, 25 mi. E of Holbrook off I 40, (12-6-77)
 Navajo vicinity. **PAINTED DESERT INN**, W of Navajo in Petrified Forest National Park, (10-10-75)
 Springerville vicinity. **CASA MALPAIS SITE**, (10-15-66) PH0122432 NHL.
 St. Johns. **BARTH HOTEL**, 187 E. Commercial St., (9-5-75)
 Window Rock vicinity. **ST. MICHAEL'S MISSION**, N of Window Rock off AZ 264, (5-29-75)

carroll county

Berryville. **CARROLL COUNTY COURTHOUSE**, EASTERN DISTRICT, Public Sq., (8-27-76)

chautauqua county

Fredonia. **FREDONIA COMMONS HISTORIC DISTRICT**, Main, Temple, Church, Day, and Center Sts., (10-19-78)

cochise county

Bisbee. **PHELPS DODGE GENERAL OFFICE BUILDING**, Copper Queen Plaza, intersection of Main St. and Brewery Gulch, (6-3-71) PH0041254 G.
 Bisbee vicinity. **CORONADO NATIONAL MEMORIAL**, 30 mi. SW of Bisbee, (10-15-66)
 Bisbee vicinity. **LEHNER MAMMOTH-KILL SITE**, (5-28-67) PH0122441 NHL.
 Bowie vicinity. **FORT BOWIE NATIONAL HISTORIC SITE**, 12 mi. S of Bowie, (7-29-72) PH0041238
 Cochise. **COCHISE HOTEL**, Off U.S. 666, (10-22-76)
 Douglas. **DOUGLAS MUNICIPAL AIRPORT**, E end of Douglas Ave., (12-30-75)
 Douglas. **GADSDEN HOTEL**, 1046 G. Ave., (7-30-76)
 Douglas. **GRAND THEATRE**, 1139-1149 G. Ave., (7-30-76)
 Douglas vicinity. **DOUBLE ADOBE SITE**, (10-15-66) PH0121746 NHL.
 Douglas vicinity. **SAN BERNARDINO RANCH**, 17 mi. E of Douglas on the international boundary, (10-15-66) PH0041289 NHL.
 Fairbank vicinity. **QUIBURI**, (4-7-71) PH0041262 HABS.
 Naco vicinity. **NACO MAMMOTH-KILL SITE**, NW of Naco, (7-21-75)
 Pearce. **PEARCE GENERAL STORE**, Ghost Town and Pearce Rd., (11-16-78)
 Sierra Vista. **GARDEN CANYON PETROGLYPHS**, Fort Huachuca, (7-30-74) PH0041246
 Sierra Vista vicinity. **FORT HUACHUCA**, 3.6 mi. W of Sierra Vista, (11-20-74) PH0034487 NHL.
 Sierra Vista vicinity. **GARDEN CANYON ARCHEOLOGICAL SITE**, S of Sierra Vista off AZ 92 on Fort Huachuca Military Reservation, (10-29-75)
 Tombstone. **ST. PAUL'S EPISCOPAL CHURCH**, Safford and 3rd Sts., (9-22-71) PH0041271
 Tombstone. **TOMBSTONE CITY HALL**, 315 E. Fremont St., (2-1-72) PH0041297 HABS.
 Tombstone. **TOMBSTONE COURTHOUSE**, 219 E. Toughnut, (4-13-72) PH0041301 HABS.
 Tombstone. **TOMBSTONE HISTORIC DISTRICT**, (10-15-66) PH0046621 NHL; HABS; G.
 Wilcox vicinity. **STAFFORD CABIN**, 30 mi. SE of Wilcox in Chiricahua National Monument, (3-31-75)

coconino county

Ash Fork vicinity. **ASH FORK STEEL DAM**, E of Ash Fork off U.S. 66/89, (7-30-76)
 Flagstaff. **BANK HOTEL**, Santa Fe and Leroux St., (12-7-77)
 Flagstaff. **WEATHERFORD HOTEL**, 23 N. Leroux St., (3-30-78)
 Flagstaff vicinity. **FERN MOUNTAIN RANCH**, N of Flagstaff, (3-29-78)
 Flagstaff vicinity. **HOMESTEAD, THE**, 3 mi. N of Flagstaff on U.S. 180, (5-27-75)
 Flagstaff vicinity. **LOWELL OBSERVATORY**, 1 mi. W of Flagstaff on Mars Hill, (10-15-66) PH0041351 NHL.
 Flagstaff vicinity. **MERRIAM, C. HART, BASE CAMP SITE**, 20 mi. NW of Flagstaff in Coconino National Forest, (10-15-66) PH0041220 NHL.

Flagstaff vicinity. *OLD HEADQUARTERS*, 2 mi. E of Flagstaff in Walnut Canyon National Monument, (3-31-75)

Flagstaff vicinity. *WALNUT CANYON NATIONAL MONUMENT*, 8 mi. E of Flagstaff off U.S. 66, (10-15-66)

Flagstaff vicinity. *WUPATKI NATIONAL MONUMENT*, 30 mi. N of Flagstaff off U.S. 89, (10-15-66)

Grand Canyon. *EL TOVAR HOTEL*, Grand Canyon National Park, Rte. 8A, (9-6-74) PH0041319

Grand Canyon. *EL TOVAR STABLES*, Off Grand Canyon National Park Rte. 8A, (9-6-74) PH0041327

Grand Canyon. *GRAND CANYON RAILROAD STATION*, Grand Canyon National Park Rte. 8A, (9-6-74) PH0043796

Grand Canyon. *GRAND CANYON VILLAGE HISTORIC DISTRICT*, AZ 64, (11-20-75)

Grand Canyon. *GRANDVIEW MINE*, Grand Canyon National Park, (7-9-74) PH0041335

Grand Canyon. *HERMITS REST CONCESSION BUILDING*, Grand Canyon National Park, (8-7-74) PH0041343

Grand Canyon. *O'NEILL, BUCKEY, CABIN*, Off AZ 64 in Grand Canyon National Park, (10-29-75)

Grand Canyon. *RANGER'S DORMITORY*, Off AZ 64 in Grand Canyon National Park, (9-5-75)

Grand Canyon. *SUPERINTENDENT'S RESIDENCE*, Off Rte. 8A, in Grand Canyon National Park, (9-6-74) PH0041360

Grand Canyon. *WATER RECLAMATION PLANT*, S of Grand Canyon National Park, Rte. 8A, (9-6-74) PH0041378

Grand Canyon National Park. *TUSAYAN RUINS*, (7-10-74) PH0041394

Kayenta vicinity. *NAVAJO NATIONAL MONUMENT*, 30 mi. SW of Kayenta, (10-15-66) (also in Navajo County)

Page vicinity. *LEES FERRY*, SW of Page at Colorado River, (3-15-76) HABS.

Page vicinity. *LONELY DELL RANCH HISTORIC DISTRICT*, SW of Page in Glen Canyon National Recreation Area, (5-19-78)

Sedona vicinity. *MAYHEW'S LODGE (THOMAS HOUSE)*, 10.5 mi. N of Sedona on U.S. 89A, (2-13-75)

Winona vicinity. *WINONA*, Coconino National Forest, (10-15-66) PH0122459 NHL.

Winslow vicinity. *CHAVEZ PASS PUEBLO SITE*, (8-2-77)

gila county

Globe. *DOMINION HOTEL*, S. Broad St., (5-22-78)

Globe. *GILA COUNTY COURTHOUSE*, Oak and Broad Sts., (5-27-75)

Globe. *OLD DOMINION LIBRARY*, Murphy St., (5-22-78)

Globe. *ST. JOHN'S EPISCOPAL CHURCH*, 175 E. Oak St., (11-22-77)

Globe vicinity. *GILA PUEBLO*, S of Globe, (11-17-77)

Globe vicinity. *ROOSEVELT DAM*, Salt River, 31 mi. NW of Globe on AZ 88, in Tonto National Forest, (10-15-66) PH0041386 NHL. (also in maricopa county)

Globe vicinity. *TONTO NATIONAL MONUMENT*, 28 mi. NW of Globe on AZ 88, (10-15-66) PH0121215

Kohl's Ranch vicinity. *ZANE GREY LODGE*, N of Kohl's Ranch off AZ 260, (5-31-74) PH0041408

Whiteriver vicinity. *KINISHBA RUINS*, (10-15-66) PH0122467 NHL.

graham county

Bonita vicinity. *SIERRA BONITA RANCH*, SW of Bonita, (10-15-66) PH0041424 NHL.

Morenci vicinity. *POINT OF PINES*, San Carlos Indian Reservation, (10-15-66) PH0046604 NHL.

Safford vicinity. *KEARNY CAMPSITE AND TRAIL*, NE of Safford off U.S. 666, (10-9-74) PH0041416

Willcox vicinity. *POWER'S CABIN*, NW of Willcox in Coronado National Forest, (8-13-75)

greenlee county

Clifton vicinity. *POTTER, DELL, RANCH HOUSE*, N of Clifton, (8-3-77)

jefferson county

Fishers Landing vicinity. *ROCK ISLAND LIGHT STATION*, N of Fishers Landing on Rock Island, (11-14-78)

maricopa county

ROOSEVELT DAM, Reference—see *Gila County* (1-2-74)

Carefree. *BRAZALETES PUEBLO SITE*, NE of Carefree in Tonto National Forest, (1-17-75)

Cashion vicinity. *CASHION ARCHEOLOGICAL SITE*, S of Cashion, (12-19-78)

Gila Bend vicinity. *FORTALEZA*, Gila Bend Indian Reservation, (6-23-69) PH0041459

Gila Bend vicinity. *GATLIN SITE*, (10-15-66) NHL.

Glendale. *BEEF SUGAR FACTORY*, 5243 W. Glendale Ave., (1-30-78)

Mesa. *MESA GRANDE*, 10th St., (11-21-78)

Mesa. *PARK OF THE CANALS*, Along Horne Rd. N from Utah Ditch S to Mesa—Consolidated Canal, (5-30-75)

Phoenix. *ARIZONA STATE CAPITOL BUILDING*, 1700 W. Washington St., (10-29-74) PH0041432

Phoenix. *EVANS HOUSE*, 1108 W. Washington St., (9-1-76) HABS.

Phoenix. *HOHOKAM-PIMA IRRIGATION SITES*, Park of the Four Waters, (10-15-66) PH0122483 NHL. (also in Pinal County)

Phoenix. *MONROE SCHOOL*, 215 N. 7th St., (8-26-77)

Phoenix. *PHOENIX CARNEGIE LIBRARY AND LIBRARY PARK*, 1101 W. Washington St., (11-19-74) PH0044164

Phoenix. *PHOENIX TOWNSITE*, bounded by 6th, 7th, Monroe, and Adams Sts., (11-7-78)

Phoenix. *PUEBLO GRANDE RUIN*, (10-15-66) PH0122491 NHL; G.

Phoenix. *ROSSON, DR. ROLAND LEE, HOUSE*, 139 N. 6th St., (6-3-71) PH0043206 HABS; G.

Phoenix. *ST. MARY'S CHURCH*, 231 N. 3rd St., (11-29-78)

Scottsdale vicinity. *TALIESIN WEST*, N of jct. of Shea Blvd. and 108th St., (2-12-74) PH0041467

Tempe. *FARMER-GOODWIN HOUSE (HIRAM B. FARMER HOUSE)*, 820 Farmer Ave., (12-26-72) PH0041441

Tempe. *HACKETT, ROY, HOUSE*, 401 and 405 Maple St., (12-4-74) PH0062804

Tempe. *OUR LADY OF MOUNT CARMEL CATHOLIC CHURCH*, College and University Ave., (1-30-78)

Tempe. *PETERSEN, NIELS, HOUSE*, Southern Ave. and Priest St., (1-5-78)

Theba vicinity. *PAINTED ROCKS*, W of Theba, (11-25-77)

mohave county

Colorado City vicinity. *ANTELOPE CAVE*, 17 mi. SW of Colorado City off AZ 389, (10-10-75)

Fredonia vicinity. *PIPE SPRING NATIONAL MONUMENT*, 15 mi. SW of Fredonia, (10-15-66)

Kingman. *BONELLI HOUSE*, Spring and 5th Sts., (4-24-75)

Kingman. *HUBBS HOUSE*, 4th and Golconda Sts., (6-15-78)

Kingman vicinity. *CAMP BEALE SPRINGS*, Ft. Beale Dr. and Wagon Trail Rd., (7-18-74) PH0041475

navajo county

NAVAJO NATIONAL MONUMENT, Reference—see *Coconino County* (1-2-74)

Cibecue vicinity. *GRASSHOPPER RUIN*, W of Cibecue, (2-17-78)

Holbrook. *NAVAJO COUNTY COURTHOUSE*, Courthouse Sq., (7-31-78)

Holbrook vicinity. *AGATE HOUSE PUEBLO*, E of Holbrook in Petrified Forest National Park, (10-6-75)

Holbrook vicinity. *PAINTED DESERT PETROGLYPHS AND RUINS ARCHEOLOGICAL DISTRICT*, NE of Holbrook off I 40, (6-24-76)

Keams Canyon vicinity. *AWATOWI RUINS*, Hopi Indian Reservation, (10-15-66) PH0122505 NHL.

Keams Canyon vicinity. *INSCRIPTION ROCK*, E of Keams Canyon off AZ 264, (4-6-78)

Oraibi vicinity. *OLD ORAIBI*, Hopi Indian Reservation, (10-15-66) PH0122513 NHL.

Snowflake. *FLAKE, JAMES M., HOUSE*, Stinson and Hunt Sts., (7-14-71) PH0041483

Snowflake. *SMITH, JESSE N., HOUSE (PIONEER MEMORIAL HOME)*, 203 W. Smith Ave., (7-14-71) PH0121207

Whiteriver vicinity. *FORT APACHE HISTORIC DISTRICT*, S of Whiteriver off AZ 73 on Fort Apache Indian Reservation, (10-14-76)

Winslow vicinity. *BRIGHAM CITY*, N of Winslow, (6-9-78)

ontario county

Phelps. *ST. JOHN'S EPISCOPAL CHURCH*, Church St., (11-7-78)

otsego county

Gilbertsville. *TIANDERAH*, off NY 51, (11-2-78)

pima county

Greaterville vicinity. *EMPIRE RANCH*, 6 mi. E of Greaterville, (5-30-75)

Lukeville vicinity. *BULL PASTURE*, E of Lukeville on Organ Pipe Cactus National Monument, (9-1-78)

Lukeville vicinity. *EL CAMINO DEL DIABLO*, NW of Lukeville (also in Yuma County), (12-1-78)

Lukeville vicinity. *GACHADO WELL AND LINE CAMP*, E of Lukeville in Organ Pipe Cactus National Monument, (11-2-78)

Lukeville vicinity. *GROWLER MINE AREA*, N of Lukeville, (11-14-78)

Lukeville vicinity. *MILTON MINE*, NW of Lukeville, (9-1-78)

Lukeville vicinity. *VICTORIA MINE (LA AMERICANA MINE)*, N of Lukeville, (9-1-78)

Santa Rosa vicinity. *VENTANA CAVE*, Papago Indian Reservation, (10-15-66) PH0122521 NHL.

Tucson. *ARMORY PARK HISTORIC RESIDENTIAL DISTRICT*, E. 12th St. to 19th St., Stone Ave. to 2nd Ave., (7-30-76)

Tucson. *BARRIO LIBRE*, roughly bounded by 14th, 19th, Stone and Osborne Sts., (10-18-78)

Tucson. *CORDOVA HOUSE*, 173-177 N. Meyer Ave., (5-4-72) PH0041564 g.

Tucson. *EL PRESIDIO HISTORIC DISTRICT*, Roughly bounded by W. 6th, W. Alameda Sts., N. Stone and Granada Aves., (9-27-76) g.

Tucson. *EL TIRADITO (WISHING SHRINE)*, 221 S. Main St., (11-19-71) PH0041548 g.

Tucson. *FORT LOWELL MULTIPLE RESOURCE AREA*, This resource area includes: *Cavalry Corrals*, N. Craycroft Blvd.; *Fort Lowell Park*, N. Craycroft Blvd.; *Officers' Quarters*, N. Craycroft Blvd.; *Post Trader's Store and Riallito House*, 5425 E. Ft. Lowell Rd.; *Post Trader's Storehouse*, 5354 E. Ft. Lowell Rd.; *Quartermaster's Storehouse*, 5479 E. Ft. Lowell Rd.; and Lots HD13-13; HD 12-4; HD12-8; HD5-26; HD7-0A; HD9-11/HD9-2; HD9-28; HD5-28/HD5-25; HD7-13; HD13-11; HD13-4; and HD4-8A., (12-13-78)

Tucson. *FREMONT HOUSE*, 145-153 S. Main St., (6-3-71) PH0041530 g.

Tucson. *OLD ADOBE PATIO (CHARLES O. BROWN HOUSE)*, 40 W. Broadway, (6-3-71) PH0041572

Tucson. *OLD MAIN, UNIVERSITY OF ARIZONA*, University of Arizona campus, (4-13-72) PH0041521 HABS.

Tucson. *PIMA COUNTY COURTHOUSE*, 115N. Church St., (6-23-78)

Tucson. *VELASCO HOUSE*, 471-475-477 S. Stone Ave. and 522 S. Russell St., (3-5-74) PH0041505 g.

Tucson. *WARNER, SOLOMON, HOUSE AND MILL*, 350 S. Grand Ave., (6-3-76)

Tucson vicinity. *COCORAQUE BUTTE ARCHEOLOGICAL DISTRICT*, W of Tucson, (10-10-75)

Tucson vicinity. *DESERT LABORATORY*, W of Tucson off W. Anklam Rd. on Tumamoc Hill, (10-15-66) PH0041556 NHL.

Tucson vicinity. *MANNING CABIN*, 10 mi. E of Tucson in Saguaro National Monument, (3-31-75)

Tucson vicinity. *SAN XAVIER DEL BAC*, 9 mi. S of Tucson via Mission Rd., (10-15-66) PH0041491 NHL; HABS.

Tucson vicinity. *SANTA ANA DEL CHIQUIBURITAC MISSION SITE*, NW of Tucson, (9-18-75)

pinal county

HOHOKAM-PIMA IRRIGATION SITES, Reference—see *Maricopa County* (1-2-74)

HOHOKAM-PIMA NATIONAL MONUMENT, (7-19-64) NHL.

Casa Grande. *CASA GRANDE STONE CHURCH*, Florence Blvd. and N. Park Ave., (6-15-78)

Coolidge vicinity. *CASA GRANDE NATIONAL MONUMENT*, (10-15-66) PH0121185

Florence. *FIRST FLORENCE COURTHOUSE*, 5th and Main Sts., (7-30-74) PH0041599 g.

Florence. *PINAL COUNTY COURTHOUSE*, Pinal and 12th Sts., (8-2-78)

Florence vicinity. *ADAMSVILLE RUIN*, (8-25-70) PH0041581

Florence vicinity. *BUTTE-COCHRAN CHARCOAL OVENS*, 16 mi. E of Florence N of Gila River, (5-30-75)

Sacaton. *C. H. COOK MEMORIAL CHURCH*, Church St., (8-28-75)

Superior vicinity. *THOMPSON, BOYCE, SOUTHWESTERN ARBORETUM*, 2 mi. W of Superior on U.S. 60/70, (3-26-76)

queens county

Astoria. *PARAMOUNT STUDIOS COMPLEX*, 35th Ave., 35th, 36th, and 37th Sts., (11-14-78)

santa cruz county

Nogales. *SANTA CRUZ COUNTY COURTHOUSE*, Court and Morley Sts., (12-7-77)

Nogales vicinity. *CALABASAS*, (6-3-71) PH0041602 HABS.

Nogales vicinity. *GUEVAVI MISSION RUINS*, 6 mi. N of U.S.-Mexican border, (11-5-71) PH0041611

Nogales vicinity. *KITCHEN, PETE, RANCH*, 3.5 mi. N of Nogales off U.S. 89, (2-20-75) HABS.

Nogales vicinity. *TUMACACORI NATIONAL MONUMENT*, 18 mi. N of Nogales on I 19, (10-15-66) PH0121193

Patagonia vicinity. *FINLEY, JAMES, HOUSE*, 7.2 mi. SW of Patagonia in Coronado National Forest, (11-19-74) PH0043907

Ruby and vicinity. *RUBY*, N of U.S./Mexico border between Ruby and Montana peaks, (4-28-75)

Tubac. *OLD TUBAC SCHOOLHOUSE*, (11-10-70) PH0041629

Tubac. *TUBAC PRESIDIO*, Broadway and River Rd., (12-2-70) PH0041637 g.

yavapai county

Camp Verde. *FORT VERDE DISTRICT*, Bounded by Hance, Coppinger, and Woods Sts., (10-7-71) PH0041645 HABS; G.

Camp Verde vicinity. *CLEAR CREEK CHURCH*, 3.5 mi. SE of Camp Verde, (8-6-75)

Camp Verde vicinity. *CLEAR CREEK PUEBLO AND CAVES*, 4 mi. SE of Camp Verde in Coconino National Forest, (2-10-75)

Carefree vicinity. *VERDE RIVER SHEEP BRIDGE*, N of Carefree on Verde River, (11-21-78)

Clarkdale vicinity. *HATALACVA RUIN*, (7-24-74) PH0041653

Clarkdale vicinity. *TUZIGOOT NATIONAL MONUMENT*, 2 mi. E of Clarkdale, (10-15-66)

Flagstaff vicinity. *MONTEZUMA CASTLE NATIONAL MONUMENT*, 40 mi. S of Flagstaff on I 17, (10-15-66)

Humboldt vicinity. *WOOLSEY RANCHHOUSE RUINS*, N of Humboldt off AZ 69, (11-7-77)

Jerome. *JEROME HISTORIC DISTRICT*, (11-13-66) PH0041661 NHL; G.

Phoenix vicinity. *PERRY MESA ARCHEOLOGICAL DISTRICT*, N of Phoenix off I 17, (11-20-75)

Poland vicinity. *POLAND TUNNEL*, W of Poland off AZ 69, (3-29-78)

Prescott. *OLD GOVERNOR'S MANSION*, 400 block of W. Gurley, (9-10-71) PH0041670 HABS.

Prescott. *PRESCOTT PUBLIC LIBRARY*, 125 E. Gurley St., (5-28-75) g.

Prescott. *YAVAPAI COUNTY COURTHOUSE*, Courthouse Sq., (4-13-77)

Prescott vicinity. *LYNX CREEK DISTRICT*, E of Prescott, (8-31-78)

Prescott vicinity. *PALACE STATION DISTRICT*, 23 mi. S of Prescott in Prescott National Forest, (4-30-76)

Prescott vicinity. *WALKER CHARCOAL KILN*, SE of Prescott in Prescott National Forest, (10-8-76)

Rimrock vicinity. *SACRED MOUNTAIN (IDA RUIN AND WHITE HILL)*, E of Rimrock

off I 17 in Coconino National Forest, (3-4-75)

Sedona vicinity. *LOY BUTTE PEUBLO*, 18 mi. NW of Sedona in Coconino National Forest, (2-10-75)

Wickenburg vicinity. *KAY-EL-BAR RANCH*, N of Wickenburg on Rincon Rd., (5-22-78)

yuma county

EL CAMINO DEL DIABLO, Reference—see *Pima County*

Ehrenberg vicinity. *OLD LA PAZ (LAGUNA DE LA PAZ)*, Colorado River Indian Tribes Reservation, (8-25-70) PH0041688 g.

Ehrenberg vicinity. *RIPLEY INTAGLIOS*, S of Ehrenberg near Colorado River, (11-20-75)

Parker. *PARKER JAIL*, arker Jail, AZ CF, N side of Agency Rd. in Pop Harvey Park, (4-3-75)

Parker vicinity. *OLD PRESBYTERIAN CHURCH (MOJAVE INDIAN PRESBYTERIAN MISSION CHURCH)*, SW of Parker on 2nd Ave., (6-3-71) PH0041696

Wenden vicinity. *HARQUAHALA PEAK OBSERVATORY*, E of Wenden off U.S. 60, (10-3-75)

Yuma. *SOUTHERN PACIFIC RAILROAD DEPOT*, Gila St., (6-22-76)

Yuma. *YUMA CROSSING AND ASSOCIATED SITES*, (11-13-66) PH0069779 NHL; G. (also in Imperial County, CA)

Yuma vicinity. *SAN YSIDRO HACIENDA*, E of Yuma off U.S. 95, (10-10-75)

ARKANSAS

arkansas county

DeWitt. *HALLIBURTON HOUSE*, 300 W. Halliburton St., (11-5-74) PH0075728

Gillett vicinity. *ARKANSAS POST NATIONAL MEMORIAL*, 8 mi. SE of Gillett on AR 1 and 169., (10-15-66)

St. Charles. *ST. CHARLES BATTLE SITE*, Jct. of AR 1 and the White River, (12-2-74)

Tichnor vicinity. *ROLAND SITE*, 5 mi. E of Tichnor, (5-2-75)

ashley county

Hamburg. *WATSON HOUSE*, 300 N. Cherry, (12-28-77)

Hamburg. *WATSON-SAWYER HOUSE*, 502 E. Parker St., (12-6-75)

baxter county

Mountain Home. *CASEY HOUSE*, Fairgrounds off U.S. 62, (12-4-75)

Norfolk. *WOLF, JACOB, HOUSE*, On AR 5, W of fork of the White and North Fork Rivers, (4-13-73) PH0075744

benton county

Bentonville. *ELLIOTT HOUSE*, 303 SE. 3rd St., (1-20-78)

Bentonville. *MASSEY HOTEL*, U.S. 71, (12-1-78)

Monte Ne. *MONTE NE*, Off AR 94, (2-17-78)

Pea Ridge. *PEA RIDGE NATIONAL MILITARY PARK*, (10-15-66) PH0121169

Rogers. *MUTUAL AID UNION BUILDING*, 2nd and Poplar Sts., (10-14-76)

Rogers. *ST. LOUIS-SAN FRANCISCO PASSENGER DEPOT*, 1st and Cherry Sts., (8-15-77)

Siloam Springs. *SAGER, SIMON, CABIN*, John Brown University campus, (1-30-76)

boone county

Harrison. *BOONE COUNTY COURTHOUSE*, Courthouse Sq., (7-21-76)

Harrison. *BOONE COUNTY JAIL*, Central Ave. and Willow St., (12-12-76)

bradley county
Warren. BAILEY HOUSE, 302 Chestnut St., (8-28-75)

Warren. BRADLEY COUNTY COURTHOUSE AND CLERK'S OFFICE, Courthouse Sq., (12-12-76)
Warren. WARREN AND OUACHITA VALLEY RAILWAY STATION, 325 W. Cedar St., (8-3-77)

calhoun county
Hampton. CALHOUN COUNTY COURTHOUSE, Courthouse Sq., (12-12-76)
Hampton vicinity. DUNN HOUSE, W of Hampton on AR 4, (5-4-76)

carroll county
Berryville. CARROLL COUNTY COURTHOUSE, EASTERN DISTRICT, Public Sq., (8-27-76)
Eureka Springs. EUREKA SPRINGS HISTORIC DISTRICT, (12-18-70) PH0075752

chicot county
Shives vicinity. LAKEPORT PLANTATION, About 3 mi. SE of Shives, off AR 142, (11-20-74) PH0075761

clark county
Arkadelphia. BARKMAN, JAMES E. M., HOUSE, 406 N. 10th St., (7-30-74) PH0075779

Arkadelphia. CLARK COUNTY COURTHOUSE, 4th and Crittenden Sts., (12-1-78)

Arkadelphia. CLARK COUNTY LIBRARY, 609 Caddo St., (11-5-74) PH0075795

Arkadelphia. FLANAGIN LAW OFFICE, 320 Clay St., (12-22-77)

Arkadelphia. MAGNOLIA MANOR, 0.6 mi. SW of jct. of I 30 and AR 51, (9-27-72) PH0075809

Arkadelphia vicinity. BAYOU SEL, (9-10-74) PH0075787

Arkadelphia vicinity. BOZEMAN HOUSE, W of Arkadelphia on AR 26/51, (11-14-78)

clay county
Corning. OLIVER HOUSE, 203 W. Front St., (12-8-78)
Corning. SHEEKS HOUSE, 502 Market St., (8-22-75)

St. Francis vicinity. CHALK BLUFF, N of St. Francis, (10-29-74) PH0075949

Success. BAYNHAM HOUSE, Stephens St., (8-31-78)

Success. WADDLE HOUSE, S. Erwin, (3-28-77)

cleburne county
Heber Springs. CLEBURNE COUNTY COURTHOUSE, Courthouse Sq., (7-12-76)

cleveland county
Fordyce vicinity. MARKS' MILLS BATTLEFIELD PARK, Jct. of AR 8 and AR 97, (1-21-70) PH0075817

New Edinburg vicinity. BARNETT-ATTWOOD HOUSE, NE of New Edinburg, (7-29-77)

Rison. CLEVELAND COUNTY CLERK'S BUILDING, Fairgrounds, (1-31-76)

Rison. CLEVELAND COUNTY COURTHOUSE, Main and Magnolia, (4-11-77)

Rison. MOUNT OLIVET METHODIST CHURCH, Fairgrounds off AR 35, (12-1-75)

columbia county
Bussey vicinity. FROG LEVEL, (9-22-72) PH0075825

Magnolia. COLUMBIA COUNTY COURTHOUSE, Court Sq., (4-15-78)
Spotville vicinity. ALLEN, W. H., HOUSE, NW of Spotville off AR 98, (10-14-76)

conway county
Atkins vicinity. TRINITY LUTHERAN CHURCH, 7.2 mi. S of Atkins off AR 154, (12-13-76)

Morrilton. AYCOCK HOUSE, 410 W. Church St., (5-13-76)

Morrilton. CONWAY COUNTY LIBRARY, 101 W. Church St., (4-15-78)

Morrilton. COX HOUSE (COL. H. W. BURROW HOUSE), Bridge St., (10-22-74) PH0075833

Morrilton. MOOSE HOUSE, 711 Green St., (10-22-74) PH0075841

Morrilton. MORRILTON RAILROAD STATION, Railroad Ave. between Division and Moose Sts., (9-13-77)

Plummerville. SIMS HOTEL, Center of Plummerville, (8-28-75)

Plummerville vicinity. PLUMMER'S STATION, S of Plummerville on Gap Creek, (8-11-75)

craighead county
Bay vicinity. BAY MOUNDS, N of Bay, (2-14-78)

Jonesboro. BELL HOUSE, 303 W. Cherry St., (11-7-76)

Jonesboro. FRIERSON HOUSE, 1112 S. Main St., (4-24-73) PH0075850

crawford county
Chester. YOES, COL. JACOB, BUILDING, Front St., (6-5-75)

Van Buren. BROWN, DR. CHARLES FOX, HOUSE, 420 Drennan St., (9-6-78)

Van Buren. BRYAN HOUSE, 105 Fayetteville St., (1-9-78)

Van Buren. BURNS, BOB, HOUSE, 821 Jefferson St., (4-30-76)

Van Buren. DRENNEN-SCOTT HOUSE, Drennen Reserve, N. 3rd St., (9-10-71) PH0075868

Van Buren. DUNHAM, JOSEPH STARR, HOUSE, 418 Broadway, (5-3-76)

Van Buren. MILLS, HENRY CLAY, HOUSE, 425 N. 15th St., (12-16-77)

Van Buren. MOUNT OLIVE UNITED METHODIST CHURCH, Lafayette and Knox Sts., (7-30-76)

Van Buren. VAN BUREN HISTORIC DISTRICT, Main St., bounded by Cane Hill St. and the Arkansas River, (4-30-76)

Van Buren. WILHAUF HOUSE, 109 N. 3rd St., (8-27-74) PH0075876

crittenden county
Marion. CRITTENDEN COUNTY COURTHOUSE, 85 Jackson St., (8-3-77)

cross county
Parkin vicinity. PARKIN INDIAN MOUND, N edge of Parkin, (10-15-66) PH0075884 NHL.

dallas county
Leola vicinity. BIRD KILN, 6 mi. SW of Leola off AR 9, (5-29-75)

Princeton vicinity. CULBERTSON KILN, E of Princeton on Stark Bland Rd., (5-29-75)

Tulip vicinity. WELCH POTTERY WORKS, S of Tulip, (5-12-75)

Wave vicinity. WOMMACK KILN, SE of Wave on Wave Rd., (6-10-75)

desha county
Arkansas City. DESHA COUNTY COURTHOUSE, Robert S. Moore Ave., (7-12-76)

Rohwer. ROHWER RELOCATION CENTER SITE (NISEI CAMP), AR 1, (7-30-74) PH0075892

drew county
Monticello. HOTCHKISS HOUSE, 509 N. Boyd St., (12-12-76)

Selma. SELMA METHODIST CHURCH, N of AR 4 in town of Selma, (9-22-72) PH0075906

faulkner county
Conway. FAULKNER COUNTY JAIL, Courthouse Sq., (7-20-78)

Conway. MAIN HALL, CENTRAL COLLEGE, 1509 College Ave., (12-6-75)

Conway vicinity. CADRON SETTLEMENT, W of Conway on Arkansas River, (5-17-74) PH0075914

Little Rock. TERMINAL HOTEL, Victory and Markham Sts., (11-17-78)

franklin county
Altus vicinity. OUR LADY OF PERPETUAL HELP CHURCH, N of Altus, (5-3-76)
Altus vicinity. WIEDERKEHR WINE CELLAR, N of Altus at St. Mary's Mountain, (5-2-77)

Charleston. FRANKLIN COUNTY COURTHOUSE, SOUTHERN DISTRICT, AR 22, (10-18-76)

Ozark vicinity. THE CABINS (DEANE SUMMER HOUSE), W of Ozark on AR 219, (4-13-77)

fulton county
Gepp vicinity. COUNTY LINE SCHOOL AND LODGE, NW of Gepp on E side of Baxter-Fulton county line, 2 mi. S of state line, (3-27-75)

garland county
Hot Springs. BATHHOUSE ROW, Central Ave. between Reserve and Fountain Sts., in Hot Springs National Park, (11-13-74) PH0075922

Hot Springs. DOHERTY HOUSE, 705 Malvern Ave., (11-14-78)

Hot Springs. MEDICAL ARTS BUILDING, 236 Central Ave., (11-30-78)

Hot Springs. PASSMORE HOUSE, 846 Park Ave., (10-8-76)

Hot Springs. SHORT-DODSON HOUSE, 755 Park Ave., (5-3-76)

Hot Springs. STITT HOUSE, 824 Park Ave., (5-3-76)

Hot Springs. WILDWOOD, 808 Park Ave., (10-8-76)

Hot Springs. WILLIAMS-WOOTTON HOUSE, 420 Quapaw Ave., (11-30-78)

grant county
Leola vicinity. JENKINS' FERRY BATTLEGROUND (BATTLE OF JENKINS' FERRY STATE PARK), NE of Leola on AR 46, (1-21-70) PH0075931

greene county
Paragould. GREENE COUNTY COURTHOUSE, Courtsquare, (8-11-76)

Paragould vicinity. OLD BETHEL METHODIST CHURCH, W of Paragould off AR 141, (4-19-78)

hempstead county
Hope. CARRIGAN HOUSE, 704 W. Avenue B, (7-20-78)

Hope. MCRAE, K. G., HOUSE, 3rd and Edgewood Sts., (5-4-76)

Hope. ST. MARK'S EPISCOPAL CHURCH, 3rd and Elm Sts., (5-6-76)

Ozan vicinity. GOODLETT GIN, 3 mi. W of Ozan on AR 4, (1-17-75)

Washington. **CONFEDERATE STATE CAPITOL (HEMPSTEAD COUNTY COURTHOUSE)**, Main St., (5-19-72) PH0075957 HABS.

Washington. **ROYSTON, GRANDISON D., HOUSE**, Alexander St., SW of Columbus St., (6-21-71) PH0075973 HABS; G.

Washington. **WASHINGTON HISTORIC DISTRICT**, Boundaries correspond to original 1824 plat of city, (6-20-72) PH0075981 G.

hot spring county

Malvern vicinity. **LAKE CATHERINE QUARRY**, NW of Malvern off U.S. 270, (9-11-75)

Saginaw vicinity. **MORRISON PLANTATION SMOKEHOUSE**, off 130, (12-28-77)

hot springs county

Social Hill vicinity. **BLAKELY HOUSE**, W of Social Hill on AR 84, (5-3-76)

howard county

Center Point. **CLARDY-LEE HOUSE**, AR 26, (11-10-77)

Center Point vicinity. **BOYD, ADAM, HOUSE**, E of Center Point on AR 26, (5-13-76)

Center Point vicinity. **EBENEZER CAMP-GROUND**, N of Center Point off AR 4, (3-26-76)

Center Point vicinity. **RUSSEY HOUSE**, S of Center Point on AR 4, (5-4-76)

Mineral Springs. **MEMPHIS, PARIS, AND GULF**, Depot, AR 27, (12-4-78)

Nashville. **FIRST PRESBYTERIAN CHURCH**, 2nd and Hempstead Sts., (5-4-76)

Nashville. **HOLT, FLAVIUS, HOUSE**, Kohler St., (12-1-78)

Nashville. **WOMACK-PARKER HOUSE**, Off AR 4/24, (12-1-78)

independence county

Batesville. **COOK-MORROW HOUSE**, 875 Main St., (7-29-77)

Batesville. **GARROTT HOUSE**, 561 E. Main St., (6-24-71) PH0075990

Batesville. **GLENN HOUSE**, 653 Water St., (5-2-75)

Batesville. **HANDFORD, CHARLES R., HOUSE**, 658 E. Boswell St., (5-2-75)

Batesville. **HANDFORD, JAMES S., HOUSE**, 659 E. Boswell St., (5-2-75)

Batesville. **MAXFIELD, URIAH, HOUSE**, 410 E. Harrison St., (5-2-75)

Batesville. **MORROW HALL**, 7th and Boswell Sts., (10-18-72) PH0076007

Batesville. **WYCOUGH-JONES HOUSE**, 683 Water St., (5-2-75)

Batesville vicinity. **SPRING MILL**, NW of Batesville on AR 69, (3-1-74) PH0076015

Newark. **DEARING HOUSE**, AR 102, (5-3-76)

izard county

Melbourne vicinity. **PHILADELPHIA METHODIST CHURCH**, N of Melbourne, (9-29-76)

jackson county

Jacksonport. **JACKSONPORT STATE PARK**, Between Dillard St. and the White River, (1-21-70) PH0076023

Jacksonport vicinity. **HICKORY GROVE CHURCH AND SCHOOL**, N of Jacksonport, (5-23-78)

Newport. **EMPIE-VAN DYKE HOUSE**, 403 Laurel, (12-28-77)

Newport. **JACKSON COUNTY COURTHOUSE**, U.S. 67, (11-18-76) G.

jefferson county

Altheimer vicinity. **ELMS, THE**, S of Altheimer, (7-7-78)

Altheimer vicinity. **LAKE DICK**, 4 mi. S of Altheimer off AR 88, (7-3-75)

Altheimer vicinity. **ROSELAWN**, SW of Altheimer off AR 88, (5-23-78)

Pine Bluff. **DILLEY HOUSE**, 656 Laurel St., (8-3-77)

Pine Bluff. **DUBOCAGE**, 1115 W. 4th St., (6-24-74) PH0076031

Pine Bluff. **FERGUSON HOUSE**, 902 E. 4th Ave., (1-18-78)

Pine Bluff. **HUDSON-GRACE-BORRESON HOUSE**, 716 W. Barraque, (6-24-71) PH0076040

Pine Bluff. **KNOX, R. M., HOUSE**, 1504 W. 6th St., (6-5-75)

Pine Bluff. **MACMILLAN-DILLEY HOUSE**, 407 Martin Ave., (12-12-76)

Pine Bluff. **MASONIC TEMPLE**, 4th and State St., (11-30-78)

Pine Bluff. **MERCHANTS AND PLANTERS BANK BUILDING**, 100 Main St., (8-1-78)

Pine Bluff. **ROTH-ROSENZWEIG HOUSE**, 717 W. 2nd Ave., (12-12-76)

Pine Bluff. **TRINITY EPISCOPAL CHURCH**, 3rd and Oak Sts., (7-30-74) PH0076058

Pine Bluff. **TRULOCK-GOULD-MILLIS HOUSE**, 704 W. Barraque St., (1-3-78)

Pine Bluff. **UNION STATION**, E. 4th Ave. and State St., (12-14-78)

Pine Bluff. **YAUCH-RAGAR HOUSE**, 625 State St., (1-20-78)

Pine Bluff vicinity. **PLUM BAYOU HOMESTEADS (WRIGHT PLANTATION)**, N of Pine Bluff, E of Arkansas River, includes town of Wright and environs, (6-5-75)

Redfield vicinity. **DOLLARWAY ROAD**, S of Redfield off U.S. 65, (5-17-74) PH0069809

johinson county

Clarksville. **MCKENNON, CAPT. ARCHIBALD S., HOUSE**, 215 N. Central, (1-2-76)

lafayette county

Bradley vicinity. **CONWAY CEMETERY**, W of Bradley, (11-23-77)

Lewisville. **KING-WHATLEY BUILDING**, 2nd and Maple Sts., (3-30-78)

lawrence county

Clover Bend vicinity. **FRENCH, ALICE, HOUSE**, AR 28, (1-11-76)

Portia. **PORTIA SCHOOL**, City Park, (12-13-78)

Powhatan. **POWHATAN COURTHOUSE**, (2-16-70) PH0076066 G.

Powhatan. **POWHATAN METHODIST CHURCH**, AR 25, (11-23-77)

Powhatan. **POWHATAN SCHOOLHOUSE**, AR 25, (7-31-78)

lee county

Blackton vicinity. **LOUISIANA PURCHASE SURVEY MARKER**, SE of Blackton at corner of Monroe and Phillips counties, (2-23-72) PH0076082 (also in Monroe and Phillips counties)

Marianna. **MCCLINTOCK HOUSE**, 82 W. Main St., (12-28-77)

lincoln county

Star City vicinity. **CROW HOUSE**, 7 mi. SE of Star City, (6-29-76)

little river county

Alleene. **REED, WILL, FARM HOUSE**, Main St., (7-14-78)

Ashdown. **LITTLE RIVER COUNTY COURTHOUSE**, Main and 2nd Sts., (9-29-76)

logan county

Blue Mountain. **CHICAGO, ROCK ISLAND, AND PACIFIC RAILROAD DEPOT**, Off AR 10, (2-14-78)

Booneville. **BANK OF BOONEVILLE BUILDING**, 1 W. Main St., (4-26-78)

New Blaine. **ELIZABETH HALL**, Off AR 22, (5-4-76)

Paris. **LOGAN COUNTY COURTHOUSE, EASTERN DISTRICT**, Courthouse Sq., (7-30-76)

lonoke county

Lonoke. **BOYD, THOMAS SLOAN, HOUSE**, 220 Park Ave., (1-1-76)

Scott vicinity. **ASHLEY-ALEXANDER HOUSE**, N of Scott, (6-18-76)

Scott vicinity. **MARLSGATE (WILLIAM P. DORTCH HOUSE)**, NW of Scott off AR 130 at Bearskin Lake, (12-6-75)

Scott vicinity. **TOLTEC MOUNDS (KNAPP MOUNDS)**, 5 mi. SE of Scott, off AR 30, (1-12-73) PH0076074 NHL; G.

madison county

Alabam vicinity. **ALABAM SCHOOL**, S of Alabam at jct. of AR 68 and AR 127, (7-14-76)

marion county

Yellville. **COWDREY HOUSE**, 1 Valley St., (7-20-78)

Yellville. **LAYTON BUILDING**, 1110 Mill St., (4-26-78)

miller county

Texarkana. **DEAN HOUSE**, 1520 Beech St., (12-12-76)

Texarkana. **ORR SCHOOL**, 831 Laurel St., (7-30-76)

Texarkana. **TEXARKANA UNION STATION**, State Line and Front St., Union Plaza also in Bowie County, TX, (11-19-78)

mississippi county

Buckeye vicinity. **ZEBREE HOMESTEAD**, 2 mi. NE of Buckeye in Big Lake National Wildlife Refuge, (5-2-75)

Dyess. **DYESS COLONY CENTER**, AR 297, (1-1-76)

Osceola. **MISSISSIPPI COUNTY COURTHOUSE**, Hale and Poplar Aves., (12-13-78)

Wilson. **NODENA SITE**, S edge of Wilson, (10-15-66) PH0121151 NHL.

monroe county

LOUISIANA PURCHASE SURVEY MARKER, Reference—see Lee County (1-2-74)

Blackton vicinity. **PALMER HOUSE**, SE of Blackton off U.S. 49, (5-4-76)

Brinkley. **BLACK, WILLIAM, FAMILY HOUSE**, 311 W. Ash St., (12-12-76)

Clarendon. **CUMBERLAND PRESBYTERIAN CHURCH**, 120 Washington St., (7-30-76)

Clarendon. **ELLAS-MCKAY HOUSE**, 404 N' Walls St., (12-8-78)

Clarendon. **MONROE COUNTY COURTHOUSE**, Courthouse Sq., (10-14-76)

Clarendon. **MONROE COUNTY JAIL**, 2nd and Kendall, (4-11-77)

Indian Bay vicinity. **BAYTOWN SITE**, Off AR 1/17, (5-13-76)

montgomery county

Mount Ida. **MONTGOMERY COUNTY COURTHOUSE**, Court Sq., (8-27-76)

Mt. Ida. **MONTGOMERY COUNTY COURTHOUSE**, Court Sq., (8-27-76)

nevada county
Prescott. *MISSOURI-PACIFIC DEPOT*, 300 W. 1st St. North, (11-17-78)
Prescott vicinity. *PRAIRIE DE ANN BATTLEFIELD*, N and S of Hwy. 24 and SW of Prescott, (3-22-74) PH0076091

newton county
Boxley vicinity. *VILLINES MILL (WHITELEY MILL)*, N of Boxley on AR 43, (7-31-74) PH0076104

ouachita county
Camden. *ELLIOTT-MEEK HOUSE*, 761 Washington St., (3-1-74)
Camden. *GRAHAM-GAUGHAN-BETTS HOUSE*, 710 Washington St., (10-18-74) PH0076147
Camden. *LEAKE-INGHAM BUILDING*, 926 Washington St., NW., (5-2-75)

Camden. *MCCOLLUM-CHIDESTER HOUSE*, 926 Washington St., NW., (6-24-71) PH0076155
Camden. *OLD CAMDEN POST OFFICE*, 133 Washington St., SW., (5-2-77)
Camden. *POWELL, BENJAMIN T., HOUSE*, 305 California Ave., (1-21-74) PH0076171
Camden. *SMITH, ROWLAND B., HOUSE*, 234 Agee St., (1-21-74) PH0076180
Camden. *TATE'S BARN*, 902 Tate St., (11-9-72) PH0076198
Camden vicinity. *BRAGG HOUSE*, W of Camden on AR 4, (3-1-74) PH0076121

Camden vicinity. *RICHMOND-TUFTS HOUSE*, NW of Camden on AR 24, (12-2-77)
Chidester vicinity. *POISON SPRING STATE PARK*, (12-3-69) PH0076163 G.
Stephens vicinity. *LESTER AND HALTOM NO. 1 WELL SITE*, NE of Stephens on Old Wire Rd., (4-3-76)

perry county
Perryville. *PERRY COUNTY COURTHOUSE*, Main and Pine Sts., (7-6-76)

phillips county
LOUISIANA PURCHASE SURVEY MARKER, Reference—see Lee County (1-2-74)

Helena. *ALLIN HOUSE*, 515 Columbia St., (6-4-73) PH0046680
Helena. *ALMER STORE*, 824 Columbia St., (10-18-74) PH0046698
Helena. *BATTERY C SITE*, Clark and York Sts., (12-1-78)
Helena. *BATTERY D*, Military Rd., (9-17-74) PH0046701
Helena. *ESTEVAN HALL*, 653 S. Biscoe St., (10-22-74) PH0046710
Helena. *HELENA LIBRARY AND MUSEUM*, 623 Peach St., (12-6-75)
Helena. *HORNER, SIDNEY H., HOUSE*, 626 Porter St., (12-4-75)
Helena. *KITCHENS, RICHARD L., POST NO. 41*, 409 Porter St., (9-30-76)
Helena. *MOORE-HORNER HOUSE*, 323 Beech St., (6-4-73) PH0046728
Helena. *NASH-BARLOW-COOLIDGE HOUSE*, 917 Ohio St., (8-19-75)
Helena. *PHILLIPS COUNTY COURTHOUSE*, 622 Cherry St., (7-15-77)
Helena. *PILLOW, JEROME BONAPARTE, HOUSE (PILLOW-THOMPSON HOUSE)*, 718 Perry St., (5-7-73) PH0046736
Helena. *READY, E. S., HOUSE*, 929 Beech St., (1-1-76)
Helena. *SHORT-BIERI HOUSE*, 409 Biscoe St., (10-18-74) PH0016713
Helena. *TAPPAN, JAMES C., HOUSE*, 717 Poplar St., (9-9-74) PH0046752

Helena. *TAPPAN, MAJ. JAMES ALEXANDER, HOUSE*, 727 Columbia St., (9-9-74) PH0046761

pike county
Daisy vicinity. *O'NEEL-BLACKBURN HOUSE*, W of Daisy off U.S. 70, (5-3-76)
Murfreesboro vicinity. *CRATER OF DIAMONDS STATE PARK*, (6-18-73)

poinssett county
Harrisburg. *MODERN NEWS BUILDING*, 216 N. Main St., (6-18-76)

polk county
Mena. *SCOGGIN HOUSE*, 1215 Port Arthur Ave., (7-20-78)
Mena vicinity. *STATE LINE MARKER*, 17 mi. NW of Mena on AR 88, (11-18-76)

pope county
Pottsville. *POTTS INN*, Main and Center Sts., (6-22-70) PH0046787 G.
Russellville. *WHITE, W. J., HOUSE*, 1412 W. Main St., (12-13-78)
Russellville. *WILSON HOUSE*, 214 E. 5th St., (3-29-78)

prairie county
Des Arc. *BETHELL, BEDFORD BROWN, HOUSE*, 2nd and Curran Sts., (12-4-78)
Des Arc. *PRAIRIE COUNTY COURTHOUSE*, Main St., (4-18-77)

pulaski county
Cato vicinity. *FRENCHMAN'S MOUNTAIN METHODIST EPISCOPAL CHURCH AND CEMETERY*, W of Cato on Cato Rd., (10-22-76)

Hensley vicinity. *HARRIS HOUSE*, SE of Hensley off AR 365, (1-1-76)
Little Rock. *ARKANSAS STATE CAPITOL*, 5th and Woodlane Sts., (6-28-74) PH0046795

Little Rock. *BRUNER HOUSE*, 1415 Cantrell Rd., (4-11-77)
Little Rock. *CAPITAL HOTEL*, 117 W. Markham St., (7-30-74) PH0046809
Little Rock. *CHISUM HOUSE*, 1320 Cumberland, (12-4-75)

Little Rock. *CHOCTAW ROUTE STATION*, E. 3rd at Rock Island RR., (5-6-75)
Little Rock. *CURRAN HALL*, 615 E. Capitol St., (1-1-76)
Little Rock. *DEANE HOUSE*, 1701 Arch St., (9-5-75)

Little Rock. *FONES HOUSE*, 902 W. 2nd St., (8-19-75)
Little Rock. *FORDYCE HOUSE*, 2115 S. Broadway, (8-6-75)
Little Rock. *FOWLER, ABSALOM, HOUSE*, 502 E. 7th St., (6-4-73) PH0046817

Little Rock. *GARLAND, AUGUSTUS, HOUSE*, 1404 Scott St., (6-10-75)
Little Rock. *GEORGE, ALEXANDER, HOUSE*, 1007 E. 2nd St., (5-28-76)
Little Rock. *GOVERNOR'S MANSION HISTORIC DISTRICT*, bounded by the Mansion grounds, 13th, Center, Gaines, and 18th Sts., (9-13-78)

Little Rock. *HALLIBURTON TOWN HOUSES (WALKER-MURRELL HOUSES)*, 1601 and 1605 Center St., (12-12-76)
Little Rock. *HANGER, FREDERICK, HOUSE*, 1010 Scott St., (3-15-74) PH0046825

Little Rock. *HORNIBROOK HOUSE*, 2120 S. Louisiana St., (7-30-74) PH0046833
Little Rock. *HOTZE HOUSE*, 1619 Louisiana St., (8-11-75)
Little Rock. *ISH HOUSE*, 1600 Scott St., (1-3-78)

Little Rock. *JONES, ARTHUR J., HOUSE*, 814 Scott St., (1-1-76)
Little Rock. *LITTLE ROCK HIGH SCHOOL (CENTRAL HIGH SCHOOL)*, 14th and Park Sts., (8-19-77)
Little Rock. *LITTLE ROCK, THE*, On S bank of the Arkansas River at foot of Rock St., (10-6-70) PH0046841
Little Rock. *MACARTHUR PARK HISTORIC DISTRICT*, Roughly bounded by Ferry, McGowan, McAlmont, 16th, Bragg, 15th, Scott (includes both sides), 9th, Cumberland, and 5th Sts., (7-25-77)
Little Rock. *MAIN BUILDING, ARKANSAS BAPTIST COLLEGE*, 1600 High St., (4-30-76)
Little Rock. *MCDONALD-WAIT-NEWTON HOUSE*, 1406 Cantrell Rd., (7-14-78)
Little Rock. *MOPAC STATION*, Markham and Victory St., (6-17-77)
Little Rock. *MOUNT HOLLY CEMETERY*, 12th St. and Broadway, (3-5-70) PH0046850
Little Rock. *OLD POST OFFICE BUILDING AND CUSTOMHOUSE (THE GOVERNMENT BUILDING)*, 2nd and Spring Sts., (5-7-73) PH0046884 G.
Little Rock. *OLD STATEHOUSE*, 300 W. Markham St., (12-3-69) PH0046892 HABS.
Little Rock. *OLD STATEHOUSE SQUARE HISTORIC DISTRICT*, Roughly bounded by Arkansas River, Arch, Main, and 2nd Sts., (8-11-76)
Little Rock. *PEARSON-ROBINSON HOUSE*, 1900 Marshall St., (7-24-78)
Little Rock. *PETTEFER, HARRY, HOUSE*, 105 E. 24th St., (10-19-78)
Little Rock. *PIKE, ALBERT, HOTEL*, 7th and Scott Sts., (11-21-78)
Little Rock. *PIKE-FLETCHER-TERRY HOUSE (ALBERT PIKE HOUSE)*, 411 E. 7th St., (8-21-72) PH0046906 HABS.
Little Rock. *RAGLAND HOUSE*, 1617 Center St., (6-17-77)
Little Rock. *REICHARDT HOUSE*, 1201 Welch St., (5-2-75)
Little Rock. *ROBINSON, JOSEPH TAYLOR, HOUSE*, 2122 Broadway, (8-28-75)
Little Rock. *GAZETTE BUILDING*, 112 W. 3rd St., (10-22-76)
Little Rock. *TAVERN, THE (ARKANSAS TERRITORIAL RESTORATION)*, 214 E. 3rd St., (3-5-70) PH0046922 HABS.
Little Rock. *TERRY, WILLIAM L., HOUSE*, 1422 Scott St., (1-1-76)
Little Rock. *THOMPSON, ADA, MEMORIAL HOME*, 2021 S. Main, (8-3-77)
Little Rock. *TRAPNALL HALL (FREDERICK TRAPNALL HOUSE)*, 423 E. Capitol Ave., (4-13-73) PH0046931
Little Rock. *TRINITY EPISCOPAL CATHEDRAL*, 310 W. 17th St., (5-13-76)
Little Rock. *U.S. ARSENAL BUILDING*, MacArthur Park, 9th and Commerce Sts., (7-28-70) PH0046876 HABS.
Little Rock. *VILLA MARRE (ANGELO MARRE HOUSE)*, 1321 Scott St., (6-15-70) PH0046949
Little Rock. *VINSON HOUSE*, 2123 Broadway, (5-6-76)
Little Rock. *WARD-HAYS HOUSE*, 1008 W. 2nd St., (8-11-75)
Little Rock. *WARD, ZEB, BUILDING*, 1001-1003 W. Markham St., (4-19-78)
Little Rock vicinity. *WALNUT GROVE METHODIST CHURCH*, W of Little Rock on Walnut Grove Rd., (9-28-77)
Mabelvale vicinity. *TEN MILE HOUSE (STAGECOACH HOUSE)*, N of Mabelvale on AR 5, (6-22-70) PH0046914 HABS.

North Little Rock. **BAKER HOUSE**, 109 5th St., (12-6-78)
 North Little Rock. **FAUCETTE BUILDING**, 4th and Main Sts., (12-6-78)
 North Little Rock. **FAUCETTE, JAMES PETER, HOUSE**, 316 W. 4th St., (1-4-78)
 North Little Rock. **FORT LOGAN H. ROOTS MILITARY POST**, Scenic Hill Dr., (9-4-74) PH0046868
 North Little Rock. **HOWELL-GARNER-MONFEE HOUSE**, 300 W. 4th St., (1-4-78)
 North Little Rock. **MANEES, E. O., HOUSE**, 216 W. 4th St., (8-6-75)
 North Little Rock. **NORTH LITTLE ROCK CITY HALL**, 3rd and Main Sts., (8-6-75)
 North Little Rock. **OLD CENTRAL FIRE STATION**, 506 Main St., (12-22-77)
 North Little Rock. **ST. JOSEPH'S HOME**, Camp Robinson Rd. off AR 176, (5-4-76)
 Scott. **ALL SOULS CHURCH**, Off AR 130, (8-12-77)
 Sweet Home. **HANGER COTTON GIN**, Harper Rd. and Gates Lane, (10-8-76)

quachita county
 Camden vicinity. **OAKLAND FARM (TATE HOUSE)**, S of Camden at Tate and Oakland Sts., (3-24-78)

randolph county
 Black Rock vicinity. **OLD DAVIDSONVILLE STATE HISTORIC MONUMENT**, NE of Black Rock on Black River, (1-18-74) PH0046957
 Pocahontas. **OLD RANDOLPH COUNTY COURTHOUSE**, Broadway and Vance St., (4-24-73) PH0046965 G.

saline county
 Benton. **GANN BUILDING**, 218 S. Market St., (10-21-75)
 Benton. **GANN HOUSE**, S. Market St., (1-2-76)
 Benton. **SALINE COUNTY COURTHOUSE**, Courthouse Sq., (11-22-76)
 Benton. **SHOPPACH HOUSE**, 508 N. Main St., (10-10-75)
 Benton. **WALTON, DR. JAMES WYATT, HOUSE**, 301 W. Sevier, (12-22-77)
 Benton vicinity. **OLD RIVER BRIDGE**, SW of Benton at River Rd. and Saline River, (9-15-77)
 Bryant vicinity. **HUNTER, ANDREW, HOUSE**, W of Bryant on AR 5, (12-12-76)

searcy county
 Marshall. **SEARCY COUNTY COURTHOUSE**, Courthouse Sq., (10-21-76)
 Silver Hill vicinity. **3SE33**, About 2 mi. NW of Silver Hill, (6-29-76)

sebastian county
 Fort Smith. **BONNEVILLE HOUSE**, 318 N. 7th St., (9-22-71) PH0046973
 Fort Smith. **CLAYTON, W.H.H., HOUSE**, 514 N. 6th St., (9-4-70) PH0046981 G.
 Fort Smith. **COMMERCIAL HOTEL**, 123 N. 1st St., (5-7-73) PH0046990
 Fort Smith. **FORT SMITH NATIONAL HISTORIC SITE**, (10-15-66) PH0228621
 Fort Smith. **FORT SMITH'S BELLE GROVE HISTORIC DISTRICT**, (7-16-73) PH0047007
 Fort Smith. **FOSTER, JOSIAH, BUILDING**, 222 Garrison Ave., (1-20-78)
 Fort Smith. **KNOBLE, JOSEPH, BREWERY**, N. 3rd and E Sts., (3-24-72) PH0047015
 Fort Smith. **MCLEOD, ANGUS, HOUSE**, 912 N. 13th St., (12-8-78)
 Fort Smith. **SPARKS, JAMES, HOUSE**, 201 N. 14th St., (9-14-72) PH0047023

sharp county
 Evening Shade. **HERRN HOUSE**, W. Main St., (9-29-76)

st. francis county
 Forrest City. **STUART SPRINGS**, Stuart St., (8-3-77)

stone county
 Mountain View. **STONE COUNTY COURTHOUSE**, Courthouse Sq., (9-29-76)

union county
 El Dorado. **EL DORADO JUNIOR COLLEGE BUILDING**, 300 S. West Ave., (9-13-78)
 El Dorado. **GARRETT HOUSE**, 210 Peach St., (11-21-74) PH0047031
 El Dorado. **RAINEY, MATTHEW, HOUSE**, 510 N. Jackson St., (11-6-74) PH0047040

van buren county
 Choctaw vicinity. **STOBAUGH HOUSE**, AR 9, 0.5 mi. SW of Choctaw, (7-6-76)
 Fairfield Bay vicinity. **LYNN CREEK SHELTER**, (3-21-78)

washington county
 Fayetteville. **GORDON, TROY, HOUSE**, 9 E. Township Rd., (12-1-78)
 Fayetteville. **GREGG HOUSE**, 339 N. Gregg St., (9-17-74) PH0047058
 Fayetteville. **HEADQUARTERS (TEBBETTS HOUSE)**, 118 E. Dickson St., (6-24-71) PH0047066
 Fayetteville. **MAGNOLIA COMPANY FILLING STATION**, 492 W. Lafayette St., (11-15-78)
 Fayetteville. **OLD MAIN, UNIVERSITY OF ARKANSAS**, Arkansas Ave., (6-15-70) PH0047082
 Fayetteville. **OLD POST OFFICE**, City Sq., (8-27-74) PH0047091
 Fayetteville. **RIDGE HOUSE**, 230 W. Center St., (11-2-72) PH0069817
 Fayetteville. **STONE HOUSE**, 207 Center St., (9-4-70) PH0047112
 Fayetteville. **WADE-HEERWAGEN HOUSE**, 338 Washington Ave. N., (6-15-78)
 Fayetteville. **WALKER HOUSE**, Knerr Rd., (6-10-75)
 Fayetteville. **WASHINGTON COUNTY COURTHOUSE**, College Ave. and E. Center St., (2-23-72) PH0047121
 Fayetteville. **WASHINGTON COUNTY JAIL**, College and County Aves., (12-1-78)
 Fayetteville vicinity. **COMBS, NATHAN, HOUSE**, SE of Fayetteville, (12-12-76)
 Johnson vicinity. **JOHNSON HOUSE AND MILL**, W of Johnson on Johnson Rd., (12-12-76)
 Prairie Grove. **PRAIRIE GROVE BATTLEFIELD PARK**, Within a triangle formed by North Rd. on the NW and U.S. 62 on the S, (9-4-70) PH0047104
 Prairie Grove vicinity. **BORDEN HOUSE**, NE of Prairie Grove on U.S. 62, (3-17-77)
 Prairie Grove vicinity. **LAKE-BELL HOUSE**, N of Prairie Grove, (11-8-74) PH0047074
 Prairie Grove vicinity. **TILLEY, JOHN, HOUSE**, W of Prairie Dr. on Rhea's Mill Rd., (11-2-78)
 Springdale. **SHILOH CHURCH**, Huntsville and Main Sts., (6-5-75)
 Springdale. **SHILOH HISTORIC DISTRICT**, roughly bounded by Spring Creek, Shiloh, Johnson, Mill, and Spring Sts., (8-31-78)

white county
 Bradford. **MORRIS HOUSE**, Rte. 1, (12-4-78)
 Rosebud vicinity. **DARDEN-GIFFORD HOUSE**, N of Rosebud off AR 5, (1-1-76)

Searcy. **BLACK, BENJAMIN CLAYTON, HOUSE**, 300 E. Race St., (11-20-74) PH0047139
 Searcy. **WHITE COUNTY COURTHOUSE**, Court Sq., (8-3-77)

woodruff county
 Augusta. **FERGUSON HOUSE**, 416 N. 3rd St., (12-6-75)

yell county
 Dardanelle. **STEAMBOAT HOUSE**, 601 N. Front St., (6-5-75)

CALIFORNIA

alameda county

Alameda. **ALAMEDA HIGH SCHOOL**, 2200 Central Ave., (5-12-77)
 Alameda. **ST. JOSEPH'S BASILICA**, 1109 Chestnut St., (9-18-78)
 Berkeley. **BERKELEY DAY NURSERY**, 2031 6th St., (9-15-77)
 Berkeley. **BERKELEY WOMEN'S CITY CLUB**, 2315 Durant Ave., (10-28-77)
 Berkeley. **BRYNE HOUSE**, 1301 Oxford St., (2-17-78)
 Berkeley. **DRAWING BUILDING**, Hearst Ave., University of California campus, (11-18-76)
 Berkeley. **FIRST CHURCH OF CHRIST, SCIENTIST**, 2619 Dwight Way, (12-22-77) NHL
 Berkeley. **GOLDEN SHEAF BAKERY**, 2069-2071 Addison St., (3-31-78)
 Berkeley. **ROOM 307, GILMAN HALL, UNIVERSITY OF CALIFORNIA**, University of California campus, (10-15-66) PH0036528 NHL
 Berkeley. **SENIOR HALL**, University of California, Berkeley campus, (11-5-74) PH0036552
 Berkeley. **ST. JOHN'S PRESBYTERIAN CHURCH**, 2640 College Ave., (8-7-74) PH0036561
 Berkeley. **STUDIO BUILDING**, 2045 Shattuck Ave., (4-6-78)
 Berkeley. **THORSEN, WILLIAM R., HOUSE**, 2307 Piedmont Ave., (11-20-78)
 Berkeley. **TOVERII TUPPA**, 1819 10th St., (7-12-78)
 Fremont. **CALIFORNIA NURSERY CO. GUEST HOUSE (JOSE DE JESUS VALLEJO ADOBE)**, California Nursery Co., Niles Blvd. at Nursery Ave., (5-6-71) PH0122980
 Fremont (Mission San Jose District). **MISION SAN JOSE**, Mission Blvd. at Washington Blvd., (7-14-71) PH0047210
 Hayward. **MEEK MANSION AND CARRIAGE HOUSE**, 240 Hampton Rd., (6-4-73) PH0047201
 Livermore. **BANK OF ITALY**, 2250 1st St., (11-16-78)
 Livermore. **MURPHY, D. J., HOUSE**, 291 McLeod St., (4-6-78)
 Oakland. **ABBEY, THE (JOAQUIN MILLER HOUSE)**, Joaquin Miller Rd. and Sanborn Dr., (10-15-66) PH0036510 NHL
 Oakland. **CAMERON-STANFORD HOUSE (OLD OAKLAND PUBLIC MUSEUM)**, 1426 Lakeside Dr., (6-13-72) PH0047171
 Oakland. **CLAY BUILDING**, 1001-1007 Clay St., (11-20-78)
 Oakland. **COHEN, ALFRED H., HOUSE**, 1440 29th Ave., (6-19-73) PH0047180
 Oakland. **CREEK ORTHODOX CHURCH OF THE ASSUMPTION**, 920 Brush St., (5-22-78)
 Oakland. **DUNNS BLOCK**, 725 Washington St., (11-15-78)

Oakland. **DUNSMUIR HOUSE**, Paralta Oaks Ct., (5s19-72) PH0047198

Oakland. **FIRST UNITARIAN CHURCH OF OAKLAND**, 685 14th St., (6-16-77)

Oakland. **LAKE MERRITT WILD DUCK REFUGE**, Lakeside Park, Grand Ave., (10-15-66) PH0036536 NHL.

Oakland. **MILLS HALL**, Mills College campus, (10-14-71) PH0047236

Oakland. **PACIFIC PRESS BUILDING**, 1117 Castro St., (4-14-75)

Oakland. **PARAMOUNT THEATRE**, 2025 Broadway, (8-14-73) PH0036544 NHL; HABS.

Oakland. **PARDEE HOUSE**, 672 11th St., (5-24-76) HABS.

Oakland. **PERALTA, ANTONIO MARIA, HOUSE**, 2465 34th Ave., (11-17-77)

Oakland. **TREADWELL MANSION AND CARRIAGE HOUSE**, 5212 Broadway, (7-15-77)

Piedmont. **WETMORE HOUSE**, 342 Bonita Ave., (4-14-78)

San Leandro. **PERALTA HOUSE**, 561 Lafayette Ave., (11-22-78)

amador county

Fiddletown. **FIDDLETOWN**, Off CA 49, (6-7-78)

Ione. **IONE CITY CENTENARY CHURCH**, 150 W. Marlette St., (5-26-77)

Ione. **SCULLY RANCH**, Marlette St., (11-21-78)

Ione vicinity. **PRESTON CASTLE**, N of Ione on Preston Ave., (7-30-75)

Jackson. **AMADOR COUNTY HOSPITAL BUILDING**, 810 Court St., (2-23-72) PH0047228

Sutter Creek. **KNIGHT'S FOUNDRY AND SHOPS**, 13 Eureka St., (7-1-75)

Sutter Creek. **SUTTER CREEK GRAMMAR SCHOOL**, Between Broad and Cole Sts., (12-12-76)

Volcano vicinity. **INDIAN GRINDING ROCK**, (5-6-71) PH0036579

butte county

Chico. **ALLEN-SOMMER-GAGE HOUSE**, 410 Normal St., (4-13-77)

Chico. **BIDWELL MANSION**, Sowilleno Ave., (3-24-72) PH0111848 G.

Chico. **STANSBURY HOUSE**, 307 W. 5th St., (6-5-75)

Chico vicinity. **MUD CREEK CANYON**, (8-14-73) PH0036587

Chico vicinity. **PATRICK RANCH HOUSE**, 3 mi. SE of Chico off U.S. 99E, (2-23-72) PH0047252

Chico vicinity. **PATRICK RANCHERIA**, (2-23-72) PH0036595

Oroville. **OROVILLE CHINESE TEMPLE**, 1500 Broderick St., (7-30-76)

Paradise vicinity. **CENTERVILLE SCHOOL HOUSE**, 2 mi. NE of Paradise on Humbug Rd., (3-24-72) PH0047244

Stirling City vicinity. **INSKIP HOTEL (INSKIP HOUSE)**, 6 mi. N of Stirling on Skyway (Old Humbug Rd.), (5-2-75)

calaveras county

Angels Camp. **ANGELS HOTEL**, Main St. at Birds Way, (3-24-72) PH0047261

Douglas Flat. **DOUGLAS FLAT SCHOOL**, (5-24-73) PH0047279

Murphys. **MURPHYS GRAMMAR SCHOOL**, Jones St., (6-8-73) PH0047287

Murphys. **MURPHYS HOTEL**, Main and Algiers Sts., (11-23-71) PH0036617

San Andreas. **CALAVERAS COUNTY COURTHOUSE**, Main St., (2-28-72) PH0036609

San Andreas. **THORN HOUSE**, 87 E. St. Charles St., (2-23-72) PH0036625

colusa county

Colusa. **COLUSA GRAMMAR SCHOOL**, 425 Webster St., (6-13-78)

Colusa. **COLUSA HIGH SCHOOL AND GROUNDS**, 745 10th St., (8-13-76)

Colusa vicinity. **GRAND ISLAND SHRINE**, 8 mi. S of Colusa on CA 45, (12-31-74) PH0036633

Grimes vicinity. **NOWI RANCHERIA**, (3-24-71) PH0036641

contra costa county

Berkeley vicinity. **HERSHELL-SPILLMAN MERRY-GO-ROUND**, E of Berkeley in Tilden Regional Park, (9-29-76)

Byron vicinity. **MARSH, JOHN, HOUSE**, 6 mi. W of Byron on Marsh Creek Rd., (10-7-71) PH0036676 HABS; G.

Danville vicinity. **O'NEILL, EUGENE, HOUSE (TAO HOUSE)**, 1.5 mi. W of Danville, (5-6-71) PH0036692 NHL; G.

Martinez. **JOHN MUIR NATIONAL HISTORIC SITE**, 4202 Alhambra Ave., (10-15-66) HABS.

Orinda. **MORAGA ADOBE**, 24 Adobe Lane, (3-16-72) PH0036684

Pinola. **FERNANDEZ, BERNARDO, HOUSE**, 100 Tennent Ave., (4-11-73) PH0036668

Richmond. **WINEHAVEN**, Point Molate, (10-2-78)

Richmond vicinity. **EAST BROTHER ISLAND LIGHT STATION**, On East Brother Island W of Point San Pablo, (2-12-71) PH0036650 HABS.

del norte county

Crescent City vicinity. **ENDERTS BEACH ARCHEOLOGICAL SITES**, S of Crescent City, (6-30-77)

Crescent City vicinity. **POINT ST. GEORGE SITE**, NW of Crescent City, (5-17-76)

Fort Dick vicinity. **YONTOCKET HISTORIC DISTRICT**, NW of Fort Dick off U.S. 101, (12-18-73) PH0036714

Klamath vicinity. **O'MEN VILLAGE SITE**, N of Klamath, (6-30-77)

Klamath vicinity. **RADAR STATION B-71**, W of Klamath, (4-19-78)

Redwood National Park. **OLD REQUA (REKWOI)**, (12-16-74) PH0036706

el dorado county

Homewood vicinity. **SUGAR PINE POINT STATE PARK (PHIPPS-HELLMAN-EHRMAN ESTATE)**, 3 mi. S of Homewood on CA 90, (3-30-73) PH0036749

Pilot Hill vicinity. **BALEY HOTEL**, N of Pilot Hill on CA 49, (12-18-78)

Placerville. **EPISCOPAL CHURCH OF OUR SAVIOUR**, 2979 Coloma St., (11-17-77)

Placerville. **LOMBARDO RANCH (FOSSATI'S WINERY)**, 1709 Carson Rd., (9-30-77)

Placerville vicinity. **COLOMA**, 7 mi. NW of Placerville on CA 49, (10-15-66) PH0036722 NHL; HABS.

fresno county

Cedar Grove vicinity. **KNAPP CABIN**, W of Cedar Grove in Kings Canyon National Park, (12-20-78)

Fresno. **EINSTEIN HOUSE**, 1600 M St., (1-31-78)

Fresno. **FORESTIERE UNDERGROUND GARDENS**, 5021 N. Shaw Ave., (10-28-77)

Fresno. **KEARNEY, M. THEO, PARK AND MANSION**, 7160 Kearney Blvd., (3-13-75)

Fresno. **MEUX HOUSE**, 1007 R St., (1-13-75)

Fresno. **OLD ADMINISTRATION BUILDING, FRESNO CITY COLLEGE**, 1101 University Ave., (5-1-74) PH0036765

Fresno. **OLD FRESNO WATER TOWER**, 2444 Fresno St., (10-14-71) PH0036773

Fresno. **PANTAGES, ALEXANDER, THEATER**, 1400 Fulton St., (2-23-78)

Fresno. **PHYSICIANS BUILDING**, 2607 Fresno St., (11-20-78)

Fresno. **SANTA FE PASSENGER DEPOT**, 2650 Tulare St., (11-7-76)

Fresno. **SOUTHERN PACIFIC PASSENGER DEPOT**, 1033 H St., (3-21-78)

Fresno. **WAREHOUSE ROW**, 722, 744, and 764 P St., (3-24-78)

Fresno. **Y.W.C.A. BUILDING**, 1660 M St., (9-21-78)

Orange Cove. **ORANGE COVE SANTA FE RAILWAY DEPOT**, 633 E. Railroad Ave., (8-29-78)

Pinehurst vicinity. **SHORTY LOVELACE HISTORIC DISTRICT**, E of Pinehurst on Kings Canyon National Park, (1-31-78) (also in Tulare County)

Wilsonia vicinity. **GAMLIN CABIN**, NW of Wilsonia, (3-8-77)

gualala county

Gualala. **MILANO HOTEL**, 38300 Highway One S., (6-23-78)

humboldt county

Arcata. **SCHORLIG HOUSE**, 1050 12th St., (11-20-78)

Carlotta. **CARLOTTA HOTEL**, Central Ave., (5-23-78)

Eureka. **FIRST AND F STREET BUILDING**, 112 F St., (7-12-74) PH0112968

Eureka. **JANSSEN, E., BUILDING**, 422 1st St., (7-16-73) PH0065161

Eureka. **MCFARLAN, GEORGE, HOUSE**, 1410 2nd St., (11-15-78)

Eureka. **ODD FELLOWS HALL (FRENCH EMPIRE MANSARD BUILDING)**, 12 F St., (5-3-78)

Eureka. **TSAPPEK**, (12-5-72) PH0065170

Eureka vicinity. **GUNTHER ISLAND SITE 67 (TOLOWOT)**, (10-15-66) PH0065153 NHL.

Petrolia vicinity. **PUNTA GORDA LIGHT STATION**, 10.5 mi. SW of Petrolia, (9-1-76)

imperial county

FAGES-DE ANZA TRAIL-SOUTHERN EMIGRANT ROAD (ANZA-BORREGO DESERT STATE PARK), Reference—see San Diego County (1-2-74)

YUMA CROSSING AND ASSOCIATED SITES, Reference—see Yuma County, Arizona (1-2-74)

inyo county

Bishop vicinity. **PAWONA WITU**, E of Bishop at jct. of Poleta and Airport Rds., (10-14-75)

China Lake vicinity. **BIG AND LITTLE PETROGLYPH CANYONS**, (10-15-66) PH0065188 NHL.

Death Valley. **LEADFIELD**, Death Valley National Monument on Titus Canyon Trail, (6-10-75)

Death Valley. **SKIDOO**, Death Valley National Monument, Wildrose District, (4-16-74) PH0065196

Furnace Creek. **EAGLE BORAX WORKS**, Death Valley National Monument, (12-31-74) PH0047147

Independence vicinity. **MANZANAR WAR RELOCATION CENTER**, 6 mi. S of Independence on CA 395, (7-30-76)

Keeler vicinity. **SALINE VALLEY SALT TRAM HISTORIC STRUCTURE**, N of

Keeler between Gordo Peak and New York Butte, (12c31-74) PH0047163
 Little Lake vicinity. *COSO HOT SPRINGS*, NE of Little Lake off U.S. 395, (1-3-78)
 Olancho vicinity. *DEATH VALLEY SCOTTY HISTORIC DISTRICT*, NE of Olancho on CA 72 in Death Valley National Monument, (7-20-78)
 Stovepipe Wells vicinity. *HARMONY BORAX WORKS*, Death Valley National Monument, (12-31-74) PH0047155

kern county

Bakersfield vicinity. *WALKER PASS*, 60 mi. NE of Bakersfield on CA 178, (10-15-66) PH0113042 NHL
 Inyokern vicinity. *BANDIT ROCK (ROBBERS ROOST)*, SW of Inyokern near jct. of CA 14 and 178, (10-31-75) (also in Shasta County)
 Johannesburg vicinity. *LAST CHANCE CANYON*, (12-5-72) PH0065218
 Lebec vicinity. *FORT TEJON*, 3 mi. NW of Lebec, (5-6-71)

king county

Hanford. *KINGS COUNTY COURTHOUSE*, 114 W. 8th St., (9-21-78)

kings county

Hanford. *TAOIST TEMPLE*, No. 12 China Alley, (6-13-72) PH0065226
 Kettleman City vicinity. *WITT SITE*, (5-6-71) PH0065234

lake county

Clearlake Oaks vicinity. *PATWIN INDIAN SITE*, (2-23-72) PH0065251
 Lakeport. *LAKE COUNTY COURTHOUSE*, 255 N. Main St., (10-28-70) PH0065242 G.
 Lower Lake vicinity. *ANDERSON MARSH ARCHEOLOGICAL DISTRICT*, NW of Lower Lake, (8-24-78)

lassen county

Litchfield vicinity. *WILLOW CREEK RIM ARCHEOLOGICAL DISTRICT*, N of Litchfield, (12-21-78)
 Shingletown vicinity. *NOBLES EMIGRANT TRAIL*, E of Shingletown in Lassen Volcanic National Park, (10-3-75)
 Susanville. *ROOP'S FORT (ROOP'S TRADING POST)*, N. Weatherlow St., (5-2-74) PH0065269

los angeles county

Agua Dulce. *VASQUEZ ROCKS*, (6-22-72) PH0036943
 Altadena. *KEYES BUNGALOW*, 1337 E. Boston St., (11-14-78)
 Altadena. *PACIFIC ELECTRIC RAILWAY COMPANY SUBSTATION NO. 8*, 2245 N. Lake Ave., (11-9-77)
 Bell. *BELL, JAMES GEORGE, HOUSE*, 6500 Lucille Ave., (4-18-77)
 Beverly Hills. *DOHENY ESTATE/GREYSTONE*, 905 Loma Vista Dr., (4-23-76)
 Beverly Hills. *ROBINSON, VIRGINIA, ESTATE*, 1008 Elden Way, (11-15-78)
 Calabasas. *LEONIS ADOBE*, 23537 Calabasas Rd., (5-29-75)
 Chatsworth vicinity. *OLD SANTA SUSANA STAGE ROAD*, WNW of Chatsworth off CA 18, (1-10-74) PH0036919
 Claremont. *RUSSIAN VILLAGE DISTRICT*, 290-370 S. Mills Ave. and 480 Cucamonga Ave. (also in San Bernardino County), (12-28-78)
 Compton. *DOMINGUEZ RANCH ADOBE*, 18127 S. Alameda St., (5-28-76)
 Downey. *RIVES, JAMES C., HOUSE*, 10921 S. Paramount Blvd., (5-22-78)

Encino. *RANCHO EL ENCINO (LOS ENCINOS STATE HISTORIC PARK)*, 16756 Moorpark St., (2-24-71) PH0036846
 Glendale. *DERBY, JAMES DANIEL, HOUSE*, 2535 E. Chevy Chase Dr., (12-14-78)
 Glendale. *SAN RAFAEL RANCHO (VERDUGO ADOBE AND OAK OF PEACE)*, Bonita Dr., (12-12-76)
 Glendora. *GLENDORA BOUGAINVILLEA*, Bennett and Minnesota Aves., (2-7-78)
 Industry. *ROWLAND, JOHN A., HOUSE*, 16021 E. Gale Ave., (7-16-73) PH0036862
 Industry. *TEMPLE MANSION*, 15415 E. Don Julian Rd., (12-2-74) PH0036935
 Industry. *WORKMAN ADOBE*, 15415 Don Julian Rd., (11-20-74) PH0036960
 Industry. *WORKMAN FAMILY CEMETERY*, 15415 E. Don Julian Rd., (11-20-74) PH0036978
 La Mirada. *MCNALLY'S WINDEMERE RANCH HEADQUARTERS*, San Esteban and San Cristobal Dr., (7-20-78)
 Long Beach. *LOS CERRITOS RANCHHOUSE*, 4600 Virginia Rd., (4-15-70) PH0065447 NHL
 Long Beach. *PUVUNGA INDIAN VILLAGE SITES*, E. Bixby Hill Rd. and E. 7th St., (1-21-74) PH0036838
 Los Angeles. *BARNSDALL PARK*, 4800 Hollywood Blvd., (5-6-71) PH0065285 HABS.
 Los Angeles. *BRADBURY BUILDING*, 304 S. Broadway, (7-14-71) PH0065315 NHL; HABS.
 Los Angeles. *BULLOCK'S WILSHIRE BUILDING*, 3050 Wilshire Blvd., (5-25-78)
 Los Angeles. *BUNCHE, RALPH J., HOUSE*, 1221 E. 40th Pl., (5-22-78)
 Los Angeles. *CARROLL AVENUE, 1300 BLOCK*, Carroll Ave. between Edgeware and Douglas Sts., (4-22-76) HABS.
 Los Angeles. *CATHOLIC-PROTESTANT CHAPELS, VETERANS ADMINISTRATION CENTER*, Eisenhower Ave., (2-11-72) PH0065323 HABS.
 Los Angeles. *CENTINELA ADOBE*, 7634 Midfield Ave., (5-2-74) PH0065331 HABS.
 Los Angeles. *ENNIS HOUSE*, 2607 Glendower Ave., (10-14-71) PH0065366
 Los Angeles. *FREEMAN, SAMUEL, HOUSE*, 1962 Glencoe Way, (10-14-71) PH0065382 HABS.
 Los Angeles. *HALE HOUSE*, Heritage Sq., 3800 N. Homer St., Highland Park, (9-22-72) PH0065412 G.
 Los Angeles. *LOS ANGELES CENTRAL LIBRARY*, 630 W. 5th St., (12-18-70) PH0065439 HABS.
 Los Angeles. *LOS ANGELES PLAZA HISTORIC DISTRICT (EL PUEBLO DE LOS ANGELES)*, (11-3-72) PH0112640
 Los Angeles. *LOVELL HOUSE (HEALTH HOUSE)*, 4616 Dundee Dr., (10-14-71) PH0065463 HABS.
 Los Angeles. *LUMMIS HOUSE*, 200 E. Ave. 43, (5-6-71) PH0065471
 Los Angeles. *MILLION DOLLAR THEATER*, 307 S. Broadway, (7-20-78)
 Los Angeles. *MOOERS, FREDERICK MITCHELL, HOUSE*, 818 S. Bonnie Brae St., (6-3-76)
 Los Angeles. *MOUNT PLEASANT HOUSE*, Heritage Sq., 3800 Homer St., (12-12-76)
 Los Angeles. *NATURAL HISTORY MUSEUM*, 900 Exposition Blvd., (3-4-75)
 Los Angeles. *PAN-PACIFIC AUDITORIUM*, 7600 Beverly Blvd., (6-16-78)
 Los Angeles. *PLAZA SUBSTATION*, 10 Olvera St., (9-13-78)
 Los Angeles. *SCHINDLER HOUSE*, 833 N. Kings Rd., (7-14-71) PH0047295 HABS.

Los Angeles. *SOMERVILLE HOTEL (DUNBAR HOTEL)*, 4225 S. Central Ave., (1-17-76)
 Los Angeles. *SOWDEN, JOHN, HOUSE*, 5121 Franklin Ave., (7-14-71) PH0036901 HABS.
 Los Angeles. *STIMSON HOUSE*, 2421 S. Figueroa St., (3-30-78)
 Los Angeles. *STORER HOUSE*, 8161 Hollywood Blvd., (9-28-71) PH0036927 HABS.
 Los Angeles. *STREETCAR DEPOT (NEWS STAND)*, Pershing and Dewey Aves., (2-23-72) PH0112658 HABS.
 Los Angeles. *WATTS STATION*, 1686 E. 103rd St., (3-15-74)
 Los Angeles. *WATTS TOWERS OF SIMON RODIA*, 1765 E. 107th St., (4-13-77)
 Los Angeles (Pacific Palisades). *ROGERS, WILL, HOUSE (WILL ROGERS STATE HISTORIC PARK)*, 14253 Sunset Blvd., (2-24-71) PH0036854
 Lynwood. *LYNWOOD PACIFIC ELECTRIC RAILWAY DEPOT*, 11453 Long Beach Blvd., (9-25-74)
 Malibu. *ADAMSON HOUSE*, 23200 W. Pacific Coast Highway, (10-28-77)
 Malibu. *HUMALIWO*, 23200 Pacific Coast Hwy., (9-1-76)
 Mission Hills. *PICO, ROMULO, ADOBE*, 10940 Sepulveda Blvd., (11-13-66) PH0036803
 Monrovia. *AZTEC HOTEL*, 311 W. Foothill Blvd., (5-22-78)
 Monrovia. *OAKS, THE*, 250 N. Primrose Ave., (4-6-78)
 Monrovia. *SINCLAIR, UPTON, HOUSE*, 464 N. Myrtle Ave., (11-11-71) PH0036897 NHL
 Norwalk. *JOHNSTON, DARIUS DAVID, HOUSE*, 12426 Mapledale St., (11-2-78)
 Norwalk. *PADDISON RANCH BUILDINGS*, 11951 Imperial Hwy., (6-23-78)
 Pasadena. *BATCHELDER HOUSE*, 626 S. Arroyo Blvd., (12-14-78)
 Pasadena. *BENTZ, LOUISE C., HOUSE*, 657 Prospect Blvd., (12-2-77)
 Pasadena. *FRIENDSHIP BAPTIST CHURCH*, 80 W. Dayton St., (11-20-78)
 Pasadena. *GAMBLE HOUSE (GREENE AND GREENE LIBRARY)*, 4 Westmoreland Pl., (9-3-71) PH0065391 HABS; NHL
 Pasadena. *MILLARD HOUSE*, 645 Prospect Crescent, (12-12-76)
 Pasadena. *NICHOLSON, GRACE, BUILDING*, 46 N. Los Robles Ave., (7-21-77)
 Pasadena. *PASADENA PLAYHOUSE*, 39 S. El Molino Ave., (11-11-75)
 Pasadena (San Marino). *EL MOLINO VIEJO (OLD MILL)*, 1120 Old Mill Rd., (5-6-71) PH0065358
 Pearland vicinity. *LITTLE ROCK CREEK DAM*, 4.5 mi. S of Pearland off CA 138, (4-15-77)
 Pomona. *GREENWOOD, BARBARA, KINDERGARTEN*, Hacienda Pl. and McKinley Ave., (9-18-78)
 Pomona. *LA CASA ALVARADO*, 1459 Old Settlers Lane, (4-19-78)
 Pomona. *LA CASA PRIMERA DE RANCHO SAN JOSE*, 1569 N. Park Ave., (4-3-75)
 Pomona. *PALOMARES, YGNACIO, ADOBE*, Corner of Arrow Hwy. and Orange Grove Ave., (3-24-71) PH0036781
 Pomona. *PHILLIPS MANSION*, 2640 W. Pomona Blvd., (11-6-74) PH0036790
 San Dimas. *SAN DIMAS HOTEL*, 121 San Dimas Ave., (3-16-72) PH0036871
 San Fernando. *LOPEZ ADOBE*, 1100 Pico St., (5-6-71) PH0065455 HABS.
 San Fernando vicinity. *WELL NO. 4, PICO CANYON OIL FIELD*, 9.5 mi. N of San

Fernando, W of U.S. 99, (11-13-66) PH0036811 NHL.

San Gabriel. *SAN GABRIEL MISSION*, Junipero St. and W. Mission Dr., (5-6-71) PH0036889

San Marino. *HUBBLE, EDWIN, HOUSE*, 1340 Woodstock Rd., (12-8-76) NHL.

San Pedro. *BATTERY OSGOOD-FARLEY*, Fort MacArthur Upper Reservation, (10-16-74) PH0065293

San Pedro. *POINT FERMIN LIGHTHOUSE*, 805 Paseo Del Mar, (6-13-72) PH0111856

San Pedro. *S.S. CATALINA*, Berth 96, Los Angeles Harbor, (9-1-76)

Santa Monica. *HORATIO WEST COURT*, 140 Hollister Ave., (4-11-77) HABS.

Santa Monica. *PARKHURST BUILDING*, 185 Pier Ave., (11-17-78)

Sierra Madre. *EPISCOPAL CHURCH OF THE ASCENSION*, 25 E. Laurel Ave., (8-19-77)

South Pasadena. *ADOBE FLORES*, 1804 Foothill St., (6-18-73) PH0065374 HABS.

South Pasadena. *GARFIELD HOUSE*, 1001 Buena Vista St., (4-24-73) PH0065404

South Pasadena. *LONGLEY, HOWARD, HOUSE*, 1005 Buena Vista St., (4-16-74) PH0065421

South Pasadena. *MILTIMORE HOUSE*, 1301 S. Chelton Way, (3-24-72) PH0065498 HABS.

South Pasadena. *OAKLAWN BRIDGE AND WAITING STATION*, Between Oaklawn and Fair Oaks Aves., (7-16-73) PH0065501

South Pasadena. *RIALTO THEATRE*, 1019-1023 Fair Oaks Ave., (5-24-78)

South Pasadena. *WYNYATE*, 851 Lyndon St., (4-24-73) PH0036986

Tujunga. *BOLTON HALL*, 10116 Commerce Ave., (11-23-71) PH0065307 HABS.

Whittier. *BAILEY, JONATHAN, HOUSE*, 13421 E. Camilla St., (8-29-77)

Whittier. *PICO, PIO, CASA*, 6003 Pioneer Blvd., (6-19-73) PH0036820

Whittier. *SOUTHERN PACIFIC RAILROAD STATION*, 11825 Bailey St., (5-22-78)

Wilmington. *BANNING HOUSE*, 401 E. M St., (5-6-71) PH0065277 G.

Wilmington. *DRUM BARRACKS*, 1053 Carey St., (2-12-71) PH0065340

madera county

Madera. *MADERA COUNTY COURTHOUSE*, 210 W. Yosemite Ave., (9-3-71) PH0036994

marin county

Inverness. *SCHREIBER, BROCK, BOATHOUSE AND BEACH*, 12830 Sir Francis Drake Blvd., (7-7-78)

Larkspur. *DOLLIVER HOUSE*, 58 Madrone Ave., (5-22-78)

Larkspur. *GREEN BRAE BRICK YARD*, 125 E. Sir Francis Drake Blvd., (3-24-78)

Mill Valley. *OUTDOOR ART CLUB*, 1 W. Blithedale Ave., (11-16-78)

Novato vicinity. *RANCHO OLOMPALI (COAST MIWOK INDIAN VILLAGE)*, (1-12-73) PH0037061

Olema vicinity. *OLEMA LIME KILNS*, 4 mi. SE of Olema on CA 1, (10-8-76)

San Rafael. *BOYD HOUSE (IRA COOK HOUSE)*, 1125 B St., (12-17-74) PH0037010

San Rafael. *DIXIE SCHOOLHOUSE*, 2255 Las Gallinas Ave., (12-26-72) PH0037028

San Rafael. *DOLLAR, ROBERT, ESTATE (FALKIRK)*, 1408 Mission Ave., (12-11-72) PH0037036 G.

San Rafael. *MILLER CREEK SCHOOL INDIAN MOUND*, (10-14-71) PH0037044

Sausalito vicinity. *FORTS BAKER, BARRY, AND CRONKHITE*, S of Sausalito off U.S. 101, (12-12-73) PH0037052

Tiburon. *LYFORD'S STONE TOWER*, 2034 Paradise Dr., (12-2-76)

Tiburon vicinity. *ANGEL ISLAND*, SE of Tiburon in San Francisco Bay, (10-14-71) PH0037001

Tombales. *TOMALES PRESBYTERIAN CHURCH AND CEMETERY*, 11 Church St., (8-1-75)

mariposa county

Curry Village. *LE CONTE MEMORIAL LODGE*, Yosemite Valley, Yosemite National Park, (3-8-77)

El Portal. *HETCH HETCHY RAILROAD ENGINE NO. 6*, CA 140, (1-30-78)

El Portal. *TRACK BUS NO. 19*, CA 140, (5-22-78)

El Portal. *YOSEMITE VALLEY RAILROAD CABOOSE NO. 15*, CA 140, (5-22-78)

El Portal vicinity. *GLACIER POINT TRAILSIDE MUSEUM*, E of El Portal in Yosemite National Park, (4-4-78)

El Portal vicinity. *MCCAULEY AND MEYER BARN*, N of El Portal in Yosemite National Park, (6-15-78)

El Portal vicinity. *MERCED GROVE RANGER*, Station, N of El Portal, (12-14-78)

El Portal vicinity. *YOSEMITE VILLAGE HISTORIC DISTRICT*, E of El Portal in Yosemite National Park, (3-30-78)

Groveland vicinity. *BIG GAP FLUME*, E of Groveland off CA 120 in Stanislaus National Forest, (5-12-75)

Mariposa. *MARIPOSA COUNTY COURTHOUSE*, 5088 Bullion St., (12-7-77)

Mariposa vicinity. *EL PORTAL ARCHEOLOGICAL DISTRICT*, N of Mariposa, (8-18-78)

Wawona. *ACTING SUPERINTENDENTS HEADQUARTERS*, Yosemite National Park, (6-9-78)

Wawona. *HODGDON HOMESTEAD CABIN*, Yosemite National Park, (6-9-78)

Wawona. *WAWONA HOTEL AND PAVILION*, On CA 41 in Yosemite National Park, (10-1-75)

Wawona vicinity. *MARIPOSA GROVE MUSEUM*, SE of Wawona in Yosemite National Park, (12-1-78)

Wawona vicinity. *YOSEMITE TRANSPORTATION COMPANY OFFICE*, N of Wawona in Yosemite National Park, (6-9-78)

Yosemite National Park. *AHWAHNEE HOTEL*, Yosemite Valley, (2-15-77)

Yosemite National Park. *YOSEMITE VALLEY CHAPEL*, Off CA 140, (12-12-73) PH0037079

Yosemite Village. *DEGNAN HOUSE AND BAKERY*, Southside Dr., Yosemite National Park, (9-5-75)

Yosemite Village and vicinity. *YOSEMITE VALLEY ARCHEOLOGICAL DISTRICT*, Yosemite National Park, (1-20-78)

Yosemite Village vicinity. *YOSEMITE VALLEY BRIDGES*, 8 bridges over Merced River, Yosemite National Park, (11-25-77)

mendocino county

Branscomb vicinity. *LOVEJOY HOMESTEAD*, N of Branscomb, (4-26-78)

Covelo. *TOWN CREEK ARCHEOLOGICAL SITE*, 1 mi. W of Covelo, (5-17-76)

Fort Bragg. *WELLER HOUSE*, 524 Stewart St., (7-19-76)

Mendocino. *MENDOCINO AND HEADLANDS HISTORIC DISTRICT*,

Bounded roughly by the Pacific Ocean on the W and S, Little Lake St. on the N, and CA 1 on the E, (7-14-71) PH0037087 G.

Pine Grove vicinity. *POINT CABRILLO SITE*, (2-23-72) PH0037095

merced county

Los Banos vicinity. *SAN LUIS GONZAGA ARCHEOLOGICAL DISTRICT*, (5-7-73) PH0037109

Merced. *MERCED COUNTY COURTHOUSE*, W. 21st and N Sts., (10-29-75)

modoc county

Alturas. *NEVADA-CALIFORNIA-OREGON RAILWAY CO. GENERAL OFFICE BUILDING*, 619 N. Main St., (9-6-74) PH0037141

Canby vicinity. *ANKLIN VILLAGE ARCHEOLOGICAL SITE*, W of Canby, (6-3-76)

Canby vicinity. *BLACK COW SPRING*, W of Canby in Modoc National Forest, (7-9-74) PH0037117

Canby vicinity. *CORE SITE*, SE of Canby in the Modoc National Forest, (4-8-74) PH0037125

Canby vicinity. *CUPPY CAVE*, SW of Canby in Modoc National Forest, (7-12-74) PH0037133

Canby vicinity. *MILDRED ANN ARCHEOLOGICAL SITE*, W of Canby, (6-3-76)

Canby vicinity. *SKULL RIDGE*, NW of Canby, (7-9-74) PH0037168

Canby vicinity. *SKULL SPRING*, NW of Canby in Modoc National Forest, (7-9-74) PH0037176

Devil's Garden Ranger District. *SEVENMILE FLAT SITE*, (12-24-74) PH0063827

Tulelake vicinity. *FERN CAVE*, 9 mi. S of Tulelake in Lava Beds National Monument, (5-29-75)

Tulelake vicinity. *PETROGLYPH POINT*, 9 mi. SE of Tulelake in Lava Beds National Monument, (5-29-75)

mono county

Bridgeport. *MONO COUNTY COURTHOUSE*, Main St., (3-1-74) PH0037192 G.

Bridgeport vicinity. *BODIE HISTORIC DISTRICT*, 7 mi. S of Bridgeport on U.S. 395, then 12 mi. E on secondary rd., (10-15-66) PH0037184 NHL; HABS.

monterey county

Carmel. *CARMEL MISSION*, Rio Rd., (10-15-66) PH0037214 NHL; HABS.

Carmel. *JEFFERS, ROBINSON, HOUSE*, 26304 Ocean View Ave., (10-10-75)

Carmel Valley vicinity. *BERWICK MANOR AND ORCHARD*, NW of Carmel Valley, (11-17-77)

Greenfield vicinity. *SITE NUMBER 4 MNT* 85, SW of Greenfield, (10-29-76)

Jolon. *GIL, JOSE MARIO, ADOBE*, Hunter Liggett Military Reservation, (6-7-74) PH0037257

Jolon. *TIDBALL STORE*, Jolon Rd., (12-12-76)

Jolon vicinity. *DUTTON HOTEL, STAGECOACH STATION*, King City-Jolon Rd., (10-14-71) PH0037231

Jolon vicinity. *SAN ANTONIO DE PADUA MISSION*, NW of Jolon off Del Venturi Rd., (4-26-76) HABS.

King City vicinity. *CUEVA PINTADA (PAINTED CAVE)*, 10 mi. SW of King City in Hunter Liggett Military Reservation, (2-13-75)

King City vicinity. **MILPITAS RANCHHOUSE**, S of King City, (12-2-77)
 Lucia vicinity. **KIRK CREEK CAMP-GROUND**, (12-31-74) PH0047490
 Monterey. **EL CASTILLO**, (11-23-71) PH0037249
 Monterey. **LARKIN HOUSE**, 464 Calle Principal, (10-15-66) PH0037265 HABS; NHL.
 Monterey. **MERRITT, JOSIAH, ADOBE**, 386 Pacific St., (11-22-77) HABS.
 Monterey. **MONTEREY OLD TOWN HISTORIC DISTRICT**, (4-15-70) PH0037281 NHL; HABS; G.
 Monterey. **ROYAL PRESIDIO CHAPEL**, 550 Church St., (10-15-66) PH0037290 NHL; HABS.
 Monterey. **STEVENSON HOUSE (GONZALEZ HOUSE)**, Houston St. between Pearl and Webster Sts., (1-7-72) PH0037303
 Monterey. **U.S. CUSTOMHOUSE (OLD CUSTOMHOUSE)**, Calle Principal at Decatur St., (10-15-66) PH0037273 NHL.
 Pacific Grove. **POINT PINOS LIGHTHOUSE**, Asilomar Blvd. and Lighthouse Ave., (7-14-77)
 Pebble Beach. **OLVIDA PENAS**, 1061 Majella Rd., (4-3-78)
 Salinas vicinity. **BORONDA, JOSE EUSEBIO, ADOBE**, Boronda Rd. and W. Laurel Dr., (3-20-73) PH0037206
 Salinas vicinity. **RANCHO LAS PALMAS**, S of Salinas at 200 River Rd., (11-20-78)

napa county

Calistoga. **NAPA VALLEY RAILROAD DEPOT**, Lincoln Ave. and Fair Way, (4-18-77)
 Napa. **BUFORD HOUSE**, 1930 Clay St., (11-11-77)
 Napa. **CHURCHILL MANOR**, 485 Brown St., (4-18-77)
 Napa. **FIRST PRESBYTERIAN CHURCH**, 1333 3rd St., (6-5-75)
 Napa. **GOODMAN LIBRARY**, 1219 First St., (1-21-74) PH0085804
 Napa. **HATT BUILDING**, 5th and Main Sts., (5-2-77)
 Napa. **KEE, SAM, LAUNDRY BUILDING**, 1245 Main St., (10-1-74) PH0085812
 Napa. **MANASSE MANSION**, 443 Brown St., (11-14-78)
 Napa. **MIGLIAVACCA HOUSE**, Division St., (3-30-78)
 Napa. **NAPA OPERA HOUSE**, 1018-1030 Main St. on E side, (10-25-73) PH0085839
 Napa. **SEMORELE BUILDING**, 975 1st St., (11-21-74) PH0085863
 Napa. **WINSHIP-SMERNES BUILDING**, 948 Main St., (7-29-77)
 St. Helena. **GREYSTONE CELLARS**, 2555 Main St., (8-10-78)
 St. Helena. **KRUG, CHARLES, WINERY**, St. Helena Hwy., (11-8-74) PH0085821
 St. Helena. **POPE STREET BRIDGE**, Pope St., over the Napa River, (10-5-72) PH0085847
 St. Helena. **RHINE HOUSE**, 2000 Main St., (2-23-72) PH0085855
 St. Helena. **ST. HELENA CATHOLIC CHURCH**, Oak and Tainter Sts., (5-23-78)
 St. Helena. **ST. HELENA HIGH SCHOOL**, 437 Main St., (5-22-78)
 St. Helena vicinity. **BALE MILL**, 3 mi. NW of St. Helena off CA 128, (6-22-72) PH0085782
 Yountville. **FRENCH LAUNDRY**, 6640 Washington St., (4-19-78)

nevada county

French Corral vicinity. **BRIDGEPORT COVERED BRIDGE**, SW of French Corral over South Yuba River, (7-14-71)
 French Lake vicinity. **MEADOW LAKE PETROGLYPHS**, (5-6-71) PH0085910
 Grass Valley. **MOUNT ST. MARY'S ACADEMY AND CONVENT**, Church and Chapel Sts., (5-3-74) PH0085928
 Grass Valley vicinity. **EMPIRE MINE**, SE of Grass Valley at 338 E. Empire St., (12-9-77)
 Nevada City. **MARSH, MARTIN LUTHER, HOUSE**, 254 Boulder St., (4-11-73) PH0085901
 Nevada City. **NATIONAL EXCHANGE HOTEL (BICKNELL'S BLOCK)**, 211 Broad St., (10-25-73) PH0085936
 Nevada City. **NEVADA CITY FIREHOUSE NO. 2**, 420 Broad St., (5-3-74) PH0085944
 Nevada City. **NEVADA THEATRE (CEDAR THEATRE)**, Broad and Bridge Sts., (3-14-73) PH0085952 g.
 Nevada City. **OTT'S ASSAY OFFICE/SOUTH YUBA CANAL OFFICE**, 130 Main St., (4-14-75)
 North Bloomfield. **MALAKOFF DIGGINS-NORTH BLOOMFIELD HISTORIC DISTRICT**, Graniteville Star Route, (4-11-73) PH0085898 HABS.
 Truckee vicinity. **DONNER CAMP**, 2.6 mi. W of Truckee on U.S. 40, (10-15-66) PH0085880 NHL.

orange county

Costa Mesa. **FAIRVIEW INDIAN SITE (BANNING-NORRIS SITE)**, (6-27-72) PH0085979
 El Toro. **SERRANO, JOSE, ADOBE**, 21802 Serrano Rd., (5-24-76)
 Fullerton. **CLARK, DR. GEORGE C., HOUSE**, California State University campus, (12-12-76)
 Irvine vicinity. **FRANCES PACKING HOUSE**, NE of Irvine, (8-2-77)
 Modjeska. **MODJESKA HOUSE (FOREST OF ARDEN)**, Modjeska Canyon Rd., (12-11-72) PH0086002
 Newport Beach. **LOVELL BEACH HOUSE**, 1242 W. Ocean Front, (2-5-74) PH0085987 HABS.
 Orange. **ORANGE UNION HIGH SCHOOL (CHAPMAN COLLEGE)**, 333 N. Glassell St., (4-14-75)
 Orange. **PLAZA, THE**, Chapman Ave. and Glassell St., (12-20-78)
 Placentia. **BRADFORD, A. S., HOUSE**, 136 Palm Circle, (10-3-78)
 Placentia. **KEY, GEORGE, RANCH**, 625 Bastanchury Rd., (4-21-75)
 San Juan Capistrano. **MISSION SAN JUAN CAPISTRANO**, Camino Capistrano and Ortega Hwy., (9-3-71) PH0085995
 San Juan Capistrano. **MONTANEZ ADOBE**, 31745 Los Rios St., (4-21-75)
 San Juan Capistrano. **PARRA, MIGUEL, ADOBE**, 27832 Ortega Hwy., (9-11-78)
 Santa Ana. **HOWE-WAFFLE HOUSE AND CARRIAGE HOUSE**, Sycamore and Civic Center Dr., (4-13-77)
 Santa Ana. **LIGHTER-THAN-AIR SHIP HANGARS**, Valencia and Redhill Aves., (4-3-75)
 Santa Ana. **ORANGE COUNTY COURTHOUSE**, 211 W. Santa Ana Blvd., (8-29-77)
 Santa Ana. **SMITH-TUTHILL FUNERAL PARLORS**, 518 N. Broadway, (5-19-78)
 Yorba Linda. **NIXON, RICHARD, BIRTHPLACE**, 18061 Yorba Linda Blvd., (12-17-71) PH0086011 NHL.

placer county

Auburn. **OLD AUBURN HISTORIC DISTRICT**, (12-29-70) PH0086045
 Dutch Flat. **DUTCH FLAT HISTORIC DISTRICT**, Main and Stockton Sts., (3-28-73) PH0086029
 Penryn. **GRIFFITH HOUSE**, 7325 English Colony Way, (12-19-78)
 Penryn. **GRIFFITH QUARRY**, Taylor Rd., (10-20-77)
 Roseville. **HAMAN HOUSE**, 424 Oak St., (11-17-76)
 Roseville vicinity. **STRAP RAVINE NISENAN MAIDU INDIAN SITE**, (1-8-73) PH0086053
 Soda Springs vicinity. **SUMMIT SODA SPRINGS**, SE of Soda Springs, (12-15-78)
 Tahoe City. **OUTLET GATES AND GATEKEEPER'S CABIN**, U.S. 89 at mouth of Truckee River, (12-13-72) PH0086037

plumas county

Blairsden vicinity. **PLUMAS-EUREKA MILL, JAMISON MINES DISTRICT**, W of Blairsden off Alt. U.S. 40 in Plumas-Eureka State Park, (7-16-73) PH0086070
 Chester vicinity. **WARNER VALLEY RANGER STATION**, N of Chester in Lassen Volcanic National Park, (4-3-78)
 Gold Lake vicinity. **LAKES BASIN PETROGLYPHS**, (5-6-71) PH0086061

riverside county

Banning. **GILMAN RANCH**, 1937 W. Gilman St., (11-17-77) g.
 Blythe vicinity. **BLYTHE INTAGLIOS**, N of Blythe, (8-22-75)
 Corona. **CARNEGIE, ANDREW, LIBRARY**, 8th and Main Sts., (6-29-77)
 Lake Elsinore. **CRESCENT BATHHOUSE**, 201 W. Graham Ave., (7-30-75)
 Palm Springs vicinity. **ANDREAS CANYON (RINCON VILLAGE)**, (1-8-73) PH0086088
 Palm Springs vicinity. **TAHQUITZ CANYON**, (10-31-72) PH0086142 g.
 Perris vicinity. **BUTTERCUP FARMS PICTOGRAPHIROCK SHELTER AREA**, 1 mi. NW of Perris on U.S. 395, (5-3-76)
 Riverside. **ALL SOULS UNIVERSALIST CHURCH**, 3657 Lemon St., (9-18-78)
 Riverside. **FEDERAL POST OFFICE**, 3720 Orange St., (11-20-78)
 Riverside. **HARADA HOUSE**, 3356 Lemon St., (9-15-77)
 Riverside. **HERITAGE HOUSE (BETTNER HOUSE)**, 8193 Magnolia Ave., (2-28-73) PH0086100 g.
 Riverside. **MISSION INN**, 3649 7th St., (5-14-71) PH0086126 NHL.
 Riverside. **RIVERSIDE MUNICIPAL AUDITORIUM AND SOLDIER'S MEMORIAL BUILDING**, 3485 7th St., (3-31-78)
 Riverside. **SAN PEDRO, LOS ANGELES, & SALT LAKE R.R. DEPOT**, 3751 Vine St., (4-18-77)
 Temecula vicinity. **MURRIETA CREEK ARCHEOLOGICAL AREA**, (4-24-73) PH0086134
 Torres-Martinez Indian Reservation. **MARTINEZ HISTORICAL DISTRICT (MARTINEZ INDIAN AGENCY)**, (5-17-73) PH0086118
 Twentynine Palms vicinity. **BARKER DAM**, SW of Twentynine Palms in Joshua Tree National Monument, (10-29-75) HAER.
 Twentynine Palms vicinity. **DESERT QUEEN MINE**, S of Twentynine Palms in Joshua Tree National Monument, (1-17-76)

Twentynine Palms vicinity. **RYAN HOUSE AND LOST HORSE WELL**, S of Twentynine Palms in Joshua Tree National Monument, (6-5-75)

Valerie vicinity. **COACHELLA VALLEY FISH TRAPS**, (6-13-72) PH0086096

sacramento county

Carmichael vicinity. **NISENAN VILLAGE SITE**, SE of Carmichael at Oak and California Sts., (3-21-78)

Folsom. **FOLSOM POWERHOUSE**, Off Folsom Blvd. in Folsom Lake State Recreation Area, (10-2-73) PH0086185

Galt. **BREWSTER HOUSE**, 206 5th St., (6-23-78)

Galt. **UTAH CONDENSED MILK COMPANY PLANT**, 621 3rd St., (8-3-78)

Locke. **LOCKE HISTORIC DISTRICT**, Bounded on the W by the Sacramento River, on the N by Locke Rd., on the E by Alley St., and on the S by Levee St., (5-6-71) PH0086258

Locke vicinity. **DELTA MEADOWS SITE**, (11-5-71) PH0086177

Orangevale. **INDIAN STONE CORRAL**, Roughly bounded by Cherry Ave., Granite and Mountain Sts., and county line, (4-16-75)

Sacramento. **CALIFORNIA GOVERNOR'S MANSION**, 16th and H Sts., (11-10-70) PH0086193 HABS.

Sacramento. **CALIFORNIA STATE CAPITOL**, Between 10th and 16th and L and N Sts., (4-3-73) PH0086151

Sacramento. **COOLOT COMPANY BUILDING**, 812 J St., (9-20-78)

Sacramento. **CROCKER, E. B., ART GALLERY**, 216 O St., (5-6-71) PH0086169

Sacramento. **HEILBRON HOUSE**, 704 O St., (12-12-76)

Sacramento. **HUBBARD-UPSON HOUSE**, 1010 F St., (12-2-77)

Sacramento. **JOE MOUND**, (10-14-71) PH0086207

Sacramento. **JOHNSON, J. NEELY, HOUSE**, 1029 F St., (9-13-76)

Sacramento. **OLD SACRAMENTO HISTORIC DISTRICT**, Jcts. of U.S. 40, 50, 99, and CA 16 and 24, (10-15-66) PH0086215 NHL; HABS; G.

Sacramento. **PONY EXPRESS TERMINAL (B. F. HASTINGS BUILDING)**, 1006 2nd St., (10-15-66) PH0086223 NHL.

Sacramento. **SACRAMENTO MEMORIAL AUDITORIUM**, 16th and J Sts., (3-29-78)

Sacramento. **SOUTHERN PACIFIC RAILROAD COMPANY'S SACRAMENTO DEPOT**, 5th and I Sts., (4-21-75)

Sacramento. **STANFORD-LATHROP HOUSE**, 800 N St., (12-9-71) PH0086231 HABS.

Sacramento. **SUTTER'S FORT**, 2701 L St., (10-15-66) PH0086240 NHL.

Sacramento. **TRAVELERS' HOTEL**, 428 J St., (10-19-78)

Sacramento. **VAN VOORHIES HOUSE**, 925 G St., (11-17-77)

Sacramento. **WOODLAKE SITE**, (5-6-71) PH0086266

san benito county

San Juan Bautista. **ANZA HOUSE (JUAN DE ANZA HOUSE)**, 3rd and Franklin Sts., (4-15-70) PH0065510 NHL; HABS.

San Juan Bautista. **CASTRO, JOSE, HOUSE**, S side of the Plaza, (4-15-70) PH0065528 NHL; HABS.

San Juan Bautista. **SAN JUAN BAUTISTA PLAZA HISTORIC DISTRICT**, Buildings surrounding plaza at Washington, Mariposa, and 2nd Sts., (12-8-69) PH0112241 NHL; HABS; G.

Soledad vicinity. **CHALONE CREEK ARCHEOLOGICAL SITES**, E of Soledad, (8-31-78)

san bernardino county

RUSSIAN VILLAGE DISTRICT, Reference—see Los Angeles County

Barstow. **HARVEY HOUSE RAILROAD DEPOT (CASA DEL DESIERTO)**, Santa Fe Depot, (4-3-75)

Big Bear City vicinity. **WASHINGTON, HENRY, SURVEY MARKER**, S of Big Bear City in San Bernardino National Forest, (5-12-75)

Chine vicinity. **YORBA-SLAUGHTER ADOBE**, 5.5 mi. S of Chine at 17127 Pomona Rincon Rd., (7-7-75)

Cucamonga. **RAINS, JOHN, HOUSE (RANCHO CUCAMONGA)**, 7869 Vineyard Ave., (4-24-73) PH0065552

Neddles vicinity. **TOPOCK MAZE ARCHEOLOGICAL SITE**, E of Needles, (10-5-78)

Needles vicinity. **PIUTE PASS ARCHEOLOGICAL DISTRICT**, NW of Needles, (8-14-73) PH0065544

Redlands. **A. K. SMILEY PUBLIC LIBRARY**, 125 W. Vine St., (12-12-76)

Redlands and vicinity. **MILL CREEK ZANJA**, Sylvan Blvd. E to Mill Creek Rd., (5-12-77)

San Bernardino vicinity. **CROWDER CANYON ARCHEOLOGICAL DISTRICT**, N of San Bernardino on CA 138, (6-16-76)

Twentynine Palms vicinity. **COW CAMP**, SW of Twentynine Palms in Joshua Tree National Monument, (10-29-75)

Twentynine Palms vicinity. **KEYS DESERT QUEEN RANCH (MCHANEY RANCH)**, SW of Twentynine Palms in Joshua Tree National Monument, (10-30-75) HAER.

Twentynine Palms vicinity. **WALL STREET MILL**, S of Twentynine Palms in Joshua Tree National Monument, (11-12-75)

Yermo vicinity. **CALICO MOUNTAINS ARCHEOLOGICAL DISTRICT**, (3-30-73) PH0065536

san diego county

FAGES-DE ANZA TRAIL-SOUTHERN EMIGRANT ROAD (ANZA-BORREGO DESERT STATE PARK), Anza-Borrego Desert State Park, (1-29-74) PH0065625 (also in Imperial County)

Camp Pendleton. **LAS FLORES ADOBE**, Stuart Mesa Rd., about 7 mi. N of jct. with Vandergrift Blvd., (11-24-68) PH0086339 NHL.

Camp Pendleton. **SANTA MARGARITA RANCHHOUSE**, Off Vandergrift Blvd., (5-6-71) PH0065765

Camp Pendleton vicinity. **LAS FLORES SITE**, SW of Camp Pendleton in Las Flores Creek Valley, (8-19-75)

Coronado. **HOTEL DEL CORONADO**, 1500 Orange Ave., (10-14-71) PH0065650 NHL; HABS.

Julian. **ROBINSON HOTEL**, 2032 Main St., (6-23-78)

La Jolla. **LA JOLLA WOMEN'S CLUB**, 715 Silverado St., (11-5-74) PH0065676 HABS.

La Jolla. **RED REST AND RED ROOST COTTAGES**, 1187 and 1179 Coast Blvd., (3-15-76)

La Jolla. **SCRIPPS, GEORGE H., MEMORIAL MARINE BIOLOGICAL LABORATORY**, 8602 La Jolla Shores Dr., (11-10-77)

National City. **BRICK ROW**, "A" Ave., between 9th and 10th Sts., (7-16-73) PH0065595 HABS.

National City. **GRANGER HALL**, 1700 E. 4th St., (3-18-75)

National City. **ST. MATTHEW'S EPISCOPAL CHURCH**, 521 E. 8th St., (10-25-73) PH0065749 HABS.

Oak Grove. **OAK GROVE BUTTERFIELD STAGE STATION**, 13 mi. NW of Warner Springs on CA 79, (10-15-66) PH0065714 NHL; HABS.

Oceanside. **LIBBY, CHARLES, HOUSE**, 636 Rockledge St., (7-12-78)

Oceanside vicinity. **SAN LUIS REY MISSION CHURCH**, 4 mi. E of Oceanside on CA 76, (4-15-70) PH0112046 NHL; HABS.

Pine Valley vicinity. **BEAR VALLEY ARCHEOLOGICAL SITE**, (7-30-74) PH0065579

Ramona vicinity. **CASTLE, THE**, W of Ramona, (3-30-78)

San Diego. **CALIFORNIA QUADRANGLE (PANAMA-CALIFORNIA INTERNATIONAL EXPOSITION)**, Balboa Park-El Prado Area, (5-17-74) PH0065587 NHL; G.

San Diego. **CHAPLAIN'S HOUSE**, 836 Washington St., (11-24-78)

San Diego. **DAVIS, WILLIAM HEATH, HOUSE**, 227 11th St., (2-15-74) PH0065609 HABS.

San Diego. **EL PRADO COMPLEX**, Balboa Park, (12-12-76)

San Diego. **ESTUDILLO HOUSE**, 4000 Mason St., (4-15-70) PH0065617 NHL.

San Diego. **FORD BUILDING**, Balboa Park, Palisades Area, (4-26-73) PH0065633

San Diego. **INDEPENDENT ORDER OF ODD FELLOWS BUILDING**, 526 Market St., (1-31-78) HABS.

San Diego. **INITIAL POINT OF BOUNDARY BETWEEN U.S. AND MEXICO**, S of Imperial Beach off Monument Rd., (9-6-74) PH0088749

San Diego. **KLAUBER, MELVILLE, HOUSE**, 3060 6th Ave., (11-13-74) PH0065668

San Diego. **LONG-WATERMAN HOUSE**, 2408 1st Ave., (6-14-76) HABS.

San Diego. **MARSTON, GEORGE W., HOUSE**, 3525 7th Ave., (12-16-74) PH0065684 HABS.

San Diego. **MISSION BEACH ROLLER COASTER**, 3000 Mission Blvd., (12-27-78)

San Diego. **OLD MISSION DAM**, N side of Mission St.-Gorge Rd., (10-15-66) PH0065692 NHL.

San Diego. **OLD POINT LOMA LIGHTHOUSE**, Included in Cabrillo National Monument, (6-27-74) PH0065706 HABS.

San Diego. **OLD TOWN SAN DIEGO HISTORIC DISTRICT**, (9-3-71) PH0065722 G.

San Diego. **SAN DIEGO PRESIDIO**, Presidio Park, (10-15-66) PH0065731 NHL.

San Diego. **SANTA FE DEPOT (UNION STATION)**, 1050 Kettner St., (6-26-72) PH0065757 HABS.

San Diego. **SORRENTO VALLEY SITE**, Sorrento Valley Rd., (10-21-75)

San Diego. **SPRECKELS THEATRE BUILDING**, 123 W. Broadway, (5-28-75) HABS.

San Diego. **STAR OF INDIA**, San Diego Embarcadero, (11-13-66) PH0112054 NHL.

San Diego. **TEMPLE BETH ISRAEL**, 1502 2nd Ave., (5-22-78) HABS.

San Diego. **U.S. COURTHOUSE**, 325 W. F St., (1-29-75)

San Diego. **VILLA MONTEZUMA (JESSE SHEPARD HOUSE)**, 1925 K St., (5-6-71) PH0065781 HABS.

San Diego vicinity. **BALBOA PARK**, (12-22-77) NHL.

San Diego vicinity. **CABRILLO NATIONAL MONUMENT**, 10 mi. from San Diego off

- U.S. 10, near S tip of Point Loma, (10-15-66) PH0069825
- San Diego vicinity. *MISSION SAN DIEGO DE ALCALA*, 5 mi. E of Old Town San Diego on Friars Rd., (4-15-70) PH0111881 NHL.
- Spring Valley. *BANCROFT, HUBERT H., RANCHHOUSE*, Bancroft Dr. off CA 94, (10-15-66) PH0065561 NHL.
- Vista vicinity. *GUAJOME RANCH HOUSE*, 2.5 mi. NE of Vista, (4-15-70) PH0065641 NHL.
- Warner Springs vicinity. *WARNER'S RANCH*, 4 mi. S of Warner Springs, (10-15-66) PH0065790 NHL; HABS.
- san francisco county*
- San Francisco. *ALCATRAZ*, Alcatraz Island, (6-23-76) HABS.
- San Francisco. *BANK OF ITALY*, 552 Montgomery St., (6-2-78) NHL.
- San Francisco. *BEIDEMAN PLACE*, 33-35, 33-35 Beideman Pl., (3-8-73) PH0065919
- San Francisco. *BEIDEMAN PLACE*, 45-57, 45-57 Beideman Pl., (3-8-73) PH0065960
- San Francisco. *CALVARY PRESBYTERIAN CHURCH*, 2501-2515 Fillmore St., (5-3-78)
- San Francisco. *CITY OF PARIS BUILDING*, 181-199 Geary St., (1-23-75)
- San Francisco. *EDDY STREET, 1840-1842*, 1840-1842 Eddy St., (3-8-73) PH0066028
- San Francisco. *FERRY STATION POST OFFICE BUILDING*, Embarcadero at Mission St., (12-1-78)
- San Francisco. *FEUSIER OCTAGON HOUSE*, 1067 Green St., (3-24-74) PH0065862 HABS.
- San Francisco. *FITZHUGH BUILDING*, 384 Post St., (1-20-76)
- San Francisco. *FLOOD, JAMES C., MANSION*, California and Mason Sts., (11-13-66) PH0065871 NHL; HABS.
- San Francisco. *FORT MASON HISTORIC DISTRICT*, Portion of Fort Mason N and E of Franklin St. and McArthur Ave., (4-25-72) PH0065889
- San Francisco. *FORT POINT NATIONAL HISTORIC SITE*, N tip of San Francisco Peninsula on U.S. 101 and I 480, (10-16-70)
- San Francisco. *GEARY THEATRE*, 415 Geary St., (5-27-75)
- San Francisco. *GOLDEN GATE PARK CONSERVATORY*, Mount Link, N of John F. Kennedy Dr. at E end of Golden Gate Park, (10-14-71) PH0065897 HABS; G.
- San Francisco. *GOODMAN BUILDING*, 1117 Geary Blvd., (6-18-75)
- San Francisco. *HAAS-LILIENTHAL HOUSE*, 2007 Franklin St., (7-2-73) PH0065901 HABS.
- San Francisco. *HALLIDIE BUILDING*, 130 Sutter St., (11-19-71) PH0065927 HABS.
- San Francisco. *HASLETT WAREHOUSE*, 680 Beach St., (3-28-75)
- San Francisco. *INTERNATIONAL HOTEL*, 848 Kearny St., (6-15-77)
- San Francisco. *JACKSON SQUARE HISTORIC DISTRICT*, Roughly bounded by Broadway on N, Sansome St. on E, Washington St. on S, and Columbus Ave. on W, (11-18-71) PH0065935 HABS.
- San Francisco. *JESSIE STREET SUBSTATION*, 222-226 Jessie St., (9-6-74) PH0065943
- San Francisco. *LOTTA CRABTREE FOUNTAIN*, Market, Geary, and Kearny Sts., (6-20-75)
- San Francisco. *MCELROY OCTAGON HOUSE*, 2645 Gough St., (2-23-72) PH0065846 HABS.
- San Francisco. *MILLS BUILDING AND TOWER*, 220 Montgomery St. and 220 Bush St., (4-13-77)
- San Francisco. *MISSION DOLORES (MISSION SAN FRANCISCO DE ASIS)*, 320 Dolores St., (3-16-72) PH0065951 HABS.
- San Francisco. *MYRTLE STREET FLATS*, 234-248 Myrtle St., (6-14-76)
- San Francisco. *OLD U.S. MINT*, 5th and Mission Sts., (10-15-66) PH0065978 NHL; HABS.
- San Francisco. *PHELPS, ABNER, HOUSE*, 329 Divisadero St., (5-6-71) PH0065803 HABS.
- San Francisco. *POINT LOBOS ARCHEOLOGICAL SITE*, Off Point Lobos Ave., (11-7-76)
- San Francisco. *PRESIDIO*, Northern tip of San Francisco Peninsula on U.S. 101 and I 480, (10-15-66) PH0066079 NHL; HABS.
- San Francisco. *PUMPING STATION NO. 2, SAN FRANCISCO FIRE DEPARTMENT AUXILIARY WATER SUPPLY SYSTEM*, N end of Van Ness Ave., (5-13-76) HAER.
- San Francisco. *ALMA* (scow schooner), 2905 Hyde St. (Hyde St. Pier), (10-10-75)
- San Francisco. *SAN FRANCISCO CABLE CARS*, (10-15-66) PH0066061 NHL.
- San Francisco. *SAN FRANCISCO CIVIC CENTER HISTORIC DISTRICT*, roughly bounded by Golden Gate Ave., 7th Franklin, Hayes and Markets Sts., (10-10-78)
- San Francisco. *SAN FRANCISCO NATIONAL GUARD ARMORY AND ARSENAL*, 1800 Mission St., (11-14-78)
- San Francisco. *BALCLUTHA*, Pier 41 East, (11-7-76)
- San Francisco. *C. A. THAYER* (schooner), San Francisco Maritime State Historic Park, (11-13-66) PH0066001 NHL.
- San Francisco. *SCHOENSTEIN AND COMPANY PIPE ORGAN FACTORY*, 3101 20th St., (11-14-78)
- San Francisco. *SCOTT STREET, NO. 1239-1245*, 1239-1245 Scott St., (3-8-73) PH0065994
- San Francisco. *SCOTT STREET, NO. 1249-1251*, 1249-1251 Scott St., (3-8-73) PH0066036
- San Francisco. *SCOTT STREET, 1321*, 1321 Scott St., (3-8-73) PH0066010
- San Francisco. *SCOTT STREET, 1331-1335*, 1331-1335 Scott St., (3-8-73) PH0065838
- San Francisco. *EUREKA*, San Francisco Maritime State Historic Park, 2905 Hyde St., (4-24-73) PH0065854
- San Francisco. *HERCULES* (tugboat), San Francisco Maritime State Historic Park, (1-17-75)
- San Francisco. *STADTMULLER HOUSE*, 819 Eddy St., (7-19-76)
- San Francisco. *SUTTER STREET, 1813-1813B*, 1813-1813B Sutter St., (3-8-73) PH0065986
- San Francisco. *WAPAMA*, San Francisco Maritime State Historic Park, 2905 Hyde St., (4-24-73) PH0066095
- San Francisco. *U.S. CUSTOMHOUSE*, 555 Battery St., (1-29-75)
- San Francisco. *U.S. POST OFFICE AND COURTHOUSE*, NE corner of 7th and Mission Sts., (10-14-71) PH0066052
- San Francisco. *UNION FEERY DEPOT*, Embarcadero at Market St., (12-1-78)
- San Francisco. *WEBSTER STREET, 1735-1737*, 1735-1737 Webster St., (3-8-73) PH0066044
- San Francisco. *WHITTIER MANSION*, 2090 Jackson St., (4-26-76)
- San Francisco vicinity. *FARALLONE ISLANDS*, 28 mi. W of San Francisco, (3-8-77)
- san joaquin county*
- Lockeford. *LOCKE HOUSE AND BARN*, 19960 W. Elliott Rd., (6-19-72) PH0076201
- Stockton. *EL DORADO ELEMENTARY SCHOOL*, Harding Way and Pacific Ave., (8-15-77)
- Stockton. *GEW, WONG K., MANSION*, 345 W. Clay St., (9-20-78)
- Stockton. *NIPPON HOSPITAL*, 25 S. Commerce St., (9-18-78)
- Stockton. *OLD WEBER SCHOOL*, 55 W. Flora St., (7-16-73) PH0076210
- Stockton. *ROGERS, MOSES, HOUSE*, 921 S. San Joaquin St., (4-26-78)
- Stockton. *STOCKTON SAVINGS AND LOAN SOCIETY BANK*, 301 E. Main St., (10-19-78)
- Tracy. *WEST SIDE BANK*, 47 W. 6th St., (12-12-78)
- san luis obispo county*
- Atascadero. *ADMINISTRATION BUILDING, ATASCADERO COLONY*, 6500 Palma Ave., (11-17-77)
- Nipomo. *DANA ADOBE*, S end of Oak Glen Ave., (5-6-71) PH0076236 HABS.
- San Luis Obispo vicinity. *CORRAL DE PIEDRA*, S of San Luis Obispo on Price Canyon Rd., (5-22-78)
- San Luis Obispo vicinity. *PORT SAN LUIS SITE*, S of San Luis Obispo, (5-22-78)
- San Luis Obispo vicinity. *RANCHO CANADA DE LOS OSOS Y PECHO Y ISLAY*, S of San Luis Obispo between Point San Luis and Diablo Canyon, (6-20-75)
- San Miguel. *CALEDONIA ADOBE*, 0.5 mi. S of 10th St., (7-14-71) PH0076228
- San Miguel. *MISSION SAN MIGUEL*, U.S. 101, (7-14-71) PH0076252 HABS.
- San Simeon vicinity. *HEARST SAN SIMEON ESTATE*, 3 mi. NE of San Simeon, (6-22-72) PH0076244 NHL.
- san mateo county*
- Alhambra. *WATKINS-CARTAN HOUSE*, 25 Isabella Ave., (3-30-78) HABS.
- Belmont. *RAVSTON, WILLIAM C., HOUSE*, College of Notre Dame campus, (11-15-66) PH011929 NHL; HABS.
- Burlingame. *BURLINGAME RAILROAD STATION*, Burlingame Ave. and California Dr., (4-19-78) HABS.
- Half Moon Bay vicinity. *JOHNSTON, JAMES, HOUSE*, Higgins-Purisima Rd., (5-9-73) PH0076279 G.
- Hillsborough. *CAROLANDS, THE*, 565 Remillard Dr., (10-21-75)
- Menlo Park. *MENLO PARK RAILROAD STATION*, 1100 Merrill St., (10-1-74) PH0076295
- Millbrae. *SOUTHERN PACIFIC DEPOT*, 21 E. Millbrae Ave., (9-1-78)
- Pacifica. *SANCHEZ ADOBE PARK*, Linda Mar Blvd., 1 mi. E of CA 1, (4-13-76)
- Pescadero vicinity. *GREEN OAKS RANCH HOUSE*, 13 mi. S of Pescadero on CA 1, (11-21-76)
- Portola Valley. *CASA DE TABLETA*, 3915 Alpine Rd., (8-14-73) PH0076261
- Portola Valley. *OUR LADY OF THE WAYSIDE*, 930 Portola Rd., (11-22-77) HABS.
- Portola Valley. *PORTOLA VALLEY SCHOOL*, 775 Portola Rd., (6-28-74) PH0076309
- Princeton vicinity. *ARCHEOLOGICAL SITE, SMA-151*, W of Princeton, (2-23-78)

Redwood City. **LATHROP HOUSE**, 627 Hamilton St., (4-11-73) PH0076287
 Redwood City. **REDWOOD CITY HISTORIC COMMERCIAL BUILDINGS**, Broadway and Main Sts., (11-7-77) HABS.
 Redwood City. **SAN MATEO COUNTY COURTHOUSE**, Broadway, (12-13-77) HABS.
 San Bruno vicinity. **SAN FRANCISCO BAY DISCOVERY SITE**, 4 mi. W of San Bruno via Skyline Dr. and Sneath Lane, (5-23-68) PH0076325 NHL.
 San Gregorio. **SAN GREGORIO HOUSE**, Old Stage Rd., (5-6-77) HABS.
 Woodside. **INDEPENDENCE HALL**, 129 Albion Ave., (8-3-78)
 Woodside vicinity. **BOURN-ROTH ESTATE (FILOLI)**, 3.7 mi. NW of Woodside off Canada Rd., (8-28-75) HABS.

san mato county

Pescadero vicinity. **PIGEON POINT LIGHTHOUSE**, S of Pescadero at Pigeon Point off CA 1, (3-8-77) HABS.

santa barbara county

Lompoc. **MISSION DE LA PURISIMA CONCEPCION DE MARIA SANTISIMA SITE**, Bounded by Locust Ave., city limits, E and G Sts., (5-5-78)
 Lompoc vicinity. **LA PURISIMA MISSION**, 4 mi. E of Lompoc, near jct. of CA 1 and 150, (4-15-70) PH0076341 NHL; HABS.
 Los Alamos vicinity. **LOS ALAMOS RANCH HOUSE**, 3 mi. W of Los Alamos on old U.S. 101, (4-15-70) PH0111945 NHL.
 New Cuyama vicinity. **EASTERN SIERRA MADRE RIDGE ARCHEOLOGICAL DISTRICT**, S of New Cuyama, (12-19-78)
 Santa Barbara. **EL PASEO AND CASA DE LA GUERRA**, 808-818 State St., 813-819 Anacapa St., and 9-25 E. de la Guerra St., (2-2-77)
 Santa Barbara. **GONZALEZ, RAFAEL, HOUSE (VHAY HOUSE)**, 835 Laguna St., (4-15-70) PH0076376 NHL; HABS.
 Santa Barbara. **SANTA BARBARA MISSION**, 2201 Laguna St., (10-15-66) PH0076350 NHL; HABS.
 Santa Barbara. **SANTA BARBARA PRESIDIO**, Roughly bounded by Carrillo, Garden, De la Guerra and Anacapa Sts., (11-26-73) PH0076368 HABS.
 Santa Barbara vicinity. **HAMMOND'S ESTATE SITE**, E of Santa Barbara, (5-19-78)
 Santa Barbara vicinity. **HOPE, THOMAS, HOUSE**, 399 Nogal Dr., (12-1-78)
 Santa Barbara vicinity. **PAINTED CAVE**, (12-5-72) PH0076333

santa clara county

Alviso. **ALVISO HISTORIC DISTRICT, PORT OF, (SAN JOSE)**, 18th-19th C., (10-9-73) PH0076473
 Cupertino. **LE PETIT TRIANON**, De Anza College campus, (11-15-72) PH0076431 G.
 Cupertino vicinity. **WOODHILLS**, S of Cupertino on Prospect Rd., (12-20-78)
 Gilroy. **OLD CITY HALL**, 7410 Monterey St., (4-16-75)
 Gilroy Hot Springs vicinity. **COYOTE CREEK ARCHEOLOGICAL DISTRICT**, (10-14-71) PH0076392
 Gilroy vicinity. **NORRIS, FRANK, CABIN**, 10 mi. W of Gilroy off CA 152, (10-15-66) PH0076414 NHL.
 Los Altos vicinity. **GRIFFIN, WILLARD, HOUSE AND CARRIAGE HOUSE**, 12345 S. El Monte Ave., (4-13-77)
 Los Gatos. **FORBES MILL ANNEX**, CA 17, (7-31-78)

Los Gatos. **MCCULLAGH-JONES HOUSE**, 18000 Overlook Rd., (10-29-74) PH0076457
 Los Gatos vicinity. **KOTANI-EN GARDEN**, W of Los Gatos, (11-7-76)
 Morgan Hill. **VILLA MIRA MONTE**, 17860 Monterey Rd., (5-25-78)
 Morgan Hill vicinity. **POVERTY FLAT SITE**, (2-23-72) PH0076481
 Mountain View. **RENGSTORFF, HENRY A., HOUSE**, 1737 Stierlin Rd., (6-13-78)
 Palo Alto. **DOWNING, T. B., HOUSE**, 706 Cowper St., (10-30-73) PH0076406
 Palo Alto. **HOSTESS HOUSE**, W of University Ave. underpass of El Camino Real, (7-30-76)
 Palo Alto. **SQUIRE, JOHN ADAM, HOUSE**, 900 University Ave., (3-6-72) PH0076490
 Palo Alto vicinity. **HANNA-HONEYCOMB HOUSE**, 737 Frenchman's Rd., (11-7-78)
 San Jose. **ASHWORTH-REMILLARD HOUSE**, 755 Story Rd., (12-12-76)
 San Jose. **CIVIC ART GALLERY (OLD POST OFFICE)**, 110 Market St., (1-29-73) PH0076384
 San Jose. **FIRST UNITARIAN UNIVERSALIST CHURCH**, 160 N. 3rd St., (11-17-77)
 San Jose. **HAYES MANSION**, 200 Edenvale Ave., (8-1-75)
 San Jose. **PERALTA, LUIS MARIA, ADOBE**, 184 W. St. John St., (10-15-73) PH0076449
 San Jose. **ROBERTO-SUNOL ADOBE**, 770 Lincoln Ave., (3-17-77)
 San Jose. **ST. JOSEPH'S ROMAN CATHOLIC CHURCH**, Market and San Fernando Sts., (8-26-77)
 San Jose. **WINCHESTER HOUSE**, 525 S. Winchester Blvd., (8-7-74) PH0076503
 San Jose vicinity. **NEW ALMADEN**, 14 mi. S of San Jose on CR G8, (10-15-66) PH0076422 NHL; HABS.
 San Jose vicinity. **WE AND OUR NEIGHBORS CLUBHOUSE**, S of San Jose at 15460 Union Ave., (12-20-78)
 Santa Clara. **MORSE, CHARLES COPELAND, HOUSE**, 981 Fremont St., (4-13-77)
 Saratoga. **VILLA MONTALVO**, 14800 Montalvo Rd., (5-1-78)
 Saratoga vicinity. **WELCH-HURST**, 15800 Sanborn Rd., (9-18-78) HABS.
 Stanford. **HOOVER, LOU HENRY, HOUSE**, 623 Mirada Rd., (1-30-78)

santa cruz county

Capitola. **HIHN BUILDING (SUPERINTENDENT'S OFFICE)**, 201 Monterey Ave., (3-20-73) PH0076520
 Felton. **FELTON COVERED BRIDGE**, Covered Bridge Rd., (6-19-73)
 Felton. **FELTON PRESBYTERIAN CHURCH**, 6299 Gushee St., (4-6-78)
 Santa Cruz. **GOLDEN GATE VILLA**, 924 3rd St., (7-24-75)
 Santa Cruz. **LIVE OAK RANCH**, 105 Mentel Ave., (7-10-75)
 Santa Cruz. **MISSION HILL AREA HISTORIC DISTRICT**, Mission St., (5-17-76)
 Santa Cruz. **NEARY-RODRIGUEZ ADOBE**, 130-134 School St., (2-24-75)
 Santa Cruz. **OCTAGON BUILDING**, Corner of Front and Cooper Sts., (3-24-71) PH0076546
 Scotts Valley. **SCOTT, HIRAM D., HOUSE**, 4603 Scotts Valley Dr., (4-13-77)
 Watsonville vicinity. **CASTRO, JOSE JOAQUIN, ADOBE**, NW of Watsonville at 184 Old Adobe Rd., (12-12-76)
 Watsonville vicinity. **WATSONVILLE-LEE ROAD SITE (CA-SCR-107)**, (5-28-76)

shasta county

LOOMIS VISITOR CENTER, BLDG. 43, Lassen Volcanic National Park, (2-25-75)
NOBLES EMIGRANT TRAIL, Reference—see Lassen County
 Burney vicinity. **LAKE BRITTON ARCHEOLOGICAL DISTRICT**, 10 mi. N of Burney in Lassen National Forest, (4-14-75)
 Chester vicinity. **HORSESHOE LAKE RANGER STATION**, N of Chester in Lassen Volcanic National Park, (5-5-78)
 Cottonwood. **COTTONWOOD HISTORIC DISTRICT**, (7-16-73) PH0076562
 Cottonwood vicinity. **READING ADOBE SITE**, Adobe Lane, 5 mi. E of the center of Cottonwood, (7-14-71) PH0076619
 French Gulch. **FRENCH GULCH HISTORIC DISTRICT**, Along both sides of French Gulch Rd., (3-24-72) PH0076589
 Lassen Volcanic National Park. **LOOMIS VISITOR CENTER, BUILDING 43**, Lassen Volcanic National Park, (2-25-75)
 Millville vicinity. **COW CREEK PETROGLYPHS**, (11-5-71) PH0076571
 Millville vicinity. **DERSCHE-TAYLOR PETROGLYPHS**, (10-14-71) PH0111872
 Mineral vicinity. **PROSPECT PEAK FIRE LOOKOUT**, NE of Mineral, (3-30-78)
 Mineral vicinity. **SUMMIT LAKE RANGER STATION**, NE of Mineral in Lassen Volcanic National Park, (4-3-78)
 Redding. **OLD CITY HALL BUILDING**, 1313 Market St., (11-14-78)
 Redding. **PINE STREET SCHOOL**, 1135 Pine St., (3-21-78)
 Redding vicinity. **BENTON TRACT SITE**, (11-12-71) PH0076554
 Redding vicinity. **OLSEN PETROGLYPHS**, (3-24-71) PH0076601
 Shasta. **SHASTA STATE HISTORIC PARK**, U.S. 299, (10-14-71) PH0076627
 Whiskeytown. **TOWER HOUSE DISTRICT**, Whiskeytown National Recreation Area, (7-2-73) PH0076635

sierra county

Gold Lake vicinity. **HAWLEY LAKE PETROGLYPHS**, (5-6-71) PH0076643
 Loyalton vicinity. **KYBURZ FLAT SITE**, (11-12-71) PH0076651
 Truckee vicinity. **SARDINE VALLEY ARCHEOLOGICAL DISTRICT**, (5-6-71) PH0076660
 Verdi vicinity. **STAMPEDE SITE**, (10-14-71) PH0076678

siskiyou county

Dorris vicinity. **LOWER KLAMATH NATIONAL WILDLIFE REFUGE**, Lower Klamath Lake, E of Dorris, (10-15-66) PH0076708 NHL. (also in Klamath County, OR)
 Fort Jones. **FORT JONES HOUSE (LOUIS HELLER STUDIO)**, Main St., (4-22-76)
 Sawyers Bar. **SAWYERS BAR CATHOLIC CHURCH**, Klamath National Forest, (7-7-78)
 Sawyers Bar vicinity. **WHITE'S GULCH ARRASTRA**, E of Sawyers Bar, (12-22-78)
 Tulelake vicinity. **CAPTAIN JACK'S STRONGHOLD**, S of Tulelake, Lava Beds National Monument, (9-20-73) PH0076686
 Tulelake vicinity. **HOSPITAL ROCK**, S of Tulelake, Lava Beds National Monument, (10-2-73) PH0076694
 Tulelake vicinity. **THOMAS-WRIGHT BATTLE SITE**, S of Tulelake in Lava Beds National Monument, (11-15-78)
 Yreka. **WEST MINER STREET-THIRD STREET HISTORIC DISTRICT**, 102-402

- W. Miner St. and 122-419 3rd St., (12-11-72) PH0076716
- solano county*
- Benicia. *BENICIA ARSENAL*, Army Point and I-680, (11-7-76) HABS.
- Benicia. *BENICIA CAPITOL-COURTHOUSE*, 1st and G Sts., (12-71) PH0076724
- Benicia. *CROOKS MANSION*, 285 W. G St., (11-14-78) HABS.
- Benicia. *OLD MASONIC HALL*, 106 W. J St., (3-16-72) PH0076741
- Benicia vicinity. *SS JEREMIAH O'BRIEN*, E of Benicia at Suisun Bay, (7-7-78)
- Collinsville vicinity. *HASTINGS ADOBE*, NE of Collinsville off CA 68, (6-13-72) PH0076732
- Rio Vista vicinity. *DELTA KING*, 3 mi. (4.8 km) N of Rio Vista on CA 84, (3-31-78)
- Suisun City. *SUISUN MASONIC LODGE NO. 55*, 623 Main St., (12-18-78)
- Suisun vicinity. *MARTIN, SAMUEL, HOUSE*, 293 Suisun Valley Rd., (5-26-77)
- Vacaville. *VACAVILLE TOWN HALL*, 620 E. Main St., (9-18-78)
- Vacaville vicinity. *PENA ADOBE*, 2 mi. SW of Vacaville on I 80, (1-7-72) PH0076759
- Vallejo. *MARE ISLAND NAVAL SHIPYARD*, (5-15-75) NHL.
- Vallejo. *VALLEJO CITY HALL AND COUNTY BUILDING BRANCH*, 734 Marin St., (11-7-76)
- Vallejo. *VALLEJO OLD CITY HISTORIC DISTRICT*, Sonoma Blvd., and Monterey, Carolina, and York Sts., (3-20-73) PH0076767
- sonoma county*
- Bodega Bay vicinity. *BODEGA BAY*, (12-18-73) PH0086282
- Bodega Bay vicinity. *RANCH SITE, THE*, (7-14-71) PH0086363
- Bodega vicinity. *WATSON SCHOOL*, 15000 Bodega Hwy., (8-18-78)
- Cloverdale. *CLOVERDALE RAILROAD STATION*, Railroad Ave., (12-12-76)
- Fort Ross vicinity. *FORT ROSS*, N of Fort Ross on CA 1, (10-15-66) PH0086312 NHL; HABS; G.
- Fort Ross vicinity. *FORT ROSS COMMANDER'S HOUSE*, N of Fort Ross on CA 1, Fort Ross State Historical Monument, (4-15-70) PH0112232 NHL; G.
- Glen Ellen vicinity. *LONDON, JACK, RANCH*, 0.4 mi. W of Glen Ellen in Jack London Historical State Park, (10-15-66) PH0086321 NHL.
- Healdsburg vicinity. *DRY CREEK-WARM SPRINGS VALLEYS ARCHEOLOGICAL DISTRICT*, NW of Healdsburg, (12-9-77)
- Healdsburg vicinity. *WALTERS RANCH*, 6 mi. S of Healdsburg at 6050 Westside Rd., (10-7-77)
- Jenner vicinity. *DUNCAN'S LANDING SITE*, (11-12-71) PH0086304
- Petaluma. *OLD PETALUMA OPERA HOUSE*, 147-149 Kentucky St., (12-22-78)
- Petaluma vicinity. *PETALUMA ADOBE*, 4 mi. E of Petaluma on Casa Grande Rd., (4-15-70) PH0086355 NHL; HABS.
- Santa Rosa. *BURBANK, LUTHER, HOUSE AND GARDEN*, 200 Santa Rosa Ave., (10-15-66) PH0086291 NHL.
- Santa Rosa. *HOTEL LA ROSE*, 5th and Wilson Sts., (8-3-78)
- Santa Rosa. *MCDONALD MANSION*, 1015 McDonald Ave., (3-1-74) PH0086347
- Sebastopol vicinity. *GOLD RIDGE FARM*, W of Sebastopol, (12-14-78)
- Sebastopol vicinity. *LLANO ROAD ROADHOUSE*, 4353 Gravenstein Hwy. S., (5-22-78)
- Sonoma. *SONOMA DEPOT*, 284 1st St. W., (4-3-75)
- Sonoma. *SONOMA PLAZA*, Center of Sonoma, (4-3-75) PH0069833 NHL; HABS.
- Sonoma. *VALLEJO ESTATE*, Corner of Spain and W. 3rd Sts., (6-29-72) PH0086380
- Stewarts Point vicinity. *SALT POINT STATE PARK ARCHEOLOGICAL DISTRICT*, (3-24-71) PH0086371
- stanislaus county*
- Knights Ferry and vicinity. *KNIGHTS FERRY*, On Stanislaus River 2 mi. from Stanislaus/Calaveras county line off CA 108/120, (4-23-75)
- La Grange vicinity. *GOLD DREDGE*, S of La Grange, (12-16-71) PH0086398
- Modesto. *MCHENRY MANSION*, 906 15th St., (4-4-78)
- tehama county*
- Mineral. *PARK HEADQUARTERS, LASSEN VOLCANIC NATIONAL PARK*, off CA 36, (10-3-78)
- Red Bluff. *ODD FELLOWS BUILDING*, 342 Oak St., (12-12-76)
- trinity county*
- Weaverville. *WEAVERVILLE HISTORIC DISTRICT*, Both sides of Main St., (10-14-71) PH0086401 G.
- tulare county*
- SHORTY LOVELACE HISTORIC DISTRICT*. Reference—see Fresno County
- Allensworth and vicinity. *ALLENSWORTH HISTORIC DISTRICT*, Town of Allensworth and its environs along CA 43, (2-23-72) PH0086410
- Lone Pine vicinity. *SMITHSONIAN INSTITUTION SHELTER*, W of Lone Pine on Sequoia National Park, (3-8-77)
- Mineral King vicinity. *BARTON-LACKEY CABIN*, N of Mineral King in Kings Canyon National Park, (3-30-78)
- Mineral King vicinity. *GENERALS' HIGHWAY STONE BRIDGES*, N of Mineral King in Sequoia National Park, (9-13-78)
- Mineral King vicinity. *PEAR LAKE SKI HUT*, N of Mineral King in Sequoia National Park, (5-5-78)
- Mineral King vicinity. *QUINN RANGER STATION*, S of Mineral King on Sequoia National Park, (4-13-77)
- Silver City vicinity. *HOCKETT MEADOW RANGER STATION*, S of Silver City in Sequoia National Park, (4-27-78)
- Three Rivers vicinity. *ASH MOUNTAIN ENTRANCE SIGN*, N of Three Rivers in Sequoia National Park, (4-27-78)
- Three Rivers vicinity. *CATTLE CABIN*, NE of Three Rivers on Sequoia National Park, (9-15-77)
- Three Rivers vicinity. *GIANT FOREST LODGE HISTORIC DISTRICT*, NE of Three Rivers in Sequoia National Park, (5-5-78)
- Three Rivers vicinity. *GIANT FOREST VILLAGES-CAMP KAWAHEH HISTORIC DISTRICT*, N of Three Rivers in Sequoia National Park, (5-22-78)
- Three Rivers vicinity. *GROENFELDT SITE*, Sequoia and Kings Canyon National Parks, (3-30-78)
- Three Rivers vicinity. *HOSPITAL ROCK*, NE of Three Rivers, (8-29-77)
- Three Rivers vicinity. *MORO ROCK STAIRWAY*, N of Three Rivers in Sequoia National Park, (12-29-78)
- Three Rivers vicinity. *SQUATTER'S CABIN*, NE of Three Rivers, (3-8-77)
- Three Rivers vicinity. *THARP'S LOG*, NE of Three Rivers, (3-8-77)
- Visalia. *THE PIONEER*, 27000 S. Mooney Blvd., (5-5-77)
- Wilsonia vicinity. *CABIN CREEK RANGER RESIDENCE AND DORMITORY*, SE of Wilsonia on Generals Hwy. in Sequoia National Park, (4-27-78)
- tuolumne county*
- Jamestown. *EMPORIUM*, 735 Main St., (2-17-78)
- Lee Vining vicinity. *GREAT SIERRA MINE HISTORIC SITE*, W of Lee Vining in Yosemite National Park, (5-24-78)
- Lee Vining vicinity. *MCCAULEY CABIN*, W of Lee Vining at Tuolumne Meadows, (3-8-77)
- Lee Vining vicinity. *TIOGA PASS ENTRANCE STATION*, SW of Lee Vining in Yosemite National Park, (12-14-78)
- Lee Vining vicinity. *TUOLUMNE MEADOWS*, SW of Lee Vining in Yosemite National Park, (11-30-78)
- Lee Vining vicinity. *TUOLUMNE MEADOWS RANGER STATIONS AND COMFORT STATIONS*, SW of Lee Vining in Yosemite National Park, (12-18-78)
- Long Barn vicinity. *QUAIL SITE*, N of Long Barn in Stanislaus National Forest, (3-10-75)
- Sonora. *TUOLUMNE COUNTY JAIL*, 156 W. Bradford St., (11-7-78)
- Sonora vicinity. *COLUMBIA HISTORIC DISTRICT*, 4 mi. NW of Sonora on CA 49, (10-15-66) PH0086436 NHL; HABS.
- Strawberry vicinity. *CHINAMAN MORTAR SITE*, W of Strawberry in Stanislaus National Forest, (6-20-75)
- Tuolumne vicinity. *NIAGARA CAMP*, NE of Tuolumne in Stanislaus National Forest, (6-6-75)
- Yosemite Village vicinity. *GREAT SIERRA WAGON ROAD*, N of Yosemite Village, (8-25-78)
- ventura county*
- Newbury Park. *GRAND UNION HOTEL (STAGECOACH INN)*, 51 Ventu Park Rd., (12-30-75)
- Oxnard. *OXNARD PUBLIC LIBRARY (OXNARD CHAMBER OF COMMERCE)*, 424 S. C St., (7-27-71) PH0086444
- Oxnard vicinity. *CALLEGUAS CREEK SITE (CA-EN-110)*, SE of Oxnard, (5-19-76)
- Port Hueneme. *BERYLWOOD*, Ventura Rd., (9-15-77)
- San Buenaventura. *MISSION SAN BUENAVENTURA AND MISSION COMPOUND SITE*, Bounded by Poli St., Ventura and Santa Clara Aves., and Palm St., (4-10-75) HABS.
- Santa Susana vicinity. *BURRO FLATS PAINTED CAVE*, S of Santa Susana, (5-5-76)
- Simi. *COLONY HOUSE*, 137 Strathearn Pl., (9-18-78)
- Simi vicinity. *SIMI ADOBE-STRATHEARN HOUSE*, 137 Strathearn Pl., (5-19-78)
- Ventura. *BARD, ELIZABETH, MEMORIAL HOSPITAL*, 121 N. Fir St., (11-11-77)
- Ventura. *DUDLEY HOUSE*, 4085 Telegraph Rd., (5-12-77)
- Ventura. *SAN BUENAVENTURA MISSION AQUEDUCT*, 234 Canada Larga Rd., (3-7-75)
- Ventura. *SAN MIGUEL CHAPEL SITE*, 292 E. Thompson Blvd., (7-20-78)
- Ventura. *VENTURA COUNTY COURTHOUSE*, 501 Poli St., (8-19-71) PH0086452

yolo county

- Broderick. **FIRST PACIFIC COAST SALMON CANNERY SITE**, On the Sacramento River, opposite the foot of K St., (4-6-74) PH0111937 NHL.
- Brooks vicinity. **CANON SCHOOL**, 0.5 mi. N of Brooks, (6-13-72) PH0086461
- Davis. **DRESBACH-HUNT-BOYER HOUSE**, 604 2nd St., (9-13-76)
- Davis. **SOUTHERN PACIFIC RAILROAD STATION**, H and 2nd Sts., (11-7-76)
- Rumsey. **RUMSEY TOWN HALL**, CA 16 at Manzanita St., (6-19-72) PH0086487
- Woodland. **GIBSON, WILLIAM B., HOUSE**, 512 Gibson Rd., (11-7-76)
- Woodland. **PORTER BUILDING**, 501-511 Main St., (11-30-78)
- Woodland. **WOODLAND OPERA HOUSE**, 320 2nd St., (11-5-71) PH0086495 g.
- Woodland vicinity. **MOORE, JAMES, HOUSE**, SW of Woodland, (11-16-78)
- Woodland vicinity. **NELSON RANCH**, CA 18C between CA 113 and 102, (7-17-72) PH0086479

yuba county

- Marysville. **BOK KAI TEMPLE**, Yuba River Levee at D St., (5-21-75)
- Marysville. **DECKER-JEWETT BANK**, 212 D St., (12-22-76)
- Marysville. **ELLIS BUILDING**, 100 D St., (12-22-76)
- Marysville. **PACKARD LIBRARY**, 301 4th St., (12-18-78)
- Marysville. **RAMIREZ, JOSE MANUEL, HOUSE**, 220 5th St., (1-17-76)
- North San Juan vicinity. **OREGON CREEK COVERED BRIDGE**, 3 mi. NE of North San Juan over Oregon Creek, (5-30-75)
- Woodleaf. **WOODLEAF HOTEL**, Marysville-La Porte Rd., (4-9-75)

COLORADO

arapahoe county

- Strasburg vicinity. **COMANCHE CROSSING OF THE KANSAS PACIFIC RAILROAD**, On Union Pacific Railroad tracks E of the Strasburg depot, (8-10-70) PH0066109

archuleta county

- Antonito vicinity. **CUMBRES AND TOLTEC SCENIC RAILROAD (DENVER AND RIO GRANDE WESTERN RAILROAD)**, Between Antonito and Chama, NM, (2-16-73) g. (also in Conejos County, CO, and Rio Arriba County, NM)
- Chimney Rock vicinity. **CHIMNEY ROCK ARCHEOLOGICAL SITE**, San Juan National Forest, 2 mi. E of the Piedra River and 1.5 mi. N of CO 151, (8-25-70) PH0066117

baca county

- Springfield. **SPRINGFIELD SCHOOLHOUSE**, 281 W. 7th Ave., (10-5-77)

bent county

- Las Animas. **BENT COUNTY COURTHOUSE**, Bounded by Carson and Bent Aves., 7th and 8th Sts., (1-2-76)

boulder county

- Boulder. **CHAUTAUQUA AUDITORIUM**, Chautauqua Park, (1-21-74) PH0066125
- Boulder. **COLORADO CHAUTAUQUA**, Chautauqua Park, (3-21-78)
- Boulder. **HIGHLAND SCHOOL**, 885 Arapahoe Ave., (12-18-78)
- Boulder. **SQUIRES-TOURTELLOTT**, quires-Tourtellot, co 0cf 0i09 1019 Spruce St., (8-10-78)

- Longmont. **ST. STEPHEN'S EPISCOPAL CHURCH**, 1881, 470 Main St., (2-24-75)
- Lyons. **FIRST CONGREGATIONAL CHURCH OF LYONS**, High and 4th Sts., (12-12-76)
- Lyons. **LYONS RAILROAD DEPOT**, 400 block of Broadway, (12-2-74) PH0066133
- Ward vicinity. **MODOC MILL**, N of Ward, (12-27-78)

chaffee county

- Buena Vista. **GRACE EPISCOPAL CHURCH**, Main and Park Ave., (1-20-78)
- Buena Vista vicinity. **VICKSBURG MINING CAMP**, 15 mi. NW of Buena Vista on SR 390, (3-8-77)
- Granite vicinity. **LITTLEJOHN MINE COMPLEX**, SW of Granite, (12-27-78)
- Poncha Springs vicinity. **HUTCHINSON RANCH**, 2 mi. E of Poncha Springs on U.S. 50, (5-11-73) PH0066168
- Salida vicinity. **OHIO-COLORADO SMELTING AND REFINING COMPANY SMOKESTACK**, NE of Salida at jct. of SR 150 and 152, (1-11-76)

clear creek county

- Georgetown. **ALPINE HOSE COMPANY NO. 2**, 507 5th St., (1-25-73) PH0066176
- Georgetown. **GRACE EPISCOPAL CHURCH**, Taos St., between 4th and 5th Sts., (8-14-73) PH0066206
- Georgetown. **HAMILL HOUSE**, Argentine and 3rd Sts., (5-31-72) PH0066214 g.
- Georgetown. **HOTEL DE PARIS**, Alpine St., (4-28-70) PH0066222 g.
- Georgetown. **MCCLELLAN HOUSE**, 919 Taos St., (12-5-72) PH0066257
- Georgetown. **TOLL HOUSE (JULIUS G. POHLE HOUSE)**, S side of Georgetown adjacent to I 70, (12-18-70) PH0066281 g.
- Georgetown-Silver Plume vicinity. **GEORGETOWN-SILVER PLUME HISTORIC DISTRICT**, (11-13-66) PH0066192 NHL; g.
- Georgetown vicinity. **ORE PROCESSING MILL AND DAM**, 1 mi. SW of Georgetown off I 70, (5-6-71) PH0066265 g.
- Idaho Springs. **ARGO TUNNEL AND MILL**, 2517 Riverside Dr., (1-31-78)
- Silver Plume. **SILVER PLUME DEPOT**, Off I 70, (5-6-71) PH0066273
- Silver Plume vicinity. **LEBANON AND EVERETT MINE TUNNELS**, NE of Silver Plume, adjacent to I 70 right-of-way, (10-7-71) PH0066231 g.

conejos county

- CUMBRES AND TOLTEC SCENIC RAILROAD (DENVER AND RIO GRANDE WESTERN RAILROAD)**, Reference—see Archuleta County PH0066290
- Antonito. **ENGINE NO. 463**, Off U.S. 285, (5-12-75)
- Antonito. **WARSHAUER MANSION**, 515 River St., (8-30-74) PH0066303
- La Jara. **LA JARA DEPOT**, Broadway and Main Sts., (5-12-75)
- Sanford vicinity. **PIKE'S STOCKADE**, 4 mi. E of Sanford on CO 136, (10-15-66) PH0066150 NHL.

costilla county

- Fort Garland. **FORT GARLAND**, On CO 159, 1 block S of U.S. 10/160, (2-26-70) PH0066311 g.
- San Luis. **PLAZA DE SAN LUIS DE LA CULEBRA**, CO 159, (12-22-78)
- San Luis. **SMITH-GALLEGO HOUSE**, Main St., (4-14-75)

custer county

- Westcliffe. **HOPE LUTHERAN CHURCH**, 310 S. 3rd St., (1-31-78)

denver county

- Denver. **ALL SAINTS EPISCOPAL CHURCH**, 2222 W. 32nd Ave., (6-23-78)
- Denver. **AURARIA 9TH STREET HISTORIC DISTRICT**, (3-26-73) PH0066320 g.
- Denver. **BAILEY HOUSE**, 1600 Ogden St., (9-18-78)
- Denver. **BELCARO (PHIPPS HOUSE)**, 3400 Belcaro Dr., (2-10-75) HABS.
- Denver. **BOSTON BUILDING**, 828 17th St., (9-18-78) HABS.
- Denver. **BRINKER COLLEGIATE INSTITUTE**, 1725-1727 Tremont Pl., (10-28-77)
- Denver. **BROWN, MOLLY, HOUSE**, 1340 Pennsylvania St., (2-1-72) PH0066346 g.
- Denver. **BROWN PALACE HOTEL**, 17th St. and Tremont Pl., (4-28-70) PH0066354
- Denver. **BYERS-EVANS HOUSE**, 1310 Bannock St., (8-25-70) PH0066362
- Denver. **CATHEDRAL OF THE IMMACULATE CONCEPTION**, NE corner of Colfax Ave. and Logan St., (3-3-75)
- Denver. **CENTRAL PRESBYTERIAN CHURCH**, 1660 Sherman St., (11-21-74) PH0066389 HABS.
- Denver. **CHRIST METHODIST EPISCOPAL CHURCH**, 2201 Ogden St., (11-7-76)
- Denver. **CIVIC CENTER**, Between Grant and Delaware Sts., S of 13th Ave., (2-27-74) PH0066397 HABS.
- Denver. **COLORADO GOVERNOR'S MANSION**, 400 E. 8th Ave., (12-3-69) PH0066516
- Denver. **CONSTITUTION HALL (FIRST NATIONAL BANK BUILDING)**, 1507 Blake St., (8-25-70) PH0066401
- Denver. **CORNWALL APARTMENTS**, 1317 Ogden St., 912 E. 13th Ave., (10-8-76)
- Denver. **CRESWELL MANSION**, 1244 Grant St., (11-25-77)
- Denver. **CROKE-PATTERSON-CAMPBELL MANSION**, 428-430 E. 11th Ave., (9-19-73) PH0066419 HABS.
- Denver. **CURRY-CHUCOVICH HOUSE**, 1439 Court Pl., (6-9-78)
- Denver. **CURTIS-CHAMPA STREETS DISTRICT**, Roughly bounded by Arapahoe, 30th, California, and 24th Sts., (4-1-75)
- Denver. **DANIELS AND FISHER TOWER**, 1101 16th St., (12-3-69) PH0066427
- Denver. **DENVER DRY GOODS COMPANY BUILDING**, 16th and California Sts., (1-9-78)
- Denver. **DENVER MINT**, W. Colfax Ave. and Delaware St., (2-1-72) PH0066435
- Denver. **ELITCH THEATRE**, W. 38th Ave. and Tennyson St., (3-21-78)
- Denver. **EMMANUEL SHEARITH ISRAEL CHAPEL (EMMANUEL EPISCOPAL CHAPEL)**, 1201 10th St., (12-1-69) PH0066443
- Denver. **EQUITABLE BUILDING**, 730 17th St., (1-9-78)
- Denver. **EVANS MEMORIAL CHAPEL**, University of Denver campus, (12-27-74) PH0066451
- Denver. **FIELD, EUGENE, HOUSE**, 715 S. Franklin St., (11-1-74) PH0066460 HABS.
- Denver. **FISHER, WILLIAM G., HOUSE**, 1600 Logan St., (11-20-74) PH0066478 HABS.
- Denver. **FITZROY PLACE**, 2160 S. Cook St., (2-20-75)
- Denver. **FORD, BARNEY L., BUILDING**, 1514 Blake St., (6-24-76)

Denver. *FOSTER, A. C., BUILDING*, 912 16th St., (1-9-78)
 Denver. *FOUR-MILE HOUSE*, 715 S. Forest St., (12-3-69) PH0066494 HABS.
 Denver. *GHOST BUILDING*, 500-518 15th St., (1-9-78)
 Denver. *GRANT-HUMPHREYS MANSION*, 770 Pennsylvania St., (9-30-70) PH0066508 HABS.
 Denver. *HUMBOLDT STREET HISTORIC DISTRICT*, Humboldt St. between E. 10th and E. 12th Sts., (12-29-78)
 Denver. *IDEAL BUILDING*, 821 17th St., (6-9-77)
 Denver. *KITTREDGE BUILDING*, 511 16th St., (12-2-77)
 Denver. *LARIMER SQUARE*, 1400 block of Larimer St., (5-7-73) PH0066524
 Denver. *LEFEVRE, OWEN E., HOUSE*, 1311 York St., (8-13-76)
 Denver. *LORETTO HEIGHTS ACADEMY*, 3001 S. Federal Blvd., (9-18-75)
 Denver. *MARNE, THE*, 1572 Race St., (11-21-74) PH0066532
 Denver. *MASONIC TEMPLE BUILDING*, 1614 Welton St., (11-22-77)
 Denver. *MOFFAT STATION*, 2105 15th St., (10-22-76)
 Denver. *MOORE, DORA, ELEMENTARY SCHOOL*, E. 9th Ave. and Corona St., (6-9-78)
 Denver. *PEARCE-MCALLISTER COTTAGE*, 1880 Gaylord St., (6-20-72) PH0088765 g.
 Denver. *PUBLIC SERVICE BUILDING*, 910 15th St., (7-20-78)
 Denver. *RICHTHOFEN CASTLE*, 7020 E. 12th Ave., (4-21-75)
 Denver. *SCHLEIER, GEORGE, MANSION*, 1665 Grant St., (11-17-77)
 Denver. *SCHMIDT, GEORGE, HOUSE*, 2345 7th St., (10-29-76)
 Denver. *SMITH'S IRRIGATION DITCH*, Washington Park, (10-8-76)
 Denver. *ST. ANDREWS EPISCOPAL CHURCH*, 2015 Glenarm Pl., (3-18-75)
 Denver. *ST. ELIZABETH'S CHURCH*, 1062 11th St., (12-1-69) PH0066541
 Denver. *ST. ELIZABETH'S RETREAT CHAPEL (CATHOLIC)*, 2825 W. 32nd Ave., (5-24-76)
 Denver. *ST. JOHN'S CATHEDRAL*, 14th and Washington Sts., (8-1-75)
 Denver. *ST. MARK'S PARISH CHURCH*, 1160 Lincoln St., (9-18-75)
 Denver. *SUGAR BUILDING*, 1530 16th St., (2-17-78)
 Denver. *TEARS-MCFARLANE HOUSE*, 1200 Williams St., (1-11-76)
 Denver. *TEMPLE EMANUEL*, 24 Curtis St., (10-10-78)
 Denver. *THOMAS, H. H., HOUSE*, 2104 Glenarm Pl., (5-30-75)
 Denver. *TIVOLI BREWERY COMPANY*, 1320-1348 10th St., (4-11-73) PH0066583 HAER.
 Denver. *TRAMWAY BUILDING*, 1100 14th St., (1-5-78)
 Denver. *TREAT HALL*, E. 18th Ave. and Pontiac St., (8-10-78)
 Denver. *TRINITY UNITED METHODIST CHURCH*, E. 18th Ave. and Broadway, (7-28-70) PH0066559
 Denver. *U.S. POST OFFICE AND FEDERAL BUILDING*, 18th and Stout Sts., (3-20-73) HABS.
 Denver. *UNION STATION*, 17th St. at Wynkoop, (11-20-74) PH0066567
 Denver. *VINE STREET HOUSES*, 1415, 1429, 1435, 1441, 1453 Vine St., (12-16-74) PH0066591

Denver. *WESTSIDE NEIGHBORHOOD*, 1311-1466 Lipan St., 1305-1370 Kalamath St., 931-1126 W. 14th Ave., 1312-1438 on E side of Maraposa St., and 1008-1118 on N side of W. 13th Ave., (4-17-75)
 Denver. *WOOD-MORRIS-BONFILS HOUSE*, 707 Washington St., (12-4-74) PH0066605
 Denver. *ZANG, ADOLPH, MANSION*, 709 Clarkson St., (11-23-77)

dolores county

Rico. *RICO CITY HALL*, NE corner of Commercial and Mantz Sts., (12-31-74) PH0066613

douglas county

Castle Rock. *CASTLE ROCK DEPOT*, 420 Elbert St., (10-11-74) PH0066621
 Castle Rock. *DOUGLAS COUNTY COURTHOUSE*, 301 Wilcox St., (12-12-76)
 Denver vicinity. *BEAR CANON AGRICULTURAL DISTRICT*, S of Denver on both sides of CO 105 from CO 67 S to Jarre Creek, (10-29-75)
 Larkspur vicinity. *SPRING VALLEY SCHOOL*, E of Larkspur at Spring Valley and Lorraine Rds., (12-18-78)
 Palmer Lake vicinity. *GLEN GROVE SCHOOL*, N of Palmer Lake off Perry Park Rd., (11-5-74) PH0066648
 Palmer Lake vicinity. *QUICK, BEN, RANCH AND FORT*, 6695 W. Plum Creek Rd., (10-1-74) PH0066664
 Sedalia vicinity. *CHURCH OF ST. PHILIP-IN-THE-FIELD AND BEAR CANON CEMETERY*, 5 mi. S of Sedalia on CO 105, (4-11-73) PH0066630
 Sedalia vicinity. *INDIAN PARK SCHOOL*, 10 mi. (16 km) W of Sedalia on CO 67, (2-8-78)
 Sedalia vicinity. *KINNER, JOHN, HOUSE*, 6694 Perry Park Rd., (10-11-74) PH0066656

eagle county

McCoy vicinity. *WATERWHEEL*, SE of McCoy at Colorado River, (4-11-77)
 Wolcott. *WOLCOTT STAGE STATION*, N bank of Eagle River off CO 131, (8-22-75)

el paso county

Colorado Springs. *ALAMO HOTEL*, 128 S. Tejon St., (9-14-77)
 Colorado Springs. *CLAREMONT*, 21 Broadmoor Ave., (4-13-77)
 Colorado Springs. *EL PASO COUNTY COURTHOUSE*, 215 S. Tejon St., (9-29-72) PH0066681 g.
 Colorado Springs. *GLEN EYRIE*, 3280 N. 30th St., (4-21-75) PH0111279
 Colorado Springs. *McALLISTER HOUSE*, 423 N. Cascade Ave., (8-14-73) PH0066699
 Colorado Springs vicinity. *PIKES PEAK*, 15 mi. W of Colorado Springs in Pike National Forest, (10-15-66) PH0066249 NHL.
 Colorado Springs vicinity. *PIONEER CABIN*, 11 mi. N of Colorado Springs off I 25 on grounds of U.S. Air Force Academy, (1-27-75)
 Manitou Springs. *BRIARHURST (WILLIAM A. BELL HOUSE)*, 404 Manitou Ave., (4-23-73) PH0066672
 Manitou Springs. *MIRAMONT (FRANCOLON'S CASTLE)*, 9 Capitol Hill, (4-11-77)

garfield county

Glenwood Springs. *HOTEL COLORADO*, 526 Pine St., (5-26-77)

gilpin county

Central City. *CENTRAL CITY HISTORIC DISTRICT*, (10-15-66) PH0086975 NHL; HABS; G.
 Central City. *CENTRAL CITY OPERA HOUSE*, Eureka St., (1-18-73) PH0086983
 Central City. *TELLER HOUSE*, Eureka St., (1-18-73) PH0086991

grand county

Grand Lake. *KAUFFMAN HOUSE*, NW corner of Pitkin and Lake Ave., (11-21-74) PH0087009
 Grand Lake vicinity. *GRAND RIVER DITCH*, N of Grand Lake, (9-29-76)
 Grand Lake vicinity. *HOLZWARTH HISTORIC DISTRICT*, N of Grand Lake on Trail Ridge Rd., (12-2-77)
 Grand Lake vicinity. *LULU CITY SITE*, N of Grand Lake on Trail Ridge Rd., (9-14-77)
 Grand Lake vicinity. *NORTH INLET SHELTER CABIN*, 6 mi. E of Grand Lake in Rocky Mountain National Park, (10-22-76)
 Grand Lake vicinity. *SHADOW MOUNTAIN LOOKOUT*, SE of Grand Lake in Rocky Mountain National Park, (8-2-78)

gunnison county

Crested Butte. *CRESTED BUTTE*, Town of Crested Butte, (5-29-74) PH0087017

hinsdale county

Lake City. *LAKE CITY HISTORIC DISTRICT*, CO 149, (12-1-78)

huerfano county

Walsenburg. *HUERFANO COUNTY COURTHOUSE AND JAIL*, 400 Main St., (4-23-73) PH0087025 g.

jefferson county

Arvada. *ARVADA FLOUR MILL*, 5580 Wadsworth Blvd., (4-24-75) g.
 Buffalo Creek. *BLUE JAY INN*, Hwy. 126, (10-1-74) PH0087041
 Buffalo Creek. *LA HACIENDA (JOHN L. JEROME SUMMER ESTATE)*, On SR off U.S. 285, (7-20-73) PH0087092
 Buffalo Creek vicinity. *GREEN MERCANTILE STORE*, NW of Buffalo Creek, (10-1-74)
 Buffalo Creek vicinity. *GREEN MOUNTAIN RANCH*, S of Buffalo Creek on Hwy. 126, (10-1-74) PH0087068
 Evergreen. *HIWAN HOMESTEAD*, Meadow Dr., (4-9-74) PH0087076
 Evergreen. *HUMPHREY HOUSE*, 620 S. Soda Creek Rd., (12-31-74) PH0087084
 Golden. *ASTOR HOUSE HOTEL (LAKE HOUSE, CASTLE ROCK HOUSE)*, 822 12th St., (3-1-73) PH0087033
 Golden. *COLORADO NATIONAL GUARD ARMORY*, 1301 Arapahoe St., (12-18-78)
 Golden vicinity. *MOUNT VERNON HOUSE (ROBERT W. STEELE HOUSE)*, About 1 mi. S of Golden city limits at jct. of I 70, CO 26 and Mount Vernon Canyon Rd., (11-20-70) PH0087114 HABS.
 Golden vicinity. *ROONEY RANCH*, S of Golden, jct. of Rooney Rd. and Alameda Pkwy., (2-13-75)
 Lakewood vicinity. *STONE HOUSE*, S of Lakewood off of S. Wadsworth Blvd., (5-1-75)
 Littleton vicinity. *HILDEBRANDE RANCH*, 7 mi. SW of Littleton off Deer Creek Canyon Rd., (3-13-75)
 Morrison. *MORRISON HISTORIC DISTRICT*, CO 8, (9-28-76)
 Morrison. *MORRISON SCHOOLHOUSE*, 226 Spring St., (9-4-74) PH0087106

Pine and South Platte. **NORTH FORK HISTORIC DISTRICT**, Both sides of South Platte River from Pine to South Platte, in Pike National Forest, (10-9-74) PH0087122
 Wheat Ridge. **PIONEER SOD HOUSE**, 4610 Robb St., (3-14-73) PH0087149
 Wheat Ridge. **RICHARDS MANSION**, 5349 W. 27th Ave., (9-15-77)

kit carson county

Burlington. **ELITCH GARDENS CAROUSEL (KIT CARSON COUNTY CAROUSEL)**, Kit Carson County Fairgrounds, (12-19-78)

la plata county

Durango. **DURANGO-SILVERTON NARROW-GAUGE RAILROAD**, Right-of-way between Durango and Silverton, (10-15-66) PH0087203 NHL. (also in San Juan County)
 Durango vicinity. **UTE MOUNTAIN UTE MANCOS CANYON HISTORIC DISTRICT**, Ute Mountain Ute Indian Reservation, (5-2-72) PH0087211 (also in Montezuma County)

lake county

Leadville. **DEXTER CABIN**, 912 Harrison Ave., (8-25-70) PH0087157
 Leadville. **HEALY HOUSE**, 912 Harrison Ave., (8-25-70) PH0087165 G.
 Leadville. **LEADVILLE HISTORIC DISTRICT**, (10-15-66) PH0087173 NHL; G.
 Twin Lakes. **TWIN LAKES DISTRICT**, Both sides of CO 82, (7-30-74) PH0087190
 Twin Lakes vicinity. **INTERLAKEN RESORT DISTRICT**, E of Twin Lakes off CO 82, (8-7-74) PH0087181

larimer county

Estes Park. **ELKHORN LODGE**, 530 W. Elkhorn Ave., (12-27-78)
 Estes Park. **STANLEY HOTEL**, 333 Wonder View Ave., (5-26-77)
 Estes Park vicinity. **LEIFFER HOUSE**, S of Estes Park off CO 7, (8-2-78)
 Estes Park vicinity. **MILLS, ENOS, HOMESTEAD CABIN**, S of Estes Park off CO 7, (5-11-73) PH0087238
 Estes Park vicinity. **MORAIN LODGE**, W of Estes Park off U.S. 36 on Bear Lake Rd., (10-8-76)
 Estes Park vicinity. **WHITE, WILLIAM ALLEN, CABINS**, W of Estes Park at Moraine Park Visitor Center in Rocky Mountain National Park, (10-25-73) PH0087254
 Fort Collins. **AMMONS HALL**, Colorado State University campus, (6-15-78)
 Fort Collins. **ANDREWS HOUSE**, 324 E. Oak St., (12-15-78)
 Fort Collins. **VERY HOUSE**, 328 W. Mountain Ave., (6-24-72) PH0087220 G.
 Fort Collins. **BAKER HOUSE**, 304-304 1/2 E. Mulberry St., (7-20-78)
 Fort Collins. **BOTANICAL AND HORTICULTURAL LABORATORY**, Colorado State University campus,
 Fort Collins. **BOUTON, JAY H., HOUSE**, 113 N. Sherwood St., (12-18-78)
 Fort Collins. **FORT COLLINS POST OFFICE**, 201 S. College Ave., (1-30-78)
 Fort Collins. **FULLER, MONTEZUMA, HOUSE**, 226 W. Magnolia St., (12-15-78)
 Fort Collins. **MCHUGH-ANDREWS HOUSE**, 202 Remington St., (12-27-78)
 Fort Collins. **OLD TOWN FORT COLLINS**, Roughly bounded by College Ave., Mountain, Pine, Willow, and Walnut Sts., (8-2-78)
 Fort Collins. **SPRUCE HALL**, Colorado State University campus, (1-9-77)

Fort Collins vicinity. **LINDENMEIER SITE**, 28 mi. N of Fort Collins, 1.75 mi. S of Wyoming state line, (10-15-66) PH0087246 NHL.

Loveland vicinity. **CHASTEEN'S GROVE**, W of Loveland off U.S. 34, (9-6-78)

las animas county

RATON PASS, Reference—see *Coffax County*, NM PH0091740

Trinidad. **BACA HOUSE AND OUTBUILDING**, 300 block of Main St., (2-26-70) PH0087262 G.

Trinidad. **BLOOM, FRANK G., HOUSE**, 300 block of Main St., (2-26-70) PH0087271 G.

Trinidad. **CORAZON DE TRINIDAD**, Roughly bounded by Purgatoire River on N and W, Walnut St. on E, and 3rd, W. 1st, and Animas Sts. on S., (2-28-73) PH0087289

Trinidad. **JAFFA OPERA HOUSE (HAUSMAN DRUG)**, 100-116 W. Main St., (2-7-72) PH0087297

mesa county

Molina vicinity. **CONVICTS' BREAD OVEN**, W of Molina on CO65, (12-31-74) PH0087301

mineral county

Creede vicinity. **WAGON WHEEL GAP RAILROAD STATION**, SE of Creede at Wagon Wheel Gap off CO 149, (9-27-76)

moftat county

WHITE-INDIAN CONTACT SITE, Brown's Park, (3-8-77)

Brown's Park. **OLD LADORE SCHOOL**, By Green River on SR 318, (2-24-75)

Craig. **MARCIA** (pullman car), 341 E. Victory Way, (6-20-75)

Maybell vicinity. **TWO-BAR RANCH**, W of Maybell off CO 318, (2-17-78)

montezuma county

UTE MOUNTAIN UTE MANCOS CANYON HISTORIC DISTRICT, Reference—see *La Plata County*

Cortez vicinity. **HOVENWEEP NATIONAL MONUMENT**, NW of Cortez, (10-15-66) PH0049221 (also in San Juan County, UT)

Cortez vicinity. **MESA VERDE NATIONAL PARK**, 10 mi. E of Cortez on U.S. 160, (10-15-66) PH0087335

Cortez vicinity. **YUCCA HOUSE NATIONAL MONUMENT**, 12 mi. S of Cortez via U.S. 666, (10-15-66)

Dolores vicinity. **ESCALANTE RUIN**, W of Dolores, (11-20-75)

Pleasant View vicinity. **LOWRY RUIN**, 30 mi. NW of Cortez via U.S. 160, (10-15-66) PH0087327 NHL.

montrose county

Cimarron vicinity. **D&RG NARROW GAUGE TRESTLE**, NE of Cimarron, (6-18-76)

Montrose vicinity. **UTE MEMORIAL SITE**, 2 mi. S of Montrose on U.S. 550, (2-26-70) PH0087343

otero county

La Junta. **LINCOLN SCHOOL**, 300 block W. 3rd St., (9-13-78)

La Junta. **U.S. POST OFFICE**, 4th and Colorado Ave., (7-12-76)

La Junta vicinity. **BENT'S OLD FORT NATIONAL HISTORIC SITE**, 8 mi. W of Las Animas on CO 194, (10-15-66) PH0087351

ouray county

Ouray. **BEAUMONT HOTEL**, (10-30-73) PH0087360

Ouray. **OURAY CITY HALL AND WALSH LIBRARY**, 6th Ave. between 3rd and 4th Sts., (4-16-75) PH0049662

park county

Fairplay. **SOUTH PARK COMMUNITY CHURCH**, 6th and Hathaway Sts., (11-22-77)

Fairplay. **SOUTH PARK LAGER BEER BREWERY**, 3rd and Front Sts., (6-25-74) PH0087378

Fairplay. **SUMMER SALOON**, 3rd and Front Sts., (5-8-74) PH0087386

pitkin county

Aspen. **ARMORY HALL, FRATERNAL HALL**, 130 S. Galena St., (6-5-75) PH0150517

Aspen. **ASPEN COMMUNITY CHURCH**, 200 N. Aspen St., (5-12-75) PH0098353

Aspen. **PITKIN COUNTY COURTHOUSE**, 506 E. Main St., (5-12-75) PH0098396

Aspen. **STALLARD-WHEELER HOUSE**, 620 W. Bleeker St., (5-30-75)

Aspen. **WHEELER OPERA HOUSE**, 330 E. Hyman Ave., (8-21-72) PH0087416

Aspen vicinity. **ASHCROFT, COLORADO**, 12 mi. S of Aspen in White River National Forest, (5-12-75) PH0098388

Ghost Town. **INDEPENDENCE AND INDEPENDENCE MILL SITE**, On CO 82, in White River National Forest, (4-11-73) PH0087408

Redstone vicinity. **OSGOOD CASTLE (CLEVEHOLM)**, About 1 mi. S of Redstone on CO 133, (6-28-71) PH0087394

provers county

Lamar. **DAVIES HOTEL**, 122 N. Main, (10-19-78)

pueblo county

Penrose vicinity. **INDIAN PETROGLYPHS AND PICTOGRAPHS**, E of Penrose, (5-3-76)

Pueblo. **BAXTER HOUSE**, 325 W. 15th St., (2-17-78)

Pueblo. **BOWEN MANSION**, 229 W. 12th St., (1-9-78)

Pueblo. **GLASS, J. S., CLOTHING STORE**, 308 S. Union Ave., (9-18-78)

Pueblo. **HAZELHURST**, 905 Berkley Ave., (12-15-78)

Pueblo. **ORMAN-ADAMS HOUSE**, 102 W. Orman Ave., (7-13-76)

Pueblo. **PITKIN PLACE HISTORIC DISTRICT**, S side of 300 block W. Pitkin Pl., (1-31-78)

Pueblo. **PUEBLO COUNTY COURTHOUSE**, 10th and Main Sts., (6-27-75) PH0143138

Pueblo. **PUEBLO FEDERAL BUILDING**, 421 N. Main St., (1-3-78)

Pueblo. **QUAKER FLOUR MILL**, 102 S. Oneida St., (9-30-76) G.

Pueblo. **ROSEMOUNT**, 419 W. 14th St., (7-30-74) PH0087432

Pueblo. **UNION DEPOT**, Victoria and B Sts., (4-1-75) PH0088811

Pueblo. **VAIL HOTEL**, 217 S. Grand Ave., (12-18-78)

Pueblo vicinity. **GOODNIGHT BARN**, W of Pueblo at CO 96 W and Siloam Rd., (7-30-74) PH0087424

rio blanco county

Meeker. **ST. JAMES EPISCOPAL CHURCH**, 368 4th St., (3-30-78)

Meeker vicinity. **BATTLE OF MILK RIVER SITE**, 17 mi. NE of Meeker on Thornburgh Rd., (8-22-75) PH0228702

Meeker vicinity. **DUCK CREEK WICKIUP VILLAGE**, 36 mi. SW of Meeker, (11-20-75)

Rangely vicinity. **CANON PINTADO**, 12 mi. S of Rangely on CO 139, (10-6-75) PH0280097

Rangely vicinity. **CARROT MEN PICTOGRAPH SITE**, 17 mi. SW of Rangely off Rangely Dragon Rd., (8-22-75) PH0228699

Rangely vicinity. **FREMONT LOOKOUT FORTIFICATION SITE**, (11-20-74) PH0112020

routt county

Hahns Peak. **HAHNS PEAK SCHOOLHOUSE**, Main St., (2-15-74) PH0087441

Steamboat Springs. **STEAMBOAT SPRINGS DEPOT**, 39265 Routt County Rd., (12-20-78)

saguache county

La Garita vicinity. **CARNERO CREEK PICTOGRAPHS**, N of La Garita in Rio Grand National Forest, (6-5-75)

Saguache. **SAGUACHE SCHOOL AND JAIL BUILDINGS**, U.S. 285 and San Juan Ave., (5-2-75) PH0112011

Saguache vicinity. **SAGUACHE FLOUR MILL**, W of Saguache, (9-18-78)

san juan county

DURANGO-SILVERTON NARROW-GAUGE RAILROAD, Reference—see La Plata County

Silverton. **SILVERTON HISTORIC DISTRICT**, (10-15-66) PH0087459 NHL; g.

san miguel county

Telluride. **TELLURIDE HISTORIC DISTRICT**, (10-15-66) PH0087467 NHL; g.

Telluride vicinity. **SMUGGLER-UNION HYDROELECTRIC POWER PLANT**, SE of Telluride at Bridal Veil Falls, (12-27-79)

teller county

Cripple Creek. **CRIPPLE CREEK HISTORIC DISTRICT**, (10-15-66) PH0087475 NHL.

weld county

Greeley. **MEEKER MEMORIAL MUSEUM**, 1324 9th Ave., (2-26-70) PH0087491

Greeley. **WELD COUNTY COURTHOUSE**, 9th St. and 9th Ave., (1-9-78)

Platteville vicinity. **FORT VASQUEZ SITE**, On U.S. 85, (10-30-70) PH0087483 g.

yuma county

Wray vicinity. **BEECHER ISLAND BATTLEGROUND**, 16.5 mi. SE of Wray on Beecher Rd., (10-29-76)

CONNECTICUT

fairfield county

Bethel. **SEELYE, SETH, HOUSE**, 189 Greenwood Ave., (8-29-77)

Bridgeport. **BARNUM MUSEUM (BARNUM INSTITUTE OF SCIENCE AND HISTORY)**, 805 Main St., (11-7-72) PH0020842

Bridgeport. **BERKSHIRE NO. 7**, Bridgeport Harbor, (12-21-78)

Bridgeport. **BRIDGEPORT CITY HALL**, 202 State St., (9-19-77)

Bridgeport. **BROOKS, CAPT. JOHN, SR., HOUSE**, 199 Pembroke St., (10-15-70) PH0020869

Bridgeport. **ELMER S. DAILEY**, Bridgeport Harbor, (12-21-78)

Bridgeport. **HOTEL BEACH (HOTEL BARNUM)**, 140 Fairfield Ave., (12-14-78)

Bridgeport. **PALACE AND MAJESTIC THEATERS**, 1315-1357 Main St., (12-14-79)

Bridgeport. **PRISCILLA DAILEY**, Bridgeport Harbor, (12-21-78)

Bridgeport. **STERLING BLOCK-BISHOP ARCADE**, 993-1005 Main St., (12-20-78)

Danbury. **IVES, CHARLES, HOUSE**, 7 Mountainville Ave., (4-26-76)

Danbury. **OCTAGON HOUSE**, 21 Spring St., (5-7-73)

Danbury. **RIDER, JOHN, HOUSE**, 43 Main St., (11-23-77)

Darien. **MATHER, STEPHEN TYNG, HOUSE**, 19 Stephen Mather Rd., (10-15-66) NHL; HABS.

Darien. **POND-WEED HOUSE**, 2591 Post Rd., (10-11-78)

Fairfield. **BRONSON WINDMILL**, 3015 Bronson Rd., (12-29-71) PH0020851 HAER.

Fairfield. **FAIRFIELD HISTORIC DISTRICT**, Old Post Rd. from Post Rd. to Turney Rd., (3-24-71) PH0010618

Fairfield. **SOUTHPORT HISTORIC DISTRICT**, (3-24-71) PH0022811

Greenfield Hill. **GREENFIELD HILL HISTORIC DISTRICT**, (3-11-71) PH0012688 HAER.

Greenwich. **KNAPP TAVERN**, 243 E. Putnam Ave., (9-15-77)

Greenwich. **LYON, THOMAS, HOUSE**, W. Putnam Ave. and Byram Rd., (8-24-77)

Greenwich. **RIVERSIDE AVENUE BRIDGE**, Riverside Ave. and RR. tracks, (8-29-77) HAER.

Greenwich vicinity. **FRENCH FARM**, N of Greenwich at jct. of Lake Ave. and Round Hill Rd., (4-3-75)

Monroe. **MONROE CENTER HISTORIC DISTRICT**, CT 110 and CT 111, (8-19-77)

New Canaan. **ROGERS, JOHN, STUDIO**, 10 Cherry St., (10-15-66) PH0021377 NHL.

Norwalk. **LOCKWOOD-MATHEWS MANSION**, 295 West Ave., (12-30-70) PH0000744 NHL; HABS; g.

Norwalk. **SOUTH MAIN AND WASHINGTON STREETS HISTORIC DISTRICT**, 68-139 Washington St. and 2-24 S. Main St., (12-16-77)

Norwalk vicinity. **ROCK LEDGE**, S of Norwalk at 33, 40-42 Highland Ave., (8-2-77)

Redding. **PUTNAM MEMORIAL STATE PARK**, Jct. of Rtes. 58 (Black Rock Tpke.) and 107 (Park Rd.), (12-29-70) PH0022837

Ridgefield. **LOUNSBURY, PHINEAS CHAPMAN, HOUSE (GROVELAWN)**, 316 Main St., (10-3-75)

Ridgefield. **REMINGTON, FREDERIC, HOUSE**, (10-15-66) PH0112216 NHL.

Shelton. **PLUMB MEMORIAL LIBRARY**, 47 Wooster St., (11-7-78)

Stamford. **FORT STAMFORD SITE**, Westover Rd., (9-10-75)

Stamford. **HAIT, BENJAMIN, HOUSE**, 92 Hoycyc Rd., (11-30-78)

Stamford. **HOYT-BARNUM HOUSE**, 713 Bedford St., (6-11-69) PH0012696

Stamford. **OLD TOWN HALL**, Jct. of Atlantic Bank, and Main Sts., (6-2-72) PH0022845 g.

Stratford. **JUDSON, CAPT. DAVID, HOUSE**, 967 Academy Hill, (3-20-73) PH0012700

Stratford. **STERLING HOMESTEAD**, 2225 Main St., (1-1-76)

Trumbull vicinity. **KAATZ ICEHOUSE**, N of Trumbull at 255 Whitney Ave., (9-19-77)

Westport. **GODILLOT PLACE**, 60, 65 Jesup Rd., (8-29-77)

hartford

Farmington. **FIRST CHURCH OF CHRIST**, 75 Main St., (5-15-75) NHL.

hartford county

Avon. **AVON CONGREGATIONAL CHURCH**, Jct. of U.S. 202 and 44, (11-7-72) PH0010570

Berlin. **KELSEY, EZEKIEL, HOUSE**, 429 Beckley Rd., (9-16-77)

Bloomfield. **OLD FARM SCHOOLHOUSE (BRICK SCHOOL)**, Jct. of Park Ave. and School St., (10-18-72) PH0020761

Bristol. **FORESTVILLE PASSENGER STATION**, 171 Central St., (4-19-78)

Burlington. **BROWN TAVERN (ELTON HOUSE)**, George Washington Tpke., (5-5-72) PH0000574

Burlington vicinity. **HITCHCOCK-SCHWARZ-MANN MILL**, N of Burlington at Foote and Vineyard Rds., (9-13-77)

Collinsville. **COLLINSVILLE HISTORIC DISTRICT**, CT 179, (6-23-76)

East Granby. **OLD NEWGATE PRISON**, Newgate Rd., (10-15-70) PH0020770 NHL; g.

East Granby. **VIETS' TAVERN**, Newgate Rd., (2-23-72) PH0000558 g.

East Windsor Hill. **GRANT, EBENEZER, HOUSE**, 1653 Main St., (9-19-77)

Enfield. **ENFIELD TOWN MEETINGHOUSE (OLD TOWN HALL OF ENFIELD)**, Enfield St. at South Rd., (9-10-74) PH0112089

Farmington. **FARMINGTON HISTORIC DISTRICT**, (3-17-72) PH0020834 g.

Farmington. **STANLEY-WHITMAN HOUSE**, 37 High St., (10-15-66) PH0112259 NHL.

Glastonbury. **HOLLISTER, JOHN, HOUSE**, 14 Tryon St., (11-7-72) PH0020788

Glastonbury. **KIMBERLY MANSION (SMITH SISTERS HOUSE)**, 1625 Main St., (9-19-74) PH0112208 NHL.

Glastonbury. **WELLES, GIDEON, HOUSE**, 37 Hebron Ave., (10-6-70) PH0010561 HABS.

Granby. **ROWE AND WEED HOUSES**, 208 Salmon Brook St., (1-18-78)

Hartford. **ARMSMEAR (SAMUEL COLT HOUSE)**, 80 Wethersfield Ave., (11-13-66) PH0021393 NHL.

Hartford. **BARNARD, HENRY, HOUSE**, 118 Main St., (10-15-66) PH0011223 NHL.

Hartford. **BUCKINGHAM SQUARE DISTRICT**, Main and Buckingham St., Linden Pl., and Capitol Ave., (6-15-77) g.

Hartford. **BULL, AMOS, HOUSE**, 59 S. Prospect St., (11-8-68) PH0000582

Hartford. **BUSHNELL PARK**, Bounded by Elm, Jewell, and Trinity Sts., (10-22-70) PH0000591

Hartford. **BUTLER-MCCOOK HOMESTEAD**, 396 Main St., (3-11-71) PH0000604

Hartford. **CHARTER OAK BANK BUILDING**, 114-124 Asylum St., (10-11-78)

Hartford. **CHARTER OAK PLACE**, 7-40 Charter Oak Pl., (1-20-78)

Hartford. **CHENEY BUILDING (G. FOX BUILDING)**, 942 Main St., (10-6-70) PH0010596

Hartford. **CHURCH OF THE GOOD SHEPHERD AND PARISH HOUSE**, 155 Wyllys St., (2-20-75)

Hartford. **COLT INDUSTRIAL DISTRICT**, Roughly bounded by Wawarme, Wethersfield, Hendricksen, Van Dyke Aves., and Stonington, Masseek, and Sequassen Sts., (6-8-76)

Hartford. **COLT, JAMES B., HOUSE**, 154 Wethersfield Ave., (4-14-75)

Hartford. **CONGRESS STREET**, Both sides of Congress St. from Wyllys to Morris Sts., (10-6-75)

Hartford. **CONNECTICUT STATE CAPITOL**, Capitol Ave., (12-30-70) PH0001058 NHL.

Hartford. **CONNECTICUT STATEHOUSE (OLD STATEHOUSE)**, Main St. at Central Row, (10-15-66) PH0112071 NHL; HABS.

- Hartford. *DAY, CALVIN, HOUSE*, 105 Spring St., (12-18-78)
- Hartford. *DAY HOUSE*, 77 Forest St., (4-16-71) PH0020818
- Hartford. *DAY-TAYLOR HOUSE*, 81 Wethersfield Ave., (4-14-75)
- Hartford. *FIRST CHURCH OF CHRIST AND THE ANCIENT BURYING GROUND*, 60 Gold St., (12-5-72) PH0010553
- Hartford. *GOODWIN BLOCK*, 219-257 Asylum St.; 5-17 Hayes St.; 210-228 Pearl St., (3-26-76)
- Hartford. *HARTFORD UNION STATION*, Union Pl., (11-25-75) HAER.
- Hartford. *HYDE-ST. JOHN HOUSE*, 25 Charter Oak Ave., (10-6-77)
- Hartford. *KENEY TOWER*, Main and Ely Sts., (3-30-78)
- Hartford. *LEWIS STREET BLOCK*, 1-33, 24-36 Lewis St.; 8-28 Trumbull St.; and 60 Gold St., (1-30-76)
- Hartford. *LYMAN HOUSE*, 22 Woodland St., (10-31-75)
- Hartford. *PERKINS-CLARK HOUSE*, 49 Woodland St., (12-14-78)
- Hartford. *SECOND CHURCH OF CHRIST*, 307 Main St., (1-9-78)
- Hartford. *SOUTH GREEN HISTORIC DISTRICT*, Wethersfield Ave., Alden, Dean, Main, Morris, Stonington, and Wyllys Sts., (11-17-77)
- Hartford. *STACKPOLE, MOORE AND TRYON BUILDING*, 105-115 Asylum St., (10-19-78)
- Hartford. *STOWE, HARRIET BEECHER, HOUSE*, 73 Forest St., (10-6-70) PH0000540
- Hartford. *TEMPLE BETH ISRAEL*, 21 Charter Oak Ave., (12-1-78)
- Hartford. *TWAIN, MARK, HOUSE*, 351 Farmington Ave., (10-15-66) PH0001074 NHL.
- Hartford. *WADSWORTH ATHENEUM*, 25 Atheneum Square, N., (10-6-70) PH0000566 G.
- Kensington. *HOOKER, HENRY, HOUSE*, 111 High Rd., (11-29-78)
- Manchester. *CHENEY BROTHERS HISTORIC DISTRICT*, Bounded by Hartford Rd., Laurel, Spruce, and Lampfield Sts., (6-2-78) NHL.
- Marlborough. *MARLBOROUGH TAVERN (COL. ELISHA BUELL HOUSE)*, Off CT 66, (12-6-78)
- New Britain. *CITY HALL-MONUMENT DISTRICT*, 13-35 W. Main St. and Central Park, (2-28-73) PH0112062 G.
- New Britain. *NEW BRITAIN OPERA HOUSE*, 466-468 Main St., (10-7-77)
- New Britain. *WALNUT HILL DISTRICT*, Irregular pattern roughly bounded by Winthrop, Arch, and Lake Sts., and Walnut Hill Park, (9-2-75)
- Plainville. *NORTON, CHARLES H., HOUSE*, 132 Redstone Hill, (5-11-76) NHL.
- Plantsville. *SMITH, H. D., COMPANY BUILDING*, 24 West St., (9-19-77)
- Rocky Hill. *ACADEMY HALL*, 785 Old Main St., (10-7-77)
- Simsbury. *ENO, AMOS, HOUSE*, Off U.S. 202 on Hopmeadow Rd., (4-3-75)
- Simsbury. *PHELPS, CAPT. ELISHA, HOUSE*, 800 Hopmeadow St., (9-22-72) PH0020800
- Simsbury. *SIMSBURY RAILROAD DEPOT*, Railroad Ave. and Station St., (3-26-76)
- South Glastonbury. *WELLES-SHIPMAN-WARD HOUSE*, 972 Main St., (9-19-77)
- Southington vicinity. *LAKE COMPOUNCE CAROUSEL*, W of Southington on Lake Ave., (12-12-78)
- Southington vicinity. *WEBSTER, HORACE, FARMHOUSE*, S of Southington at 577 South End Rd., (8-24-77)
- Suffield. *HATHEWAY HOUSE*, 55 S. Main St., (8-6-75) HABS.
- Suffield vicinity. *KING, ALEXANDER, HOUSE*, 232 S. Main St., (4-26-76) HABS.
- West Hartford. *MORLEY, EDWARD W., HOUSE*, 26 Westland Ave., (5-15-75) NHL.
- West Hartford. *WEBSTER, NOAH, BIRTHPLACE*, 227 S. Main St., (10-15-66) PH0001082 NHL.
- Wethersfield. *BUTTOLPH-WILLIAMS HOUSE*, 249 Broad St., (11-24-68) PH0002691 NHL.
- Wethersfield. *DEANE, SILAS, HOUSE*, 203 Main St., (10-6-70) PH0020826 NHL.
- Wethersfield. *OLD WETHERSFIELD HISTORIC DISTRICT*, Bounded by Hartford, railroad tracks, I 91, and Rocky Hill, (12-29-70) PH0020796 HABS.
- Wethersfield. *WEBB, JOSEPH, HOUSE*, 211 Main St., (10-15-66) PH0011231 NHL.
- Windsor. *CHAFFEE, HEZEKIAH, HOUSE*, Meadow Lane, off Palisado Green, (7-31-72) PH0010588
- Windsor. *ELLSWORTH, OLIVER, HOMESTEAD (ELMWOOD)*, 778 Palisado Ave., (10-6-70) PH0022853
- Windsor. *FARMINGTON RIVER RAILROAD BRIDGE*, Spans Farmington River and Pleasant St. W of Palisado Ave., (8-25-72) PH0010545
- Windsor. *MOORE, DEACON JOHN, HOUSE*, 37 Elm St., (7-29-77)
- Windsor Locks. *PINNEY, DAVID, HOUSE AND BARN*, 58 West St., (7-25-77)
- Windsor Locks. *WINDSOR LOCKS PASSENGER STATION*, Main St., (9-2-75)
- Windsor Locks and vicinity. *ENFIELD CANAL*, Along Connecticut River from Windsor Locks N to Thompsonville, (4-22-76)
- litchfield county
- Canaan vicinity. *BECKLEY FURNACE*, SE of Canaan on Lower Rd., (2-14-78)
- Colebrook. *COLEBROOK STORE*, CT 183, (4-26-76) HABS.
- Cornwall. *CORNWALL BRIDGE RAILROAD STATION*, Jct. of Poppleswamp Brook Rd. and Kent Rd., (4-26-72) PH0000817
- Gaylordsville vicinity. *MERWINSVILLE HOTEL*, E of Gaylordsville on Brown's Forge Rd., (8-29-77)
- Kent. *BULL'S BRIDGE*, About 3 mi. SW of Kent on Bull's Bridge Rd, over Housatonic River, (4-26-72) PH0021032
- Kent vicinity. *KENT IRON FURNACE*, N of Kent off U.S. 7, (10-5-77)
- Litchfield. *LITCHFIELD HISTORIC DISTRICT*, CT 25 and CT 63, (11-29-78)
- Litchfield. *LITCHFIELD HISTORIC DISTRICT*, Roughly both sides of North and South Sts. between Gallows Lane and Prospect St., (11-24-68) PH0002704 NHL; HABS.
- Litchfield. *REEVE, TAPPING, HOUSE AND LAW SCHOOL*, South St., (10-15-66) PH0001121 NHL.
- Litchfield. *WOLCOTT, OLIVER, HOUSE*, South St., (11-11-71) PH0000850 NHL.
- Milton. *TRINITY CHURCH*, Milton Rd., (4-23-76)
- New Hartford vicinity. *CHAPIN, PHILIP, HOUSE*, S of New Hartford, (8-29-77)
- New Hartford vicinity. *SUN TERRACE*, SW of New Hartford on CT 219, (12-20-78)
- New Milford vicinity. *BOARDMAN'S BRIDGE*, Boardman Rd. at Housatonic River, NW of New Milford, (5-13-76) HAER.
- New Milford vicinity. *LOVER'S LEAP BRIDGE*, S of New Milford on Pumpkin Hill Rd., (5-13-76) HAER.
- New Milford vicinity. *NOBLE, JOHN GLOVER, HOUSE*, S of New Milford, (8-29-77)
- Norfolk vicinity. *TAMARACK LODGE BUNGALOW*, S of Norfolk off CT 272 at Dennis Hill Park, (9-16-77)
- North Canaan. *UNION DEPOT*, U.S. 44, (4-26-72) PH0000841
- North Colebrook. *PHELPS, ARAH, INN*, Jct. of Prock Hill Rd. and CT 183, (8-5-71) PH0010740
- Thomaston. *THOMASTON OPERA HOUSE*, Main St., (4-26-72) PH0000833
- Torrington vicinity. *GILLETTE'S GRIST MILL*, E of Torrington on Maple Hollow Rd., (8-29-77)
- West Cornwall. *WEST CORNWALL BRIDGE*, CT 128 at Housatonic River, (12-30-75)
- West Cornwall vicinity. *CREAM HILL AGRICULTURAL SCHOOL*, NE of West Cornwall off CT 128 on Cream Hill Rd., (3-26-76)
- Winsted. *ROCKWELL, SOLOMON, HOUSE*, 226 Prospect St., (7-15-77) HABS.
- Winsted. *WINSTED GREEN HISTORIC DISTRICT*, U.S. 44 and CT 8, (8-16-77)
- Woodbury. *BACON, JABEZ, HOUSE*, Hollow Rd. near jct. with U.S. 6, (4-16-71) PH0021024
- Woodbury. *GLEBE HOUSE*, Hollow Rd., (3-11-71) PH0002399
- Woodbury. *WOODBURY HISTORIC DISTRICT NO. 1*, Both sides of Main St. (U.S. 6) for 2 mi., radiating rds., (3-11-71) PH0021199 G.
- Woodbury. *WOODBURY HISTORIC DISTRICT NO. 2*, Both sides of Main St. from Woodbury-Southbury town line to Middle Quarter, (2-23-72) PH0000868
- middlesex county
- Chester. *OLD TOWN HALL (SECOND CONGREGATIONAL MEETINGHOUSE)*, On the green between Liberty St. and Goose Hill Rd., (2-23-72) PH0021016
- Chester. *PRATT, DR. AMBROSE, HOUSE*, Pratt St., (11-9-72) PH0000809
- Chester. *WARNER, JONATHAN, HOUSE*, 47 Kings Hwy., (12-19-78)
- Deep River. *DEEP RIVER TOWN HALL*, CT 80 and CT 9A, (1-1-76) HABS.
- Durham. *LYMAN, THOMAS, HOUSE*, Middlefield Rd., (11-20-75) HABS.
- East Haddam. *GOODSPEED OPERA HOUSE*, Norwich Rd., (7-30-71) PH0000787
- East Hampton vicinity. *COMSTOCK'S BRIDGE*, SE of East Hampton off CT 16, (1-1-76)
- Middletown. *ALSOP HOUSE (DAVISON ART CENTER)*, 301 High St., (10-6-70) PH0020982 HABS.
- Middletown. *COITE-HUBBARD HOUSE*, 269 High St., (12-20-78)
- Middletown. *MIDDLETOWN SOUTH GREEN HISTORIC DISTRICT*, Union Park area, on S. Main, Crescent, Pleasant, and Church Sts., (8-12-75)
- Middletown. *RUSSELL HOUSE*, Corner of Washington and High Sts., (10-6-70) PH0010723 HABS; G.
- Middletown. *WETMORE, SETH, HOUSE (OAK HILL)*, CT 66 and Camp Rd., (9-10-70) PH0010731
- Middletown. *WILLIAMS, CAPT. BENJAMIN, HOUSE*, 27 Washington St., (7-14-77)
- Middletown vicinity. *PLUMB HOUSE*, W of Middletown at 872 Westfield St., (12-1-78)

- Moodus. *DAY, AMASA, HOUSE*, Plains Rd., (9-22-72) PH0020974
- Old Saybrook. *BUSNELL, ELISHA, HOUSE*, 1445 Boston Post Rd., (11-29-78)
- Old Saybrook. *ELIOT, SAMUEL, HOUSE*, 500 Main St., (11-9-72) PH0020966
- Old Saybrook. *HART, GEN. WILLIAM, HOUSE*, 350 Main St., (11-9-72) PH0000795 HABS; G.
- Old Saybrook. *OLD SAYBROOK SOUTH GREEN*, Old Boston Post Rd., Pennywise Lane, Main St., (9-3-76)
- Old Saybrook. *PRATT, HUMPHREY, TAVERN*, 287 Main St., (11-7-72) PH0021008 HABS.
- Old Saybrook vicinity. *BLACK HORSE TAVERN*, SE of Old Saybrook at 175 N. Cove Rd., (12-1-78)
- Old Saybrook vicinity. *PARKER HOUSE*, 680 Middlesex Tpke., (11-29-78)
- Portland. *WILLIAMS AND STANCLIFF OCTAGON HOUSES*, 26 and 28 Marlborough St., (4-22-76)
- Westbrook vicinity. *LAY-PRITCHETT HOUSE*, N of Westbrook on CT 145, (10-11-78)
- new haven county*
- Ansonia. *HUMPHREYS, GEN. DAVID, HOUSE*, 37 Elm St., (3-17-72) PH0010669 G.
- Ansonia. *MANSFIELD, RICHARD, HOUSE*, 35 Jewett St., (3-11-71) PH0010677
- Bethany vicinity. *WHEELER-BEECHER HOUSE*, 562 Amity Rd., (7-15-77) HABS.
- Branford. *STICK STYLE HOUSE AT STONY CREEK*, 34 Prospect Hill, (12-27-72) PH0010693 G.
- Branford. *SWAIN-HARRISON HOUSE*, 124 W. Main St., (10-10-75) HABS.
- Cheshire. *FARMINGTON CANAL LOCK*, 487 N. Brooksvale Rd., (2-16-73) PH0012670 G.
- Cheshire. *FIRST CONGREGATIONAL CHURCH OF CHESHIRE*, 111 Church Dr., (12-4-75) PH0246964
- Derby. *STERLING OPERA HOUSE*, NW corner of 4th and Elizabeth Sts., (11-8-68) PH0010685
- Guilford. *ACADIAN HOUSE*, Union St., (9-5-75) PH0228770 HABS.
- Guilford. *GRISWOLD HOUSE*, Boston St., (10-10-75) PH0235156
- Guilford. *GUILFORD HISTORIC TOWN CENTER*, Bounded by West River, I-95, East Creek and Long Island Sound, (7-6-76) HABS.
- Guilford. *HYLAND-WILDMAN HOUSE*, Boston St., (3-26-76)
- Guilford. *SABBATHDAY HOUSE*, 19 Union St., (10-10-75) PH0235164 HABS.
- Guilford. *WHITFIELD, HENRY, HOUSE*, Old Whitfield St., (11-27-72) PH0010707
- Guilford vicinity. *LEETE, PELATIAH, HOUSE*, SW of Guilford off CT 146, (10-1-74) PH0031798
- Hamden. *WHITNEY, ELI, GUN FACTORY*, 913-940 Whitney Ave., (8-13-74) PH0025691 HAER.
- Meriden. *ANDREWS, MOSES, HOUSE*, 424 W. Main St., (12-1-78)
- Middlebury vicinity. *RICHARDSON, NATHANIEL, HOUSE*, NE of Middlebury on Kelly Rd., (9-19-77)
- Milford. *BUCKINGHAM HOUSE*, 61 North St., (7-25-77)
- Milford. *EELLS-STOW HOUSE*, 34 High St., (6-17-77)
- New Haven. *BLACKMAN, ELISHA, BUILDING*, 176 York St., (12-20-78)
- New Haven. *CHITTENDEN, RUSSELL HENRY, HOUSE*, 83 Trumbull St., (5-15-75) NHL.
- New Haven. *CONNECTICUT AGRICULTURAL EXPERIMENT STATION*, 123 Huntington St., (10-15-66) PH0011240 NHL.
- New Haven. *CONNECTICUT HALL, YALE UNIVERSITY*, Bounded by High, Chapel, Elm, and College Sts., (10-15-66) PH0112097 NHL; HABS.
- New Haven. *DANA, JAMES DWIGHT, HOUSE*, 24 Hillhouse Ave., (10-15-66) PH0001902 NHL; HABS.
- New Haven. *FORT NATHAN HALE*, S end of Woodward Ave., (10-28-70) PH0010651
- New Haven. *MARSH, OTHNIEL C., HOUSE*, 360 Prospect St., (10-15-66) PH0001112 NHL.
- New Haven. *MEDEL, LAFAYETTE B., HOUSE*, 18 Trumbull St., (1-7-76) NHL.
- New Haven. *MORRIS HOUSE*, 325 Lighthouse Rd., (12-4-72) PH0002755
- New Haven. *NEW HAVEN CITY HALL*, 161 Church St., (9-9-75) HABS.
- New Haven. *NEW HAVEN GREEN HISTORIC DISTRICT*, Bounded by Chapel, College, Elm, and Church Sts., (12-30-70) PH0000752 NHL; HABS; G.
- New Haven. *NEW HAVEN RAILROAD STATION*, Union Ave., (9-3-75) PH0221414
- New Haven. *WOOSTER SQUARE HISTORIC DISTRICT*, (8-5-71) PH0020991 G.
- North Branford vicinity. *BALDWIN, GEORGE, HOUSE*, W of North Branford at 530 Foxon Rd., (9-15-77) HABS.
- Northford. *WILLIAMS, WARHAM, HOUSE*, Old Post Rd. and CT 17 and 22, (3-11-71) PH0010715 HABS.
- Southbury. *BULLET HILL SCHOOL*, Main St. and Seymour Rd., (2-23-72) PH0020958
- Southbury. *SOUTHBURY HISTORIC DISTRICT NO. 1*, Main St. from Woodbury Town Line to Old Waterbury Rd., (3-11-71) PH0000779 HABS.
- Wallingford. *BARKER, JOHN, HOUSE*, 898 Clintonville Rd., (8-3-74) PH0005410
- Waterbury. *WATERBURY BRASS MILL SITE*, Idlewood Ave. in Hamilton Park, (9-5-75) PH0228753
- Waterbury. *WATERBURY MUNICIPAL CENTER COMPLEX*, 195, 235, 236 Grand St.; 7, 35, 43 Field St., (10-10-78)
- Waterbury. *WATERBURY UNION STATION*, 389 Meadow St., (3-8-78)
- new london county*
- Colchester. *CHAMPION, HENRY, HOUSE*, Westchester Rd., (10-10-72) PH0000710
- Colchester. *HAYWARD HOUSE*, 9 Hayward Ave., (10-18-72) PH0028851 HABS.
- East Lyme. *LEE, THOMAS, HOUSE*, CT 156 and Giant's Neck Rd., (10-6-70) PH0021105
- Groton. *FORT GRISWOLD*, Bounded by Baker Ave., Smith St., Park Ave., Monument Ave., and the Thames River, (10-6-70) PH0028860
- Groton vicinity. *YEOMANS, EDWARD, HOUSE*, E of Groton on Brook St., (12-22-78)
- Lebanon. *TRUMBULL, JOHN, BIRTHPLACE (GOV. JONATHAN TRUMBULL HOUSE)*, The Common, (10-15-66) PH0002623 NHL; HABS.
- Lebanon. *WAR OFFICE (CAPT. JOSEPH TRUMBULL STORE AND OFFICE)*, W. Town St., (10-6-70) PH0021121
- Lebanon. *WILLIAMS, WILLIAM, HOUSE*, Jct. of CT 87 and 207, (11-11-71) PH0290122 NHL.
- Lebanon vicinity. *CLARK HOMESTEAD*, S of Lebanon on Madley Rd., (12-1-78)
- Ledyard. *LESTER, NATHAN, HOUSE*, Vinegar Hill Rd., (6-30-72) PH0010766
- Ledyard. *MAIN SAWMILL*, Iron St., (4-26-72) PH0010782
- Mystic. *CHARLES W. MORGAN (WHALER)*, Mystic Seaport, (11-13-66) PH0010804 NHL.
- New London. *BARNS, ACORS, HOUSE*, 68 Federal St., (4-22-76)
- New London. *DESHON-ALLYN HOUSE*, 613 Williams St., (10-28-70) PH0028878
- New London. *FORT TRUMBULL*, Fort Neck, (9-22-72) PH0021130
- New London. *HEMPSTEAD, JOSHUA, HOUSE*, 11 Hempstead St., (10-15-70) PH0028843
- New London. *HEMPSTED, NATHANIEL, HOUSE (OLD HUGUENOT HOUSE)*, Corner of Jay, Hempstead, Coit, and Truman Sts., (12-2-70) PH0021041 HABS.
- New London. *MONTE CRISTO COTTAGE (EUGENE O'NEILL HOUSE)*, 325 Pequot Ave., (7-17-71) PH0013595 NHL.
- New London. *NEW LONDON COUNTY COURTHOUSE*, 70 Hunting St., (10-15-70) PH0010812 HABS.
- New London. *NEW LONDON CUSTOM-HOUSE*, 150 Bank St., (10-15-70) PH0000876
- New London. *NEW LONDON PUBLIC LIBRARY*, 63 Huntington St., (10-15-70) PH0000884
- New London. *NEW LONDON RAILROAD STATION*, State St., (6-28-71) PH0000892 G.
- New London. *SHAW MANSION*, 11 Blinman St., (12-29-70) PH0021113 HABS.
- New London. *THAMES SHIPYARD*, Farnsworth St., (4-17-75) PH0139912
- New London. *WHALE OIL ROW*, 105-119 Huntington St., (12-29-70) PH0021156
- New London. *WILLIAMS MEMORIAL INSTITUTE*, 110 Broad St., (1-30-78)
- North Stonington vicinity. *MINER, SAMUEL, HOUSE*, N of North Stonington off CT 2 on Hewitt Rd., (6-18-76)
- North Stonington vicinity. *RANDALL, JOHN, HOUSE*, SE of North Stonington on CT 2, (12-1-78)
- Norwich. *BACKUS, NATHANIEL, HOUSE*, 44 Rockwell St., (10-6-70) PH0010626
- Norwich. *CONVERSE HOUSE AND BARN*, 185 Washington St., (10-6-70) PH0000736 HABS.
- Norwich. *EAST DISTRICT SCHOOL*, 365 Washington St., (10-28-70) PH0028894
- Norwich. *HUNTINGTON, COL. JOSHUA, HOUSE*, 11 Huntington Lane, (2-23-72) PH0021059
- Norwich. *LITTLE PLAIN HISTORIC DISTRICT*, Both sides of Union, Broadway, and Huntington Pl. in irregular pattern, (10-15-70) PH0010774 HABS.
- Norwich. *NORWICHTOWN HISTORIC DISTRICT*, (1-17-73) PH0000906 G.
- Norwich. *YANTIC FALLS HISTORIC DISTRICT*, (6-28-72) PH0010839
- Norwich vicinity. *LONG SOCIETY MEETINGHOUSE*, E of Norwich off CT 165 on Long Society Rd., (4-22-76)
- Norwich vicinity. *TAFTVILLE*, N of Norwich at CT 93 and CT 97, (12-1-78)
- Norwichtown. *BRADFORD-HUNTINGTON HOUSE*, 16 Huntington Lane, (10-6-70) PH0010634 HABS.
- Norwichtown. *CARPENTER HOUSE (RED HOUSE)*, 55 E. Town St., (10-14-70) PH0010642 HABS.

Norwichtown. *CARPENTER, JOSEPH, SILVERSMITH SHOP*, 71 E. Town St., (10-6-70) PH0000701 HABS.

Norwichtown. *CHARLTON, CAPT. RICHARD, HOUSE*, 12 Mediterranean Lane, (10-15-70) PH0000728 HABS.

Norwichtown. *HUNTINGTON, GEN. JEDIDIAH, HOUSE*, 23 E. Town St., (10-6-70) PH0021067

Norwichtown. *HUNTINGTON, GOV. SAMUEL, HOUSE*, 34 E. Town St., (10-6-70) PH0021075

Norwichtown. *LATHROP, DR. DANIEL, SCHOOL*, 69 E. Town St., (12-29-70) PH0021083

Norwichtown. *LATHROP, DR. JOSHUA, HOUSE*, 377 Washington St., (12-29-70) PH0021091 HABS.

Norwichtown. *LEFFINGWELL INN*, 348 Washington St., (12-29-70) PH0010758 HABS.

Norwichtown. *TURNER, DR. PHILIP, HOUSE*, 29 W. Town St., (10-15-70) PH0021148

Old Lyme. *OLD LYME HISTORIC DISTRICT*, Lyme St. from Shore Rd. to Sill Lane, Old Boston Post Rd. from Sill Lane to Rose Lane, (10-14-71) PH0000914 g.

Scotland vicinity. *WALDO, EDWARD, HOUSE*, S of Scotland on Waldo Rd. (Also in Windham County), (11-21-78)

Stonington. *STONINGTON HARBOR LIGHTHOUSE*, 7 Water St., (1-1-76)

Stonington. *STONINGTON HIGH SCHOOL*, Church St., (8-17-78)

tolland county

Coventry. *HALE, NATHAN, HOMESTEAD (DEACON RICHARD HALE HOUSE)*, South St., (10-22-70) PH0010847

Mansfield. *MANSFIELD CENTER HISTORIC DISTRICT*, Storrs Rd., (2-23-72) PH0010855

Mansfield Center. *WILLIAMS, ELEAZER, HOUSE*, Storrs Rd. (Rte. 195), (3-11-71) PH0000931

Mansfield Center vicinity. *GURLEYVILLE HISTORIC DISTRICT*, N of Mansfield Center off CT 195 at jct. of Gurleyville and Chaffeeville Rds., (12-30-75)

Rockville. *FLORENCE MILL*, 121 W. Main St., (7-18-78)

Tolland. *TOLLAND COUNTY COURTHOUSE*, 53 Tolland Green, (9-15-77)

windham county

WALDO, EDWARD, HOUSE, Reference—see New London County

Abington. *ABINGTON CONGREGATIONAL CHURCH*, CT 97, (9-19-77)

Brooklyn. *TRINITY CHURCH*, Church Street, (10-15-70) PH0000922

Brooklyn. *UNITARIAN MEETINGHOUSE (SECOND CONGREGATIONAL CHURCH OF POMFRET)*, Jct. of CT 169 and 6, (11-9-72) PH0010871

Canterbury. *CLARK, CAPT. JOHN, HOUSE*, Rte. 169, S of Canterbury, (10-6-70) PH0010863

Canterbury. *CRANDALL, PRUDENCE, HOUSE (ELISHA PAYNE HOUSE)*, Jct. of CT 14 and 169, (10-22-70) PH0021181 HABS; g.

Chaplin. *CHAPLIN HISTORIC DISTRICT*, Chaplin St., (10-11-78)

Chaplin. *WITTER HOUSE*, Chaplin St., (10-6-70) PH0000949

Eastford. *BOSWORTH, BENJAMIN, HOUSE*, John Perry Rd., (2-17-78)

Killingly vicinity. *DANIEL'S VILLAGE ARCHEOLOGICAL SITE*, N of Killingly, (3-30-78)

Scotland. *HUNTINGTON, SAMUEL, BIRTHPLACE*, CT 14, 2 mi. W of CT 97, (11-11-71) PH0028886 NHL.

Willimantic. *JILLSON, WILLIAM, STONE HOUSE*, 561 Main St., (8-5-71) PH0021172

Windham Center. *HUNT, DR. CHESTER, OFFICE*, Windham Center Rd., (10-6-70) PH0021164

Woodstock. *BOWEN, HENRY C., HOUSE*, CT 169, (8-24-77)

DELAWARE

kent county

DELAWARE BOUNDARY MARKERS, State boundary lines between DE-MD/DE-PA elaware Boundary Markers, DE (2-18-75) (also in New Castle and Sussex counties)

Camden. *CAMDEN FRIENDS MEETINGHOUSE*, Commerce St., (4-3-73) PH0011134 HABS.

Camden. *CAMDEN HISTORIC DISTRICT*, Both sides of Camden-Wyoming Ave. and Main St., (9-17-74) PH0015628

Camden vicinity. *BRECKNOCK*, 0.5 mi. N of Camden off U.S. 13, (12-24-74) PH0073725

Clayton vicinity. *JONES, ENOCH, HOUSE (BOXWOOD)*, SW of Clayton off DE 300, (6-19-73) PH0011088

Cowgill's Corner vicinity. *OCTAGONAL SCHOOLHOUSE*, E of Cowgill's Corner off DE 9, (3-24-71) PH0001210

Dover. *BRADFORD-LOCKERMAN HOUSE*, 419 S. State St., (11-31-72) PH0011207 HABS.

Dover. *BULLEN, JOHN, HOUSE*, 214 S. State St., (4-14-75)

Dover. *CHRIST CHURCH*, S. State and Water Sts., (12-4-72) PH0001261 HABS.

Dover. *DELAWARE STATE MUSEUM BUILDINGS (OLD PRESBYTERIAN CHURCH COMPLEX)*, 316 S. Governors Ave., (2-1-72) PH0021440

Dover. *DOVER GREEN HISTORIC DISTRICT*, Bounded by Governors Ave., North, South, and East Sts., (5-5-77)

Dover. *EDEN HILL*, W end of Water St., (5-8-73) PH0011142

Dover. *GOVERNOR'S HOUSE (WOODBURN, CHARLES HILLYARD HOUSE)*, Kings Hwy., (12-5-72) PH0011169

Dover. *GREENWOLD (MANLOVE HAYES HOUSE)*, 625 S. State St., (3-20-73) PH0011185

Dover. *LOCKERMAN HALL*, Delaware State College campus, (6-21-71) PH0011100 g.

Dover. *MACOMB FARM (THOMAS IRONS HOUSE)*, Long Point Rd. off DE 8, (12-2-74) PH0034584

Dover. *OLD STATEHOUSE*, The Green, (2-24-71) PH0001228 g.

Dover. *TOWN POINT (KINGSTON-UPON-HULL)*, Kitts Hummock Rd., (12-5-72) PH0011151

Dover vicinity. *CAREY FARM SITE*, SE of Dover off U.S. 113, (10-20-77)

Dover vicinity. *DICKINSON, JOHN, HOUSE*, 5 mi. SE of Dover and 3 mi. E of U.S. 13 on Kitts Hummock Rd., (10-15-66) PH0112119 NHL; HABS; g.

Dover vicinity. *GREAT GENEVA*, 3 mi. S of Dover on DE 356, (3-26-73) PH0017957 HABS.

Dover vicinity. *HUGHES-WILLIS SITE*, E of Dover, (11-21-78)

Dover vicinity. *TYN HEAD COURT (WETHERED COURT)*, E of Dover on S. Little Creek Rd., (3-1-73) PH0001139

Dutch Neck Crossroads vicinity. *ALLEE HOUSE*, Off DE 9 on Dutch Neck Rd., (3-24-71) PH0021466

Farmington vicinity. *THARP HOUSE*, E of Farmington on U.S. 13, (3-20-73) PH0011037

Frederica. *FREDERICA HISTORIC DISTRICT*, Market, Front, and David Sts., (11-9-77)

Frederica vicinity. *BARRATT HALL*, S of Frederica off DE 372, (4-13-73) PH0021491

Frederica vicinity. *BARRATT'S CHAPEL*, N of Frederica on U.S. 113, (10-10-72) PH0021482 HABS; g.

Frederica vicinity. *BONWELL HOUSE*, 4 mi. W of Frederica on DE 380, (3-20-73) PH0011193

Frederica vicinity. *MORDINGTON (DOUGLASS HOUSE)*, S of Frederica on Canterbury Rd., (4-13-73) PH0001201 HABS.

Kenton. *COOPER HOUSE (WILDS HOUSE)*, DE 300, (3-20-73) PH0028908

Kenton vicinity. *ASPENDALE*, 1 mi. W of Kenton on DE 300, (4-15-70) PH0112101 NHL.

Kenton vicinity. *CHEYNEY CLOW'S REBELLION (SCENE OF)*, W of Kenton on DE 300, (1-14-74) PH0001287

Kenton vicinity. *SOMERVILLE*, 1 mi. E of Kenton on DE 42, (12-31-74) PH0085103

Leipsic. *RUTH MANSION HOUSE*, Main St., (4-11-73) PH0011002 HABS.

Leipsic. *SNOWLAND*, DE 42, (3-20-73) PH0011011 HABS.

Leipsic vicinity. *WHEEL OF FORTUNE*, S of Leipsic off DE 9, (4-11-73) PH0001147 HABS.

Little Creek. *OLD STONE TAVERN*, Main St., (7-2-73) PH0001236 g.

Little Creek vicinity. *CHERBOURG ROUND BARN*, SW of Little Creek off DE 9, (12-22-78)

Little Heaven. *REED, JEHU, HOUSE*, U.S. 113 and DE 8, (6-4-73) PH0011126

Magnolia. *LINDALE, JOHN B., HOUSE*, 24 Walnut St., (5-8-73) PH0011096

Magnolia. *LOWBER, MATTHEW, HOUSE*, E of Main St. (U.S. 113A), (4-16-71) PH0001198

Magnolia vicinity. *TRUITT, GOV. GEORGE, HOUSE*, SW of Magnolia on Rte. 388, (12-12-78)

Masten's Corner vicinity. *VOGL HOUSE*, W of Masten's Corner on SR 78, (11-7-76) HABS.

Milford. *BANK HOUSE*, 119 N. Walnut St., (7-31-78)

Milford. *CHRIST CHURCH*, 3rd and Church Sts., (5-8-73) PH0001279

Milford. *THORNE, PARSON, MANSION (SILVER HILL)*, 501 N.W. Front St., (6-21-71) PH0001244 g.

Milford. *WILKERSON, J. H., & SON BRICKWORKS*, Off SR 409, (7-12-78) HAER.

Milford vicinity. *GOLDEN MINE*, W of Milford on DE 443, (8-24-78)

Sandtown vicinity. *COW MARSH OLD SCHOOL BAPTIST CHURCH*, NE of Sandtown on DE 10, (6-24-76)

Sandtown vicinity. *DILL FARM SITE*, E of Sandtown, (10-2-78)

- Smyrna vicinity. **BANNISTER HALL AND BAYNARD HOUSE (FOX HALL)**, S of Smyrna off DE 300, (4-11-73) PH0021474
- Smyrna vicinity. **BELMONT HALL**, 1 mi. S of Smyrna on U.S. 13, (12-16-71) PH0028916 HABS.
- Smyrna vicinity. **DUCK CREEK VILLAGE (SALISBURY)**, DE 65, between Duck Creek and Green's Branch, (2-1-72) PH0021458
- Smyrna vicinity. **IVY DALE FARM (HOFFECCKER FARM)**, S of Smyrna off DE 9, (4-24-73) PH0011070
- South Bowers vicinity. **ISLAND FIELDS SITE**, 0.5 mi. SE of Bowers Beach, (2-1-72) PH0011061
- Woodland Beach vicinity. **SUTTON, THOMAS, HOUSE (NEWBERRY)**, DE 79, with Woodland Beach Wildlife Area, (4-11-73) PH0011029
- new castle county
- DELAWARE BOUNDARY MARKERS**, Reference—see Kent County
- Ashland vicinity. **ASHLAND BRIDGE**, S of Ashland over Red Clay Creek, (3-20-73) PH0001163 HABS.
- Blackbird Crossroads. **OLD UNION METHODIST CHURCH**, 0.2 mi. N of Blackbird Crossroads on U.S. 13, (1-18-73) PH0001465
- Centerville. **CENTER MEETING AND SCHOOLHOUSE**, Center Meeting Rd., (12-16-71) PH0021431
- Christiana. **CHRISTIANA HISTORIC DISTRICT**, Jct. of DE 7 and 273, (12-16-74) PH0073270
- Claymont. **DARLEY HOUSE**, Darley Rd. and Philadelphia Pike (U.S. 13), (7-2-73) PH0021555
- Claymont. **ROBINSON HOUSE (NAAMANS)**, Naaman's Corner, (6-21-71) PH0001180 G.
- Delaware City. **EASTERN LOCK OF THE CHESAPEAKE AND DELAWARE CANAL**, Battery Park, (4-21-75)
- Delaware City vicinity. **FORT DELAWARE ON PEA PATCH ISLAND**, Pea Patch Island in the Delaware River, (12-16-71) PH0001333
- Glasgow. **LA GRANGE**, Near jct. of U.S. 40 and DE 896, (7-10-74) PH0021628
- Greenville. **ST. JOSEPH'S ON THE BRANDYWINE**, 10 Barley Mill Rd., (11-7-76)
- Hockessin. **HOCKESSIN FRIENDS MEETINGHOUSE**, DE 275 and 254 at Meetinghouse Rd., (3-20-73) PH0021601 HABS.
- Hockessin. **PUBLIC SCHOOL NO. 29**, Valley Rd. and Old Lancaster Pike, (5-22-78)
- Hockessin vicinity. **COFFEE RUN MISSION SITE**, SE of Hockessin off DE 48, (4-11-73) PH0021539
- Kirkwood vicinity. **LUM'S MILL HOUSE (CLEMENT HOUSE)**, Lums Pond State Park on DE 71, (5-22-73) PH0011291
- Kirkwood vicinity. **MCCOY HOUSE**, Kirkwood and McCoy Rds., (4-24-73) PH0021636
- Marshallton. **GREENBANK HISTORIC AREA**, Greenbank Mill Rd., N of jct. of DE 41 and DE 2, (7-2-73) PH0001350 HABS.
- Middletown. **GREENLAWN (OUTTEN DAVIS HOUSE; WILLIAM BRADY HOUSE)**, N. Broad St., (4-24-73) PH0001368
- Middletown. **MIDDLETOWN ACADEMY**, 218 N. Broad St., (12-5-72) PH0021750
- Middletown. **MIDDLETOWN HISTORIC DISTRICT**, roughly bounded by Redding, Scott, Lockwood, and Catherine Sts., (10-4-78)
- Middletown. **READING, PHILIP, TANNERY**, 201 E. Main St., (4-26-78)
- Middletown. **ST. JOSEPH'S CHURCH**, 15 W. Cochran St., (2-17-78)
- Middletown vicinity. **COCHRAN GRANGE (JOHN P. COCHRAN HOUSE)**, W of Middletown on DE 4, (4-3-73) PH0011045
- Middletown vicinity. **HEDGELAWN**, 1.2 mi. W of Middletown on DE 4, (4-3-73) PH0021580
- Middletown vicinity. **MAPLES**, W of Middletown on Bunker Hill Rd., (2-17-78)
- Middletown vicinity. **NAUDAIN, ARNOLD S., HOUSE**, S of Middletown on DE 71, (4-24-73) PH0021695
- Middletown vicinity. **NOXONTOWN**, S of Middletown off DE 896, (7-2-73) PH0021717
- Middletown vicinity. **OLD ST. ANNE'S CHURCH**, S of Middletown off DE 71, (3-7-73) PH0001457 HABS.
- Middletown vicinity. **RUMSEY FARM**, W of Middletown on DE 4, (3-30-78)
- Montchanin. **BROOM, JACOB, HOUSE**, 1 mi. NW of Wilmington, (12-2-74) PH0113069 NHL.
- Montchanin. **MONTCHANIN HISTORIC DISTRICT**, DE 100, (6-9-78)
- Montchanin vicinity. **STRAND MILLAS AND ROCK SPRING**, Between Rockland and Montchanin off DE 100, (7-16-73) PH0021733
- New Castle. **AMSTEL HOUSE**, Delaware and 4th Sts., (5-12-77) HABS.
- New Castle. **GLEBE HOUSE**, DE 9, (4-3-73) PH0001341 HABS.
- New Castle. **HERMITAGE, THE**, On DE 273, (3-1-73) PH0021598 HABS.
- New Castle. **LESLEY-TRAVERS MANSION**, 112 W. 6th St., (4-3-73) PH0001376
- New Castle. **NEW CASTLE HISTORIC DISTRICT**, Bounded by Harmony St., The Strand, 3rd St., and Delaware St., (12-24-67) PH0112135 NHL; HABS; G.
- New Castle. **OLD COURTHOUSE**, Delaware St., between 2nd and 3rd Sts., (11-28-72) PH0022098 NHL; HABS; G.
- New Castle. **STONUM**, 9th and Washington Sts., (11-7-73) PH0112267 NHL; HABS.
- New Castle vicinity. **SWANWYCK**, 65 Landers Lane, (3-17-77) HABS.
- Newark. **ACADEMY OF NEWARK**, Main and Academy Sts., (5-24-76)
- Newark. **DEAN, JOSEPH, & SON WOOLEN MILL**, Race and Deandale Sts., (5-22-78) HAER.
- Newark. **ENGLAND HOUSE (RED MILL FARM)**, 81 Red Mill Rd., (2-23-72) PH0001481 HABS.
- Newark. **FISHER, ANDREW, HOUSE**, 725 Art Lane, (5-8-73) PH0001325
- Newark. **OLD COLLEGE HISTORIC DISTRICT**, Main and College Sts. on University of Delaware campus, (6-4-73) PH0021709
- Newark. **ROTHERAM MILL HOUSE**, 318 Harmony Rd., (1-4-72) PH0021687
- Newark. **WELSH TRACT BAPTIST CHURCH**, Welsh Tract Rd., (3-1-73) PH0011363 HABS.
- Newark vicinity. **AIKEN'S TAVERN HISTORIC DISTRICT**, Jct. of U.S. 40 and DE 896, (12-6-77)
- Newark vicinity. **COOCH'S BRIDGE HISTORIC DISTRICT**, N of Newark off DE 896, (4-11-73) PH0021547 HABS.
- Newark vicinity. **EASTBURN-JEANES LIME KILNS HISTORIC DISTRICT**, N of Newark on Limestone Rd., (4-28-77) HAER.
- Newark vicinity. **MERMAID TAVERN**, NE of Newark on DE 7, (12-18-73) PH0021661
- Newark vicinity. **MILL CREEK FRIENDS MEETINGHOUSE**, 6 mi. N of Newark on Landenburg Rd., (4-3-73) PH0021679 HABS.
- Newark vicinity. **WHITE CLAY CREEK PRESBYTERIAN CHURCH**, 2 mi. NE of Newark on DE 2, (3-20-73) PH0011371
- Newport. **RED CLAY CREEK PRESBYTERIAN CHURCH (MCKENNAN'S CHURCH)**, Mill Creek and McKennan's Church Rds., (4-11-73) PH0001473
- Odessa. **APPOQUINIMINK FRIENDS MEETINGHOUSE**, Main St., (12-4-72) PH0001155 HABS.
- Odessa. **CORBIT-SHARP HOUSE**, SW corner of Main and 2nd Sts., (12-24-67) PH0011274 NHL; HABS.
- Odessa. **ODESSA HISTORIC DISTRICT**, Bounded roughly by Appoquinimink Creek on SE, High St. on NE, 4th St. on NW, and Main St. on SW, (6-21-71) PH0021504
- Odessa. **OLD DRAWYERS CHURCH**, U.S. 13, (2-6-73) PH0001431 HABS.
- Odessa vicinity. **BEARD, DUNCAN, SITE**, (12-18-73) PH0001309
- Odessa vicinity. **HELL ISLAND SITE**, S of Odessa, (4-13-77)
- Odessa vicinity. **MACDONOUGH, COMDR. THOMAS, HOUSE**, N of Odessa on U.S. 13, (12-12-78)
- Odessa vicinity. **SHALLCROSS, SERECK, HOUSE (OAKLAND)**, W of Odessa off U.S. 13, (4-3-73) PH0011347
- Odessa vicinity. **WILLIAMS HOUSE**, 1.2 mi. NW of Odessa on Marl Pit Rd., (6-4-73) PH0001490
- Port Penn. **PORT PENN HISTORIC DISTRICT**, DE 9, (11-20-78)
- Port Penn vicinity. **ASHTON HISTORIC DISTRICT**, N of Port Penn on Thornton Rd., (11-15-78)
- Port Penn vicinity. **AUGUSTINE BEACH HOTEL**, S of Port Penn on DE 9, (4-3-73) PH0001171
- Port Penn vicinity. **DILWORTH HOUSE**, Off DE 9, (11-27-73) PH0021521
- Port Penn vicinity. **HAZEL GLEN**, W of Port Penn on DE 420, (11-20-78)
- Port Penn vicinity. **LISTON RANGER REAR LIGHT STATION**, W of Port Penn on DE 2, (11-15-78)
- Port Penn vicinity. **NELSON, JOHN B., HOUSE**, W of Port Penn off U.S. 13, (12-8-78)
- Porter vicinity. **NEW CASTLE AND FRENCHTOWN RAILROAD RIGHT-OF-WAY**, Off U.S. 40 between Porter, DE, and Frenchtown, MD, (5-8-73) PH0011312 (also in Cecil County, MD)
- Rockland and vicinity. **ROCKLAND HISTORIC DISTRICT**, Town of Rockland and its environs along Rockland Rd. and Brandywine Creek, (2-1-72) PH0011321
- Smyrna vicinity. **CLEARFIELD FARM**, N of Smyrna on DE 9, (3-20-73) PH0001252
- Smyrna vicinity. **OLD BRICK STORE**, NE of Smyrna off U.S. 13, (8-14-73) PH0001422
- St. George vicinity. **BIDDLE HOUSE**, S of St. Georges on U.S. 13, (12-8-78)
- St. Georges. **SUTTON HOUSE**, Broad and Delaware Sts., (4-24-73) PH0021741
- St. Georges vicinity. **BUENA VISTA**, N of St. Georges on U.S. 13, (4-16-71) PH0021423
- Stanton vicinity. **CLYDE FARM SITE**, S of Stanton, (7-29-77)
- Stanton vicinity. **HALE-BYRNES HOUSE**, Corner of DE 7 and 4, (6-2-72) PH0021563 HABS.
- Stanton vicinity. **ST. JAMES CHURCH**, W of Stanton on St. James Church Rd., (5-8-73) PH0011339 HABS.

- Taylors Bridge vicinity. **HART HOUSE**, E of Taylors Bridge on DE 453, (3-20-73) PH0021571
- Taylors Bridge vicinity. **HUGUENOT HOUSE (HOMESTEAD FARM; NAUDAIN HOUSE)**, W of Taylors Bridge on DE 9, (3-20-73) PH0021610 HABS.
- Taylors Bridge vicinity. **LISTON HOUSE**, E of Taylors Bridge on DE 453, (3-26-73) PH0001384
- Wilmington. **BRANDYWINE PARK**, Roughly bounded by Augustine, 18th, and Market Sts. and Lovering Ave., (12-22-76)
- Wilmington. **BRANDYWINE VILLAGE HISTORIC DISTRICT**, Roughly bounded by 16th, Tatnall, 22nd, Gordon Sts., Vandever Ave., Mabel St., and 14th St. bridge, (2-24-71) HABS; G.
- Wilmington. **BRECK'S MILL AREA (HENRY CLAY VILLAGE)**, Breck's Lane and Creek Rd., (11-5-71) PH0021415
- Wilmington. **CONTINENTAL ARMY ENCAMPMENT SITE**, Lovering Ave. near Broom St., (12-18-73) PH0011053
- Wilmington. **DELAWARE AVENUE HISTORIC DISTRICT**, Delaware Ave. from N. Harrison to N. Broom Sts. (both sides), (9-13-76)
- Wilmington. **DINGEE, JACOB, HOUSE**, 105 E. 7th St., (10-16-70) PH0021512 HABS.
- Wilmington. **DINGEE, OBADIAH, HOUSE**, 107 E. 7th St., (10-21-70) PH0001295 HABS.
- Wilmington. **FERRIS, ZACHARIAH, HOUSE**, 414 W. 2nd St., (10-19-70) PH0001317
- Wilmington. **FORT CHRISTINA MONUMENT**, E. 7th St. and the Christina River, Fort Christina State Park, (10-15-66) PH0112127 NHL.
- Wilmington. **FRIENDS MEETINGHOUSE**, 4th and West Sts., (11-7-76)
- Wilmington. **HOLY TRINITY (OLD SWEDES) CHURCH**, 7th and Church Sts., (10-15-66) PH0112151 NHL; HABS; G.
- Wilmington. **LAUREL**, 619 Shipley Rd., (12-4-74) PH0073261
- Wilmington. **LOMBARDY HALL**, U.S. 202, (12-5-72) PH0001406 NHL.
- Wilmington. **LOUVIERS (UPPER LOUVIERS AND BLACK GATES)**, 10 Black Gates Rd., (12-13-71) PH0021768 HABS.
- Wilmington. **MASONIC HALL AND GRAND THEATER**, 818 N. Market St., (12-11-72) PH0011304 G.
- Wilmington. **MCLANE, LOUIS, HOUSE**, 606 Market St., (4-24-73) PH0021644
- Wilmington. **MENDENHALL, CAPT. THOMAS, HOUSE**, 205 E. Front St., (9-17-70) PH0021652 HABS.
- Wilmington. **OLD ASBURY METHODIST CHURCH**, Walnut and 3rd Sts., (11-7-76)
- Wilmington. **OLD CUSTOMSHOUSE**, 6th and King Sts., (11-21-74) PH0085090
- Wilmington. **OLD FIRST PRESBYTERIAN CHURCH OF WILMINGTON**, West St. on Brandywine Park Dr., (4-13-72) PH0001449 G.
- Wilmington. **OLD TOWN HALL**, 512 Market St., (12-31-74) PH0044202
- Wilmington. **PYLE, HOWARD, STUDIOS**, 1305 and 1307 N. Franklin St., (3-8-78)
- Wilmington. **ROCKFORD PARK**, roughly bounded by Red Oak and Rockford Rds., Church and Rising Sun Lanes, and the Brandywine River, (9-20-78)
- Wilmington. **ROCKWOOD**, 610 Shipley Rd., (7-12-76)
- Wilmington. **ST. MARY OF THE IMMACULATE CONCEPTION CHURCH**, 6th and Pine Sts., (12-12-76)
- Wilmington. **STARR HOUSE**, 1310 King St., (3-24-71) PH0021725 HABS.
- Wilmington. **WILMINGTON AMTRAK STATION**, Front and French Sts., (11-21-76) HAER.
- Wilmington. **WOODSTOCK**, 102 Middleboro Rd., (9-7-73) PH0001511
- Wilmington vicinity. **AUGUSTINE PAPER MILL**, N. Brandywine Park Dr., (8-3-78)
- Wilmington vicinity. **BEAVER VALLEY ROCK SHELTER SITE**, N of Wilmington, (9-1-78)
- Wilmington vicinity. **BRANDYWINE MANUFACTURERS SUNDAY SCHOOL**, N of Wilmington on Hagley Rd., (4-13-72) PH0021407
- Wilmington vicinity. **BRINDLEY FARM**, W of Wilmington at Barley Mill Rd. and Kennett Pike, (9-28-76)
- Wilmington vicinity. **ELEUTHERIAN MILLS**, N of Wilmington on DE 141 at Brandywine Creek Bridge, (11-13-66) PH0001899 NHL; G.
- Wilmington vicinity. **LOBDELL ESTATE, MINQUADALE HOME**, U.S. 13, (6-4-73) PH0001392
- Wilmington vicinity. **LOWER LOUVIERS AND CHICKEN ALLEY**, N of Wilmington on Black Gates Rd., (2-1-72) PH0001414
- Wilmington vicinity. **VILLAGE OF ARDEN**, 6 mi. N of Wilmington between Marsh Rd., Naaman's Creek, and Ardentown, (2-6-73) PH0021776 G.
- Wilmington vicinity. **WALKER'S MILL AND WALKER'S BANK**, N of Wilmington on E bank of Brandywine Creek at Rising Sun Lane Bridge, (2-1-72) PH0011355 HABS.
- Wilmington vicinity. **WINTERTHUR MUSEUM AND GARDENS**, 6 mi. NW of Wilmington on DE 52, (2-24-71) PH0011380
- Wooddale. **WOODDALE BRIDGE**, Over Red Clay Creek off DE 48, (4-11-73) PH0001503
- Yorklyn. **GARRETT SNUFF MILL**, Jct. DE 82 and Yorklyn Rd., (5-22-78) HAER.
- sussex county
- DELAWARE BOUNDARY MARKERS, Reference—see Kent County
- Atlanta vicinity. **MELSON HOUSE**, N of Atlanta on SR 30, (3-8-78)
- Bethany Beach vicinity. **INDIAN RIVER LIFE SAVING SERVICE STATION**, N of Bethany Beach on DE 14, (9-29-76)
- Bethany Beach vicinity. **WILGUS SITE**, NW of Bethany Beach, (3-30-78)
- Bethel. **BETHEL HISTORIC DISTRICT**, 0.4 mi. W of Laurel, (2-10-75) HABS.
- Bridgeville. **SUDLER HOUSE**, N. Main St., (12-31-74) PH0080462
- Bridgeville vicinity. **TRINITY METHODIST EPISCOPAL CHURCH**, NW of Bridgeville on DE 31, (5-5-78)
- Clarksville vicinity. **BLACKWATER PRESBYTERIAN CHURCH**, W of Clarksville on DE 54, (7-9-76)
- Clarksville vicinity. **SPRING BANKE**, NE of Clarksville on DE 26 and Irons Lane, (4-30-76)
- Concord. **PINE GROVE FURNACE INDUSTRIAL COMPLEX**, (1-26-78)
- Cool Spring vicinity. **FISHER HOUSE**, SE of Cool Spring, Broadkill Hundred, (3-24-71) PH0011428 G.
- Dagsboro vicinity. **PRINCE GEORGE'S CHAPEL**, E of Dagsboro on DE 26, (3-24-71) PH0021831 G.
- Delmar. **HIGHBALL SIGNAL**, City park, near Penn-Central RR., (7-2-73) PH0021806
- Georgetown. **FIRST BROILER HOUSE**, University of Delaware Experimental Station, (7-3-74) PH0011410
- Georgetown. **OLD SUSSEX COUNTY COURTHOUSE**, S. Bedford St., (3-24-71) PH0001554
- Georgetown. **SUSSEX COUNTY COURTHOUSE AND THE CIRCLE**, The Circle, (6-4-73) PH0001589
- Laurel vicinity. **CHIPMAN'S MILL**, E of Laurel on SR 465, (5-22-78)
- Laurel vicinity. **OLD CHRIST CHURCH**, SE of Laurel at jct. of SR 465 and 465A, (4-13-72) PH0021822 HABS.
- Lewes. **COLEMAN HOUSE**, 422 Kings Hwy., (4-11-77)
- Lewes. **FISHER'S PARADISE (PARADISE POINT)**, 624 Pilottown Rd., (12-4-72) PH0021784
- Lewes. **HALL, COL. DAVID, HOUSE**, 107 King's Hwy., (4-26-76) HABS.
- Lewes. **LEWES HISTORIC DISTRICT**, Shipcarpenter, Front, Savannah, 2nd, 3rd, and 4th Sts., (9-19-77)
- Lewes. **LEWES PRESBYTERIAN CHURCH**, 100 Kings Highway, (10-5-77)
- Lewes. **MAULL HOUSE**, 542 Pilottown Rd., (11-20-70) PH0021814 HABS.
- Lewes. **PAGAN CREEK DIKE**, Pagan Creek near New Rd., (6-18-73) PH0001562 HAER.
- Lewes. **RUSSELL, WILLIAM, HOUSE**, 410 Pilot Town Rd., (4-18-77)
- Lewes. **TOWNSEND SITE**, 2.5 mi. SW of Lewes off DE 14, (9-1-78)
- Lewes vicinity. **CAPE HENLOPEN ARCHEOLOGICAL DISTRICT**, E of Lewes, (11-21-78)
- Lewes vicinity. **DE VRIES PALISADE**, Pilottown Rd. at De Vries Monument, (2-23-72) PH0011398
- Lewes vicinity. **DELAWARE BREAKWATER AND LEWES HARBOR**, E of Lewes at Cape Henlopen, (12-12-76) HAER.
- Lewes vicinity. **ST. GEORGE'S CHAPEL**, 9 mi. SW of Lewes on DE 5, (11-30-73) PH0021849
- Lewes vicinity. **WOLFE'S NECK SITE**, S of Lewes, (11-21-78)
- Middleford vicinity. **DEEP CREEK FURNACE SITE**, E of Middleford, (10-20-77)
- Milford vicinity. **ABBOTT'S MILL**, SW of Milford, (8-25-72) PH0112143
- Millsboro vicinity. **CAREY'S CAMP MEETING GROUND**, W of Millsboro off DE 24, (3-14-73) PH0001546
- Millsboro vicinity. **INDIAN RIVER ARCHEOLOGICAL COMPLEX**, E of Millsboro, (12-15-78)
- Millsboro vicinity. **WARREN'S MILL**, NW of Millsboro on DE 326, (9-13-78)
- Milton. **DRAPER-ADKINS HOUSE**, 204 Federal St., (4-11-73) PH0011401
- Milton. **HAZZARD HOUSE**, 327 Union St., (7-2-73) PH0021792 G.
- Milton. **PONDER, GOV. JAMES, HOUSE**, 416 Federal St., (5-24-73) PH0001571
- Rehoboth Beach vicinity. **AVERY'S REST SITE**, W of Rehoboth Beach, (12-15-78)
- Rehoboth Beach vicinity. **MARSH, PETER, HOUSE**, 10 Dood's Lane, (11-23-77) HABS.
- Rehoboth Beach vicinity. **THOMPSONS ISLAND SITE**, S of Rehoboth Beach, (11-15-78)
- Rehoboth Beach vicinity. **THOMPSON'S LOSS AND GAIN SITE**, SW of Rehoboth Beach, (9-13-78)
- Rehoboth Beach vicinity. **WARRINGTON SITE**, W of Rehoboth Beach, (10-20-77)
- Seaford. **BURTON HARDWARE STORE**, High St. and Spring Alley, (4-20-78)

Seaford. **SEAFORD STATION COMPLEX**, Nanticoke River at Delaware Railroad Bridge, (6-15-78) HAER.
 Seaford. **ST. LUKE'S PROTESTANT EPISCOPAL CHURCH**, Front St., (10-28-77)
 Seaford vicinity. **HEARN AND RAWLINS MILL**, N of Seaford on U.S. 13A, (5-22-78) HAER.
 Seaford vicinity. **LAWRENCE**, N of Seaford on U.S. 13A, (5-22-78)
 Seaford vicinity. **MASTON HOUSE**, 3 mi. N of Seaford on Seaford-Atlanta Rd., (3-31-75)
 Seaford vicinity. **ROSS, GOV. WILLIAM H. HOUSE**, N of Seaford on Market St., (10-28-77)
 Woodland. **CANNON'S (WOODLAND) FERRY**, Across the Nanticoke River, (7-2-73) PH0001538 HABS.

DISTRICT OF COLUMBIA

Washington

ADAMS MEMORIAL, Webster St. and Rock Creek Church Rd., NW., (3-16-72) PH0001601
ADAS ISRAEL SYNAGOGUE, 3rd and G Sts., NW., (3-24-69) HABS.
ADMINISTRATION BUILDING, CARNEGIE INSTITUTION OF WASHINGTON, 1530 P St., NW., (1-1-75) NHL.
AMERICAN FEDERATION OF LABOR BUILDING, 901 Massachusetts Ave., NW., (9-13-74) NHL.
AMERICAN INSTITUTE OF PHARMACY BUILDING, 2215 Constitution Ave., NW., (8-18-77)
AMERICAN NATIONAL RED CROSS, 17th and D Sts., NW., (10-15-66) PH0113000 NHL.
AMERICAN PEACE SOCIETY, 734 Jackson Pl., NW., (9-13-74) NHL.
AMERICAN REVOLUTION STATUARY, Public buildings and various parks within DC, (7-14-78)
AMERICAN SECURITY AND TRUST COMPANY, 15th and Pennsylvania Ave., NW., (7-16-73) PH0001619
ANACOSTIA HISTORIC DISTRICT, roughly bounded by Good Hope Rd., 16th St., Mapleview Pl., and Martin Luther King, Jr. Ave., (10-11-78)
ANDERSON, LARZ, HOUSE, 2118 Massachusetts Ave., NW., (4-7-71) PH0001627
ARMY MEDICAL MUSEUM, Armed Forces Institute of Pathology Building, Walter Reed Army Medical Center, 13th St. and Fern Pl., NW., (10-15-66) PH0001635 NHL.
ARTS AND INDUSTRIES BUILDING, 900 Jefferson Dr., SW., (11-11-71) PH0001651 NHL.
ARTS CLUB OF WASHINGTON (CLEVELAND ABBE HOUSE), 2017 I St., NW., (3-24-69) PH0001643 NHL; HABS.
ASHBURTON HOUSE (ST. JOHN'S CHURCH PARISH HOUSE), 1525 H St., NW., (11-7-73) PH0112305 NHL.
AUDITOR'S BUILDING COMPLEX, 14th St. and Independence Ave., (4-27-78)
BACHELOR APARTMENT HOUSE, 1737 H St., NW., (12-8-78)
BANK OF COLUMBIA, 3210 M St., NW., (5-27-71) PH0021857
BATTLEGROUND NATIONAL CEMETERY, 6625 Georgia Ave., NW., (10-15-66)
BAYLY, MOUNTJOY, HOUSE (HIRAM JOHNSON HOUSE), 122 Maryland Ave., NE., (7-20-73) PH0021865 NHL.
BEALE, JOSEPH, HOUSE (RESIDENCE OF UNITED ARAB REPUBLIC INTERESTS), 2301 Massachusetts Ave., NW., (5-8-73) PH0001996
BELMONT, PERRY, HOUSE (INTERNATIONAL EASTERN STAR TEMPLE), 1618 New Hampshire Ave., NW., (5-8-73) PH0011649
BLAIR HOUSE, 1651 Pennsylvania Ave., NW., (10-26-73) PH0153494 NHL; HABS.
BROOKS MANSION, 901 Newton St., NE., (7-17-75)
BRUCE, BLANCHE K., HOUSE, 909 M St., NW., (5-15-75) NHL.
CADY, LUCINDA, HOUSE, 7064 Eastern Ave., NW., (5-28-75)
CANADIAN EMBASSY (MOORE HOUSE), 1746 Massachusetts Ave., NW., (4-3-73) PH0021873
CAPITOL HILL HISTORIC DISTRICT, Roughly bounded by Virginia Ave., SE., S. Capitol St., F St. NE., and 14th Sts. SE. and NE., (8-27-76)
CARNEGIE ENDOWMENT FOR INTERNATIONAL PEACE, 700 Jackson Pl., NW., (9-13-74) NHL.
CARY, MARY ANN SHADD, HOUSE, 1421 W St., NW., (12-8-76) NHL.
CASTLE GATEHOUSE, WASHINGTON AQUEDUCT, Near jct. of Reservoir Rd. and MacArthur Blvd., NW., (3-13-75)
CENTRAL PUBLIC LIBRARY, Mount Vernon Sq., 8th and K Sts., NW., (12-3-69) PH0021881
CHAPEL HALL, GALLAUDET COLLEGE, Florida Ave. and 7th St., NE., (10-15-66) PH0112178 NHL.
CHASE'S THEATER AND RIGGS BUILDING, 1426 G St. NW. and 615-627 15th St. NW., (9-7-78)
CHRIST CHURCH, 3116 O St., NW., (3-16-72) PH0021890
CHRIST CHURCH, 620 G St., SE., (5-25-69) PH0011525 HABS.
CHURCH OF THE EPIPHANY, 1317 G St., NW., (9-10-71) PH0011436
CITY HALL (DISTRICT COURTHOUSE), 4th and E Sts., NW., (10-15-66) PH0012611 NHL; HABS; G.
CIVIL WAR FORT SITES, (7-15-74) PH0011461
CIVIL WAR MONUMENTS IN WASHINGTON, DC, various parks within the original boundaries of city, (9-20-78)
COMMANDANT'S OFFICE, WASHINGTON NAVY YARD, Montgomery Sq. and Dahlgren Ave., SE., (8-14-73) PH0011444
CONCORDIA GERMAN EVANGELICAL CHURCH AND RECTORY, 20th and G Sts., NW., (12-14-78)
CONDUIT ROAD SCHOOLHOUSE, 4954 MacArthur Blvd., NW., (11-30-73) PH0011479
CONGRESSIONAL CEMETERY (WASHINGTON CEMETERY), 1801 E St., SE., (6-23-69) PH0011452
CORCORAN GALLERY OF ART, 17th St. at New York Ave., NW., (5-6-71) PH0011487
COSMOS CLUB (TOWNSEND HOUSE), 2121 Massachusetts Ave., NW., (4-3-73) PH0011495
COUES, ELLIOTT, HOUSE, 1726 N St. NW., (5-15-75) HAER.
DECATUR HOUSE, 748 Jackson Pl., NW., (10-15-66) PH0013960 NHL; HABS; G.
DISTRICT BUILDING, SE corner of 14th and E Sts., NW., (3-16-72) PH0011541
DUMBARTON BRIDGE (Q STREET BRIDGE), Q St. over Rock Creek Park, NW., (7-16-73) PH0011550
DUNCANSON-CRANCH HOUSE, 468-470 N St., NW., (7-26-73) PH0011517 HABS.
DUPONT CIRCLE HISTORIC DISTRICT, Roughly bounded by Florida and Rhode Island Aves., T, 17th, 21st, and 22nd Sts., (7-21-78)
EAST AND WEST POTOMAC PARKS, Bounded by Constitution Ave., 17th St., Independence Ave., Washington Channel, Potomac River, and Rock Creek Park, (11-30-73) PH0021911
EAST CAPITOL STREET CARBARN, 1400 E. Capitol St., NE., (2-5-74) PH0021903
EASTERN MARKET, 7th and C Sts., SE., (5-27-71) PH0021920
EIGHT HUNDRED BLOCK OF F STREET, NW., 800-818 F St. and 527 9th St., NW., (4-2-74) PH0001732
EIGHTEEN BLOCK PARK ROAD, NW., 1801-1869 Park Rd., NW., (11-15-78)
EVERMAY, 1623 28th St., NW., (4-3-73) PH0021938
EXECUTIVE OFFICE BUILDING (STATE, WAR, AND NAVY BUILDING), Pennsylvania Ave. and 17th St., NW., (6-4-69) PH0021946 NHL; HABS.
FOLGER SHAKESPEARE LIBRARY, 201 E. Capitol St., SE., (6-23-69) PH0001660
FORD'S THEATRE NATIONAL HISTORIC SITE, 10th St., NW., between E and F Sts., (10-15-66) PH0321206
FORREST-MARBURY HOUSE, 3350 M St., NW., (7-2-73) PH0001678 HABS.
FRANKLIN SCHOOL, 13th and K Sts., NW., (4-11-73) PH0001694
FREDERICK DOUGLASS HOME, 1411 W St., SE., (10-15-66) PH0001708 HABS.
FREER GALLERY OF ART, 12th St. and Jefferson Dr., SW., (6-23-69) PH0001716
FRIENDSHIP HOUSE (THE MAPLES, MAPLE SQUARE), 619 D St., SE., or 630 South Carolina Ave., SE., (1-18-73) PH0001724 HABS.
GALLAUDET COLLEGE HISTORIC DISTRICT, Florida Ave. and 7th St., NE., (9-10-74) PH0025658
GENERAL POST OFFICE (TARIFF COMMISSION BUILDING), E and F Sts. between 7th and 8th Sts., NW., (11-11-71) PH0011819 NHL; HABS.
GEORGETOWN HISTORIC DISTRICT, (5-28-67) PH0012637 NHL; HABS.
GEORGETOWN MARKET, 3276 M St., NW., (5-6-71) PH0011568
GEORGETOWN UNIVERSITY ASTRONOMICAL OBSERVATORY, Georgetown University, (7-2-73) PH0011576
GODEY LIME KILNS, Rock Creek and Potomac Pkwy. at 27th and L Sts., NW., (11-2-73) PH0011584 HABS.
GOMPERS, SAMUEL, HOUSE, 2122 1st St., NW., (9-23-74) NHL.
GRACE PROTESTANT EPISCOPAL CHURCH, 1041 Wisconsin Ave., NW., (5-6-71) PH0011592
GRIMKE, CHARLOTTE FORTEN, HOUSE, 1608 R St., NW., (5-11-76) NHL.
HALCYON HOUSE, 3400 Prospect St., NW., (3-31-71) PH0011606 HABS.
HAW, JOHN STODDERT, HOUSE, 2808 N St., NW., (7-16-73) PH0011614 HABS.
HEALY BUILDING, GEORGETOWN UNIVERSITY, Georgetown University campus, (5-27-71) PH0011622
HEURICH, CHRISTIAN, MANSION (COLUMBIA HISTORICAL SOCIETY), 1307 New Hampshire Ave., NW., (6-23-69) PH0021954
HIGHLANDS, THE, 3825 Wisconsin Ave., NW., (3-16-72) PH0021962
HOLT HOUSE, Adams Mill Rd. in the National Zoological Park, (4-24-73) PH0021971 HABS.

- HOWARD, GEN. OLIVER OTIS, HOUSE (HOWARD HALL), 607 Howard Pl., (2-12-74) NHL.
- HOWARD THEATRE, 620 T St., NW., (2-15-74) PH0021997
- HUGHES, CHARLES EVANS, HOUSE, 2223 R St., NW., (11-28-72) PH0022004 NHL.
- INDONESIAN EMBASSY (WALSH-MCLEAN HOUSE), 2020 Massachusetts Ave., NW., (1-18-73) PH0011631
- JAPANESE EMBASSY, 2520 Massachusetts Ave., NW., (2-20-73) PH0011657
- JOHNSON, HIRAM W., HOUSE, 122 Maryland Ave., NE, (12-8-76) NHL.
- KENILWORTH AQUATIC GARDENS, Kenilworth Ave. and Douglas St. NE., (8-25-78)
- LAFAYETTE SQUARE HISTORIC DISTRICT, Roughly between 15th and 17th Sts. and H St. and State and Treasury Places, exclusive of the White House and its grounds, (8-29-70) PH0011665 NHL; HABS.
- LANSBURGH, JULIUS, FURNITURE CO., INC., 909 F St., NW., (5-8-74) PH0011673
- LAW, THOMAS, HOUSE, 1252 6th St., SW., (8-14-73) PH0011681 HABS.
- LEDROIT PARK HISTORIC DISTRICT, Bounded roughly by Florida and Rhode Island Aves., 2nd and Elm Sts., Howard University Stadium, and Bohrer St., NW., (2-25-74) PH0001741
- LENTHALL HOUSES, 612-614 19th St., NW., (3-16-72) PH0001759
- LEWIS, EDWARD SIMON, HOUSE, 456 N St., NW., (7-23-73) PH0001767 HABS.
- LINCOLN MEMORIAL, West Potomac Park, (10-15-66)
- LINDENS, THE, 2401 Kalorama Rd., NW., (6-4-69) PH0001775 HABS.
- LOCKKEEPER'S HOUSE, C & O CANAL EXTENSION, SW corner of 17th St. and Constitution Ave., NW., (11-30-73) PH0001783 HABS.
- LOGAN CIRCLE HISTORIC DISTRICT, Jct. of Rhode Island and Vermont Aves., (6-30-72) PH0001791
- LUTHER PLACE MEMORIAL CHURCH, 1226 Vermont Ave., NW. (Thomas Circle), (7-16-73) PH0022012
- LYNDON BAINES JOHNSON MEMORIAL GROVE ON THE POTOMAC, Potomac Park, (12-28-73)
- MAIN GATE, WASHINGTON NAVY YARD, 8th and M Sts., SE., (8-14-73) PH0024287 HABS.
- MARINE CORPS COMMANDANT'S HOUSE, 801 G St., SE., (8-14-73) PH0001813 NHL.
- MASSACHUSETTS AVENUE HISTORIC DISTRICT, Both sides of Massachusetts Ave. between 17th St. and Observatory Circle, NW., (10-22-74) PH0008222
- MCCORMICK APARTMENTS (ANDREW MELLON APARTMENTS), 1785 Massachusetts Ave., NW., (4-3-73) PH0022021 NHL.
- MEMORIAL CONTINENTAL HALL, 17th St., between C and D Sts., NW., (11-28-72) PH0011690 NHL.
- MERIDIAN HILL PARK, Bounded by 16th, Euclid, 15th, and W Sts., NW., (10-25-74)
- MERIDIAN HOUSE (WASHINGTON INTERNATIONAL CENTER), 1630 Crescent Pl., NW., (5-8-73) PH0011703
- METROPOLITAN AFRICAN METHODIST EPISCOPAL CHURCH, 1518 M St., NW., (7-26-73) PH0011711
- MOUNT ZION CEMETERY, 27th and Q Sts., NW., (8-6-75)
- MOUNT ZION UNITED METHODIST CHURCH, 1334 29th St., NW., (7-24-75)
- NATIONAL ACADEMY OF SCIENCES, 2101 Constitution Ave., NW., (3-15-74) PH0011720
- NATIONAL ARCHIVES, Constitution Ave. between 7th and 9th Sts., NW., (5-27-71) PH0001805
- NATIONAL BANK OF WASHINGTON, WASHINGTON BRANCH, 301 7th St., NW., (5-8-74) PH0011738
- NATIONAL CATHEDRAL, THE (CATHEDRAL CHURCH OF ST. PETER AND ST. PAUL AND CLOSE), Wisconsin and Massachusetts Ave., NW., (5-3-74) PH0011746
- NATIONAL MALL, Between Independence and Constitution Aves. from the U.S. Capitol to the Washington Monument, (10-15-66)
- NATIONAL METROPOLITAN BANK BUILDING, 613 15th St., NW., (9-13-78)
- NATIONAL PORTRAIT GALLERY (OLD PATENT OFFICE), F and G Sts. between 7th and 9th Sts., NW., (10-15-66) PH0112160 NHL; HABS.
- NATIONAL SAVING AND TRUST COMPANY, New York Ave. and 15th St., NW., (3-16-72) PH0011754
- NATIONAL WAR COLLEGE, P St., within Fort Leslie J. McNair, (8-1-73) PH0011762 NHL.
- NATIONAL ZOOLOGICAL PARK, 3000 block of Connecticut Ave., NW., (4-11-73) PH0011771
- OAK HILL CEMETERY CHAPEL, R St. at 29th St., NW., (3-16-72) PH0011789
- OCTAGON, THE (OCTAGON HOUSE), 1799 New York Ave., NW., (10-15-66) PH0012602 NHL; HABS.
- OLD ENGINE COMPANY NO. 6, 438 Massachusetts Ave., NW., (9-5-75) PH0228800
- OLD NAVAL HOSPITAL, 921 Pennsylvania Ave., SE., (5-3-74) PH0011797
- OLD NAVAL OBSERVATORY, 23rd and E Sts., NW., (10-15-66) PH0040894 NHL.
- OLD POST OFFICE AND CLOCK TOWER, Pennsylvania Ave. at 12th St., NW., (4-11-73) PH0001821
- OLD STONE HOUSE, 3051 M St., NW., (11-30-73) PH0001830 HABS.
- OWENS, ISAAC, HOUSE, 2806 N St., NW., (6-19-73) PH0001848
- PAGE, THOMAS NELSON, HOUSE, 1759 R St., NW., (9-5-75) PH0228796
- PAN AMERICAN UNION, 17th St. between C St. and Constitution Ave., NW., (6-4-69) PH0011878
- PENNSYLVANIA AVENUE NATIONAL HISTORIC SITE, Pennsylvania Ave. from Capitol Hill to the White House, (10-15-66) HABS.
- PENSION BUILDING, 4th and 5th Sts. between F and G Sts., NW., (3-24-69) PH0011894 HABS.
- PHILLIPS, DUNCAN, HOUSE (THE PHILLIPS COLLECTION), 1600-1614 21st St., NW., (8-14-73)
- PIERCE-KLINGLE MANSION (LINNAEAN HILL), 3545 Williamsburg Lane, NW., (10-10-73) PH0022110 HABS.
- PIERCE MILL, Rock Creek Park, NW corner of Tilden St. and Beach Dr., NW., (3-24-69) PH0011916 HABS.
- PIERCE SPRINGHOUSE AND BARN, 2400 block of Tilden St., NW., (10-25-73) PH0011924
- PRESIDENT'S HOUSE, GALLAUDET COLLEGE, 7th St. and Florida Ave., NE., (2-15-74) PH0011932
- PROSPECT HOUSE, 3508 Prospect St., NW., (3-16-72) PH0011941
- QUALITY HILL, 3425 Prospect St., NW., (3-16-72) PH0001970
- QUARTERS A, WASHINGTON NAVY YARD (TINGEY HOUSE), E of Main Gate and S of M St., SE., in the Navy Yard, (8-14-73) PH0001988 HABS.
- QUARTERS B, WASHINGTON NAVY YARD, Charles Morris Ave., SE., (8-14-73) PH0112194 HABS.
- RENWICK MUSEUM, NE corner, 17th St. and Pennsylvania Ave., NW., (3-24-69) PH0011991 NHL; HABS.
- RHODES' TAVERN (HOTEL), 601-603 15th St. and 1431 F St., NW., (3-24-69) PH0002003
- RICHARDS, ZALMON, HOUSE, 1301 Corcoran St., NW., (10-15-66) PH0012645 NHL.
- RIGGS NATIONAL BANK, 1503-1505 Pennsylvania Ave., NW., (7-16-73) PH0013170
- RIGGS NATIONAL BANK, WASHINGTON LOAN AND TRUST COMPANY BRANCH, SW corner of 9th and F Sts., NW., (5-6-71) PH0011959
- RINGGOLD-CARROLL HOUSE, 1801 F St., NW., (7-26-73)
- ROCK CREEK CHURCH YARD AND CEMETERY, Webster St. and Rock Creek Church Rd., NW., (8-12-77)
- ROSEDALE, 3501 Newark St., NW., (5-8-73) PH0011975
- SCOTT-THROPP HOUSE, 1701 20th St., NW., (8-19-75) PH0179353
- SEWALL-BELMONT HOUSE NATIONAL HISTORIC SITE, 144 Constitution Ave., NE., (6-16-72) PH0022063 NHL.
- SIXTEENTH STREET HISTORIC DISTRICT, 16th St. between Scott Cir. and Florida Ave. NW., (8-25-78)
- SMITHSONIAN BUILDING, Jefferson Dr. at 10th St., SW., (10-15-66) PH0022071 NHL; HABS.
- PHILADELPHIA (gundelo), 14th St. and Constitution Ave., NW., (10-15-66) NHL.
- ST. ALOYSIUS CATHOLIC CHURCH, N. Capitol and I Sts., NW., (7-26-73) PH0001856
- ST. JOHN'S CHURCH, 16th and H Sts., NW., (10-15-66) PH0001881 NHL; HABS.
- ST. LUKE'S EPISCOPAL CHURCH, 15th and Church Sts., NW., (5-11-76) NHL.
- ST. MARK'S CHURCH, 3rd and A Sts., SE., (5-8-73) PH0001864
- ST. MARY'S EPISCOPAL CHURCH, 730 23rd St., NW., (4-2-73) PH0022039
- ST. MATTHEW'S CATHEDRAL AND RECTORY, 1725-1739 Rhode Island Ave., NW., (1-24-74) PH0022047
- ST. PAUL'S EPISCOPAL CHURCH, Rock Creek Church Rd. and Webster St., NW., (3-16-72) PH0022055
- SULGRAVE CLUB (WADSWORTH HOUSE), 1801 Massachusetts Ave., NW., (12-5-72) PH0011801
- TERRELL, MARY CHURCH, HOUSE, 326 T St., (5-15-75) NHL.
- THEODORE ROOSEVELT ISLAND, S of Key Bridge in the Potomac River, (10-15-66)
- THOMAS JEFFERSON MEMORIAL, S bank of the Tidal Basin, (10-15-66)
- TUCKER HOUSE AND MYERS HOUSE, 2310-2320 S St., NW., (8-14-73) PH0011827
- TUDOR PLACE, 1644 31st St., NW., (10-15-66) PH0012629 NHL; HABS.
- U.S. CAPITOL GATEHOUSES AND GATEPOSTS, 7th, 15th, and 17th Sts., and Constitution Ave., NW., (11-30-73) PH0001872 HABS.

U.S. COURT OF MILITARY APPEALS, 450 E St., NW., (1-21-74)
 U.S. CUSTOMHOUSE AND POST OFFICE, 1221 31st St., NW., (9-10-71) PH0011509 HABS.
 U.S. DEPARTMENT OF AGRICULTURE ADMINISTRATION BUILDING, 12th St. and Jefferson Dr., SW., (1-24-74) PH0011533
 U.S. DEPARTMENT OF THE TREASURY, 1500 Pennsylvania Ave., NW., (11-11-71) PH0001911 NHL.
 U.S. MARINE BARRACKS BUILDING, 8th and I Sts., SE., (1-4-73) PH0001945
 U.S. MARINE CORPS BARRACKS, 8th and I Sts., SE., (12-27-72) PH0001937 NHL.
 U.S. NATIONAL ARBORETUM, 24th and R Sts., NE., (4-11-73) PH0001929
 U.S. SOLDIERS' AND AIRMEN'S HOME, Rock Creek Church Rd., NW., (2-11-74) NHL.
 UNDERWOOD, OSCAR W., HOUSE, 2000 G St., NW., (12-8-76) NHL.
 UNION STATION, Intersection of Massachusetts and Louisiana Aves. and 1st St., NE., (3-24-69) PH0011835 HABS; HAER.
 UNITED BRICK CORPORATION BRICK COMPLEX, 2801 New York Ave., NE., (10-3-78)
 VIGILANT FIREHOUSE, 1066 Wisconsin Ave., NW., (5-6-71) PH0001961
 VOLTA BUREAU, 1537 35th St., NW., (11-28-72) PH0022080 NHL.
 WARDER-TOTTEN HOUSE, 2633 16th St., NW., (4-14-72) PH0022128
 WASHINGTON AQUEDUCT, 5900 MacArthur Blvd., NW., (9-8-73) NHL; HAER. (also in Montgomery Co., MD)
 WASHINGTON CLUB, 15 Dupont Circle, NW., (12-5-72) PH0011908
 WASHINGTON MONUMENT, The Mall, between 14th and 17th Sts., NW., (10-15-66) HABS.
 WASHINGTON NAVY YARD, 8th and M Sts., SE., (6-19-73) PH0012009 NHL.
 WHEAT ROW, 1315, 1317, 1319, and 1321 4th St., SW., (7-23-73) PH0022136 HABS.
 WHITE, DAVID, HOUSE, 1459 Girard St., NW., (1-7-76) NHL.
 WHITEMORE HOUSE (WOMAN'S NATIONAL DEMOCRATIC CLUB), 1526 New Hampshire Ave., NW., (7-16-73) PH0011843
 WILLARD HOTEL, 1401-1409 Pennsylvania Ave., NW., (2-15-74) PH0011851
 WILSON, WOODROW, HOUSE, 2340 S St., NW., (10-15-66) PH0013609 NHL; HABS; G.
 WINDER BUILDING, 604 17th St., NW., (3-24-69)
 WINDSOR LODGE (WILLIAM E. BORAH APARTMENT), 2139-2141 Wyoming Ave., NW., (12-8-76) NHL.
 WOODSON, CARTER G., HOUSE, 1538 9th St., NW., (5-11-76) NHL.
 WOODWARD, ROBERT SIMPSON, HOUSE, 1513 16th St., NW., (1-7-76) NHL.
 2000 BLOCK OF EYE STREET, NW., South side of 2000 block of Eye St., NW., (8-9-77)

FLORIDA

leon county

Tallahassee. RILEY, JOHN GILMORE, HOUSE, 419 E. Jefferson St., (8-1-78)

FLORIDA

alachua county

Alachua. NEWNANSVILLE TOWN SITE, Approximately 1.5 mi. NE of Alachua on FL 235, (12-4-74) PH0062855

Cross Creek. RAWLINGS, MARJORIE KIN-
 NAN, HOUSE, FL 325, S of Cross Creek,
 (9-29-70) PH0012106 HABS.
 Gainesville. BAILEY, MAJ. JAMES B.,
 HOUSE (REST HAVEN), 1121 N.W. 6th
 St., (12-5-72) PH0012033 HABS.
 Gainesville. BUCKMAN HALL, N.W. 17th St.,
 (1-11-74) PH0012050
 Gainesville. EPWORTH HALL, 419 NE 1st
 St., (7-25-73) PH0012068
 Gainesville. HOTEL THOMAS, Bounded by
 N.E. 2nd and 5th Sts. and N.E. 6th and 7th
 Aves., (7-16-73) PH0012076 g.
 Gainesville. MATHESON HOUSE, 528 S.E.
 1st Ave., (6-4-73) PH0012084
 Gainesville. THOMAS HALL, Fletcher Dr. on
 University of Florida campus, (10-1-74)
 PH0015636
 Rochelle. ROCHELLE SCHOOL, Off FL 234,
 (4-2-73) PH0012025
 Windsor. NEILSON HOUSE, FL 325, (6-4-
 73) PH0012092

baker county

Olustee vicinity. OLUSTEE BATTLEFIELD, 2
 mi. E of Olustee on U.S. 90 in Osceola Na-
 tional Forest, (8-12-70) PH0002062
 Sanderson vicinity. BURNSED
 BLOCKHOUSE (CARL BROWN HOUSE),
 N of Sanderson off Jacksonville Rd., (5-7-
 73) PH0002054

bradford county

Starke. OLD BRADFORD COUNTY
 COURTHOUSE, 209 W. Call St., (12-27-
 74) PH0073300

brevard county

Merritt Island vicinity. OLD HAULOVER
 CANAL, N of Merritt Island, (12-19-78)
 Titusville. ST. GABRIEL'S EPISCOPAL
 CHURCH, 414 Palm Ave., (12-5-72)
 PH0012017
 Titusville vicinity. LAUNCH COMPLEX 39,
 Kennedy Space Center, (5-24-73)
 PH0002071

broward county

Fort Lauderdale. NEW RIVER INN (CITY
 HALL ANNEX), 229 S.W. 2nd Ave., (6-19-
 72) PH0002011 g.
 Fort Lauderdale. STRANAHAN HOUSE, 335
 S.E. 6th Ave., (10-2-73) PH0022144
 Fort Lauderdale. U.S. CAR. NO. 1, 3398 SW.
 9th Ave., (8-24-77)
 Plantation vicinity. LOCK NO. 1, NORTH
 NEW RIVER CANAL, S of Plantation on FL
 84, (2-17-78)

calhoun county

Blountstown vicinity. CAYSON MOUND AND
 VILLAGE SITE, SE of Blountstown, (3-15-
 76)

citrus county

Crystal River vicinity. CRYSTAL RIVER IN-
 DIAN MOUNDS, 2 mi. NW of Crystal River
 on U.S. 19-98, (9-29-70) PH0022152 g.
 Homosassa. YULEE SUGAR MILL RUINS,
 FL 490 W of U.S. 19, (8-12-70)
 PH0022161
 Inverness vicinity. FORT COOPER, 3 mi. NE
 of Inverness of U.S. 41, on W bank of Fort
 Cooper Lake, (6-13-72) PH0022179 g.

clay county

Green Cove Springs. CLAY COUNTY
 COURTHOUSE, Brabantio Ave., (6-20-75)
 PH0143162
 Green Cove Springs. ST. MARY'S CHURCH,
 St. Johns Ave., (2-17-78)

Hibernia, Fleming Island. ST. MARGARET'S
 EPISCOPAL CHURCH, Old Church Rd.,
 (6-4-73) PH0002020

collier county

Chokoloskee Island. SMALLWOOD, TED,
 STORE, FL 29 in Everglades National Park,
 (7-24-74) PH0002038
 Miles City vicinity. PLATT ISLAND, N of
 Miles City, (12-14-78)
 Naples. SEABOARD COAST LINE RAIL-
 ROAD DEPOT, 1051 5th Ave., South, (9-
 10-74) PH0016608 g.
 Ochopee vicinity. OSTL, C. J., SITE, E of
 Ochopee, (12-15-79)
 Ochopee vicinity. SUGAR POT SITE, SE of
 Ochopee, (12-15-78)
 Ochopee vicinity. TURNER RIVER SITE, E of
 Ochopee, (12-14-78)

columbia county

Lake City. HENDERSON, T. G., HOUSE, 207
 S. Marion St., (7-24-73) PH0002046

dade county

Cape Florida. CAPE FLORIDA
 LIGHTHOUSE, SE tip of Key Biscayne off
 U.S. 1, (9-29-70) PH0022195
 Coconut Grove. EL JARDIN, 3747 Main
 Hwy., (8-30-74) PH0141186
 Coconut Grove. FIRST COCONUT GROVE
 SCHOOL, 3429 Devon Rd., (1-21-75)
 Coconut Grove. PAN AMERICAN
 SEAPLANE BASE AND TERMINAL
 BUILDING, 3500 Pan American Dr., (2-20-
 75)
 Coconut Grove. PLYMOUTH CONGREGA-
 TIONAL CHURCH, 3429 Devon Rd., (7-
 23-74) PH0002127
 Coconut Grove. RANSOM SCHOOL
 "PAGODA", 3575 Main Hwy., (7-25-73)
 PH0002143
 Coconut Grove. WOMEN'S CLUB OF
 COCONUT GROVE, 2985 S. Bayshore Dr.,
 (3-26-75)
 Coral Gables. CORAL GABLES CITY HALL,
 405 Biltmore Way, (7-24-74) PH0022209
 Coral Gables. CORAL GABLES CONGREGA-
 TIONAL CHURCH, 3010 DeSoto Blvd.,
 (10-10-78)
 Coral Gables. DOUGLAS ENTRANCE (LA
 PUERTA DEL SOL), Jct. of Douglas Rd.
 and 8th St. SW., (9-22-72) PH0022225
 Coral Gables. MERRICK MANOR, 907 Coral
 Way, (4-13-73) PH0002101 g.
 Coral Gables. MIAMI-BILTMORE HOTEL,
 1210 Anastasia Ave., (9-27-72) PH0069868
 g.
 Florida City. FLORIDA PIONEER MUSEUM,
 0.5 mi. S of Lucy St. on FL 27 (Krome
 Ave.), (8-14-73) PH0002089
 Goulds vicinity. ANDERSON, WILLIAM,
 GENERAL MERCHANDISE STORE,
 15700 SW. 232nd St., SW., (10-18-77)
 Miami. GESU CHURCH, 118 N.E. 2nd St., (7-
 18-74) PH0002097
 Miami. HALISSEE HALL, 1700 N.W. 10th
 Ave., (10-1-74) PH0015644
 Miami. JACKSON, DR. JAMES M., OFFICE,
 190 S.E. 12th Ter., (2-24-75) PH0085430
 Miami. MIAMI WOMEN'S CLUB, 1737 N.
 Bayshore Dr., (12-27-74) PH0073326
 Miami. MUNROE, RALPH M., HOUSE, 3485
 Main Hwy., (4-11-73) PH0002119 HABS.
 Miami. VIZCAYA (JAMES DEERING
 ESTATE), 3251 S. Miami Ave., (9-29-70) g.
 North Miami Beach. OLD SPANISH MONAS-
 TERY (MONASTERY OF ST. BERNARD
 OF CLAIRVAUX; CISTERCIAN MONAS-
 TERY OF SACRAMENTIA, SEGOVIA,
 SPAIN, 16711 W. Dixie Hwy., (11-9-72)
 PH0002135

South Miami. ALLEN, HERVEY, STUDY, (GLADE ESTATES), 8251 S.W. 52nd Ave., (5-7-74) PH0022187

duval county

Jacksonville. BETHEL BAPTIST INSTITUTIONAL CHURCH, 1058 Hogan St., (4-6-78)

Jacksonville. BREWSTER HOSPITAL (1901-1910), 915 W. Monroe St., (5-13-76) HABS.

Jacksonville. BROWARD, NAPOLEON BONAPARTE, HOUSE, 9953 Hecksher Dr., (12-27-72) PH0012114

Jacksonville. CATHERINE STREET FIRE STATION, 14 Catherine St., (6-13-72) PH0012122 G.

Jacksonville. CENTENNIAL HALL-EDWARD WATERS COLLEGE, 1658 Kings Rd., (5-4-76)

Jacksonville. EPPING FOREST (ALFRED I. DUPONT ESTATE), Christopher Point, off San Jose Blvd., (5-9-73) PH0012131

Jacksonville. JACKSONVILLE TERMINAL COMPLEX, 1000 W. Bay St., (10-22-76)

Jacksonville. KLUTHO, HENRY JOHN, HOUSE, 28-30 W. 9th St., (12-19-78)

Jacksonville. LA VILLA BOARDING HOUSES, 830, 832, 836 Houston St., (6-21-76)

Jacksonville. OLD ST. LUKE'S HOSPITAL, 314 N. Palmetto St., (7-24-72) PH0024457

Jacksonville. PORTER, THOMAS V., HOUSE, 510 Julia St., (5-13-76)

Jacksonville. RED BANKS PLANTATION, 1230 Greenridge Rd., (10-18-72) PH0022233

Jacksonville. RIVERSIDE BAPTIST CHURCH, 2650 Park St., (9-22-72) PH0022241

Jacksonville. ST. ANDREW'S EPISCOPAL CHURCH, 317 Florida Ave., (5-4-76)

Jacksonville. ST. JAMES BUILDING, 117 W. Duval St., (5-3-76)

Jacksonville vicinity. FORT CAROLINE NATIONAL MEMORIAL, 10 mi. E of Jacksonville, (10-15-66)

Jacksonville vicinity. GRAND SITE, N of Jacksonville, (6-20-75)

Jacksonville vicinity. KINGSLEY PLANTATION, Northern tip of Fort George Island at Fort George Inlet, (9-29-70) PH0012149

Jacksonville vicinity. YELLOW BLUFF FORT, 1 mi. S of FL 105 on New Berlin Rd., (9-29-70) PH0022250

Mayport. ST. JOHN'S LIGHTHOUSE, U.S. Naval Station, (6-3-76)

escambia county

Pensacola. AMERICAN NATIONAL BANK BUILDING, 226 S. Palafox St., (11-17-78)

Pensacola. DORR, CLARA BARKLEY, HOUSE, 311 S. Adams St., (7-24-74) PH0022268 G.

Pensacola. FORT GEORGE SITE, La Rua at Palafox Sts., (7-8-74) PH0022292

Pensacola. FORT SAN CARLOS DE BARRANCAS, U.S. Naval Air Station, (10-15-66) PH0025003 NHL; HABS.

Pensacola. JONES, CHARLES WILLIAM, HOUSE, 302 N. Barcelona St., (12-20-77)

Pensacola. L & N MARINE TERMINAL BUILDING, Commendancia Street Wharf, (8-14-72) PH0022276 HABS.

Pensacola. LAVALLE HOUSE, 203 E. Church St., (3-11-71) PH0012157 HABS; G.

Pensacola. OLD CHRIST CHURCH, 405 S. Adams St., (5-3-74) PH0011177 HABS; G.

Pensacola. PENSACOLA ATHLETIC CLUB (RAFFORD HALL), SW corner of Baylen and Belmont Sts., (4-16-75)

Pensacola. PENSACOLA HISTORIC DISTRICT, (9-29-70) PH0012165 NHL; HABS.

Pensacola. PENSACOLA LIGHTHOUSE AND KEEPER'S QUARTERS, Pensacola Naval Air Station, (7-15-74) PH0012190

Pensacola. PENSACOLA NAVAL AIR STATION HISTORIC DISTRICT, Pensacola Naval Air Station, (12-8-76) HABS; NHL.

Pensacola. PLAZA FERDINAND VII, Palafox St. between Government and Zaragoza Sts., (10-15-66) PH0025011 NHL.

Pensacola. SAENGER THEATRE, 118 S. Palafox St., (7-19-76)

Pensacola. BUCCANEER (VIRGINIA), Municipal Wharf, (11-2-72) PH0012181 G.

Pensacola. ST. MICHAEL'S CREOLE BENEVOLENT ASSOCIATION HALL, 416 E. Government St., (5-3-74) PH0022306 HABS.

Pensacola Beach vicinity. FORT PICKENS, FL 399, W of Pensacola Beach, (5-31-72) PH0022284

flagler county

Bunnell vicinity. BULOW PLANTATION RUINS, 9 mi. SE of Bunnell, (9-29-70) PH0012203

franklin county

Apalachicola. RANEY, DAVID G., HOUSE, SW corner of Market St. and Ave. F, (9-22-72) PH0022411 G.

Apalachicola. TRINITY EPISCOPAL CHURCH, Ave. D and 6th St. (Gorrie Sq.), (6-30-72) PH0022403 HABS; G.

Apalachicola vicinity. PIERCE SITE, About 1 mi. NW of Apalachicola, (1-11-74) PH0002216

Carrabelle vicinity. CROOKED RIVER LIGHTHOUSE, SW of Carrabelle off U.S. 319, (12-1-78)

Eastpoint vicinity. PORTER'S BAR SITE, 2 mi. NE of Eastpoint off U.S. 319, (1-23-75) PH0081469

Little St. George Island. CAPE ST. GEORGE LIGHT, S point of Little St. George Island, (9-10-74) PH0008231

St. Teresa vicinity. YENT MOUND, (5-24-73) PH0022390

Sumatra vicinity. FORT GADSDEN HISTORIC MEMORIAL (NEGRO FORT; BRITISH FORT), 6 mi. SW of Sumatra, (2-23-72) PH0002224 NHL.

gadsden county

Chattahoochee. U.S. ARSENAL-OFFICERS QUARTERS, Florida State Hospital, U.S. 90, (7-2-73) PH0022322

Chattahoochee vicinity. MARTIN, MALACHI, HOUSE, Off of U.S. 90, (8-11-76)

Chattahoochee vicinity. MARTIN, MALACHI, HOUSE, 5 mi. E of Chattahoochee off U.S. 90, (8-11-76)

Mt. Pleasant vicinity. DAVIS, JOSHUA, HOUSE, 2.5 mi. NW of Mt. Pleasant on U.S. 90, (5-21-75) PH0098418

Quincy. LOVE, E. C., HOUSE, 219 N. Jackson St., (12-30-74) PH0073296

Quincy. MCFARLIN, JOHN LEE, HOUSE, 305 E. King St., (12-27-74) PH0073342

Quincy. QUINCY HISTORIC DISTRICT, roughly bounded by Sharon, Clark, Stewart, and Corry Sts., (11-9-78)

Quincy. QUINCY LIBRARY (QUINCY ACADEMY), 303 N. Adams St., (9-9-74) PH0026808

Quincy. QUINCY WOMEN'S CLUB, 300 N. Calhoun St., (3-10-75)

Quincy. SHELFER, E. B., HOUSE, 205 N. Madison St., (4-4-75) PH0038989

Quincy. STOCKTON-CURRY HOUSE, 121 N. Duval St., (12-31-74) PH0052621

Quincy. WHITE, JUDGE P. W., HOUSE (METHODIST PARSONAGE), 212 N. Madison St., (12-5-72) PH0022314 HABS.

Quincy vicinity. OLD PHILADELPHIA PRESBYTERIAN CHURCH, 5 mi. N of Quincy off FL 65, (2-24-75) PH0085448

hamilton county

Jasper. UNITED METHODIST CHURCH, Central Ave. and 5th St., (9-29-78)

hardee county

Bowling Green vicinity. PAYNE'S CREEK MASSACRE - FORT CHOKONIKLA SITE, SE of Bowling Green, (11-21-78)

hillsborough county

Plant City. PLANT CITY UNION DEPOT, E. North Drane St., (4-14-75) PH0140201 G.

Ruskin. MILLER, GEORGE MCA., HOUSE, 508 Tamiami Trail, (7-23-74) PH0002194

Ruskin vicinity. COCKROACH KEY, W of Ruskin about 3 mi. S of the mouth of Little Manatee River, (12-4-73) PH0010979

Tampa. CENTRO ASTURIANO, 1913 Nebraska Ave., (7-24-74) PH0022331

Tampa. CIRCULO CUBANO DE TAMPA (CUBAN CLUB), 10th Ave. and 14th St., (11-15-72) PH0012211

Tampa. EL CENTRO ESPANOL OF WEST TAMPA, 2306 N. Howard St., (7-30-74) PH0010987

Tampa. EL PASAJE (CHEROKEE CLUB), 14th St. and Palm Ave., (11-15-72) PH0027341

Tampa. FEDERAL BUILDING, U.S. COURTHOUSE, DOWNTOWN POSTAL STATION, 601 Florida Ave., (6-7-74) PH0002160

Tampa. HUTCHINSON HOUSE, 304 Plant Ave., (11-1-77)

Tampa. JOHNSON-WOLFF HOUSE, 6823 S. DeSoto St., (7-24-74) PH0002178

Tampa. LEIMAN HOUSE, 716 S. Newport St., (9-9-74) PH0026794

Tampa. LEVICK HOUSE, 2202 N. Highland St., (7-30-74)

Tampa. OLD SCHOOL HOUSE, Lafayette St., University of Tampa campus, (12-4-74) PH0043991

Tampa. STOVALL HOUSE, 4621 Bayshore Blvd., (9-4-74) PH0015482

Tampa. TALIAFERRO, T. C., HOUSE, 305 S. Hyde Park, (10-1-74) PH0015687

Tampa. TAMPA BAY HOTEL, 401 W. Kennedy Blvd., (12-5-72) PH0022365 NHL; G.

Tampa. TAMPA CITY HALL, 315 John F. Kennedy Blvd., East, (10-1-74) PH0015661

Tampa. TAMPA THEATER AND OFFICE BUILDING, 711 Franklin St., (1-3-78)

Tampa. UNION RAILROAD STATION, 601 N. Nebraska St., (6-5-74) PH0002208

Tampa. YBOR CITY HISTORIC DISTRICT, (8-28-74) PH0015474

Tampa. YBOR FACTORY BUILDING, 7th Ave. between 13th and 14th Sts., (11-15-72) PH0022357

Tampa vicinity. EGMONT KEY, W of Tampa at entrance to Tampa Bay, (12-11-78)

Zephyrhills vicinity. FORT FOSTER, 9 mi. S of Zephyrhills, (6-13-72) PH0012220

indian river county

Sebastian vicinity. PELICAN ISLAND NATIONAL WILDLIFE REFUGE, E of Sebastian in the Indian River, (10-15-66) PH0141330 NHL.

Sebastian vicinity. SPANISH FLEET SURVIVORS AND SALVORS CAMP SITE, Between Sebastian and Sebastian Inlet, (8-12-70) PH0012041

jackson county

- Greenwood. *ERWIN HOUSE*, Fort Rd. E of FL 71, (6-5-74) PH0012246
 Greenwood. *GREAT OAKS (BRYAN MANSION)*, S of jct. of FL 69 and 71, (12-5-72) PH0012254
 Greenwood. *PENDER'S STORE*, Near jct. of FL 71 and FL 69, (5-3-74) PH0012262
 Marianna. *ELY-CRIGLAR HOUSE*, 242 W. Lafayette St., (12-27-72) PH0012238 HABS.
 Marianna. *WEST, THEOPHILUS, HOUSE*, 403 Putnam St., (12-26-72) PH0022373
 Marianna vicinity. *WADDELLS MILL POND SITE*, 7 mi. NW of Marianna, (12-15-72) PH0022381

jefferson county

- Capps. *MAY, ASA, HOUSE (ROSEWOOD PLANTATION)*, N of jct. off U.S. 19 and 27, (12-15-72) PH0054470 g.
 Lamont vicinity. *SAN MIGUEL DE ASILE MISSION SITE*, (12-17-74) PH0051748
 Lloyd. *LLOYD RAILROAD DEPOT*, Near jct. of FL 59 and Lester Lawrence Rd., (12-2-74)
 Lloyd vicinity. *SAN JOSEPH DE OCUYA SITE (RIVER FIELD SITE)*, 17 mi. E of Tallahassee, (5-7-73) PH0002232
 Monticello. *MONTICELLO HISTORIC DISTRICT*, Irregular pattern along Madison, Jefferson, Dogwood, and Washington Sts., (8-19-77)
 Monticello. *PALMER HOUSE*, Palmer Mill Rd. and S. Jefferson St., (11-21-78)
 Monticello. *PERKINS OPERA HOUSE*, Washington St. and Courthouse Sq., (9-14-72) PH0002275 g.
 Monticello. *WIRICK-SIMMONS HOUSE*, Jefferson and Pearl Sts., (6-30-72) PH0040908 HABS.
 Monticello vicinity. *LYNDHURST PLANTATION*, 15 mi. NE of Monticello off Ashville Rd., (4-2-73) PH0002259
 Tallahassee vicinity. *SAN JUAN DE ASPALAGA SITE*, 16 mi. E of Tallahassee, (5-7-73) PH0002241

lake county

- Eustis. *CLIFFORD HOUSE*, 536 N. Bay St., (4-4-75) PH0038822
 Fuitland Park. *HOLY TRINITY EPISCOPAL CHURCH*, Spring Lake Rd., (12-27-74) PH0073318
 Leesburg. *MOTE-MORRIS HOUSE*, 1021 N. Main St., (12-27-74) PH0073334
 Mount Dora. *DONNELLY HOUSE*, Donnelly Ave., (4-4-75) PH0038997

lee county

- Estero. *KORESHAN UNITY SETTLEMENT HISTORIC DISTRICT*, U.S. 41 at Estero River, (5-4-76)
 Fort Myers Beach vicinity. *MOUND KEY*, S of Fort Myers Beach in Koreshan State Park, on Estero Bay, (8-12-70) PH0012289
 Pine Island vicinity. *DEMERE KEY*, Off W shore of Pine Island, in Pine Island Sound, (6-13-72) PH0012271
 Pineland. *PINELAND SITE*, On Pine Island, (11-27-73) PH0022420
 Pineland vicinity. *JOSSLYN ISLAND SITE*, S of Pineland, (12-14-78)
 Sanibel. *SANIBEL LIGHTHOUSE AND KEEPER'S QUARTERS*, Point Ybel on Sanibel Island, (10-1-74) PH0031704

leon county

- Tallahassee. *BROKAW-MCDOUGALL HOUSE*, 329 N. Meridian Rd., (7-24-72) PH0022471

- Tallahassee. *CARNEGIE LIBRARY*, Florida Agricultural and Mechanical University campus, (11-17-78)
 Tallahassee. *CASCADES PARK*, Bounded roughly by Apalachee Pkwy., Bloxham, Swanee, Munroe, and Meridian Sts., and state property line, (5-12-71) PH0012301
 Tallahassee. *COLUMNS, THE*, 100 N. Duval St., (5-21-75)
 Tallahassee. *FIRST PRESBYTERIAN CHURCH*, 102 N. Adams St., (9-9-74) PH0015679
 Tallahassee. *FLORIDA STATE CAPITOL*, S. Monroe St., (5-7-73) PH0012319
 Tallahassee. *GOODWOOD (OLD CROOM MANSION)*, 1500 Miccosukee Rd., (6-30-72) PH0012335 HABS.
 Tallahassee. *GROVE, THE (GOV. RICHARD KEITH CALL HOUSE)*, Adams St. and 1st Ave., (6-13-72) PH0022454
 Tallahassee. *ST. JOHN'S EPISCOPAL CHURCH*, 211 N. Monroe St., (8-10-78)
 Tallahassee. *TALLHASSEE HISTORIC DISTRICT ZONES I AND II*, Calhoun St. between Georgia and Tennessee Sts. and E. Park Ave. between Gadsden and Calhoun Sts., (10-26-72) PH0012327 HABS; g.
 Tallahassee. *UNION BANK*, Apalachee Pkwy. and Calhoun St., (2-24-71) PH0002321 HABS; g.
 Tallahassee. *WALKER, DAVID S., LIBRARY*, 209 E. Park Ave., (6-22-76) g.
 Tallahassee vicinity. *BELLEVUE*, SW of Tallahassee off FL 371, (3-11-71) PH0012297
 Tallahassee vicinity. *ESCAMBE (SAN COSMO Y SAN DAMIAS DE ESCAMBE)*, 3 mi. NW of Tallahassee, (5-14-71) PH0022446 g.
 Tallahassee vicinity. *LAKE JACKSON MOUNDS*, 4.5 mi. N of Tallahassee, (5-6-71) PH0022462 g.
 Tallahassee vicinity. *PISGAH UNITED METHODIST CHURCH*, N of Tallahassee, SE of FL 151, (5-3-74) PH0002291
 Tallahassee vicinity. *SAN LUIS DE APALACHE*, 2 mi. W of Tallahassee, (10-15-66) PH0002305 NHL.
 Tallahassee vicinity. *SAN PEDRO Y SAN PABLO DE PATALE*, 6 mi. E of Tallahassee, (6-26-72) PH0002313
 Woodville vicinity. *NATURAL BRIDGE BATTLEFIELD*, E of Woodville off U.S. 319, (9-29-70) PH0002283

liberty county

- Bristol vicinity. *TORREYA STATE PARK*, 13 mi. NE of Bristol, (8-14-72) PH0002402
 Bristol vicinity. *YON MOUND AND VILLAGES SITE*, W of Bristol, (12-15-78)

madison county

- Madison. *DIAL-GOZA HOUSE*, 105 N.E. Marion St., (7-24-73) PH0022616
 Madison. *FIRST BAPTIST CHURCH*, Pickney and Orange Sts., (11-14-78)
 Madison. *WARDLAW-SMITH HOUSE*, 103 N. Washington St., (6-30-72) PH0002381 HABS.

manatee county

- Bradenton. *MANATEE COUNTY COURTHOUSE (ORIGINAL)*, Manatee Ave. and 15th St., (6-29-76)
 Bradenton vicinity. *DE SOTO NATIONAL MEMORIAL*, 5 mi. W of Bradenton, (10-15-66)
 Ellenton. *GAMBLE, ROBERT, HOUSE (JUDAH P. BENJAMIN MEMORIAL)*, On U.S. 301, (8-12-70) PH0022608 HABS; g.
 Terra Ceia Island. *MADIRA BICKEL MOUNDS*, U.S. 19, (8-12-70) PH0022586

martin county

- Stuart vicinity. *HOUSE OF REFUGE AT GILBERT'S BAR*, Hutchinson Island between Negro and Bessie Caves, (5-3-74) PH0022578

monroe county

- SAN JOSE SHIPWRECK SITE*, Reference—see Outer Continental Shelf
SAN JOSE SHIPWRECK SITE, Reference—see Outer Continental Shelf (1-2-74)
 Dry Tortugas Islands. *FORT JEFFERSON NATIONAL MONUMENT*, 68 mi. W of Key West, in Gulf of Mexico, (11-10-70) PH0190861 HABS.
 Key Largo vicinity. *JOHN PENNEKAMP CORAL REEF STATE PARK AND RESERVE*, U.S. 1, (4-14-72) PH0022551
 Key Largo vicinity. *ROCK MOUND ARCHEOLOGICAL SITE*, S of Key Largo, (7-1-75)
 Key West. *ARMORY, THE*, 600 White St., (3-11-71) PH0002348 g.
 Key West. *FORT ZACHARY TAYLOR*, U.S. Naval Station, (3-11-71) PH0002372 NHL.
 Key West. *GATO, EDUARDO H., HOUSE*, 1209 Virginia St., (4-11-73) PH0002356 HABS.
 Key West. *HEMINGWAY, ERNEST, HOUSE*, 907 Whitehead St., (11-24-68) PH0141356 NHL.
 Key West. *KEY WEST HISTORIC DISTRICT*, Bounded approximately by White, Angela, Windsor, Passover, Thomas and Whitehead Sts., and the Gulf of Mexico, (3-11-71) PH0012424 HABS; g.
 Key West. *LITTLE WHITE HOUSE (QUARTERS A)*, Naval Station, (2-12-74) PH0002364
 Key West. *MARTELLO GALLERY-KEY WEST ART AND HISTORICAL MUSEUM*, S. Roosevelt Blvd., (6-19-72) PH0012441
 Key West. *OLD POST OFFICE AND CUSTOMSHOUSE*, Front St., (9-20-73) PH0012459 HABS.
 Key West. *PORTER, DR. JOSEPH Y., HOUSE*, 429 Caroline St., (6-4-73) PH0022527 HABS.
 Key West. *U.S. COAST GUARD HEADQUARTERS, KEY WEST STATION*, NW corner Front St. and Whitehead St., (10-15-73) PH0022543 HABS.
 Key West. *WEST MARTELLO TOWER*, Monroe County Beach between Reynolds and White Sts., (11-24-76)
 Key West vicinity. *SAND KEY LIGHTHOUSE*, 7 mi. SW of Key West on Sand Key, (4-11-73) PH0022535 HABS.
 Lower Matecumbe Key vicinity. *INDIAN KEY*, 1 mi. SE of Lower Matecumbe Key, 75 mi. S of Miami, (6-19-72) PH0012432

nassau county

- Fernandina beach. *BAILEY HOUSE*, 7th and Ash Sts., (6-4-73) PH0012416
 Fernandina beach. *FAIRBANKS HOUSE*, 227 S. 7th St., (6-4-73) PH0012408
 Fernandina Beach. *FERNANDINA BEACH HISTORIC DISTRICT*, (7-20-73) PH0012394 g.
 Fernandina Beach. *TABBY HOUSE (C. W. LEWIS HOUSE)*, 7th and Ash Sts., (6-4-73) PH0002330
 Fernandina Beach vicinity. *FORT CLINCH*, 3 mi. N of Fernandina Beach on FL A1A, (2-23-72) PH0012386

okaloosa county

- Fort Walton Beach. *FORT WALTON MOUND*, (10-15-66) PH0022489 NHL.

Valparaiso. *VALPARAISO INN*, 331 Bayshore Dr., (8p1-78)

okeechobee county

Okeechobee vicinity. *OKEECHOBEE BATTLEFIELD*, 4 mi. SE of Okeechobee on U.S. 441, (10-15-66) PH0141348 NHL.

orange county

Orlando. *OLD ORLANDO RAILROAD DEPOT*, Depot Pl. and W. Church St., (4-22-76)

Winter Park. *PARSONAGE, THE*, Fairbanks Ave. at Chase Ave., (10-2-73) PH0024465 HABS.

osceola county

Kissimmee. *OSCEOLA COUNTY COURTHOUSE*, Bounded by Emmett, Bryan, Rose, & Vernon Sts., (8-16-77)

palm beach county

Canal Point vicinity. *BIG MOUND CITY*, 10 mi. E of Canal Point, (5-24-73) PH0022497

Jupiter. *JUPITER INLET LIGHTHOUSE*, Jct. of Loxahatchee River and Jupiter Sound, (10-15-73) PH0012351

Palm Beach. *BINGHAM-BLOSSOM HOUSE (FIGULUS)*, 1250 S. Ocean Blvd., (12-5-72) PH0022501 HABS.

Palm Beach. *BREAKERS HOTEL COMPLEX*, S. County Rd., (8-14-73) PH0022560

Palm Beach. *BRELSFORD HOUSE (THE BANYANS)*, 1 Lake Trail, (5-3-74) PH0012343

Palm Beach. *FLAGLER, HENRY MORRISON, HOUSE (WHITEHALL)*, Whitehall Way, (12-5-72) PH0012378

Palm Beach. *PARAMOUNT THEATRE BUILDING*, 145 N. County Rd., (12-12-73) PH0022519

West Palm Beach. *SEABOARD COASTLINE RAILROAD PASSENGER STATION*, Tamarind Ave. at Datura St., (6-19-73) PH0012360

pinellas county

Dunedin. *ANDREWS MEMORIAL CHAPEL*, Buena Vista and San Mateo, (7-31-72) PH0002437

Safety Harbor vicinity. *SAFETY HARBOR SITE*, Philippe Park, 1 mi. NE of Safety Harbor, (10-15-66) PH0002411 NHL; G.

St. Petersburg. *U.S. POST OFFICE*, SW corner of 1st Ave. N. and 4th St. N., (4-4-75)

St. Petersburg. *VINOY PARK HOTEL*, 501 Beach Dr., (9-11-78)

St. Petersburg. *WEEDEN (WEEDON) ISLAND SITE*, On Weeden Island Rd., (6-13-72) PH0002445

St. Petersburg. *WILLIAMS, JOHN C., HOUSE (MANHATTAN HOTEL)*, 444 5th Ave. S., (4-24-75)

St. Petersburg Beach. *DON CE SAR HOTEL*, 3400 Gulf Blvd., (4-3-75) PH0038873

St. Petersburg vicinity. *FORT DESOTO BATTERIES*, 8 mi. S of St. Petersburg on Mullet Key, (12-2-77)

Tarpon Springs. *SAFFORD HOUSE*, Parken Pl., (10-16-74) PH0006661

Tarpon Springs. *TARPON SPRINGS SPONGE EXCHANGE*, Dodecanese St., (7-24-72) PH0002429

polk county

Bartow. *HOLLAND, BENJAMIN FRANKLIN, HOUSE (THE GABLES)*, 590 E. Stanford St., (4-3-75)

Bartow. *SOUTH FLORIDA MILITARY COLLEGE*, 1100 S. Broadway, (7-24-72) PH0002461

Fort Meade. *CHRIST CHURCH (EPISCOPAL)*, 526 N. Oak, (5-6-76)

Lake Wales vicinity. *BOK MOUNTAIN LAKE SANCTUARY AND SINGING TOWER*, 2 mi. N of Lake Wales, (8-21-72) PH0002453

Lake Wales vicinity. *CASA DE JOSEFINA*, 2 mi. SE of Lake Wales off U.S. 27, (6-10-75) PH0150525

Lakeland. *FLORIDA SOUTHERN COLLEGE ARCHITECTURAL DISTRICT*, McDonald and Johnson Aves., (6-11-75) HABS.

putnam county

Crescent City. *HUBBARD HOUSE*, 600 N. Park St. in Hubbard Park, (8-14-73) PH0022632

Melrose. *MELROSE WOMAN'S CLUB*, Pine St., (4-6-78)

Palatka. *BRONSON-MULHOLLAND HOUSE (JUDGE ISAAC BRONSON HOUSE)*, Madison between 1st and 2nd Sts., (12-27-72) PH0022624 G.

Palatka. *ST. MARKS EPISCOPAL CHURCH*, 2nd and Main Sts., (5-9-73) PH0022659

Welaka vicinity. *MOUNT ROYAL*, 3 mi. S of Welaka, (5-7-73) PH0022641

sarasota county

Osprey vicinity. *OSPREY ARCHEOLOGICAL AND HISTORIC SITE*, N of Osprey, (4-16-75)

Venice vicinity. *WARM MINERAL SPRINGS*, 12 mi. SE of Venice on U.S. 41, (11-28-77)

seminole county

Altamonte Springs. *BRADLEE-MCINTYRE HOUSE*, Massachusetts Park Pl. and FL 436, (6-13-72) PH0141178 G.

Sanford. *SANFORD COMMERCIAL DISTRICT*, Parts of 1st, 2nd, and Commercial Sts., between Palmetto and Oak Sts. (both sides), (6-15-76) G.

st. johns county

St. Augustine. *ALCAZAR HOTEL*, (2-24-71) PH0022667

St. Augustine. *AVERO HOUSE*, 39 St. George St., (6-13-72) PH0191787 HABS; G.

St. Augustine. *CASTILLO DE SAN MARCOS NATIONAL MONUMENT*, 1 Castillo Dr., (10-15-66) HABS.

St. Augustine. *CATHEDRAL OF ST. AUGUSTINE*, Cathedral St. between Charlotte and St. George Sts., (4-15-70) PH0141291 NHL; HABS.

St. Augustine. *GONZALEZ-ALVAREZ HOUSE*, 14 St. Francis St., (4-15-70) PH0141283 NHL.

St. Augustine. *HOTEL PONCE DE LEON*, Bounded by King, Valencia, Sevilla, and Cordova Sts., (5-6-75) HABS.

St. Augustine. *LINDSLEY HOUSE*, 241 St. George St., (9-10-71) PH0022691 HABS.

St. Augustine. *LLAMBIAS HOUSE (FERNANDEZ-LLAMBIAS HOUSE)*, 31 St. Francis St., (4-15-70) PH0141275 NHL; HABS.

St. Augustine. *MARKLAND*, 102 King St., (12-6-78)

St. Augustine. *O'REILLY HOUSE*, 131 Aviles St., (10-15-74) PH0141160 HABS.

St. Augustine. *RODRIGUEZ-AVERO-SANCHEZ HOUSE*, 52 St. George St., (4-16-71) PH0022705 HABS.

St. Augustine. *SANCHEZ POWDER HOUSE SITE*, Marine St., (4-14-72) PH0022713

St. Augustine. *ST. AUGUSTINE HISTORIC DISTRICT*, (4-15-70) PH0012505 NHL; HABS; G.

St. Augustine. *XIMENEZ-FATIO HOUSE*, 20 Aviles St., (7-25-73) PH0012513 HABS.

St. Augustine Beach. *SPANISH COQUINA QUARRIES*, Florida AIA, Anastasia State Park, (2-23-72) PH0012491

St. Augustine vicinity. *FISH ISLAND SITE*, S of St. Augustine near Matanzas River, (6-13-72) PH0022683

St. Augustine vicinity. *FORT MATANZAS NATIONAL MONUMENT*, 15 mi. S of St. Augustine, (10-15-66) PH0228818

st. lucie county

Fort Pierce. *FORT PIERCE SITE*, South Indian River, (1-11-74) PH0002470

sumter county

Bushnell vicinity. *DADE BATTLEFIELD HISTORIC MEMORIAL*, 1 mi. W of Bushnell off U.S. 301, (4-14-72) PH0002488 NHL.

suwannee county

Live Oak vicinity. *HULL-HAWKINS HOUSE*, 10 mi. S of Live Oak on FL 49, (5-7-73) PH0002496

volusia county

Daytona Beach. *BETHUNE, MARY MCLEOD, HOME*, Bethune-Cookman College campus, (12-2-74) PH0141313 NHL.

DeBary. *DEBARY HALL (HEADQUARTERS, FLORIDA FEDERATION OF ART)*, DeBary Mansion State Park, (7-24-72) PH0002526

DeLand. *STETSON, JOHN B., HOUSE*, 1031 Camphor Lane, (11-21-78)

Enterprise. *ALL SAINT'S EPISCOPAL CHURCH*, Corner of DeBary Ave. NE. and Clark St., (5-3-74) PH0002500

New Smyrna Beach vicinity. *NEW SMYRNA SUGAR MILL RUINS*, 1 mi. W of New Smyrna Beach, (8-12-70) PH0012530

New Smyrna Beach vicinity. *TURTLE MOUND*, 9 mi. S of New Smyrna Beach, (9-29-70) PH0022730

Ormond Beach. *CASEMENTS, THE*, 15 E. Granada Ave., (6-30-72) PH0002518 G.

Ormond Beach vicinity. *NOCOROCO*, 2 mi. N of Ormond Beach, (5-7-73) PH0012548

Ponce de Leon Inlet vicinity. *PONCE DE LEON INLET LIGHTHOUSE (MOSQUITO INLET LIGHTHOUSE)*, U.S. Coast Guard Reservation, (9-22-72) PH0022721 G.

Port Orange vicinity. *DUNLAWTON PLANTATION-SUGAR MILL RUINS*, W of Port Orange off Nova Rd., (8-28-73) PH0012521

wakulla county

Crawfordville. *OLD WAKULLA COUNTY COURTHOUSE*, Church St., (5-3-76)

St. Marks. *FORT SAN MARCOS DE APALACHE*, 18 mi. S of Tallahassee, (11-13-66) PH0012653 NHL.

St. Marks National Wildlife Refuge. *ST. MARKS LIGHTHOUSE*, N side of Apalache Bay at terminus of FL 59, (7-31-72) PH0012475

Wakulla Beach vicinity. *BIRD HAMMOCK*, (12-15-72) PH0012467

walton county

DeFuniak Springs. *CHAUTAUQUA AUDITORIUM*, Circle Dr., (8-7-72) PH0012483 G.

GEORGIA

putnam county

Eatonton vicinity. *TOMPKINS INN*, N of Eatonton on U.S. 441, (10-5-78)

Washington vicinity. **GILMER, THOMAS M., HOUSE**, 5 mi. (8 km) W of Washington on U.S. 78, (11-2-77)

atkinson county

Willacochee vicinity. **MCCRANIE'S TURPENTINE STILL**, W of Willacochee on U.S. 82, (6-28-76)

baldwin county

Milledgeville. **ATKINSON HALL, GEORGIA COLLEGE**, Georgia College campus, (1-20-72) PH0022748

Milledgeville. **CENTRAL BUILDING, STATE LUNATIC ASYLUM**, Broad St., (7-20-78)

Milledgeville. **FORMER GOVERNOR'S MANSION**, 120 S. Clark St., (5-13-70) PH0069892 NHL; HABS.

Milledgeville. **MILLEDGEVILLE HISTORIC DISTRICT**, Bounded by Irwin, Thomas, and Warren Sts. and Fishing Creek, (6-28-72) PH0022756 HABS.

Milledgeville. **OLD STATE CAPITOL (GEORGIA MILITARY COLLEGE)**, Greene St., (5-13-70) PH0022764 HABS.

Milledgeville vicinity. **BARROWVILLE**, E of Milledgeville on GA 22/24, (12-14-78)

Milledgeville vicinity. **BOYKIN, MAJ. FRANCIS, HOUSE**, 10 mi. (16 km) SE of Milledgeville off GA 24, (11-14-78) HABS.

Milledgeville vicinity. **ROCKWELL, SAMUEL, HOUSE**, 165 Allen Memorial Dr., (4-19-78) HABS.

Milledgeville vicinity. **RUTHERFORD, JOHN, HOUSE**, 550 Allen Memorial Dr., (3-21-78)

Milledgeville vicinity. **STOREHOUSE, STATE LUNATIC ASYLUM**, Broad St. and Lawrence Rd., (6-15-78)

Milledgeville vicinity. **THALIAN HALL**, Allen Memorial and Ivey Drs., (3-21-78)

banks county

Commerce vicinity. **NEW SALEM COVERED BRIDGE**, 6 mi. N of Commerce on SR S992 over Grove Creek, (6-10-75) PH0133639

Homer vicinity. **KESLER COVERED BRIDGE**, 10 mi. N of Homer on County Line Rd. over Middle Fork Broad River, (6-18-75) PH0143189 (also in Franklin County)

barrow county

Bethlehem vicinity. **KILGORE MILL COVERED BRIDGE AND MILL SITE**, 3.5 mi. SW of Bethlehem across Apalachee River/county line, (4-14-75) (also in Walton County)

bartow county

Cartersville. **ROSELAWN (SAM JONES HOUSE)**, 244 Cherokee Ave., (1-12-73) PH0012556 g.

Cartersville vicinity. **ETOWAH MOUNDS**, 3 mi. S of Cartersville on GA 61, (10-15-66) NHL; G.

Cartersville vicinity. **ETOWAH VALLEY DISTRICT**, Along Etowah River and drainage areas, (6-30-75) (also in Floyd County)

Cartersville vicinity. **VALLEY VIEW**, Euharlee Rd., SW of Cartersville, (5-8-74) PH0012564

berrien county

Nashville. **BERRIEN COUNTY COURTHOUSE**, Town Square, (12-9-77)

bibb county

Macon. **ANDERSON, CAPT. R. J., HOUSE**, 1730 West End Ave., (5-27-71) PH0002542

Macon. **ANDERSON, JUDGE CLIFFORD, HOUSE**, 642 Orange St., (7-14-71) PH0002534

Macon. **BABER, AMBROSE, HOUSE**, 577-587 Walnut St., (8-14-73) PH0002551 HABS.

Macon. **BURKE, THOMAS C., HOUSE**, 1085 Georgia Ave., (6-21-71) PH0002569

Macon. **CANNONBALL HOUSE (JUDGE ASA HOLT HOUSE)**, 856 Mulberry St., (5-27-71) PH0002577 HABS.

Macon. **CENTRAL CITY PARK BANDSTAND**, Central City Park, (3-16-72) PH0002585

Macon. **CHRIST EPISCOPAL CHURCH**, 538-566 Walnut St., (7-14-71) PH0002593

Macon. **COWLES HOUSE (STRATFORD ACADEMY)**, 988 Bond St., (6-21-71) PH0012599 HABS.

Macon. **COWLES, JERRY, COTTAGE**, 4569 Rivoli Dr., (6-21-71) PH0012581 HABS.

Macon. **DASHER-STEVENS HOUSE**, 904 Orange Ter., (10-18-72) PH0017965

Macon. **DAVIS-GUTTENBERGER-RANKIN HOUSE**, 134 Buford Pl., (11-30-73) PH0012718

Macon. **DOMINGOS HOUSE**, 1261 Jefferson Ter., (6-21-71) PH0022772

Macon. **EMERSON-HOLMES BUILDING**, 566 Mulberry St., (6-21-71) PH0022781 HABS.

Macon. **FINDLAY, ROBERT, HOUSE**, 785 2nd St., (1-20-72) PH0022870

Macon. **FIRST PRESBYTERIAN CHURCH**, 690 Mulberry St., (9-14-72) PH0029343

Macon. **FORT HAWKINS ARCHEOLOGICAL SITE**, Fort Hill St., (11-23-77)

Macon. **GOODALL HOUSE**, 618 Orange St., (5-27-71) PH0022888

Macon. **GRAND OPERA HOUSE**, 651 Mulberry St., (6-22-70) PH0112666

Macon. **GREEN-POE HOUSE**, 841-845 Poplar St., (7-14-71) PH0002747 HABS.

Macon. **HATCHER-GROOVER-SCHWARTZ HOUSE**, 1144-1146 Georgia Ave., (6-21-71) PH0022896

Macon. **HOLT-PEELER-SNOW HOUSE**, 1129 Georgia Ave., (6-21-71) PH0002607 HABS.

Macon. **JOHNSTON-HAY HOUSE**, 934 Georgia Ave., (5-27-71) PH0002615 NHL.

Macon. **LANIER, SIDNEY, COTTAGE**, 935 High St., (1-31-72) PH0022900 g.

Macon. **LASSITER HOUSE**, 315 College St., (4-11-72) PH0022918

Macon. **LEE, W. G., ALUMNI HOUSE (BARTLETT HOUSE)**, 1270 Ash (Coleman) St., (7-14-71) PH0022926

Macon. **MACON HISTORIC DISTRICT**, (12-31-74) PH0035092

Macon. **MCCRARY, DEWITT, HOUSE**, 320 Hydrovia St., (3-22-74) PH0002658

Macon. **MERCER UNIVERSITY ADMINISTRATION BUILDING**, Coleman Ave., (8-26-71) PH0022934

Macon. **MILITIA HEADQUARTERS BUILDING**, 552-564 Mulberry St., (4-11-72) PH0012572

Macon. **MONROE STREET APARTMENTS**, 641-661 Monroe St., (3-16-72) PH0002666

Macon. **MUNICIPAL AUDITORIUM**, 415-435 1st St., (6-21-71) PH0002674

Macon. **MUNROE-DUNLAP-SNOW HOUSE**, 920 High St., (7-14-71) PH0022942

Macon. **MUNROE-GOOLSBY HOUSE**, 159 Rogers Ave., (1-20-72) PH0002640

Macon. **NAPIER, LEROY, HOUSE**, 2215 Napier Ave., (5-27-71) PH0002682

Macon. **OCMULGEE NATIONAL MONUMENT**, (10-15-66)

Macon. **OLD MACON LIBRARY**, 652-662 Mulberry St., (11-26-73) PH0002721

Macon. **OLD U.S. POST OFFICE AND FEDERAL BUILDING**, 475 Mulberry St., (1-20-72) PH0002739

Macon. **RAINES-CARMICHAEL HOUSE**, 1183 Georgia Ave., (6-21-71) PH0022969 NHL; HABS.

Macon. **RANDOLPH-WHITTLE HOUSE**, 1231 Jefferson Ter., (2-1-72) PH0022951

Macon. **ROGERS, ROCK, HOUSE**, 337 College St., (1-20-72) PH0022977

Macon. **ROSE HILL CEMETERY**, Riverside Dr., (10-9-73) PH0022985

Macon. **SLATE HOUSE**, 931-945 Walnut St., (1-21-74) PH0023001

Macon. **SMALL HOUSE (NAPIER-SMALL HOUSE)**, 156 Rogers Ave., (5-27-71) PH0023019 HABS.

Macon. **SOLOMON-CURD HOUSE**, 770 Mulberry St., (5-27-71) PH0023027

Macon. **SOLOMON-SMITH-MARTIN HOUSE**, 2619 Vineville Ave., (7-14-71) PH0023035

Macon. **ST. JOSEPH'S CATHOLIC CHURCH**, 812 Poplar St., (7-14-71) PH0022993

Macon. **VILLA ALBICINI**, 150 Tucker Rd., (5-16-74) PH0023043

Macon. **WILLINGHAM-HILL-O'NEAL COTTAGE**, 535 College St., (7-14-71) PH0023051

brooks county

Quitman vicinity. **EUDORA PLANTATION**, 3.5 mi. S of Quitman off GA 33, (12-16-74) PH0062481

bryan county

Ellabelle vicinity. **GLEN ECHO**, 2 mi. (3.2 km) E of Ellabelle on GA 204, (1-9-78)

Richmond Hill vicinity. **FORT MCALLISTER**, 10 mi. E of Richmond Hill via GA 67, (5-13-70) PH0002763

Richmond Hill vicinity. **RICHMOND HILL PLANTATION**, E of Richmond Hill on Ford Neck Rd., (1-30-78)

Richmond Hill vicinity. **SEVEN MILE BEND (BRYAN'S NECK)**, (4-11-72) PH0002771

Savannah vicinity. **OLD FORT ARGYLE SITE**, 15 mi. W of Savannah off GA 204, (3-31-75) PH0088838

butts county

Indian Springs. **MCINTOSH INN**, GA 42, (5-7-73) PH0002780

Jackson. **CARMICHAEL, J. R., HOUSE**, 149 McConough Rd., (7-13-77)

camden county

St. Marys. **ORANGE HALL**, 311 Osborne St., (5-7-73) PH0002798 HABS.

St. Marys. **ST. MARYS HISTORIC DISTRICT**, Roughly bounded by Waterfront Rd., Norris, Alexander, and Oak Grove Cemetery, (5-13-76)

St. Marys vicinity. **HIGH POINT-HALF MOON BLUFF HISTORIC DISTRICT**, NE of St. Marys on Cumberland Island, (12-22-78)

carroll county

BURNS QUARRY, (8-29-77)

Carrollton. **BONNER-SHARP-GUNN HOUSE**, West Georgia College campus, (5-13-70) PH0112674 g.

catoosa county

Chattanooga, TN, vicinity. **CHICKAMAUGA AND CHATTANOOGA NATIONAL MILITARY PARK**, S of Chattanooga on U.S. 27, (10-15-66) PH0350001 (also in Hamilton Co., TN)

Ringgold. *RINGGOLD DEPOT*, U.S. 41, (11-30-78)

Ringgold. *WHITMAN-ANDERSON HOUSE*, 309 Tennessee St., (10-5-77)

chatham county

Nicholsonville. *NICHOLSONVILLE BAPTIST CHURCH*, White Bluff Rd., (5-22-78)

Port Wentworth vicinity. *MULBERRY GROVE SITE*, N of Port Wentworth, (7-17-75)

Savannah. *CENTRAL OF GEORGIA DEPOT AND TRAINSHED*, W. Broad and Liberty Sts., (12-8-76) HAER.

Savannah. *CENTRAL OF GEORGIA RAILROAD: SAVANNAH SHOPS AND TERMINAL FACILITIES*, W. Broad St. and Railroad Ave., (6-2-78) NHL.

Savannah. *CENTRAL OF GEORGIA RAILWAY COMPANY SHOP PROPERTY*, Between W. Jones St. and Louisville Rd., (3-5-70) PH0085464 HAER.

Savannah. *DAVENPORT, ISAIAH, HOUSE*, 324 E. State St., (9-22-72) PH0002801 HABS.

Savannah. *FEDERAL BUILDING AND U.S. COURTHOUSE*, Wright Sq., (6-7-74) PH0012726

Savannah. *FIRST BRYAN BAPTIST CHURCH*, 575 W. Bryan St., (5-22-78)

Savannah. *FORT JACKSON*, Islands Expwy., (2-18-70) PH0012734 G.

Savannah. *GREEN-MELDRIM HOUSE*, Macon and Bull Sts., (1-21-74) PH0012742 NHL; HABS.

Savannah. *HODGSON, W. B., HALL*, 501 Whitaker St., (3-25-77)

Savannah. *LAUREL GROVE-SOUTH CEMETERY*, 37th St., (9-6-78)

Savannah. *LOW, JULIETTE GORDON, BIRTHPLACE*, 10 Oglethorpe Ave., E., (10-15-66) PH0113018 NHL; HABS; G.

Savannah. *MASSIE COMMON SCHOOL HOUSE*, 207 E. Gordon St., (4-13-77)

Savannah. *OWENS-THOMAS HOUSE*, 124 Abercorn St., (5-11-76) NHL.

Savannah. *SAVANNAH HISTORIC DISTRICT*, Bounded by E. Broad, Gwinnett, and W. Broad Sts. and the Savannah River, (11-13-66) PH0023078 NHL; HABS.

Savannah. *SAVANNAH VICTORIAN HISTORIC DISTRICT*, (12-11-74) PH0035131

Savannah. *SCARBROUGH, WILLIAM, HOUSE*, 41 W. Broad St., (6-22-70) PH0023086 NHL; HABS; G.

Savannah. *STURGES, OLIVER, HOUSE*, 27 Abercorn St., (7-14-71) PH0023094 HABS.

Savannah. *TELFAIR ACADEMY*, 121 Bernard St., (5-11-76) NHL; HABS.

Savannah. *U.S. CUSTOMHOUSE*, 1-3 E. Bay St., (5-29-74) PH0023060

Savannah vicinity. *BETHESDA HOME FOR BOYS*, S of Savannah at Ferguson Ave. and Bethesda Rd., (9-12-73) PH0012769

Savannah vicinity. *FORT PULASKI NATIONAL MONUMENT*, 17 mi. W of Savannah, Cocksbur Island, (10-15-66) PH0300420 HABS.

Savannah vicinity. *WILD HERON*, 15 mi. SW of Savannah off U.S. 17, (12-16-77) HABS.

Savannah vicinity. *WORMSLOE PLANTATION*, Isle of Hope and Long Island, (4-26-73) PH0023108

chattahoochee county

Fort Benning. *RIVERSIDE (QUARTERS NO.1)*, 100 Vibbert Ave., (5-27-71) PH0012777

clarke county

Athens. *BISHOP HOUSE*, Jackson St., University of Georgia campus, (3-16-72) PH0012785

Athens. *CAMAK HOUSE*, 279 Meigs St., (7-7-75)

Athens. *CARNEGIE LIBRARY* BUILDING*, 1401 Prince Ave., (11-11-75) PH0280208

Athens. *CHASE, ALBON, HOUSE*, 185 N. Hull St., (8-19-74) PH0005428 HABS.

Athens. *CHURCH-WADDEL-BRUMBY HOUSE*, 280 E. Dougherty St., (2-20-75)

Athens. *COBB, T.R.R., HOUSE*, 194 Prince Ave., (6-30-75)

Athens. *COBBHAM HISTORIC DISTRICT*, roughly bounded by Prince Ave., Hill, Reese, and Pope Sts., (8-24-78)

Athens. *DEARING STREET HISTORIC DISTRICT*, Roughly bounded by Broad and Baxter Sts., Milledge Ave., and includes both sides of Finley St. and Henderson Ave., (9-5-75) PH0228834

Athens. *DOWNTOWN ATHENS HISTORIC DISTRICT*, Roughly bounded by Hancock Ave., Foundly, Mitchell, Broad, and Lumpkin Sts., (8-10-78)

Athens. *FRANKLIN HOUSE (OLD ATHENS HOTEL)*, 464-480 E. Broad St., (12-11-74) PH0035190 HABS.

Athens. *GARDEN CLUB OF GEORGIA MUSEUM-HEADQUARTERS HOUSE (FOUNDER'S MEMORIAL GARDEN)*, Lumpkin St., University of Georgia campus, (4-26-72) PH0012793

Athens. *GRADY, HENRY W., HOUSE*, 634 Prince Ave., (5-11-76) NHL; HABS.

Athens. *LUCY COBB INSTITUTE CAMPUS*, 200 N. Milledge Ave., University of Georgia campus, (3-16-72) PH0002810 HABS.

Athens. *LUMPKIN, GOV. WILSON, HOUSE (ROCK HOUSE)*, Cedar St., University of Georgia campus, (3-16-72) PH0023116

Athens. *LUMPKIN, JOSEPH HENRY, HOUSE*, 248 Prince Ave., (6-27-75) PH0143219 HABS.

Athens. *OLD NORTH CAMPUS, UNIVERSITY OF GEORGIA*, Bounded by Broad, Lumpkin, and Jackson Sts., (3-16-72) PH0069884 HABS.

Athens. *PARROTT INSURANCE BUILDING*, 283 E. Broad St., (10-7-77)

Athens. *PRESIDENT'S HOUSE, UNIVERSITY OF GEORGIA (BENJAMIN HILL HOUSE)*, 570 Prince Ave., (3-16-72) PH0012807 HABS.

Athens. *SLEDGE, JAMES A., HOUSE*, 749 Cobb St., (2-12-74) PH0002828

Athens. *UPSON HOUSE*, 1022 Prince Ave., (11-15-73) PH0002836 HABS.

Athens. *WARE-LYNDON HOUSE*, 293 Hoyt St., (3-15-76)

Athens. *WILKINS HOUSE*, 387 S. Milledge Ave., (5-19-70) PH0002844

clay county

Fort Gaines. *DILL HOUSE*, 102 S. Washington St., (5-6-75)

Fort Gaines. *GEORGE, WALTER F., DAM MOUND*, SE of Walter F. George Lock and Dam, (1-21-75)

Fort Gaines vicinity. *FORT GAINES CEMETERY SITE*, (12-16-74) PH0113051

Fort Gaines vicinity. *TONEY-STANDLEY HOUSE*, NW of Fort Gaines off GA 39, (9-17-74) PH0015598

clayton county

Fayetteville vicinity. *ORKIN EARLY QUARTZ SITE*, (12-4-74) PH0063886

Jonesboro. *JONESBORO HISTORIC DISTRICT*, GA 54 and 3, (1-20-72) PH0002852

Jonesboro. *STATELY OAKS*, Jodeco Rd., (3-16-72)

cobb county

Austell. *CAUSEY, ISRAEL, HOUSE*, 5909 Maxham Rd., (8-13-75)

Kennesaw. *GENERAL, THE*, Big Shanty Museum of Cherokee St., (6-19-73) PH0012815

Mableton vicinity. *JOHNSTON'S LINE*, SE of Mableton off U.S. 78 at Chattahoochee River, (7-5-73) PH0012823

Marietta. *BRUMBY, ARNOLDUS, HOUSE*, 472 Powder Springs St., (8-29-77)

Marietta. *GLOVER-MCLEOD-GARRISON HOUSE*, 250 Garrison Rd., SE., (3-25-77)

Marietta. *NORTHWEST MARIETTA HISTORIC DISTRICT*, (6-11-75) PH0122939

Marietta vicinity. *GILGAL CHURCH BATTLE SITE (FEDERAL ENTRENCHMENTS)*, 9 mi. W of Marietta on Sandtown Rd., (1-23-75)

Marietta vicinity. *KENNESAW MOUNTAIN NATIONAL BATTLEFIELD PARK*, 2 mi. W of Marietta, (10-15-66) PH0192678 G.

Marietta vicinity. *MCADOO, WILLIAM GIBBS, HOUSE*, SW of Marietta on GA 5, (11-17-78)

Marietta vicinity. *SOPE CREEK RUINS*, E of Marietta on Paper Mill Rd., (4-27-73) PH0012831

columbia county

Appling. *KIOKEE BAPTIST CHURCH*, Kiokee Rd., (12-8-78)

Augusta vicinity. *STALLINGS ISLAND*, 8 mi. NW of Augusta in the Savannah River, (10-15-66) NHL.

coweta county

Newnan vicinity. *GORDON-BANKS HOUSE*, S of Newnan on U.S. 29, (1-20-72) PH0023141 HABS.

crisp county

Cordele vicinity. *CANNON SITE*, W of Cordele off GA 230, (9-5-75)

dawson county

Dawsonville vicinity. *STEELE'S COVERED BRIDGE*, 7 mi. NW of Dawsonville on SR 2275, (3-19-75)

de kalb county

Decatur. *SWANTON HOUSE*, 720 Swanton Way, (8-30-78)

decalb county

Bainbridge. *CALLAHAN, J. W., HOUSE*, 200 Evans St., (12-12-76)

Bainbridge vicinity. *CURRY HILL PLANTATION*, 6 mi. E of Bainbridge on U.S. 84, (1-29-73) PH0012840

dekalb county

Atlanta. *CALLANWOLDE*, 980 Briarcliff Rd., NE., (4-23-73) PH0012858

Atlanta. *DEKALB AVENUE-CLIFTON ROAD ARCHEOLOGICAL SITE*, DeKalb Ave., (12-14-78)

Atlanta. *EMORY UNIVERSITY DISTRICT*, N. Decatur Rd., (11-20-75) PH0246905

Atlanta and vicinity. *DRUID HILLS PARKS AND PARKWAYS*, Both sides of Ponce de Leon Ave. between Briarcliff Rd. and the Seaboard Coast Line RR. tracks, (4-11-75) PH0058131

Atlanta vicinity. *SOAPSTONE RIDGE*, S of Atlanta off River Rd., (5-7-73) PH0112691

Decatur. *GAY, MARY, HOUSE*, 524 Marshall St., (5-6-75) PH0098434
 Decatur. *OLD DEKALB COUNTY COURTHOUSE (CIVIC CENTER)*, Court Sq., (8-26-71) PH0012866
 Lithonia. *SEMINARY, THE*, 6886 Main St., (11-15-78)

dougherty county

Albany. *BRIDGE HOUSE*, 112 N. Front St., (11-19-74) PH0031569
 Albany. *FARKAS, SAMUEL, HOUSE*, 328 W. Broad Ave., (11-9-77)
 Albany. *MUNICIPAL AUDITORIUM*, 301 Pine Ave., (6-25-74) PH0012874
 Albany. *OLD ST. TERESA'S CATHOLIC CHURCH*, 313 Residence Ave., (4-1-75) PH0056014
 Albany. *SMITH, W. E., HOUSE*, 516 Flint Ave., (8-30-77)
 Albany. *UNION DEPOT (TERMINAL STATION)*, Roosevelt Ave. and N. Front St., (2-13-75) PH0064963

douglas county

Atlanta vicinity. *SWEET WATER MANUFACTURING SITE*, W of Atlanta off I-20, (11-23-77)

early county

Blakely vicinity. *KOLOMOKI MOUNDS*, 8 mi. N of Blakely on U.S. 27, Kolomoki Mounds State Park, (10-15-66) NHL
 Hilton vicinity. *COHEELEE CREEK COVERED BRIDGE*, 2 mi. N of Hilton on Old River Rd., (5-13-76)
 Hilton vicinity. *COHELEE CREEK COVERED BRIDGE*, 2 mi. N of Hilton on Old River Rd., (5-13-76)

effingham county

Springfield vicinity. *EBENEZER TOWNSITE AND JERUSALEM LUTHERAN CHURCH*, E of Springfield on GA 275 at Savannah River, (12-4-74) PH0062448

elbert county

Elberton. *ALLEN, WILLIAM, HOUSE (BEVERLY PLANTATION)*, 9 mi. E of Elberton on SR 6, (6-5-75)
 Elberton vicinity. *BANKS, RALPH, PLACE*, N of Elberton off GA 77, (5-22-78)
 Elberton vicinity. *GAINES, RALPH, HOUSE*, N of Elberton on GA 368, (10-5-77)
 Ruckersville. *RUCKER HOUSE*, GA 985, (6-23-78)
 Ruckersville vicinity. *ALEXANDER-CLEVELAND HOUSE*, 3.5 mi. NE of Ruckersville, (9-15-77)

fayette county

Fayetteville vicinity. *KING, TANDY, HOUSE*, S of Fayetteville on GA 92, (7-20-78)

floyd county

ETOWAH VALLEY DISTRICT, Reference—see *Bartow County*
 Rome. *CHIEFTAINS*, 80 Chatillon Rd., (4-7-71) PH0023558 NHL; G.
 Rome. *U.S. POST OFFICE AND COURTHOUSE*, W. 4th Ave. and E. 1st St., (5-6-75) PH0098451
 Rome vicinity. *BERRY SCHOOLS*, N of Rome on U.S. 27, (7-21-78)

forsyth county

Cumming vicinity. *POOL'S MILL COVERED BRIDGE*, NW of Cummings off GA 369 on Pool's Mill Rd., (4-1-75)

franklin county

KESLER COVERED BRIDGE, Reference—see *Banks County*

Carnesville vicinity. *CROMER'S MILL COVERED BRIDGE*, 8 mi. S of Carnesville at Nails Creek, (8-17-76)

fulton county

Atlanta. *ATLANTA AND WEST POINT RAILROAD FREIGHT DEPOT*, 215 Decatur St., (3-26-76)
 Atlanta. *ATLANTA UNIVERSITY CENTER DISTRICT*, Roughly bounded by transit right-of-way, Northside Dr., Walnut, Fair, Roach, W. End Dr., Euralee and Chestnut Sts., (7-12-76)
 Atlanta. *ATLANTA WATERWORKS HEMPHILL AVENUE STATION*, 1210 Hemphill Ave., NW., (3-29-78)
 Atlanta. *BALTIMORE BLOCK*, 5,7,9,11,13,15,17,19 Baltimore Pl., (6-3-76)
 Atlanta. *CABBAGETOWN DISTRICT*, Bounded by Boulevard, Pearl St., Memorial Dr., and railroad tracks, (1-1-76)
 Atlanta. *CANDLER BUILDING*, 127 Peachtree St., NE., (8-24-77)
 Atlanta. *CAPITAL CITY CLUB*, 7 Harris St., NW., (9-15-77)
 Atlanta. *CARNEGIE LIBRARY OF ATLANTA*, 126 Carnegie Way, NW., (10-22-76)
 Atlanta. *CHURCH OF THE SACRED HEART OF JESUS*, 335 Ives St., NE., (5-13-76)
 Atlanta. *CITIZEN'S AND SOUTHERN BANK BUILDING*, 35 Broad St., (8-18-77)
 Atlanta. *CYCLORAMA OF THE BATTLE OF ATLANTA*, Cherokee Ave., Grant Park, (12-9-71) PH0012891 G.
 Atlanta. *DEGIVE'S GRAND OPERA HOUSE*, 157 Peachtree St., NE., (6-17-77)
 Atlanta. *DIXIE COCA-COLA BOTTLING COMPANY PLANT*, 125 Edgewood Ave., (7-20-77)
 Atlanta. *ENGLISH-AMERICAN BUILDING*, 74 Peachtree St., (3-26-76)
 Atlanta. *FOX THEATER*, 660 Peachtree St., NE., (5-17-74) PH0023159 NHL
 Atlanta. *GEORGIA INSTITUTE OF TECHNOLOGY HISTORIC DISTRICT*, 225 North Ave., (8-25-78)
 Atlanta. *GEORGIA STATE CAPITOL*, Capitol Sq., (5-13-70) PH0002909 NHL
 Atlanta. *HABERSHAM MEMORIAL HALL*, 15th St., W of jct. with Piedmont Ave., (6-7-74) PH0012751
 Atlanta. *HARRIS, JOEL CHANDLER, HOUSE (WREN'S NEST)*, 1050 Gordon St., SW., (10-15-66) PH0013790 NHL
 Atlanta. *HEALEY BUILDING*, 57 Forsyth St., (8-12-77)
 Atlanta. *HILLYER TRUST BUILDING*, 140 Peachtree St., (7-25-77)
 Atlanta. *HURT BUILDING*, 45 Edgewood Ave., NE., (4-13-77)
 Atlanta. *INMAN PARK*, (7-23-73) PH0023167
 Atlanta. *MARTIN LUTHER KING, JR., HISTORIC DISTRICT*, Bounded roughly by Irwin, Randolph, Edgewood, Jackson, and Auburn Aves., (5-2-74) PH0023183 NHL
 Atlanta. *NICOLSON, WILLIAM P., HOUSE*, 821 Piedmont Ave., (3-25-77)
 Atlanta. *NORTH AVENUE PRESBYTERIAN CHURCH*, 607 Peachtree Ave., NE., (11-17-78)
 Atlanta. *OAKLAND CEMETERY*, 248 Oakland Ave., SE., (4-28-76)
 Atlanta. *ODD FELLOWS BUILDING AND AUDITORIUM*, 228-250 Auburn Ave., NE., (5-2-75)
 Atlanta. *PEACHTREE SOUTHERN RAILWAY STATION*, 1688 Peachtree St., NW., (9-14-76)
 Atlanta. *PETERS, EDWARD C., HOUSE*, 179 Ponce de Leon Ave., (1-20-72) PH0023175

Atlanta. *PIEDMONT PARK*, Bounded by 10th St., Southern Rwy. and Piedmont Rd., (5-13-76)
 Atlanta. *RHODES MEMORIAL HALL*, 1516 Peachtree St., (3-1-74) PH0002879
 Atlanta. *ROSE, RUFUS M., HOUSE*, 537 Peachtree St., (9-20-77)
 Atlanta. *SHRINE OF THE IMMACULATE CONCEPTION*, 48 Hunter St., SW., (12-12-76)
 Atlanta. *SMITH, TULLIE, HOUSE*, 3099 Andrews Dr., NW., (11-20-70) PH0002895 G.
 Atlanta. *SOUTHERN BELL TELEPHONE COMPANY BUILDING*, 51 Ivy St., NE., (12-1-78)
 Atlanta. *STAFF ROW AND OLD POST AREA-FORT MCPHERSON*, NE corner of Fort McPherson, (11-5-74) PH0034088
 Atlanta. *TEXAS THE, Cyclorama Bldg.*, Grant Park, (6-19-73) PH0002917
 Atlanta. *STONE HALL-ATLANTA UNIVERSITY*, Morris-Brown College campus, (12-2-74) PH0113077 NHL; G.
 Atlanta. *SWAN HOUSE*, 3099 Andrews Dr., NW., (9-13-77)
 Atlanta. *SWEET AUBURN HISTORIC DISTRICT*, Auburn Ave., (12-8-76) NHL
 Atlanta. *TECHWOOD HOMES HISTORIC DISTRICT*, Roughly bounded by North Ave., Parker, Williams, and Lovejoy Sts., (6-29-76)
 Atlanta. *TOMPKINS, HENRY B., HOUSE*, 125 W. Wesley Rd., NW., (12-12-76)
 Atlanta. *U.S. POST OFFICE AND COURTHOUSE*, 76 Forsyth St., (5-2-74) PH0112704
 Atlanta. *WESTERN AND ATLANTIC RAILROAD ZERO MILEPOST*, Central Ave. between Wall St. and Railroad Ave., (9-19-77)
 Atlanta. *WITHAM, STUART, HOUSE*, 2922 Andrews DR., NW., (12-22-78)
 Fairburn. *CAMPBELL COUNTY COURTHOUSE*, E. Broad and Cole Sts., (3-26-76)
 Fort McPherson. *FORSYTH COMMAND SERGEANT MAJOR'S QUARTERS*, Bldg. 532, (2-25-75)
 Roswell. *BARRINGTON HALL*, 60 Marietta St., (12-9-71) PH0012882 HABS.
 Roswell. *BULLOCH HALL*, Bulloch Ave., (5-27-71) PH0002933 HABS.
 Roswell. *ROSWELL HISTORIC DISTRICT*, 1837-20th C., (5-2-74) PH0002887

glynn county

Brunswick vicinity. *BRUNSWICK OLD TOWN*, (12-2-74) PH0065111
 Brunswick vicinity. *FORT FREDERICA NATIONAL MONUMENT*, 12 mi. N of Brunswick, (10-15-66)
 Brunswick vicinity. *HOFWYL-BROADFIELD PLANTATION*, N of Brunswick on U.S. 17, (7-12-76)
 Jekyll Island. *FAITH CHAPEL*, Old Plantation Rd., (7-14-71) PH0012904
 Jekyll Island. *HORTON-DUBIGNON HOUSE, BREWERY RUINS, DUBIGNON CEMETERY*, Riverview Dr., (9-28-71) PH0002941
 Jekyll Island. *JEKYLL ISLAND CLUB*, Between Riverview Dr. and Old Village Blvd., (1-20-72) PH0012912 NHL
 Jekyll Island. *ROCKEFELLER COTTAGE*, 331 Riverview Dr., (7-14-71) PH0012921
 St. Simons Island. *ST. SIMONS LIGHTHOUSE KEEPERS BUILDING*, 600 Beachview Dr., (4-13-72) PH0012939

gordon county

Calhoun vicinity. *NEW ECHOTA*, NE of Calhoun on GA 225, (5-13-73) NHL.

- Oakman vicinity. **FREEMAN-HURT HOUSE**, S of Oakman on U.S. 411, (1-1-76)
grady county
- Beachton vicinity. **SUSINA PLANTATION (CEDAR GROVE)**, W of Beachton on Meridian Rd., (8-12-70) PH0023191
greene county
- Greensboro vicinity. **PENFIELD HISTORIC DISTRICT**, 7 mi. N of Greensboro on GA 5925, (1-20-76)
gwinnett county
- Lawrenceville. **OLD SEMINARY BUILDING (LAWRENCEVILLE FEMALE SEMINARY BUILDING)**, Perry St., (12-29-70) PH0003611
- Lilburn vicinity. **WYNNE, THOMAS, HOUSE**, N of Lilburn on U.S. 29, (7-8-77)
habersham county
- Clarksville vicinity. **WOODLANDS AND BLYTHEWOOD**, About 3 mi. N of Clarksville on U.S. 441, (12-30-75)
hall county
- Buford. **BOWMAN-PIRKLE HOUSE**, NE of Buford off U.S. 23 on Friendship Rd., (8-14-73) PH0023205
- Gainesville. **BRENAU COLLEGE DISTRICT**, Academy, Prior, Washington and Boulevard Sts., (8-24-78)
- Gainesville. **FEDERAL BUILDING AND COURTHOUSE**, 126 Washington St., (1-24-74) PH0023213
- Gainesville. **GREEN STREET DISTRICT**, Both sides of Green St. from Green Street Pl. to Glenwood Rd., (8-15-75) PH0179361
hancock county
- Devereux vicinity. **ROE-HARPER HOUSE**, 2 mi. W of Devereux off SR 2133, (8-29-77)
- Jewell vicinity. **CHEELY-COLEMAN HOUSE**, S of Jewell off GA 123 at Ogeechee River, (10-29-76)
- Jewell vicinity. **SHIVERS-SIMPSON HOUSE (ROCK MILL)**, N of Jewell on Mayfield Rd., (6-22-70) PH0003603
- Linton and vicinity. **LINTON HISTORIC DISTRICT**, Town of Linton and its environs, (6-18-75) PH0143171
- Mayfield vicinity. **CAMILLA-ZACK COMMUNITY CENTER DISTRICT**, Rte. 1, (12-2-74) PH0062430
- Sparta. **SPARTA HISTORIC DISTRICT**, (4-16-74) G.
- Sparta vicinity. **GLEN MARY**, Linton Rd., S of Sparta, (5-8-74) PH0012947
- Sparta vicinity. **ROCKBY**, NE of Sparta off GA 16, (7-12-78)
haralson county
- Buchanan. **HARALSON COUNTY COURTHOUSE**, Courthouse Sq., (6-7-74) PH0002992
harris county
- West Point. **WHITE HALL**, Off U.S. 29, (8-19-74) PH0112712 HABS; G.
jasper county
- Monticello. **JORDAN-BELLEW HOUSE**, Madison Hwy., (1-20-78)
- Monticello. **MONTICELLO HIGH SCHOOL**, College St., (12-14-78)
jefferson county
- Louisville. **OLD MARKET (SLAVE MARKET)**, U.S. 1 and GA 24, (2-17-78) HABS.
jenkins county
- Millen vicinity. **BIRDSVILLE PLANTATION**, NW of Millen, (4-7-71) PH0023299
- Millen vicinity. **CAMP LAWTON**, N of Millen, (3-24-78)
johnson county
- Wrightsville. **GRICE INN**, E. Elm St., (7-20-78)
jones county
- Bradley vicinity. **CABANISS-HANBERRY HOUSE**, NE of Bradley on Transquilla Rd., (1-1-76)
- Clinton. **OLD CLINTON HISTORIC DISTRICT**, (9-12-74) PH0006653 HABS.
- East Juliette vicinity. **JARRELL PLANTATION**, 6 mi. E of East Juliette off Dames Ferry Rd., (5-9-73) PH0023281
- Round Oak vicinity. **CABINESS-HUNT HOUSE**, SE of Round Oak off GA 11, (5-2-75)
laurens county
- Dublin. **CARNEGIE LIBRARY**, Jct. of Bellevue, Academy, and Jackson Sts., (5-30-75) PH0099015
- Dublin vicinity. **FISH TRAP CUT**, (10-1-74) PH0034606
- Montrose vicinity. **SANDERS HILL**, S of Montrose off I 16/GA 404, (5-28-75) PH0099660
liberty county
- Midway. **MIDWAY HISTORIC DISTRICT**, Jct. U.S. 17 and GA 38, (3-1-73)
- Midway vicinity. **FORT MORRIS**, About 10 mi. E of Midway off GA 38, (5-13-70) PH0049832
- Riceboro vicinity. **WOODMANSTON SITE (LECONTE PLANTATION)**, SW of Riceboro off Barrington Rd., (6-18-73) PH0023272
- South Newport vicinity. **ST. CATHERINES ISLAND**, 10 mi. off GA coast between St. Catherines Sound and Sapelo Sound, (4-15-70) PH0002984 NHL.
lincoln county
- Danburg vicinity. **CHENNAULT HOUSE**, NE of Danburg at jct. of GA 44 and GA 79, (10-14-76)
- Danburg vicinity. **MATTHEWS HOUSE**, NE of Danburg on GA 79, (10-14-76)
lumpkin county
- Dahlonega. **DAHLONEGA COURTHOUSE GOLD MUSEUM (OLD LUMPKIN COUNTY COURTHOUSE)**, U.S. 19, (5-13-70) PH0002950 HABS.
- Dahlonega. **FIELDS PLACE-VICKERY HOUSE**, W. Main St. and Vickery Dr., (12-14-78)
- Dahlonega. **PRICE MEMORIAL HALL**, College Ave., (1-20-72) PH0002968
- Dahlonega vicinity. **CALHOUN MINE**, 3 mi. S of Dahlonega off GA 60, (2-11-74) NHL.
macon county
- Andersonville vicinity. **ANDERSONVILLE NATIONAL HISTORIC SITE**, 1 mi. E of Andersonville on GA 49, (10-16-70) (also in Sumter County)
madison county
- Danielsville. **LONG, CRAWFORD W., CHILDHOOD HOME**, Old Ila Rd., (12-6-77)
marion county
- Buena Vista vicinity. **FORT PERRY**, N of Buena Vista off GA 41, (7-30-75)
mcduffie county
- Thomson. **USRY HOUSE**, 211 Milledge St., (10-1-74) PH0031771
- Thomson. **WATSON, THOMAS E., HOUSE**, 310 Lumpkin St., (5-11-76) NHL.
- Thomson vicinity. **CARR, THOMAS, DISTRICT**, N of Thomson near jct. of GA 150 and I 20, (12-6-75)
- Thomson vicinity. **OLD ROCK HOUSE**, NW of Thomson on Old Rock House Rd., (12-29-70) PH0023264
mcintosh county
- Cox vicinity. **FORT BARRINGTON**, NW of Cox, (9-27-72) PH0023248
- Crescent. **D'ANTIGNAC HOUSE**, (12-16-77)
- Darien vicinity. **FORT KING GEORGE**, E of U.S. 17, (5-13-70) PH0023256
meriwether county
- Alvaton vicinity. **WHITE OAK CREEK COVERED BRIDGE**, SE of Alvaton on Covered Bridge Rd., (6-19-73) PH0023230
- Greenville. **MERIWETHER COUNTY COURTHOUSE**, Court Sq., (5-7-73) PH0013021
- Greenville. **MERIWETHER COUNTY JAIL**, Gresham St. and GA 27 A, (5-7-73) PH0013030
- Greenville vicinity. **CLARKLAND FARMS**, La Grange Rd., (7-12-74) PH0012998
- Greenville vicinity. **HARMAN-WATSON-MATTHEWS HOUSE**, SW of Greenville on Odessdale/Durand Rd., (5-9-73) PH0013005
- Greenville vicinity. **MARK HALL**, SW of Greenville off GA 18, (5-7-73) PH0013013
- Warm Springs. **WARM SPRINGS HISTORIC DISTRICT**, S of GA 194 and W of GA 85 W, (7-30-74) PH0023221
- Woodbury. **RED OAK CREEK COVERED BRIDGE**, N of Woodbury on Huel Brown Rd., (5-7-73) PH0013048
monroe county
- Bolingbroke vicinity. **GREAT HILL PLACE**, W of Bolingbroke off GA 41, (7-24-73) PH0012963
- Macon vicinity. **MONTPELIER FEMALE INSTITUTE**, W of Macon, (10-10-75) PH0235172
morgan county
- Madison. **BENNETT, NATHAN, HOUSE**, Dixie Ave., (11-13-74) PH0031577
- Madison. **BONAR HALL**, Dixie Ave., (1-20-72) PH0012971
- Madison. **MADISON HISTORIC DISTRICT**, Roughly bounded on both sides by U.S. 441/129/278 at GA 83, (10-29-74) PH0008427
- Madison vicinity. **CEDAR LANE FARM**, N of Madison off GA 83, (2-24-71) PH0012980
murray county
- Spring Place. **VANN HOUSE**, Jct. of U.S. 76 and GA 225, (10-28-69) PH0003000 HABS.
muscogee county
- Columbus. **BULLARD-HART HOUSE**, 1408 3rd Ave., (7-28-77)
- Columbus. **CEDARS, THE**, 2039 13th St., (11-23-71) PH0003018
- Columbus. **COLUMBUS HISTORIC DISTRICT**, Roughly bounded by 9th and 4th sts., 4th Ave., and the Chattahoochee River, (7-29-69) PH0003026
- Columbus. **COLUMBUS HISTORIC RIVERFRONT INDUSTRIAL DISTRICT**, Columbus River from 8th St. N. to 38th St., (6-2-78) NHL.
- Columbus. **COLUMBUS IRONWORKS**, 910 Front Ave., (7-29-69) PH0003034
- Columbus. **DINGLEWOOD**, 1429 Dinglewood St., (2-1-72) PH0003042

- Columbus. **FIRST NATIONAL BANK (BANK OF COLUMBUS)**, 1048 Broadway, (11-1-74) PH0034177
- Columbus. **GOETCHIUS-WELLBORN HOUSE**, 405 Broadway, (7-29-69) PH0023396
- Columbus. **GUNBOATS C.S.S. MUSCOGEE AND CHATTAHOOCHEE**, 4th St. W of U.S. 27, (5-13-70) PH0013056
- Columbus. **HILTON**, 2505 Macon Rd., (1-20-72) PH0013064
- Columbus. **ILLGES HOUSE**, 1428 2nd Ave., (6-19-73) PH0013200
- Columbus. **JOSEPH HOUSE**, 828 Broadway, (7-29-69)
- Columbus. **LION HOUSE (HOXEY-CARGILL HOUSE)**, 1316 3rd Ave., (1-20-72) PH0013099 HABS.
- Columbus. **MCGEEHEE-WOODALL HOUSE**, 1534 2nd Ave., (1-20-72) PH0023337 HABS.
- Columbus. **MOTT HOUSE**, Front Ave., (12-3-74) PH0062588
- Columbus. **OCTAGON HOUSE**, 527 1st Ave., (7-29-69) PH0013102 NHL.
- Columbus. **PEABODY-WARNER HOUSE**, 1445 2nd Ave., (12-29-70) PH0013111
- Columbus. **PEMBERTON HOUSE**, 11 7th St., (9-28-71) PH0023302
- Columbus. **RANKIN HOUSE**, 1440 2nd Ave., (3-16-72) PH0023311 HABS.
- Columbus. **RANKIN SQUARE**, Bounded by Broadway, 1st Ave., 10th and 11th Sts., (10-7-77)
- Columbus. **SPENCER, WILLIAM HENRY, HOUSE**, 745 4th Ave., (5-23-78)
- Columbus. **SPRINGER OPERA HOUSE**, 105 10th St., (12-29-70) PH0023353 NHL; G.
- Columbus. **ST. ELMO**, 2810 St. Elmo Dr., (4-7-71) PH0023329 HABS.
- Columbus. **SWIFT-KYLE HOUSE**, 303 12th St., (4-11-73) PH0023345 HABS.
- Columbus. **WALKER-PETERS-LANGDON HOUSE**, 716 Broadway, (7-29-69) PH0023361
- Columbus. **WELLS-BAGLEY HOUSE**, 22 6th St., (7-29-69) PH0023124
- Columbus. **WYNN HOUSE**, 1240 Wynnton Rd., (2-1-72) PH0023370
- Columbus. **WYNNTON ACADEMY**, 2303 Wynnton Rd., (4-11-72) PH0023388
- Columbus. **WYNNWOOD (THE ELMS)**, 1846 Buena Vista Rd., (1-20-72) HABS.
- newton county*
- Covington. **FLOYD STREET HISTORIC DISTRICT**, Floyd St. from Elm to W of Sockwell St., (12-4-74) PH0085111
- Oxford. **ORNA VILLA (ALEXANDER MEANS HOUSE)**, 1008 N. Emory St., (1-29-73) PH0023400
- Oxford. **OXFORD HISTORIC DISTRICT**, College and residential district centered around Wesley St., (6-5-75) HABS.
- oconee county*
- Watkinsville. **EAGLE TAVERN**, U.S. 129, (5-13-70) PH0049841 HABS. *
- oglethorpe county*
- Crawford. **CRAWFORD DEPOT**, U.S. 78, (5-27-77)
- Crawford vicinity. **AMIS-ELDER HOUSE**, W of Crawford on Elder Rd., (8-2-78)
- Crawford vicinity. **LANGSTON-DANIEL HOUSE**, 5 mi. (8 km) W of Crawford on U.S. 78, (1-31-78) HABS.
- Lexington. **LEXINGTON HISTORIC DISTRICT**, U.S. 78, (4-13-77)
- Lexington vicinity. **BRIDGES, J. L., HOME PLACE**, N of Lexington on GA 22, (1-31-78)
- Smithsonia vicinity. **HOWARD'S COVERED BRIDGE**, 3 mi. SE of Smithsonia on SR S2164 over Big Clouds Creek, (7-1-75) PH0143201
- paulding county*
- Dallas vicinity. **PICKETT'S MILL BATTLEFIELD SITE**, NE of Dallas off GA 92, (4-26-73) PH0023418
- pickens county*
- Tate vicinity. **TATE HOUSE (PINK PALACE)**, E of Tate on Hwy. 53, (5-17-74) PH0013129
- pulaski county*
- Hawkinsville. **HAWKINSVILLE CITY HALL-AUDITORIUM (OLD OPERA HOUSE)**, Lumpkin and Broad Sts., (3-1-73) PH0013145
- Hawkinsville. **TAYLOR HALL**, Kibbe St., (11-17-78)
- putnam county*
- Eatonton. **EATONTON HISTORIC DISTRICT**, Most of town centered around courthouse and city hall, (6-13-75) PH0122921
- Eatonton vicinity. **GATEWOOD HOUSE**, 6 mi. NE of Eatonton off GA 44, (6-20-75) PH0142760
- Eatonton vicinity. **ROCK EAGLE SITE**, N of Eatonton off GA 300, (5-23-78)
- Eatonton vicinity. **SINGLETON HOUSE**, SW of Eatonton off GA 16, (10-1-74) PH0031780
- randolph county*
- Cuthbert. **CUTHBERT HISTORIC DISTRICT**, Centered around U.S. 82 and U.S. 27, (6-10-75)
- richmond county*
- Augusta. **ACADEMY OF RICHMOND COUNTY**, 540 Telfair St., (4-11-73) PH0013137 HABS.
- Augusta. **AUGUSTA CANAL INDUSTRIAL DISTRICT**, (5-27-71) PH0013153 NHL.
- Augusta. **AUGUSTA COTTON EXCHANGE BUILDING**, Reynolds St., (7-20-78)
- Augusta. **BENET, STEPHEN VINCENT, HOUSE (PRESIDENT'S HOME, AUGUSTA COLLEGE)**, 2500 Walton Way, (11-11-71) PH0003069 NHL; HABS.
- Augusta. **BRAHE HOUSE**, 456 Telfair St., (4-11-73) PH0013161 HABS.
- Augusta. **FIRST BAPTIST CHURCH OF AUGUSTA**, Greene and 8th Sts., (3-23-72) PH0003085
- Augusta. **FITZSIMONS-HAMPTON HOUSE**, GA 28, (10-29-76)
- Augusta. **GERTRUDE HERBERT ART INSTITUTE (NICHOLAS WARE HOUSE)**, 506 Telfair St., (3-20-73) PH0003093 HABS.
- Augusta. **HARRIS-PEARSON-WALKER HOUSE**, 1822 Broad St., (10-28-69) PH0003107 HABS.
- Augusta. **MEADOW GARDEN**, 1230 Nelson St., (7-19-76)
- Augusta. **OLD MEDICAL COLLEGE BUILDING**, Telfair and 6th Sts., (3-16-72) PH0023426 HABS.
- Augusta. **OLD RICHMOND COUNTY COURTHOUSE**, 432 Telfair St., (12-22-78) HABS.
- Augusta. **SACRED HEART CATHOLIC CHURCH**, Greene and 13th Sts., (3-16-72) PH0023442
- Augusta. **ST. PAUL'S EPISCOPAL CHURCH**, 6th and Reynolds Sts., (4-11-73) PH0023434
- Augusta vicinity. **COLLEGE HILL (WALTON-HARPER HOUSE)**, 2216 Wrightsboro Rd., (11-11-71) PH0003077 NHL; HABS.
- rockdale county*
- Conyers vicinity. **DIAL MILL**, NE of Conyers off GA 138, (4-6-78)
- screven county*
- Sylvania vicinity. **GOODALL, SEABORN, HOUSE**, N of Sylvania at jct. of U.S. 301 and GA 24, (10-17-77)
- spalding county*
- Griffin. **BAILEY-TEBAULT HOUSE**, 633 Meriwether St., (3-20-73) PH0013196 HABS.
- Griffin. **HAWKES LIBRARY**, 210 S. 6th St., (3-20-73) PH0003115
- Griffin. **HILL-KURTZ HOUSE**, 570 S. Hill St., (3-20-73) PH0003123
- Griffin. **HUNT HOUSE (CHAPMAN-KINCAID-HUNT HOUSE)**, 232 S. 8th St., (3-26-73) PH0003158
- Griffin. **MILLS HOUSE**, 406 N. Hill St., (10-18-72) PH0023451 HABS.
- Griffin. **OLD MEDICAL COLLEGE HISTORICAL AREA (MIDDLE GEORGIA MEDICAL COLLEGE)**, 223-233 E. Broadway St., (12-15-72) PH0003131
- Griffin. **PRITCHARD-MOORE-GOODRICH HOUSE**, 441 N. Hill St., (3-7-73) PH0013226
- Griffin. **SAM BAILEY BUILDING**, E. Poplar and 4th Sts., (3-20-73) PH0013188
- Griffin vicinity. **DOUBLE CABINS (MITCHELL-WALKER-HOLLBERG HOUSE)**, NE of Griffin on GA 16, (3-7-73) PH0013218
- Williamson vicinity. **OLD GAISSERT HOMEPLACE**, NE of Williamson on GA 362, (6-4-73) PH0023477
- stephens county*
- Toccoa. **SCHAEFER-MARKS HOUSE**, 316 E. Doyle St., (12-12-76)
- Toccoa vicinity. **TRAVELER'S REST**, E of Toccoa on U.S. 123, (10-15-66) PH0003590 NHL; HABS.
- stewart county*
- Lumpkin. **BEDINGFIELD INN**, Cotton St., (5-7-73) PH0003140
- Lumpkin vicinity. **SINGER-MOYE ARCHEOLOGICAL SITE**, S of Lumpkin, (8-1-75)
- Lumpkin vicinity. **WEST HILL**, S of Lumpkin on U.S. 27, (9-18-78)
- Omaha vicinity. **ROODS LANDING SITE**, S of Omaha at confluence of Rood Creek and the Chattahoochee River, (8-19-75)
- sumter county*
- Americus. **AMERICUS HISTORIC DISTRICT**, Irregular pattern along Lee St. with extensions to Dudley St., railroad tracks, Rees Park, and Glessner St., (1-1-76)
- talbot county*
- Talbotton. **LEVERT HISTORIC DISTRICT**, Roughly bounded by Washington Ave., railroad tracks, Madison and Smith Sts., (1-11-76)
- Talbotton. **TOWNS, GEORGE W. B., HOUSE**, GA 208, (5-7-73) PH0003166
- Talbotton vicinity. **ZION EPISCOPAL CHURCH**, S of Talbotton on U.S. 80, (5-8-74) PH0003174 HABS.

taliaferro county

- Crawfordville. **LIBERTY HALL**, Alexander H. Stephens Memorial State Park, (5-13-70) PH0003182 HABS.
Crawfordville vicinity. **COLONSAY PLANTATION**, ENE of Crawfordville off SR 908, (11-21-74) PH0044237

thomas county

- Metcalf. **METCALFE HISTORIC DISTRICT**, roughly bounded by Magnolia, Hancock, Louis and Williams Sts., (9-20-78)
Thomasville. **BRANDON, DR. DAVID, HOUSE (HAYES HOUSE)**, 329 N. Broad St., (9-4-70) PH0023485
Thomasville. **BRYAN-DAVIS HOUSE (CATER HOUSE)**, 312 N. Broad St., (8-12-70)
Thomasville. **BRYAN, HARDY, HOUSE**, 312 N. Broad St., (8-12-70)
Thomasville. **BURCH-MITCHELL HOUSE**, 737 Remington Ave., (9-4-70) PH0023523
Thomasville. **EAST SIDE SCHOOL**, 120 N. Hansell St., (12-16-77)
Thomasville. **GREENWOOD PLANTATION**, GA 84, (5-13-76)
Thomasville. **HANSELL, AUGUSTINE, HOUSE**, 429 S. Hansell St., (6-22-70) PH0023493
Thomasville. **LAPHAM-PATTERSON HOUSE (SCARBOROUGH HOUSE)**, 626 N. Dawson St., (11-7-73) PH0023515 NHL; G.
Thomasville. **PARK FRONT (CHARLES HEBARD HOUSE)**, 711 S. Hansell St., (8-12-70) PH0023531
Thomasville. **PONDER, EPHRAIM, HOUSE**, 324 N. Dawson St., (8-12-70) PH0023540
Thomasville. **THOMAS COUNTY COURTHOUSE**, N. Broad St., (6-22-70) PH0013234
Thomasville. **THOMASVILLE HISTORIC DISTRICT**, Irregular pattern extending N to North Blvd., S to Loomis, E to Hansell, and W to Oak St., (10-10-75) PH0235181
Thomasville. **WRIGHT HOUSE**, 415 Fletcher St., (8-12-70) PH0013242
Thomasville vicinity. **MILLPOND PLANTATION**, S of Thomasville on Pine Tree Blvd., (12-12-76)

troup county

- La Grange. **BELLEVUE (BENJAMIN HARVEY HILL HOUSE)**, 204 Ben Hill St., (11-7-72) PH0013251 NHL.
La Grange. **HEARD-DALLIS HOUSE**, 206 Broad St., (3-4-75)
La Grange. **STRICKLAND HOUSE**, NW of La Grange on Glenn Rd., (12-12-76)
La Grange vicinity. **LIBERTY HILL**, NW of La Grange on Liberty Hill Rd., (2-24-75)
La Grange vicinity. **NUTWOOD**, N of Big Springs Rd. near Newsom Cemetery, (5-8-74) PH0013277
La Grange vicinity. **REID-GLANTON HOUSE (HUTCHINSON HOUSE)**, E of La Grange at jct. of GA 109 and Pattillo Rd., (6-20-72) PH0013269
LaGrange. **MCFARLAND-RENDER HOUSE**, 612 Hines St., (11-29-78) HABS.
LaGrange vicinity. **RUTLEDGE HOUSE**, S of LaGrange on Bartley Rd., (8-24-77)
Mountville vicinity. **VAN BODDIE, NATHAN, HOUSE**, W. of Mountville on GA 109, (8-29-77) HABS.
West Point vicinity. **LONG CANE HISTORIC DISTRICT**, N of West Point on U.S. 29, (5-24-76)

twiggs county

- Fitzpatrick vicinity. **MYRICK'S MILL**, NE of Fitzpatrick on SR 378, (12-6-75)

upson county

- Thomaston vicinity. **AUCHUMPKEE CREEK COVERED BRIDGE**, 10 mi. SE of Thomaston off U.S. 19 on Allen Rd., (4-1-75) PH0056031

walker county

- Chickamauga. **GORDON-LEE HOUSE**, 217 Cove Rd., (3-22-76)
Kensington vicinity. **LANE HOUSE**, (12-12-76)
Rossville. **ROSS, JOHN, HOUSE**, Lake Ave. and Spring St., (11-7-73) NHL.
Rossville vicinity. **ASHLAND FARM**, SW of Rossville off GA 193, (10-18-73) PH0023591

walton county

- KILGORE MILL COVERED BRIDGE AND MILL SITE**, Reference—see Barrow County Good Hope vicinity. **CASULON PLANTATION**, E of Good Hope off GA 186, (10-10-75) HABS.
Monroe. **DAVIS-EDWARDS HOUSE**, 238 N. Broad St., (8-14-73) PH0023566 HABS.

ware county

- Waycross. **WAYCROSS HISTORIC DISTRICT**, Roughly bounded by Plant Ave., Williams, Lee, Chandler, and Stephens Sts., (6-29-76)

washington county

- Davisboro vicinity. **FRANCIS PLANTATION**, SE of Davisboro on SR 2189, (7-3-75) PH0143898

white county

- Cleveland. **OLD WHITE COUNTY COURTHOUSE**, On GA 115, (10-28-70) PH0023574 G.

whitfield county

- Dalton. **WESTERN AND ATLANTIC DEPOT**, Depot St., W end of King St., (4-6-78)
Dalton vicinity. **PRATER'S MILL**, N of Dalton on GA 2, (4-25-78)

wilkes county

- Danburg. **ANDERSON HOUSE**, GA 44, (9-29-76)
Danburg vicinity. **WILLIS-SALE-STENNETT HOUSE**, N of Danburg off GA 79 on SR 1445, (10-14-76)
Tignall vicinity. **PHARR-CALLAWAY-SETHNESS HOUSE**, N of Tignall on GA 2193, (3-26-76)
Washington. **CAMPBELL-JORDAN HOUSE**, 208 Liberty St., (7-14-71) PH0013293
Washington. **CEDARS, THE**, 210 Sims St., (4-11-72) PH0013307
Washington. **EAST ROBERT TOOMBS HISTORIC DISTRICT**, East Robert Toombs Ave. between Alexander Ave. and Grove St., (4-11-72) PH0003191
Washington. **GILBERT-ALEXANDER HOUSE**, 116 Alexander Dr., (4-11-72) PH0003204
Washington. **HOLLY COURT (FICKLEN HOUSE)**, 301 S. Alexander St., (4-11-72) PH0003212
Washington. **MARY WILLIS LIBRARY**, E. Liberty and S. Jefferson Sts., (4-11-72) PH0003221
Washington. **NORTH WASHINGTON DISTRICT**, Bounded by Jefferson and Court Sts., Poplar Dr., and U.S. 78, (3-7-73) PH0023604
Washington. **OLD JAIL**, 103 Court St., (6-5-74) PH0013323
Washington. **PEACEWOOD**, 120 Tignall Rd., (4-11-72) PH0003247 HABS.

- Washington. **POPLAR CORNER**, 210 W. Liberty St., (4-11-72) PH0013315
Washington. **TOOMBS, ROBERT, HOUSE**, 216 E. Robert Toombs Ave., (4-11-72) PH0013331 NHL; HABS; G.
Washington. **TUPPER-BARNETT HOUSE**, 101 W. Robert Toombs Ave., (4-11-72) PH0013340 NHL; HABS.
Washington. **WASHINGTON PRESBYTERIAN CHURCH**, 206 E. Robert Toombs Ave., (4-11-72) HABS.
Washington. **WASHINGTON-WILKES HISTORICAL MUSEUM (BARNETT-SLATON HOUSE)**, 308 E. Robert Toombs Ave., (5-13-70) PH0094668
Washington. **WEST ROBERT TOOMBS DISTRICT**, W. Robert Toombs Ave. between Allison St. and Rte. 44 and Lexington Ave., (3-1-73) PH0112755
Washington vicinity. **ARNOLD-CALLAWAY PLANTATION**, NW of Washington on U.S. 78, (4-11-72) PH0013285
Washington vicinity. **KETTLE CREEK BATTLEFIELD (WAR HILL)**, 9 mi. SW of Washington off Tyrone Rd., (6-26-75) PH0142751

GUAM

- Agana. **AGANA SPANISH BRIDGE**, Aspinall St. and Rte. 1, (9-6-74) PH0056774
Agana. **FORT SANTA AGUEDA**, Rte. 7, (8-30-74) PH0056758
Agana. **GUAM INSTITUTE**, Off Rte 1, (10-6-77)
Agana. **PLAZA DE ESPANA**, Saylor St., (5-1-74) PH0056782
Agana vicinity. **SPANISH DIKES**, (11-19-74) PH0086851
Agat. **TALAYAG SPANISH BRIDGE**, W of Rte. 2, (10-10-74) PH0056821
Agat. **TALEYFAC SPANISH BRIDGE**, Off Rte. 2, (9-10-74) PH0056839 G.
Agat vicinity. **AGAT INVASION BEACH**, Coastline NW of Agat from Toocho Beach S to Bangi, (3-4-75) PH0086860
Agat vicinity. **HILL 40**, 0.2 mi. SW of Agat off Rte. 2, (3-4-75) PH0086878
Agat vicinity. **OROTE FIELD**, 5 mi. N of Agat on Orote Peninsula, (6-18-75) PH0143235
Asan. **ASAN RIDGE BATTLE AREA**, Between Asan and Mimitz Hill, (7-18-75)
Asan. **MEMORIAL BEACH PARK**, Rte. 1, (8-7-74) PH0056847
Asan vicinity. **MATGUE RIVER VALLEY BATTLE AREA**, 0.6 mi. SW of Asan off Marine Dr., (4-3-75)
Dededo vicinity. **URUNO BEACH SITE**, (12-27-74) PH0056863
Dededo vicinity. **URUNO SITE**, (12-27-74) PH0056855
Finegayan. **SOUTH FINEGAYAN LATTE STONE PARK**, 74 Golden Shower Lane, (9-5-75)
Finegayan vicinity. **HAPUTO BEACH SITE**, (11-20-74) PH0056871
Inarajan. **INARAJAN VILLAGE**, Rte. 4, (11-7-77)
Inarajan. **NORTH INARAJAN SITE**, 2.3 mi. NW of Inarajan Village, (2-21-75)
Inarajan vicinity. **GADAO'S CAVE**, (11-19-74) PH0056898
Inarajan vicinity. **INARAJAN RIDGE**, (12-4-74) PH0056880
Inarajan vicinity. **NOMNA BAY SITE**, (12-27-74) PH0056901
Inarajan vicinity. **TALOFOFO RIVER VALLEY SITE**, (12-27-74) PH0056928
Inarajan vicinity. **WEST ATATE**, (12-4-74) PH0056936

- Mangilao vicinity. *MOCHOM (NISICHAN)*, (12-4174) PH0056944
- Merizo. *MERIZO BELL TOWER*, Off Insular Rte. 4, (5-29-75) PH0133167
- Merizo. *MERIZO CONBENTO*, Rte. 4, (9-17-74) PH0056952
- Merizo vicinity. *ASMAILE POINT*, 4 mi. (6.4 km) E of Merizo off GU 4, (11-7-78)
- Piti. *PITI COASTAL DEFENSE GUNS*, E of jct. of Insular Rtes. 1 and 11, (6-18-75)
- Talofofu. *SOUTH TALOFOFO SITE*, 1.3 mi. SW of Talofofu Village, (2-24-75)
- Talofofu vicinity. *ASQUIROGA CAVE*, N of Talofofu off Insular Rte. 4, (5-6-76)
- Tamuning. *DUNGCAS BEACH DEFENSE GUNS*, On Agana Bay off Rte. 1, (12-22-76)
- Tamuning. *SAN VITORES MARTYRDOM SITE*, 0.7 mi. S of Bija Point off Rte. 1, (10-31-75)
- Tamuning vicinity. *FAFAI BEACH SITE*, (11-19-74) PH0056987
- Umatac. *AGAGA*, 2.5 mi. N of Umatac, (6-11-75)
- Umatac. *CETTI BAY*, (11-21-74) PH0056995
- Umatac. *FORT SANTO ANGEL*, NW corner of Umatac Bay, (8-30-74) PH0057011
- Umatac. *SAN DIONISIO CHURCH RUINS*, Rte. 2, (8-30-74) PH0057037
- Umatac vicinity. *ACHUGAO BAY SITE*, 3 mi. N of Umatac, (8-19-75)
- Umatac vicinity. *CRETO SITE (66-06-0140)*, 2 mi. (3.2 km) SE of Umatac, (11-7-78)
- Umatac vicinity. *FORT NUESTRA SENORA DE LA SOLEDAD*, S of Umatac off Rte. 40, (10-18-74) PH0057002
- Umatac vicinity. *FORT SAN JOSE*, NW of Umatac on Rte. 2, (5-1-74) PH0110329 g.
- Umatac vicinity. *FOUHA BAY*, (11-21-74) PH0057029
- Umatac vicinity. *MACHADGEN POINT (66-06-0130)*, SW of Umatac, (11-7-78)
- Umatac vicinity. *SELLA BAY SITE (SIDYA)*, (11-8-74) PH0057045
- Yigo vicinity. *HANUM SITE (66-07-0019)*, 2 mi. (3.2 km) E of Yigo, (11-7-78)
- Yigo vicinity. *JINAPSAN SITE (INAPSAN)*, (12-27-74) PH0056766
- Yigo vicinity. *MATAGUAC HILL COMMAND POST*, Off Insular Rte. 1, (6-10-75)
- Yigo vicinity. *PAGAT SITE*, 3 mi. S of Yigo, (3-13-74) PH0057053 g.
- Hilo vicinity. *MAUNA KEA ADZ QUARRY*, 24 mi. NW of Hilo, (10-15-66) PH0055107 NHL.
- Hilo vicinity. *OLD VOLCANO HOUSE NO. 42*, SW of Hilo on HI 11 in Hawaii Volcanoes National Park, (7-24-74) PH0055115
- Hilo vicinity. *WHITNEY SEISMOGRAPH VAULT NO. 29*, SW of Hilo on HI 11 in Hawaii Volcanoes National Park, (7-24-74) PH0055174
- Hilo vicinity. *WILKES CAMPSITE*, W of Hilo at Mauna Loa Volcano in Hawaii Volcanoes National Park, (7-24-74) PH0055182
- Holualoa vicinity. *KAHALUU HISTORIC DISTRICT*, (12-27-74) PH0055948
- Honokaa. *CHEE YING SOCIETY*, HI 24, (7-20-78)
- Kailua. *MOKUAIKAUA CHURCH*, off HI 11, (10-3-78)
- Kailua-Kona. *HULIHEE PALACE*, Alii Dr., (5-25-73) PH0055930 HABS.
- Kailua-Kona. *KAMAKAHONU, RESIDENCE OF KING KAMEHAMEHA I*, On NW edge of Kailua Bay, N and W of Kailua Wharf, (10-15-66) PH0097845 NHL.
- Kailua-Kona vicinity. *HONOKOHAU SETTLEMENT*, Honokohau Bay, N of Kailua-Kona, (10-15-66) PH0055263 NHL.
- Kailua-kona vicinity. *KUAMO'O BURIALS*, W of HA 11, (8-13-74) PH0055867
- Kailua-Kona vicinity. Island of Hawaii. *CITY OF REFUGE NATIONAL HISTORICAL PARK*, 20 mi. S of Kailua-Kona, (10-15-66) PH0055913
- Kapaau vicinity. *BOND DISTRICT*, SE of Kapaau off HI 27, (3-30-78)
- Kawaihae vicinity. Island of Hawaii. *PUU-KOHOLA HEIAU NATIONAL HISTORIC SITE*, N end of Hawaii off HI 26, about 1 mi. SE of Kawaihae, (10-15-66) PH0055131
- Keauhou. *KAMEHAMEHA III'S BIRTHPLACE*, Off Alii Dr., (7-24-78)
- Keauhou. *KEAUHOU HOLUA SLIDE*, E of HI 18, (10-15-66) PH0097853 NHL.
- Mahukona. *LAPAKAHI COMPLEX*, 0.5 mi. S of Mahukona, Hawaii Island, (7-2-73) PH0055875
- Mauna Loa vicinity. *AINAPO TRAIL (MENZIES TRAIL)*, Hawaii Volcanoes National Park, (8-30-74) PH0055905
- Milolii vicinity. *AHOLE HOLUA COMPLEX*, S of Milolii on Ahole Bay, (11-26-73) PH0055883
- Naalehu vicinity. *SOUTH POINT COMPLEX*, South Cape, southern tip of Hawaii, Ka'u District, (10-15-66) PH0055158 NHL.
- North Kona. *AHUA A UMI HEIAU*, Between Hualalai and Mauna Loa, (8-13-74) PH0055891
- Pahala vicinity. *PUNA-KA'U HISTORIC DISTRICT*, Hawaii Volcanoes National Park, (7-1-74) PH0055123
- Waimea. *IMIOLA CHURCH*, NE of Waimea on HI 19, (8-28-75)
- Waiohinu vicinity. *MANUKA BAY PETROGLYPHS*, SW of Waiohinu at Manuka Bay, (9-19-73) PH0055093
- honolulu
- Honolulu. *LISHMAN BUILDING*, Makiki Park, Keeaumoku St., (9-13-78)
- honolulu county
- Aiea. *KEAIWA HEIAU*, Aiea Heights Dr., (11-9-72) PH0055352
- Haleiwa vicinity. *KUPOPOLO HEIAU*, 3 mi. N of Haleiwa on Kamehameha Hwy. At Waimea Bay, (6-4-73) PH0055379
- Haleiwa vicinity. *PUU O MAHUKA HEIAU*, 4 mi. NE of Haleiwa on HI 83, overlooking Waimea Bay, (10-15-66) PH0097837 NHL.
- Honolulu. *ALIOLANI HALE (JUDICIARY BUILDING)*, King St., (2-2-72) PH0055191 HABS; G.
- Honolulu. *ALOHA TOWER*, Pier 9, Honolulu Harbor, (5-13-76)
- Honolulu. *CHINTOWN HISTORIC DISTRICT*, Bounded roughly by Beretania St. on NE, Nuuanu Stream on N, Nuuanu Ave. on SE, and Honolulu Harbor, (1-17-73) PH0055221 g.
- Honolulu. *FALLS OF CLYDE*, Pier 5, Honolulu Harbor, (7-2-73) PH0055239 g.
- Honolulu. *HAWAII CAPITAL HISTORIC DISTRICT*, Beretania, Richards, King, Queen, Punchbowl, and Kawaiahae Sts., (12-1-78)
- Honolulu. *HONOLULU ACADEMY OF ARTS*, 900 S. Beretania St., (3-25-72) PH0055271
- Honolulu. *IOLANI PALACE*, 364 S. King St., (10-15-66) PH0097802 NHL; HABS; G.
- Honolulu. *KAKAAKO PUMPING STATION*, 653 Ala Moana Blvd., (10-4-78)
- Honolulu. *KAMEHAMEHA V POST OFFICE*, Corner of Merchant and Bethel Sts., (5-5-72) PH0055336 HABS.
- Honolulu. *KAPUAIWA BUILDING*, 426 Queen St., (7-2-73) PH0055328
- Honolulu. *KAWAIAHAO CHURCH AND MISSION HOUSES*, 957 Punchbowl St., 553 S. King St., (10-15-66) PH0097811 NHL; HABS; G.
- Honolulu. *MERCHANT STREET HISTORIC DISTRICT*, (6-19-73) PH0055395
- Honolulu. *MOANA HOTEL*, 2365 Kalakaua Ave., (8-7-72) PH0055409
- Honolulu. *OUR LADY OF PEACE CATHEDRAL*, 1183 Fort St., (8-7-72) PH0055450 HABS.
- Honolulu. *PALAMA FIRE STATION*, 879 N. King St., (4-21-76)
- Honolulu. *PUNAHOU SCHOOL CAMPUS*, 1601 Punahou St., (8-7-72) PH0055484 HABS.
- Honolulu. *QUEEN EMMA'S SUMMER HOME*, 2913 Pali Hwy., (8-7-72) PH0055492 HABS; G.
- Honolulu. *ROYAL BREWERY*, 553 S. Queen St., (11-29-72) PH0055506
- Honolulu. *ROYAL MAUSOLEUM*, 2261 Nuuanu Ave., (8-7-72) PH0055514 HABS.
- Honolulu. *ST. ANDREW'S CATHEDRAL*, Beretania St. (Queen Emma Sq.), (7-2-73) PH0055522
- Honolulu. *THOMAS SQUARE*, Bounded by King, S. Beretania, and Victoria Sts. and Ward Ave., (4-25-72) PH0055549
- Honolulu. *U.S. IMMIGRATION OFFICE*, 595 Ala Moana Blvd., (8-14-73) PH0055565
- Honolulu. *U.S. POST OFFICE, CUSTOM-HOUSE, AND COURTHOUSE*, 335 Merchant St., (1-27-75) PH0055581
- Honolulu. *WALKER, H. ALEXANDER, RESIDENCE*, 2616 Pali Hwy., (4-24-73) PH0055620
- Honolulu. *WASHINGTON PLACE*, Beretania and Miller Sts., (6-18-73) PH0055638 HABS.
- Honolulu vicinity. *NUUANU PETROGLYPH COMPLEX*, S of Nuuanu Ave. and Pali Hwy. jct., (3-14-73) PH0055433
- Kaaawa vicinity. *SMALL HEIAU*, 1 mi. S of Kaaawa off Kaaawa Valley Rd., (3-14-73) PH0055531
- Kahaluu. *KAHALUU (KAHOUNA) FISH-POND*, NW of Laenani St. off Kamehameha Hwy., (3-14-73) PH0055301
- Kahaluu. *KAHALUU TARO LO'I*, W of western end of Hui Kelu St., (3-14-73) PH0055280
- Kahuku vicinity. *BURIAL PLATFORM*, NW of Kahuku off Kamehameha Hwy., (8-14-73) PH0055212

Kahuku vicinity. *KAHUKU HABITATION AREA*, 0.3 mi. NE of Kahuku Airport Rd., (9-11-72) PH0055298

Kailua. *ULA PO HEIAU*, Off Kailua Rd., (11-9-72) PH0055557

Kailua vicinity. *PAHUKINI HEIAU*, SW of Kapaa Quarry, (9-11-72) PH0055468

Kaneohe. *HEEIA FISHPOND*, Off Kamehameha Hwy. adjacent to Heeia Point, (1-17-73) PH0055247

Kaneohe. *KAWAEWAE HEIAU*, At the rear of 45-162 Namoku St., (8-21-72) PH0055344

Kaneohe. *LELEAHINA HEIAU*, S of Haiku Plantation Dr., (3-20-73) PH0055387

Kaneohe. *MOKAPU BURIAL AREA*, Off Mofet Rd. in the NE section of Kaneohe Marine Corps Air Station, (11-15-72) PH0055417

Kaneohe vicinity. *HUILUA FISHPOND*, On Kahana Bay, 13 mi. N of Kaneohe on HI 83 adjacent to Kahana Bay State Park, (10-15-66) PH0097829 NHL.

Kaneohe vicinity. *KUALOA AHUPUA'A HISTORICAL DISTRICT*, Kamehameha Hwy., (10-16-74) PH0055361

Kaneohe vicinity. *MOLII FISHPOND*, SE of Kamehameha Hwy. between Kualoa and Johnson Rds., (12-5-72) PH0055425

Kaneohe vicinity. *POHAKU KA LUAHINE*, Near the center of Moanalua Valley, (7-23-73) PH0055476

Kapapa Island. *KAPAPA ISLAND COMPLEX*, In Kaneohe Bay, (8-21-72) PH0055310

Lualualei. *WAIALUA AGRICULTURAL COMPANY ENGINE NO. 6*, Off HI 78, (8-19-74) PH0055590

Nanakuli vicinity. *OAHU RAILWAY AND LAND COMPANY RIGHT-OF-WAY*, Barbers Point, (12-1-75)

Pearl City vicinity. Island of Oahu. *U.S. NAVAL BASE, PEARL HARBOR*, 3 mi. S of Pearl City on HI 73, (10-15-66) PH0055573 NHL; HABS.

Pearl Harbor. *OKIOKILEPE POND*, 0.3 mi. NW of Iroquois Point at Pearl Harbor entrance, (3-14-73) PH0055441

Wahiawa. *DOLE, JAMES D., HOMESTEAD*, 148 Dole Rd., (6-23-78)

Wahiawa vicinity. *KUKANILOKO BIRTHSTONES*, NW of Wahiawa, off HI 80, (4-11-73) PH0055701

Waianae vicinity. *WAIANAE DISTRICT*, N of Waianae off Farrington Hwy., (1-21-74) PH0055603

Waikane vicinity. *WAIKANE TARO FLATS*, 1 mi. NW of Waikane in Upper Waikane Valley, (4-11-73) PH0055611

Waimanalo vicinity. *BELLOWS FIELD ARCHEOLOGICAL AREA*, SE of Waimanalo, (8-14-74) PH0055204

Waimanalo vicinity. *U.S. COAST GUARD MAKAPUU POINT LIGHT*, SE of Waimanalo off Kalaniana'ole Hwy., (12-7-77)

kalawao county

Kalaupapa. *KALAUAPAPA LEPROSY SETTLEMENT*, Molokai Island, (1-7-76) NHL.

kaui county

Hanalei. *WAIOLI MISSION DISTRICT*, Off HI 56, (10-3-73) PH0055671 g.

Koloa. *OLD SUGAR MILL OF KOLOA*, (10-15-66) PH0097748 NHL.

Lihue. *GROVE FARM*, On HI 501, about 1 mi. SE of Lihue, (6-25-74) PH0055654 g.

Lihue vicinity. *LIHUE HONGWANJI MISSION*, N of Lihue at HI 56, (3-21-78)

Lihue vicinity. *MENEHUNE FISHPOND (ALEKOKO FISHPOND)*, S of Lihue on Huleia River, (3-14-73) PH0055662

Wailua vicinity. *WAILUA COMPLEX OF HEIAUS*, E coast of Kauai at mouth of Wailua River, Lihue District, (10-15-66) PH0097756 NHL.

Waimea. *BISHOP NATIONAL BANK OF HAWAII*, HI 50, (11-29-78)

Waimea. *COOK LANDING SITE*, 2 mi. SW of HI 50, (10-15-66) PH0055646 NHL.

Waimea. *GULICK-ROWELL HOUSE*, Missionary Row, (4-15-78)

Waimea vicinity. *RUSSIAN FORT*, On HI 50, 200 yds. SW of the bridge over the Waimea River, (10-15-66) PH0169951 NHL.

Kealakekua

GREENWELL STORE, HI 11, (5-22-78)

maui county

Hana vicinity. *PILANHALE HEIAU*, 4 mi. N of Hana, at the mouth of Honomaele Gulch near Kalahu Point, (10-15-66) PH0097799 NHL.

Kahului vicinity. *CRATER HISTORIC DISTRICT*, Haleakala National Park, (11-1-74)

Kahului vicinity. *CRATER HISTORIC DISTRICT*, Haleakala National Park, E of Kahului, (11-1-74)

Kaupo vicinity. *LOALOA HEIAU*, SE coast of Maui, on HI 31, about 0.25 mi. N of Kaupo, (10-15-66) PH0097781 NHL.

Lahaina. *LAHAINA HISTORIC DISTRICT*, W side of Maui on HI 30, (10-15-66) PH0097772 NHL; HABS.

Lahainaluna. *HALE PAI*, Lahainaluna High School, (5-13-76) HABS.

Lanai City vicinity. *KAUNOLU VILLAGE SITE*, On Kaunolu Bay on the SW cape of the Island of Lanai, (10-15-66) PH0097764 NHL.

Ualapue vicinity. *HOKUKANO-UALAPUE COMPLEX*, On HI 45, (10-15-66) PH0055255 NHL.

Wailuku. *KAHUMANU CHURCH*, S. High St., (5-12-75)

Wailuku. *MAUI JINSHA MISSION*, 472 Lipo St., (11-21-78)

Wailuku. *OLD BAILEY HOUSE (HALE HOIKEIKE)*, Iao Valley Rd., (3-20-73) PH0055697 g.

oahu county

Haleiwa vicinity. *KAWAILOA RYUSENJI TEMPLE*, N of Haleiwa at 179-A Kawaiiloa Dr., (11-21-78)

IDAHO

ada county

Boise. *ADA THEATER*, 700 Main St., (11-21-74) PH0037311 g.

Boise. *ALEXANDER HOUSE*, 304 State St., (8-7-72) PH0037320 g.

Boise. *ALEXANDERS*, 9th and Main Sts., (11-20-78)

Boise. *ASSAY OFFICE*, 210 Main St., (10-15-66) PH0037338 NHL.

Boise. *BOISE CAPITOL AREA DISTRICT*, Roughly bounded by 6th and Bannock, N. 8th, 8th, State, 5th and Jefferson Sts., (5-12-76)

Boise. *BOISE CITY NATIONAL BANK*, 8th and Idaho Sts., (11-28-78)

Boise. *BOISE HISTORIC DISTRICT*, 5th and 6th Sts., both sides of Idaho and Main Sts., (11-9-77)

Boise. *CARNEGIE PUBLIC LIBRARY*, 815 Washington St., (11-21-74) PH0037346

Boise. *CHRIST CHAPEL*, Broadway at Campus Dr., (7-17-74) PH0037354

Boise. *CHRISTIAN CHURCH*, 9th and Franklin Sts., (2-17-78)

Boise. *CONGREGATION BETH ISRAEL SYNAGOGUE*, 1102 State St., (11-3-72) PH0037362

Boise. *ELKS TEMPLE*, 310 Jefferson St., (2-17-78)

Boise. *FORT BOISE*, About 1.5 mi. NE of State Capitol, (11-9-72) PH0037371

Boise. *GAR HALL*, 714 W. State St., (1-21-74) PH0037389

Boise. *IDAHO BUILDING*, Bannock and 8th Sts., (12-8-78)

Boise. *IDANHA HOTEL*, 10th and Main Sts., (7-9-74) PH0037401 HABS.

Boise. *IMMANUEL EVANGELICAL LUTHERAN CHURCH*, 707 W. Fort St., (6-17-76)

Boise. *JACOBS, CYRUS, HOUSE*, 607 Grove St., (11-27-72) PH0037397

Boise. *LOGAN, THOMAS E., HOUSE*, 602 N. Julia Davis Dr., (9-22-71) PH0037419 g.

Boise. *MOORE-CUNNINGHAM HOUSE*, 1109 Warm Springs Ave., (4-29-77) HABS.

Boise. *OLD IDAHO STATE PENITENTIARY*, 2200 Warm Springs Ave., (7-17-74) PH0037427

Boise. *OVERLAND BUILDING*, 8th and Main Sts., (9-21-78)

Boise. *SOUTH EIGHTH STREET HISTORIC DISTRICT*, Roughly bounded by 8th, 9th, Miller, and Broad Sts., (12-12-77)

Boise. *ST. ALPHONSUS HOSPITAL*, 508 N. 5th St., (7-30-76)

Boise. *ST. JOHN'S CATHEDRAL*, 8th and Hays Sts., (5-24-78)

Boise. *STATE STREET HISTORIC DISTRICT*, Jefferson, 2nd and 3rd Sts., (12-15-78)

Boise. *UNION PACIFIC MAINLINE DEPOT*, 1701 Eastover Ter., (8-7-74) PH0037443

Boise. *WEST WARM SPRINGS HISTORIC DISTRICT*, Warm Springs Ave., Main, 1st, 2nd, and Idaho Sts., (12-12-77)

Boise vicinity. *BARBER DAM AND LUMBER MILL*, E of Boise, (11-21-78)

Boise vicinity. *DIVERSION DAM AND DEER FLAT EMBANKMENTS*, SE of Boise on Boise River (also in Canyon County), (3-15-76)

Boise vicinity. *OREGON TRAIL*, 2 mi. SE of Boise and continuing SE for 8 mi., (10-18-72) PH0037435

Grandview vicinity. *GUFFEY BUTTE-BLACK BUTTE ARCHEOLOGICAL DISTRICT*, NW of Grandview, (10-10-78)

Murphy vicinity. *SWAN FALLS DAM AND POWER PLANT*, E of Murphy at Snake River, (7-6-76) (also in Owyhee County)

adams county

Council. *POMONA HOTEL*, Main and Moser Sts., (5-22-78)

Cuprum vicinity. *HUNTLEY, A. O., BARN*, W of Cuprum, (11-14-78)

New Meadows. *HEIGHO, COL. E. M., HOUSE*, ID 55, (5-22-78)

New Meadows. *PACIFIC AND IDAHO NORTHERN RAILROAD DEPOT*, U.S. 95, (4-19-78)

bannock county

Fort Hall vicinity. *FORT HALL*, 11 mi. W of Fort Hall, Fort Hall Indian Reservation, (10-15-66) PH0037451 NHL.

Pocatello. *HOOD, JOHN, HOUSE*, 554 S. 7th Ave., (12-14-78)

Pocatello. *POCATELLO CARNEGIE LIBRARY*, 105 S. Garfield Ave., (7-2-73) PH0037460

Pocatello. *POCATELLO FEDERAL BUILDING*, Arthur Ave. and Lewis St., (10-5-77)

Pocatello. *ST. JOSEPH'S CATHOLIC CHURCH*, 455 N. Hayes, (8-29-78)

Pocatello. *STANDROD HOUSE*, 648 N. Garfield Ave., (1-18-73) PH0037478

Pocatello. *SULLIVAN-KINNEY HOUSE*, 441 S. Garfield, (11-9-77)

Pocatello. *TRINITY EPISCOPAL CHURCH*, 248 N. Arthur St., (2-17-78)

bear lake county

Montpelier. *BAGLEY, JOHN A., HOUSE*, 155 N. 5th St., (1-20-78)

Montpelier. *MONTPELIER HISTORIC DISTRICT*, Washington Ave. and 6th St., (11-16-78)

Montpelier. *MONTPELIER ODD FELLOWS HALL*, 843 Washington St., (4-15-78)

Paris. *BEAR LAKE COUNTY COURTHOUSE*, U.S. 89, (10-7-77)

Paris. *BEAR LAKE STAKE TABERNACLE*, Main St., (12-8-72) PH0037486

Paris. *DANCE PAVILION*, Main and E. 1st South, (10-6-77)

Saint Charles. *NELSON, WILHELMINA, HOUSE AND CABINS*, U.S. 89, (5-3-76)

benewah county

Desmet. *COEUR D'ALENE MISSION OF THE SACRED HEART*, Off U.S. 95, (4-21-75)

bingham county

Blackfoot. *BLACKFOOT LDS TABERNACLE*, 120 S. Shilling St., (9-19-77)

Blackfoot. *BLACKFOOT RAILWAY DEPOT*, N.W. Main St., (11-20-74) PH0037494

Blackfoot. *NUART THEATER*, 195 N. Broadway, (10-19-78)

Fort Hall vicinity. *FORT HALL SITE*, 16 mi. N of Fort Hall, (11-21-74) PH0037508

blaine county

Bellevue vicinity. *MILLER, HENRY, HOUSE*, S of Bellevue off U.S. 93, (5-30-75) PH0099023

Hailey. *BLAINE COUNTY COURTHOUSE*, 1st and Croy Sts., (2-17-78)

Hailey. *EMMANUEL EPISCOPAL CHURCH*, 101 2nd Ave. S., (10-5-77)

Hailey. *HIAWATHA HOTEL (ALTURAS HOTEL)*, 1st Ave. and Croy St., (7-15-74) PH0037516

Hailey. *POUND, HOMER, HOUSE*, 314 2nd Ave. S., (12-28-78)

Sun Valley vicinity. *SAWTOOTH CITY*, NW of Sun Valley off U.S. 93 in Sawtooth National Forest, (4-4-75) PH0038831

boise county

Boise vicinity. *ARROWROCK DAM*, About 10 mi. E of Boise on U.S. Forest Service Roads, (11-9-72) PH0037524

Idaho City. *IDAHO CITY*, Bounded by city limits, (6-27-75) PH0143987 G.

bonner county

Sandpoint. *SANDPOINT BURLINGTON NORTHERN RAILWAY STATION (NORTHERN PACIFIC DEPOT)*, Cedar St. at Sand Creek, (7-5-73) PH0037532

bonneville county

Idaho Falls. *FIRST PRESBYTERIAN CHURCH*, 325 Elm St., (3-29-78)

Idaho Falls. *TRINITY METHODIST CHURCH*, 237 N. Water Ave., (12-16-77)

Idaho Falls vicinity. *EAGLE ROCK FERRY*, N of Idaho Falls on Snake River, (6-7-74) PH0037541

Idaho Falls vicinity. *WASDEN SITE (OWL CAVE)*, W of Idaho Falls off U.S. 20, (5-24-76)

Iona. *IONA MEETINGHOUSE (STANGER MEMORIAL GALLERY)*, (5-7-73) PH0037559

boundary county

Bonniers Ferry vicinity. *HARVEY MOUNTAIN QUARRY*, N of Bonniers Ferry, (6-23-78)

butte county

Arco vicinity. *EXPERIMENTAL BREEDER REACTOR NO. 1*, National Reactor Testing Station, (10-15-66) PH0037567 NHL.

Arco vicinity. *GOODALE'S CUTOFF*, S of Arco off U.S. 20, (5-1-74) PH0037575

canyon county

DIVERSION DAM AND DEER FLAT EMBARNMENTS, Reference—see *Ada County*

Caldwell. *ACADEMY BUILDING, COLLEGE OF IDAHO*, 1015 Albany St., (10-11-78)

Caldwell. *BLATCHLEY HALL*, College of Idaho campus, (3-8-78)

Caldwell. *STERRY HALL*, College of Idaho campus, (3-8-78)

Middleton. *MIDDLETON SUBSTATION*, (5-7-73) PH0037591

Nampa. *FIRST SECURITY BANK (NAMPA PUBLIC LIBRARY)*, 101 11th Ave. S., (5-13-76)

Nampa. *NAMPA DEPOT*, 12th Ave. and Front St., (11-3-72) PH0037605

Nampa vicinity. *HORSE BARN*, NE of Nampa at Idaho State School and Hospital, (10-11-78)

Parma vicinity. *FORT BOISE AND RIVERSIDE FERRY SITES*, NW of Parma on Snake River, (12-24-74) PH0037583

caribou county

Soda Springs. *LANDER ROAD*, NE of Soda Springs in Caribou National Forest S of ID 34, (4-24-75) PH0120863

cassia county

Albion. *SWANGER HALL*, Albion State Normal School campus, (9-20-78)

Almo vicinity. *CITY OF ROCKS*, City of Rocks State Park, (10-15-66) PH0037613 NHL.

Burley vicinity. *GRANITE PASS*, SW of Burley, less than 0.5 mi. N of UT boundary, (6-28-72) PH0037621

clark county

Blue Dome vicinity. *BIRCH CREEK ROCK SHELTERS*, (12-2-74) PH0087831

clearwater county

Lolo Hot Springs vicinity. *LOLO TRAIL*, Parallel to U.S. 12 on ridges of Bitterroot Mountains, from Lolo Pass to Weippe in Clearwater and Lolo National Forest, (10-15-66) PH0037648 NHL. (also in Idaho County and Missoula County, MT)

Pierce. *PIERCE COURTHOUSE*, (11-3-72) PH0037656

Spalding and vicinity. *NEZ PERCE NATIONAL HISTORICAL PARK*, Area 90 mi. S and 150 mi. E of Spalding, (10-15-66) PH0360015 (also in Idaho, Lewis, and Nez Perce counties)

Weippe vicinity. *WEIPPE PRAIRIE*, S of Weippe and ID 11, (10-15-66) PH0037630 NHL.

clatsop county

Challis vicinity. *BAYHORSE*, S of Challis off U.S. 93, (3-15-76)

Challis vicinity. *CHALLIS BISON JUMP SITE*, S of Challis off U.S. 93, (9-5-75)

Clayton vicinity. *EAST FORK LOOKOUT (10-CR-358)*, S of Clayton, (9-27-76)

elmore county

Atlanta. *ATLANTA HISTORIC DISTRICT*, Quartz Creek, Pine and Main Sts., (4-6-78)

Atlanta vicinity. *ATLANTA DAM AND POWER PLANT*, W of Atlanta on Boise River, (10-5-77)

Mountain Home. *ANCHUSTEGUI, PEDRO, PELOTA COURT*, W. 2nd North St., (1-30-78)

Mountain Home. *MOUNTAIN HOME CARNEGIE LIBRARY*, 180 S. 33rd St. E., (7-24-78)

Mountain Home. *ST. JAMES EPISCOPAL CHURCH*, 305 N. 3rd East, (10-5-77)

Rocky Bar and vicinity. *SOUTH BOISE HISTORIC MINING DISTRICT*, In Boise and Sawtooth National Forests, (12-30-75)

Rocky Bar vicinity. *SOUTH BOISE HISTORIC MINING DISTRICT*, In Boise and Sawtooth National Forests, (12-30-75)

franklin county

Franklin. *HATCH, L. H., HOUSE*, (5-7-73) PH0037664

Preston. *COWLEY, MATTHIAS, HOUSE*, 110 S. 1st St. E., (7-19-76)

Preston. *ONEIDA STAKE ACADEMY*, NW corner of 2nd South and 2nd East Sts., (5-21-75) PH0150037

Preston vicinity. *BEAR RIVER BATTLEGROUND*, NW of Preston off U.S. 91, (3-14-73) PH0037672

Weston vicinity. *WESTON CANYON ROCK SHELTER*, (7-25-74) PH0037681

gooding county

Hagerman. *ROBERTS, MORRIS, STORE*, Off U.S. 30, (7-17-78)

Hagerman vicinity. *PRIESTLY'S HYDRAULIC RAM*, 6 mi. S of Hagerman at Thousand Springs, (2-13-75) PH0037699

idaho county

LOLO TRAIL, Reference—see *Clearwater County* (1-2-74)

NEZ PERCE NATIONAL HISTORICAL PARK, Reference—see *Clearwater County* (1-2-74)

Dixie vicinity. *MOORE, JIM, PLACE*, Salmon River Canyon, (3-29-78)

Grangeville. *GRANGEVILLE SAVINGS AND TRUST*, State and Main Sts., (7-24-78)

Grangeville vicinity. *WYLIES PEAK LOOKOUT*, Nez Perce National Forest, (6-5-75)

Kamiah. *STATE BANK OF KAMIAH*, ID 64, (8-29-78)

Kamiah vicinity. *FIRST PRESBYTERIAN CHURCH*, SE of Kamiah on U.S. 12, (5-13-76)

Kamiah vicinity. *MCBETH, SUE, CABIN*, SE of Kamiah on U.S. 12, (6-3-76)

Kooskia. *STATE BANK OF KOOSKIA*, 1 S. Main St., (5-22-78)

Kooskia vicinity. *LOCHSA HISTORICAL RANGER STATION*, Clearwater National Forest, (6-9-78)

Kooskia vicinity. *O'HARA HOUSE*, E of Kooskia off U.S. 12, (10-2-78)

Warrens vicinity. *BURGDORF*, About 15 mi. W of Warrens, (4-14-72) PH0037702

White Bird vicinity. *WHITE BIRD BATTLEFIELD*, N of White Bird off U.S. 95, (7-18-74) PH0037729

White Bird vicinity. *WHITE BIRD GRADE*, NE of White Bird, (7-30-74) PH0037711

jefferson county

Roberts. *HOTEL PATRIE*, U.S. 91, (11-7-78)

jerome county

Hunt vicinity. *WILSON BUTTE CAVE*, (11-21-74) PH0037745

Jerome. *JEROME NATIONAL BANK*, 100 E. Main St., (1-9-78)

Murtaugh vicinity. *CALDRON LINN*, 2 mi. E of Murtaugh, (6-27-72) PH0037737

kootenai county

Cataldo. *CATALDO MISSION*, Off U.S. 10, (10-15-66) PH0037753 NHL; G.

Clarksville. *CLARK HOUSE*, on Hayden Lake, (12-12-78)

Coeur d'Alene. *COEUR D'ALENE FEDERAL BUILDING*, 4th and Lakeside, (12-16-77)

Coeur d'Alene. *COEUR D'ALENE MASONIC TEMPLE*, 525 Sherman Ave., (5-22-78)

Coeur d'Alene. *INLAND EMPIRE ELECTRIC RAILWAY SUBSTATION*, Mullan Rd. and Northwest Blvd., (6-27-75) PH0143260

Coeur d'Alene. *KOOTENAI COUNTY COURTHOUSE*, 501 Government Way, (12-23-77)

Coeur d'Alene. *ROOSEVELT SCHOOL*, 1st and Wallace Sts., (7-30-76)

Coeur d'Alene. *ST. THOMAS CATHOLIC CHURCH*, 919 Indiana Ave., (10-5-77)

Rathdrum. *RATHDRUM STATE BANK*, 1st and Mills Sts., (11-8-74) PH0037761

Rathdrum. *ST. STANISLAUS KOSTKA MISSION*, McCartney and 3rd Sts., (11-17-77)

kooteni county

Coeur d'Alene. *ROOSEVELT SCHOOL*, 1st and Wallace Sts., (7-30-76)

latah county

Moscow. *ADMINISTRATION BUILDING, UNIVERSITY OF IDAHO*, University of Idaho campus, (2-14-78)

Moscow. *CORNWALL, MASON, HOUSE*, 308 S. Hayes St., (12-2-77)

Moscow. *FIRST METHODIST CHURCH*, 322 E. 3rd St., (10-5-78)

Moscow. *HOTEL MOSCOW*, 4th and Main Sts., (11-30-78)

Moscow. *LIEUALLEN, ALMON ASBURY, HOUSE*, 101 S. Almon St., (1-3-78)

Moscow. *MCCONNELL-MCGUIRE BUILDING*, Main and 1st Sts., (2-7-78)

Moscow. *MCCONNELL, W. J., HOUSE*, 110 S. Adams St., (11-21-74) PH0037770

Moscow. *MEMORIAL GYMNASIUM*, University of Idaho campus, (10-5-77)

Moscow. *MOSCOW POST OFFICE AND COURTHOUSE*, Washington and 3rd Sts., (7-3-73) PH0037788 G.

Moscow. *RIDENBAUGH HALL*, University of Idaho campus, (9-14-77)

Moscow. *SKATTABOE BLOCK*, Main and 4th Sts., (5-22-78)

lemhi county

LEMHI PASS, Reference—see *Beaverhead County, MT* (1-2-74)

Cobalt vicinity. *SHOUP ROCK SHELTERS*, (11-8-74) PH0037826

Salmon. *LEMHI COUNTY COURTHOUSE*, 1st St. N. and Broadway, (2-7-78)

Salmon. *MYERS, SOCRATES A., HOUSE*, 300 Hall St., (12-2-77)

Salmon. *ODD FELLOWS HALL*, 516 Main St., (2-7-78)

Salmon. *SALMON ODD FELLOWS HALL*, 510-514 Main St., (8-25-78)

Salmon. *SHOUP BUILDING*, Center and Main Sts., (3-31-78)

Salmon vicinity. *CHARCOAL KILNS*, 6 mi. W of SR 28 in Targhee National Forest, (2-23-72) PH0037796

Salmon vicinity. *FORT LEMHI (SALMON RIVER MISSION)*, About 18 mi. SE of Salmon, (2-23-72) PH0037800

Salmon vicinity. *LEESBURG*, W of Salmon at Napias Creek in Salmon National Forest, (4-4-75)

Tendoy vicinity. *FIRST FLAG UNFURLING SITE, LEWIS AND CLARK TRAIL*, 5 mi. N of Tendoy in Bitterroot Mountains, (8-22-75) PH0221287

Tendoy vicinity. *LEMHI PASS*, 12 mi. E of Tendoy off ID 28, in Beaverhead and Salmon National Forests, (10-15-66) PH0037818 NHL.

lewis county

NEZ PERCE NATIONAL HISTORICAL PARK, Reference—see *Clearwater County* (1-2-74)

Culdesac vicinity. *ST. JOSEPH'S MISSION*, S of Culdesac off U.S. 95, (6-24-76)

lincoln county

Shoshone. *SHOSHONE HISTORIC DISTRICT*, Irregular pattern, includes N bank of Little Wood River and W. D St. from S. Cherry St. to S. Alta St., (6-27-75) PH0143995 G.

madison county

Rexburg. *REXBURG STAKE TABERNACLE*, 25 N. Center St., (5-3-74) PH0037834 G.

minidoka county

Minidoka vicinity. *MINIDOKA DAM AND POWER PLANT*, S of Minidoka, (10-29-74) PH0037842

nez perce county

NEZ PERCE NATIONAL HISTORICAL PARK, Reference—see *Clearwater County* (1-2-74)

Lenore vicinity. *LENORE SITE*, (11-21-74) PH0076864

Lewiston. *FIRST CHRISTIAN CHURCH*, 7th Ave. and 7th St., (8-31-78)

Lewiston. *KETTENBACH, HENRY C., HOUSE*, 1026 9th Ave., (2-7-78)

Lewiston. *LEWISTON DEPOT*, 13th and Main Sts., (5-7-73) PH0037851

Lewiston. *LEWISTON HISTORIC DISTRICT*, Irregular pattern between 1st and 5th Sts. and B St. and the Snake River, (6-5-75) PH0150819 G.

Lewiston. *NAVE APARTMENTS*, 600 block of 8th St., (8-3-78)

Lewiston. *ST. STANISLAUS CATHOLIC CHURCH*, 633 5th Ave., (2-7-78)

Lewiston vicinity. *HASOTINO*, S of Lewiston along E bank of Snake River, (4-2-76)

Lewiston vicinity. *NEZ PERCE SNAKE RIVER ARCHEOLOGICAL DISTRICT*, S of Lewiston, (12-22-78)

Lewiston vicinity. *TWENTY-ONE RANCHHOUSE*, S of Lewiston at 7570 Waha Rd., (12-18-78)

owyhee county

SWAN FALLS DAM AND POWER PLANT, Reference—see *Ada County*

Homedale vicinity. *POISON CREEK STAGE STATION*, S of Homedale off Jump Creek Rd., (5-22-78)

Murphy vicinity. *BERNARD'S FERRY*, N of Murphy off ID 78, (5-22-78)

Reynolds vicinity. *CAMP LYON SITE*, 1 mi. E of U.S. 95, (12-27-72) PH0037869

Silver City vicinity. *CAMP THREE FORKS (CAMP WINTHROP)*, S of Silver City, (12-15-72) PH0037877

Silver City vicinity. *DELAMAR HISTORIC DISTRICT*, 6 mi. W of Silver City, (5-13-76)

Silver City vicinity. *SILVER CITY HISTORIC DISTRICT*, Silver City and its environs, (5-19-72) PH0037885

payette county

Payette. *CHASE, DAVID C., HOUSE*, 307 9th St. N., (2-7-78)

Payette. *COUGHANOUR APARTMENT BLOCK*, 700-718 1st Ave. N., (5-23-78)

Payette. *METHODIST EPISCOPAL CHURCH OF PAYETTE*, 1st Ave. S. and 9th St., (10-5-77)

Payette. *MOSS, A. B., BUILDING*, 137 N. 8th St., (2-8-78)

Payette. *ST. JAMES EPISCOPAL CHURCH*, 1st Ave. N. and 10th St., (4-20-78)

Payette. *WHITNEY, GRANT, HOUSE*, 1015 7th Ave. N., (2-23-78)

Payette. *WOODWARD BUILDING*, 23 8th St., (4-26-78)

power county

American Falls. *AMERICAN FALLS EAST SHORE POWER PLANTS*, ID 39, (10-29-76)

American Falls vicinity. *OREGON TRAIL HISTORIC DISTRICT (REGISTER ROCK AREA)*, SW of American Falls along U.S. 30N, (3-20-73) PH0037893

American Falls vicinity. *REGISTER ROCK*, W of American Falls on U.S. 30, (7-24-78)

shoshone county

Avery. *AVERY RANGER STATION*, Near St. Joseph National Forest, (6-27-74) PH0037907

Murray. *MURRAY COURTHOUSE*, Main St., (11-14-78)

Wallace. *NORTHERN PACIFIC RAILWAY DEPOT*, Off U.S. 10, (4-2-76)

twin falls county

Buhl. *BUHL CITY HALL*, Broadway and Elm St., (2-8-78)

Buhl. *RAMONA THEATER*, 113 Broadway, (12-22-76)

Twin Falls. *IDAHO POWER SUBSTATION*, Van Buren St. and Filer Ave., (6-23-78)

Twin Falls. *SMITH, C. HARVEY, HOUSE*, 255 4th Ave. E., (4-3-78)

Twin Falls. *TWIN FALLS CITY PARK HISTORIC DISTRICT*, 2nd N., 2nd E., and Shoshone Sts., 4th and 6th Aves., (3-30-78)

valley county

McCall. *BROWN TIE AND LUMBER COMPANY MILL AND BURNER*, Off ID 55 at Payette Lake, (12-20-78)

washington county

Weiser. *BAPTIST CHURCH*, E. Main and 8th Sts., (10-7-77)

Weiser. *DRAKE, COL. C. F., HOUSE*, 516 E. Main St., (1-20-78)

Weiser. *GALLOWAY, THOMAS C., HOUSE*, 1120 E. 2nd St., (1-26-78)

Weiser. *HAAS, BERNARD, HOUSE*, 377 E. Main St., (5-22-78)

Weiser. *KNIGHTS OF PYTHIAS LODGE HALL*, 30 E. Idaho St., (5-13-76)

Weiser. *ST. AGNES CATHOLIC CHURCH*, 204 E. Liberty St., (7-24-78)

Weiser. *ST. LUKE'S EPISCOPAL CHURCH*, E. 1st and Liberty Sts., (7-24-78)

ILLINOIS

adams county

Clayton vicinity. *ROY, JOHN, SITE*, S of Clayton, (5-22-78)

Quincy. *MORGAN-WELLS HOUSE*, 421 Jersey St., (11-16-77)

Quincy. *U.S. POST OFFICE AND COURTHOUSE*, 200 N. 8th St., (12-2-77)

Quincy. *VILLA DE KATHRINE*, 532 S. 3rd, (12-8-78)

Quincy. **WOOD, JOHN, MANSION**, 425 S. 12th St., (4-17-70) PH0097071

alexander county

Cairo. **MAGNOLIA MANOR**, 2700 Washington Ave., (12-17-69) PH0023647 HABS.

Cairo. **OLD CUSTOMHOUSE**, Washington and 15th St., (7-24-73) PH0023621 HABS.

Thebes. **THEBES COURTHOUSE**, Off IL 3, (12-26-72) PH0023639 HABS.

Willard vicinity. **DOGTOOTH BEND MOUNDS AND VILLAGE SITE**, S of Willard, (5-23-78)

bond county

Greenville. **OLD MAIN, ALMIRA COLLEGE**, 315 E. College St., (4-21-75) PH0097462

boone county

Belvidere. **PETTIT MEMORIAL CHAPEL**, 1100 N. Main St., (12-1-78)

bureau county (also in Henry and Whiteside Counties)

Hennepin vicinity. **HENNEPIN CANAL HISTORIC DISTRICT**, W to Miline then N to Rock Falls vicinity, (5-22-78)

Manlius. **FIRST STATE BANK OF MANLIUS**, N side of Maple St., (5-12-75) PH0330299

Princeton. **LOVEJOY, OWEN, HOMESTEAD**, Peru St. (U.S. 6), (5-24-73) PH0013382

Princeton vicinity. **RED COVERED BRIDGE**, 2 mi. N of Princeton off IL 26 on Old Dad Joe Trail, (4-23-75)

Sheffield. **OLD DANISH CHURCH**, SE corner of Cook and Washington Sts., (10-2-73) PH0013391

calhoun county

Kampsville vicinity. **KAMP MOUND SITE**, N of Kampsville, (8-24-78)

carroll county

Mt. Carroll. **CARROLL COUNTY COURTHOUSE**, Courthouse Sq., (11-26-73) PH0013358

cass county

Virginia vicinity. **CUNNINGHAM, ANDREW, FARM**, 2.5 mi. E of Virginia off Gridley Rd., (5-12-75) PH0097489 HABS.

champaign county

Champaign. **BURNHAM ATHENAEUM**, 306 W. Church St., (6-7-78)

Champaign. **CATTLE BANK**, 102 E. University Ave., (8-19-75) PH0179299 G.

Champaign. **U.S. POST OFFICE**, Randolph and Church Sts., (8-17-76)

Urbana. **ALTGELD HALL, UNIVERSITY OF ILLINOIS**, University of Illinois campus, corner of Wright and John Sts., (4-17-70) PH0023655

Urbana. **GREEK REVIVAL COTTAGE**, 300 W. University Ave., (10-20-77)

Urbana. **GRIGGS, CLARK R., HOUSE**, 505 W. Main St., (11-30-78)

Urbana. **MORROW PLOTS, UNIVERSITY OF ILLINOIS**, Gregory Dr. at Matthews Ave., (5-23-68) PH0097691 NHL.

clark county

Clark Center vicinity. **OLD STONE ARCH BRIDGE**, E of Clark Center off U.S. 40, (11-28-78)

Marshall. **ARCHER HOUSE HOTEL**, 717 Archer Ave., (3-16-76)

Marshall vicinity. **OLD STONE ARCH, NATIONAL ROAD**, Archer St., (2-20-75) PH0065064

clinton county

Carlyle vicinity. **GENERAL DEAN SUSPENSION BRIDGE**, E of Carlyle over the Kaskaskia River, (4-3-73) PH0100901 HABS.

coles county

Charleston. **COLES COUNTY COURTHOUSE**, Charleston Public Sq., (11-28-78)

cook county

Chicago. **ABBOTT, ROBERT S., HOUSE**, 4742 Martin Luther King Dr., (12-8-76) NHL.

Chicago. **ALTA VISTA TERRACE HISTORIC DISTRICT**, Block bounded by W. Byron, W. Grace, N. Kenmore, and N. Seminary Sts., (3-16-72) PH0013366 HABS.

Chicago. **AUDITORIUM BUILDING, ROOSEVELT UNIVERSITY**, 430 Michigan Ave. and Congress St., (4-17-70) PH0013579 NHL; HABS; G.

Chicago. **CARSON, PIRIE, SCOTT AND COMPANY**, 1 S. State St., (4-17-70) PH0023663 NHL; HABS.

Chicago. **CHARNLEY, JAMES, HOUSE**, 1365 N. Astor St., (4-17-70) PH0003255 HABS.

Chicago. **CHICAGO AVENUE WATER TOWER AND PUMPING STATION**, Both sides of N. Michigan Ave. between E. Chicago and E. Pearson Sts., (4-23-75) HABS.

Chicago. **CHICAGO BOARD OF TRADE BUILDING**, 141 W. Jackson Blvd., (6-2-78) NHL.

Chicago. **CHICAGO PUBLIC LIBRARY, CENTRAL BUILDING**, 78 E. Washington St., (7-31-72) PH0003263 HABS.

Chicago. **CHICAGO SAVINGS BANK BUILDING**, 7 W. Madison St., (9-5-75) PH0221317

Chicago. **CLARKE, HENRY B., HOUSE**, 4526 S. Wabash Ave., (5-6-71) PH0003271 HABS; G.

Chicago. **COMPTON, ARTHUR H., HOUSE**, 5637 Woodlawn Ave., (5-11-76) NHL; HAER.

Chicago. **DE PRIEST, OSCAR STANTON, HOUSE**, 4536-4538 S. Dr. Martin Luther King, Jr. Dr., (5-15-75)

Chicago. **DEARBORN STATION**, 47 W. Polk St., (3-26-76) HABS.

Chicago. **DELAWARE BUILDING (BRYANT BLOCK)**, 36 W. Randolph St., (7-18-74) PH0003298

Chicago. **DEWES, FRANCIS J., HOUSE**, 503 W. Wrightwood Ave., (8-14-73) PH0003301 HABS.

Chicago. **DOUGLAS TOMB STATE MEMORIAL**, 636 E. State St., (5-28-76)

Chicago. **DU SABLE, JEAN BAPTISTE POINT, HOMESITE**, 401 N. Michigan Ave., (5-11-76) NHL.

Chicago. **EW MASONIC BUILDING AND ORIENTAL THEATER**, 20 W. Randolph St., (9-26-78)

Chicago. **FIELD MUSEUM OF NATURAL HISTORY**, E. Roosevelt Rd. at S. Lake Shore Dr., (9-5-75) PH0221309

Chicago. **FIRST CONGREGATIONAL CHURCH OF AUSTIN**, 5701 W. Midway Pl., (11-17-77)

Chicago. **FIRST SELF-SUSTAINING NUCLEAR REACTION, SITE OF**, S. Ellis Ave. between E. 56th and 57th Sts., (10-15-66) PH0097870 NHL.

Chicago. **FISHER BUILDING**, 343 S. Dearborn St., (3-16-76) HABS.

Chicago. **FOURTH PRESBYTERIAN CHURCH OF CHICAGO**, 126 E. Chestnut St., (9-5-75) PH0221325

Chicago. **GAULER, JOHN, HOUSES**, 5917-5921 N. Magnolia Ave., (6-17-77)

Chicago. **GERMANIA CLUB**, 108 W. Germania Pl., (10-22-76) HABS.

Chicago. **GETTY TOMB**, Graceland Cemetery, N. Clark St. and W. Irving Park Rd., (2-15-74) PH0023701 HABS.

Chicago. **GLESSNER, JOHN J., HOUSE**, 1800 S. Prairie Ave., (4-17-70) PH0013374 NHL; HABS; G.

Chicago. **GOLD COAST HISTORIC DISTRICT**, Roughly bounded by North Ave., Lake Shore Dr., Clark and Oak Sts., (1-30-78)

Chicago. **HALSTED, ANN, HOUSE**, 440 Belden St., (8-17-73) PH0023710

Chicago. **HELLER, ISADORE H., HOUSE**, 5132 S. Woodland Ave., (3-16-72) PH0023736 HABS.

Chicago. **HITCHCOCK, CHARLES, HALL**, 1009 E. 57th St., (12-30-74) PH0073628

Chicago. **HOLY TRINITY RUSSIAN ORTHODOX CATHEDRAL AND RECTORY**, 1117-1127 N. Leavitt, (3-16-76) HABS.

Chicago. **HULL HOUSE**, 800 S. Halsted St., (10-15-66) PH0023957 NHL; HABS.

Chicago. **IMMACULATA HIGH SCHOOL**, 600 W. Irving Park Rd., (8-30-77)

Chicago. **JACKSON PARK HISTORIC LANDSCAPE DISTRICT AND MIDWAY PLAISANCE (SITE OF THE WORLD'S COLUMBIAN EXPOSITION OF 1893)**, Jackson and Washington parks and Midway Plaisance roadway, (12-15-72) PH0013412

Chicago. **JEWELERS' BUILDING**, 15-19 S. Wabash Ave., (8-7-74) PH0025682 HABS.

Chicago. **JEWISH PEOPLE'S INSTITUTE**, 3500 W. Douglas Blvd., (11-15-78)

Chicago. **KEHILATH ANSHE MA'ARIV SYNAGOGUE (PILGRIM BAPTIST CHURCH)**, 3301 S. Indiana Ave., (4-26-73) PH0023744

Chicago. **KENT, SYDNEY, HOUSE**, 2944 S. Michigan Ave., (11-17-77)

Chicago. **KIMBALL, WILLIAM W., HOUSE**, 1801 S. Prairie Ave., (12-9-71) HABS.

Chicago. **LAKESIDE PRESS BUILDING**, 731 S. Plymouth Ct., (6-23-76) HABS.

Chicago. **LAKEVIEW HISTORIC DISTRICT**, Roughly bounded by Wrightwood, Lakeview, Sheridan, Belmont, Halsted, Wellington, Racine, and George Sts., (9-15-77)

Chicago. **LATHROP, BRYAN, HOUSE**, 120 E. Bellevue Pl., (2-15-74) PH0023752 HABS.

Chicago. **LEITER II BUILDING**, NE corner of S. State and E. Congress Sts., (1-7-76) HABS; NHL.

Chicago. **LILLIE, FRANK R., HOUSE**, 5801 Kenwood Ave., (5-11-76) NHL; HAER.

Chicago. **MADLENER, ALBERT F., HOUSE**, 4 W. Burton St., (10-15-70) PH0023761 HABS.

Chicago. **MANHATTAN BUILDING**, 431 S. Dearborn St., (3-16-76) HABS.

Chicago. **MARQUETTE BUILDING**, 140 S. Dearborn St., (8-17-73) PH0013439 NHL; HABS; G.

Chicago. **MARSHALL FIELD COMPANY STORE**, 111 N. State St., (6-2-78) NHL.

Chicago. **MCCARTHY BUILDING**, Washington and Dearborn Sts., (6-16-76) HABS.

Chicago. **McCLURG BUILDING (AYER BUILDING)**, 218 S. Wabash Ave., (8-17-70) PH0003310 HABS.

Chicago. **MICHIGAN-WACKER HISTORIC DISTRICT**, Michigan Ave. and Wacker Dr. and environs, (11-15-78)

Chicago. **MILLIKAN, ROBERT A., HOUSE**, 5605 Woodlawn Ave., (5-11-76) NHL.

- Chicago. **MONADNOCK BLOCK**, 53 W. Jackson Blvd., (11-20-70) PH0003328 HABS.
- Chicago. **MONTGOMERY WARD COMPANY COMPLEX**, 619 W. Chicago Ave., (6-2-78) NHL.
- Chicago. **NICKERSON, SAMUEL, HOUSE**, 40 E. Erie, (11-7-76) HABS.
- Chicago. **OLD CHICAGO HISTORICAL SOCIETY BUILDING**, 632 N. Dearborn St., (11-28-78)
- Chicago. **OLD COLONY BUILDINGS**, 407 S. Dearborn St., (1-2-76) HABS.
- Chicago. **OLD STONEGATE OF CHICAGO UNION STOCKYARDS**, Exchange Ave., (12-27-72) PH0003336
- Chicago. **ORCHESTRA HALL**, 220 S. Michigan Ave., (3-21-78)
- Chicago. **PAGE BROTHERS BUILDING**, SE corner of Lake and State Sts., (6-5-75) PH0150568
- Chicago. **PONTIAC BUILDING**, 542 S. Dearborn St., (3-16-76) HABS.
- Chicago. **PRAIRIE AVENUE DISTRICT (FORT DEARBORN MASSACRE SITE)**, Prairie Ave. on either side of 18th St., about 1 block in either direction, (11-15-72) PH0003352 HABS.
- Chicago. **PULLMAN HISTORIC DISTRICT**, Bounded on the N by 103rd St., on the E by C.S.S. and S.B. Railroad spur tracks, on the S by 115th St., and on the W by Cottage Grove Ave., (10-8-69) PH0003361 NHL; HABS.
- Chicago. **REID MURDOCH BUILDING**, 325 N. LaSalle St., (8-28-75) PH0228877 HABS.
- Chicago. **RELIANCE BUILDING**, 32 N. State St., (10-15-70) PH0013447 NHL.
- Chicago. **RIDGE HISTORIC DISTRICT**, Irregular pattern bounded roughly by 87th, railroad tracks, Prospects, Homewood, 115th, Lothair, Hamilton, and Western Sts., (5-28-76)
- Chicago. **ROBIE, FREDERICK C., HOUSE**, 5757 S. Woodlawn Ave., (10-15-66) PH0013552 NHL; HABS; G.
- Chicago. **ROLOSON, ROBERT, HOUSES**, 3213-3219 Calumet Ave., (6-30-77)
- Chicago. **ROOKERY BUILDING**, 209 S. LaSalle St., (4-17-70) PH0013561 HABS; NHL.
- Chicago. **ROOM 405, GEORGE HERBERT JONES LABORATORY, UNIVERSITY OF CHICAGO**, S. Ellis Ave. between E. 57th and 58th Sts., (5-28-67) PH0023931 NHL.
- Chicago. **ROSEHILL CEMETERY ADMINISTRATION BUILDING AND ENTRY GATE**, 5600 N. Ravenswood Ave., (4-24-75) PH0120707
- Chicago. **SCHOENHOFEN BREWERY HISTORIC DISTRICT**, Roughly bounded by 16th, 18th, Canal, and Clinton Sts., (12-27-78)
- Chicago. **SEARS, ROEBUCK AND COMPANY COMPLEX**, 925 S. Holman Ave., (6-2-78) NHL.
- Chicago. **SECOND PRESBYTERIAN CHURCH**, 1936 S. Michigan Ave., (12-27-74) PH0062537
- Chicago. **SHEDD PARK FIELDHOUSE**, 3660 W. 23rd St., (12-30-74) PH0073440
- Chicago. **SHEFFIELD HISTORIC DISTRICT**, Bounded roughly by Fullerton, Lincoln, Larabee, Dickens, Burling, Wisconsin, Clybourn, Lakewood, Belden, and Southport, (1-11-76)
- Chicago. **SOUTH DEARBORN STREET-PRINTING HOUSE ROW HISTORIC DISTRICT**, 343, 407, 431 S. Dearborn St. and 53 W. Jackson Blvd., (1-7-76) HABS; NHL.
- Chicago. **SOUTH LOOP PRINTING HOUSE DISTRICT**, Roughly bounded by Taylor, Polk, Wells, Congress and State Sts., (3-2-78)
- Chicago. **SOUTH SHORE BEACH APARTMENTS**, 7321 S. Shore Dr., (6-9-78)
- Chicago. **SOUTH SHORE COUNTRY CLUB**, 71st St. and S. Shore Dr., (3-4-75) PH0086584
- Chicago. **ST. IGNATIUS COLLEGE**, 1076 W. Roosevelt Rd., (11-17-77)
- Chicago. **ST. PATRICK'S ROMAN CATHOLIC CHURCH**, 718 W. Adams St., (7-15-77)
- Chicago. **ST. THOMAS CHURCH AND CONVENT**, 5472 S. Kimbark Ave., (12-18-78)
- Chicago. **STUDEBAKER BUILDING**, 410-418 S. Michigan Ave., (8-11-75) PH0185892 HABS.
- Chicago. **SWIFT HOUSE**, 4500 S. Michigan Ave., (6-9-78)
- Chicago. **TAFT, LORADO, MIDWAY STUDIOS**, 6016 S. Ingleside Ave., (10-15-66) PH0097896 NHL.
- Chicago. **TREE STUDIO BUILDING AND ANNEXES**, 4 E. Ohio St., (12-16-74) PH0062529
- Chicago. **U.S.S. SILVERSIDES (S.S. 236)**, Naval Armory at foot of Lake St., (10-18-72) PH0013587 G.
- Chicago. **WELLS-BARNETT, IDA B., HOUSE**, 3624 S. Martin Luther King Dr., (5-30-74) PH0097900 NHL.
- Chicago. **WEST JACKSON BOULEVARD DISTRICT**, Roughly bounded by Laffin, Ashland, Adams, and Van Buren Sts., (5-19-78)
- Chicago. **WESTERN METHODIST BOOK CONCERN BUILDING**, 12 W. Washington St., (9-11-75) PH0228907 HABS.
- Chicago. **WILLIAMS, DR. DANIEL HALE, HOUSE**, 445 E. 42nd St., (5-15-75) NHL.
- Evanston. **CARTER, FREDERICK B. JR., HOUSE**, 1024 Judson Ave., (7-30-74) G.
- Evanston. **DAWES, CHARLES GATES, HOUSE**, 225 Greenwood St., (12-8-76) NHL.
- Evanston. **DRYDEN, GEORGE B., HOUSE**, 1314 Ridge Ave., (12-18-78)
- Evanston. **GROSSE POINT LIGHTHOUSE**, 2535 Sheridan Rd., (9-8-76)
- Evanston. **RIDGEWOOD**, 1703-1713 Ridge Ave., (10-4-78)
- Evanston. **WILLARD, FRANCES, HOUSE**, 1730 Chicago Ave., (10-15-66) PH0097101 NHL; HABS.
- Forest View. **CHICAGO PORTAGE NATIONAL HISTORIC SITE**, S. Harlem Ave. at Chicago Sanitary and Ship Canal, (10-15-66) G.
- Glencoe. **SYLVAN ROAD BRIDGE**, Sylvan Rd., (6-23-78)
- Glensiew. **KENNICOTT'S GROVE**, Milwaukee and Lake Aves., (8-13-73) PH0023698 HNL; G.
- LaGrange. **LYONS TOWNSHIP HALL**, 53 S. LaGrange Rd., (11-30-78)
- Lemont. **LEMONT CENTRAL GRADE SCHOOL**, 410 McCarthy Rd., (3-7-75) PH0087840
- Lyons. **HOFMANN TOWER**, 3910 Barry Point Rd., (12-22-78)
- Maywood. **CLUEVER, RICHARD, HOUSE**, 641 1st Ave., (11-17-77)
- Oak Park. **FRANK LLOYD WRIGHT-PRAIRIE SCHOOL OF ARCHITECTURE HISTORIC DISTRICT**, Bounded roughly by Harlem Ave., Division, Clyde, and Lake Sts., (12-4-73) PH0025208 G.
- Oak Park. **GALE, MRS. THOMAS H., HOUSE**, 6 Elizabeth Ct., (3-5-70) PH0025721
- Oak Park. **GALE, WALTER, HOUSE**, 1031 W. Chicago Ave., (8-17-73) PH0023680
- Oak Park. **PLEASANT HOME (MILLS HOUSE, FARSON HOUSE)**, 217 Home Ave., (6-19-72) G.
- Oak Park. **THOMAS, FRANK, HOUSE**, 210 Forest Ave., (9-14-72) PH0100919 G.
- Oak Park. **UNITY TEMPLE**, 875 Lake St., (4-17-70) PH0097098 NHL; HABS; G.
- Oak Park. **WRIGHT, FRANK LLOYD, HOUSE AND STUDIO**, 428 Forest Ave. (house), 951 Chicago Ave. (studio), (9-14-72) PH0025194 NHL; HABS; G.
- Park Ridge. **PICKWICK THEATER BUILDING**, 5 S. Prospect Ave., (2-24-75) PH0036463
- River Forest. **DRUMMOND, WILLIAM E., HOUSE**, 559 Edgewood Pl., (3-5-70) HABS.
- River Forest. **RIVER FOREST HISTORIC DISTRICT**, Between Harlem Ave. and Des Plaines River with 2 extensions N of Chicago Ave. and 2 extensions S of Lake St., (8-26-77)
- River Forest. **WINSLOW, WILLIAM H., HOUSE AND STABLE**, 515 Auvergne Pl., (4-17-70) PH0023779 HABS.
- Riverside. **COONLEY, AVERY, HOUSE**, 290 and 300 Scottswood Rd., 281 Bloomingbank Rd., and 336 Coonley Rd., (12-30-70) NHL.
- Riverside. **RIVERSIDE LANDSCAPE ARCHITECTURE DISTRICT**, (9-15-69) PH0086274 NHL.
- Wilmette. **BAHAI TEMPLE**, 100 Linden Ave., (5-23-78)
- Wilmette. **BAKER, FRANK J., HOUSE**, 507 Lake Ave., (11-8-74)
- Wilmette. **CHICAGO AND NORTHWESTERN DEPOT**, 1135-1141 Wilmette Ave., (4-24-75)
- Winnetka. **LLOYD, HENRY DEMAREST, HOUSE (THE WAYSIDE)**, 830 Sheridan Rd., (11-13-66) PH0097888 NHL.
- Winnetka. **ORTH HOUSE**, 42 Abbotsford Rd., (10-8-76)

crawford county

- Palestine vicinity. **RIVERTON SITE**, NE of Palestine, (12-18-78)
- Palestine vicinity. **SWAN ISLAND SITE**, SE of Palestine, (12-18-78)
- Robinson vicinity. **STONER SITE**, NE of Robinson, (12-18-78)

de kalb county

- Sycamore. **SYCAMORE HISTORIC DISTRICT**, Irregular pattern along Main and Somonauk Sts., (5-2-78)

dekalb county

- DeKalb. **EGYPTIAN THEATRE**, 135 N. 2nd St., (12-1-78)
- Dekalb. **ELLWOOD MANSION**, 509 N. 1st St., (6-13-75)
- DeKalb. **GLIDDEN, JOSEPH F., HOUSE**, 917 W. Lincoln Hwy., (10-25-73) PH0025216
- Sycamore. **ELMWOOD CEMETERY GATES**, S. Cross and Charles Sts., (11-28-78)
- Sycamore. **MARSH, WILLIAM W., HOUSE**, 740 W. State St., (12-22-78)

dekalbb county

- Sycamore. **CHICAGO AND NORTHWESTERN DEPOT**, Sacramento and DeKalb Sts., (12-8-78)

du page county

- Lombard. **FIRST CHURCH OF LOMBARD**, Maple and Main Sts., (8-10-78)

dupage county

- Clarendon Hills. *MIDDAUGH, HENRY C., HOUSE*, 66 Norfolk Ave., (9-21-78)
 Elmhurst. *HAUPTGEBAUDE*, 190 Prospect St., (8-13-76)
 Glen Ellyn. *STACY TAVERN*, Geneva Rd. and Main St., (10-29-74) PH0029050
 Naperville. *NAPERVILLE HISTORIC DISTRICT*, Roughly bounded by Juilian, Highland, Chicago, Jackson, Eagle and 5th Sts., (9-29-77)
 Naperville. *PINE CRAIG*, Aurora Rd. (Rte. 65), (8-15-75) PH0179302
 Oak Brook. *GRAUE MILL*, NW of jct. of Spring and York Rds., (5-12-75) HABS.
 Wheaton. *DUPAGE COUNTY COURTHOUSE*, 200 Reber St., (6-7-78)
 Wheaton. *TRINITY EPISCOPAL CHURCH*, 130 N. West St., (1-9-78)

fayette county

- Vandalia. *LITTLE BRICK HOUSE*, 621 St. Clair St., (6-4-73) PH0023787
 Vandalia. *VANDALIA STATEHOUSE*, 315 W. Gallatin St., (1-21-74) PH0023795

fulton county

- Canton. *ORENDORFF, ULYSSES G., HOUSE*, 345 W. Elm St., (12-9-71) PH0023809
 Canton vicinity. *ORENFORT SITE*, SE of Canton, (9-13-77)
 Lewistown. *ST. JAMES EPISCOPAL CHURCH*, NE corner of MacArthur and Broadway, (12-31-74) PH0062570
 Lewistown vicinity. *DICKSON MOUNDS*, (5-5-72) PH0097128
 Lewistown vicinity. *LARSON SITE*, S of Lewistown, (11-21-78)
 Lewistown vicinity. *OGDEN-FETTIE SITE*, (7-31-72) PH0097110
 Lewistown vicinity. *SHEETS SITE*, W of Lewistown, (12-22-78)

gallatin county

- Equality vicinity. *SALINE SPRINGS*, SE of Equality in Shawnee National Forest, (5-24-73) PH0097136
 New Haven vicinity. *DUFFY SITE*, S of New Haven, (8-26-77)
 Old Shawneetown. *MARSHALL, JOHN, HOUSE SITE*, Off IL 13, (1-21-75) PH0081400
 Old Shawneetown. *STATE BANK (BANK OF ILLINOIS)*, Corner of Main St. and IL 13, (4-19-72) PH0023817 HABS; G.

greene county

- Eldred vicinity. *KOSTER SITE*, (6-19-72) PH0097144 G.
 Hillview vicinity. *MOUND HOUSE SITE*, N of Hillview, (9-1-78)

hamilton county

- McLeansboro. *CLOUD, AARON G., HOUSE*, 164 S. Washington St., (4-15-78)
 McLeansboro. *CLOUD STATE BANK*, 108 N. Washington St., (11-28-78)

hancock county

- Carthage. *CARTHAGE JAIL*, Walnut and N. Fayette Sts., (3-20-73) PH0023825
 Nauvoo. *NAUVOO HISTORIC DISTRICT*, (10-15-66) PH0097918 NHL; HABS.
 Warsaw. *WARSAW HISTORIC DISTRICT*, Roughly bounded by the Mississippi River, Marion and 11th Sts., (12-16-77)

hardin county

- Elizabethtown. *ROSE HOTEL (MCFARLAN'S TAVERN)*, S. Main St., (12-26-72) PH0023833

Rosiclare vicinity. *ILLINOIS IRON FURNACE*, Shawnee National Forest, (3-7-73) PH0099562

Rosiclare vicinity. *ORR-HERL MOUND AND VILLAGE SITE*, NE of Rosiclare, (11-21-78)

henderson county

Gladstone vicinity. *SOUTH HENDERSON CHURCH AND CEMETERY*, E of Gladstone, (10-14-76)

Oquawka vicinity. *OQUAWKA WAGON BRIDGE*, 2.5 mi. S of Oquawka over Henderson Creek, (2-24-75)

henry county

HENNEPIN CANAL HISTORIC DISTRICT, Reference—see Bureau County
 Andover. *LIND, JENNY, CHAPEL*, SW corner 6th and Oak Sts., (4-1-75) PH0056057

Bishop Hill. *BISHOP HILL HISTORIC DISTRICT*, (4-17-70) PH0097152 G.

Kewanee vicinity. *FRANCIS, FREDERICK, WOODLAND PALACE*, 2.5 mi. NE of Kewanee on IL 34, (4-14-75) PH0100137
 Kewanee vicinity. *RYAN ROUND BARN*, 6 mi. N of Kewanee, (12-31-74) PH0085138

iroquois county

Watseka. *OLD IROQUOIS COUNTY COURTHOUSE*, Cherry St. at 2nd St., (6-13-75) PH0133591

jackson county

Carbondale. *WEST WALNUT STREET HISTORIC DISTRICT*, Roughly bounded by W. Elm, S. Poplar, W. Main, and S. Forest Sts., (5-2-75)

Makanda vicinity. *AGNEW, DR. FRANK M., HOUSE*, SE of Makanda on SR 12, (9-13-78)

Rockwood vicinity. *CLEIMAN MOUND AND VILLAGE SITE*, E of Rockwood on IL 3, (10-18-77)

jefferson county

Mt. Vernon. *APPELLATE COURT, 5TH DISTRICT*, 14th and Main Sts., (7-2-73) PH0023841 HABS; G.

jersey county

Elsah. *ELSAH HISTORIC DISTRICT*, (7-27-73) PH0023850 HABS.

jo davies county

Galena. *GALENA HISTORIC DISTRICT*, (10-18-69) PH0003379 HABS.

Galena. *GRANT, ULYSSES S., HOUSE*, 511 Bouthillier St., (10-15-66) PH0097926 NHL; G.

Galena. *OLD MARKET HOUSE*, Market Square-Commerce St., (7-16-73) PH0003387 HABS; G.

Galena. *WASHBURN, ELIHU BENJAMIN, HOUSE*, 908 3rd St., (7-5-73) PH0003395 HABS; G.

Warren. *OLD STONE HOTEL*, 110 W. Main St., (4-16-75) PH0111228

kane county

Aurora. *CHICAGO, BURLINGTON, & QUINCY ROUNDHOUSE AND LOCOMOTIVE SHOP*, Broadway and Spring Sts., (2-16-78)

Aurora. *COPLEY, COL. IRA C., MANSION*, 434 W. Downer Pl., (3-29-78)

Aurora. *FOX RIVER HOUSE*, 166 W. Galena, (5-4-76)

Aurora. *TANNER, WILLIAM A., HOUSE*, 304 Oak Ave., (8-19-76)

Batavia. *BATAVIA INSTITUTE*, 333 S. Jefferson St., (8-13-76)

Carpentersville. *LIBRARY HALL*, 21 N. Washington St., (8-14-73) PH0003409

Dundee and vicinity. *DUNDEE TOWNSHIP HISTORIC DISTRICT*, Both sides of Fox River, including sections of E. Dundee, W. Dundee, and Carpentersville, (3-7-75)

Elgin. *ELGIN ACADEMY*, 350 Park St., (10-8-76)

St. Charles. *HOTEL BAKER*, 100 W. Main St., (12-8-78)

St. Charles vicinity. *DURANT HOUSE*, NW of St. Charles off Dean St., (6-18-76)

St. Charles vicinity. *GARFIELD FARM AND TAVERN*, W of St. Charles at IL 38 and Garfield Rd., (6-23-78)

kankakee county

Kankakee. *HICKOX, WARREN, HOUSE*, 687 S. Harrison Ave., (1-3-78)

kendall county

Newark vicinity. *EVELYN SITE*, E of Newark, (12-19-78)

knox county

Galesburg. *GALESBURG HISTORIC DISTRICT*, Roughly bounded by Berrien, Clark, Pearl, and Sanborn Sts., (11-21-76)

Galesburg. *MEETINGHOUSE OF THE CENTRAL CONGREGATIONAL CHURCH*, Central Sq., (9-30-76)

Galesburg. *OLD MAIN, KNOX COLLEGE*, Knox College campus, (10-15-66) PH0097161 NHL.

Yates City vicinity. *WOLF COVERED BRIDGE*, NW of Yates City, on CR 17 over Spoon River, (12-4-74) PH0054500

la salle county

Ottawa. *HOSSACK, JOHN, HOUSE*, 210 W. Prospect St., (3-16-72) PH0003417 HABS.

Ottawa. *WASHINGTON PARK HISTORIC DISTRICT*, Bounded by Jackson, LaSalle, Lafayette, and Columbus Sts., (4-11-73) PH0013625

Ottawa vicinity. *OLD KASKASKIA VILLAGE*, 4 mi. W of Ottawa on U.S. 6, (10-15-66) PH0097934 NHL.

Ottawa vicinity. *STARVED ROCK*, 6 mi. from Ottawa on IL 71, Starved Rock State Park, (10-15-66) PH0097942 NHL.

lake county

Fort Sheridan. *WATER TOWER, BUILDING 49*, Leonard Wood Ave., (12-4-74) PH0062561

Lake Forest. *LAKE FOREST HISTORIC DISTRICT*, Roughly bounded by Western, Westleigh, Lake Michigan, and N city limits, (1-26-78)

Lake Forest. *RAGDALE*, 1230 N. Green Bay Rd., (6-3-76)

Waukegan. *BOWEN, JOSEPH T., COUNTRY CLUB*, 1917 N. Sheridan Rd., (11-30-78)

Waukegan. *NEAR NORTH HISTORIC DISTRICT*, Roughly bounded by Ash St., R.R. tracks, Glen Flora Ave. and City Hall, (5-3-78)

Zion. *SHILOH HOUSE*, 1300 Shiloh Blvd., (5-12-77)

Zion. *ZION HOSPICE*, 2561 Sheridan Rd., (6-18-76)

lasalle county

Streator. *WILLIAMS, SILAS, HOUSE*, 702 E. Broadway, (6-23-76)

livingston county

Pontiac. *JONES HOUSE*, 314 E. Madison St., (5-5-78)

logan county

Lincoln. *UNIVERSITY HALL*, 300 Keokuk St., (4v24-73) PH0013633
 Mount Pulaski. *MOUNT PULASKI COURTHOUSE*, Public Sq., (8-3-78)

macon county

Decatur. *DECATUR HISTORIC DISTRICT*, (11-7-76)
 Decatur. *MILLIKIN, JAMES, HOUSE*, 125 N. Pine St., (12-3-74) PH0062871

macoupin county

Carlinville. *CARLINVILLE HISTORIC DISTRICT*, Roughly bounded by Oak, Mulberry, Morgan, and E. city limits, (5-17-76)
 Mount Olive. *UNION MINERS CEMETERY*, 0.5 mi. N of Mount Olive city park, (10-18-72) PH0013641

madison county

Alton. *ALTON MILITARY PRISON SITE*, Corners of William, 4th, and Mill Sts., (12-31-74) PH0073121
 Alton. *CHRISTIAN HILL HISTORIC DISTRICT*, Roughly bounded by Broadway, Belle, 7th, Cliff, Bluff, and State Sts., (5-22-78)
 Alton. *GUERTLER HOUSE*, 101 Blair St., (7-30-74) PH0013650
 Alton. *HASKELL PLAYHOUSE*, Henry St. in Haskell Park, (7-30-74) PH0003425 G.
 Alton. *MIDDLETOWN HISTORIC DISTRICT*, Roughly bounded by Broadway, Market, Alton, Franklin, Common, Liberty, Humboldt, and Plum Sts., (7-11-78)
 Alton. *TRUMBULL, LYMAN, HOUSE*, 1105 Henry St., (5-15-75) NHL.
 Alton. *UPPER ALTON HISTORIC DISTRICT*, Seminary St., College, Leverett, and Evergreen Aves., (5-2-78)
 Mitchell. *MITCHELL ARCHEOLOGICAL SITE*, (2-7-78)

marion county

Centralia. *SENTINEL BUILDING*, 232 E. Broadway, (4-15-78)
 Salem. *BRYAN, WILLIAM JENNINGS, BOYHOOD HOME*, 408 S. Broadway, (2-18-75) PH0084719

marshall county

Sparland. *WAUGH, ROBERT, HOUSE*, 202 School St., (10-4-78)

mason county

Manito vicinity. *CLEAR LAKE SITE*, W of Manito (also in Tazewell County), (11-28-78)

massac county

Brookport vicinity. *KINCAID SITE*, E of Brookport on the Ohio River, (10-15-66) PH0046612 NHL; G. (also in Pope County)
 Metropolis. *CURTIS, ELIJAH P., HOUSE*, 405 Market St., (6-9-78)
 Metropolis vicinity. *FORT MASSAC SITE*, SE of Metropolis on the Ohio River, (7-14-71) PH0097179

mcdonough county

Macomb. *MCDONOUGH COUNTY COURTHOUSE*, Public Sq., (10-30-72) PH0003433 G.

mchenry county

Woodstock. *OLD MCHENRY COUNTY COURTHOUSE*, City Sq., (11-1-74) PH0031747
 Woodstock. *WOODSTOCK OPERA HOUSE*, 119 Van Buren St., (7-17-74) PH0003441 G.

mclean county

Bloomington. *BENJAMIN, RUBEN M., HOUSE*, 510 E. Grove St., (8-30-78)
 Bloomington. *CLOVER LAWN (DAVID DAVIS MANSION)*, 1000 E. Monroe Dr., (10-18-72) PH0003450 NHL.
 Bloomington. *FRANKLIN SQUARE*, 300 and 400 blocks of E. Chestnut and E. Walnut Sts., 900 block of N. Prairie and N. Mclean Sts., (1-11-76)
 Bloomington. *HAMILTON, JOHN M., HOUSE*, 502 S. Clayton St., (9-6-78)
 Bloomington. *MCLEAN COUNTY COURTHOUSE AND SQUARE*, Main, Washington, Center, and Jefferson Sts., (2-6-73) PH0003468
 Bloomington. *MILLER, GEORGE H., HOUSE*, 405 W. Market St., (7-20-78)
 Bloomington. *STEVENSON HOUSE*, 1316 E. Washington St., (5-24-74) PH0003476
 Hudson. *GILDERSLEEVE HOUSE*, 108 Broadway, (7-28-77)
 Normal. *FELL, JESSE, HOUSE*, 502 S. Fell St., (4-19-78) HABS.

menard county

Petersburg. *PETERSBURG HISTORIC DISTRICT*, IL 97/123, (6-17-76)
 Petersburg vicinity. *LINCOLN'S NEW SALEM VILLAGE*, S of Petersburg in New Salem State Park, (6-19-72) PH0003484

monroe county

Columbia. *GUNDLACH-GROSSE HOUSE*, 625 N. Main St., (12-18-78)
 Columbia vicinity. *LUNSFORD-PULCHER ARCHEOLOGICAL SITE*, (7-23-73) PH0013668 (also in St. Clair County)
 Maestown. *MAEYSTOWN HISTORIC DISTRICT*, SR 7, (6-23-78)
 Valmeyer vicinity. *MILES, STEPHEN W., HOUSE*, NW of Valmeyer off IL 156, (11-28-78)
 Waterloo. *PETERSTOWN HOUSE*, 275 N. Main St., (11-16-77)
 Waterloo. *WATERLOO HISTORIC DISTRICT*, Roughly bounded by Moore, Magnolia, Market, and Park Sts., (12-1-78)
 Waterloo vicinity. *FOUNTAIN CREEK BRIDGE*, Off IL 156, (12-22-78)

morgan county

Jacksonville. *BEECHER HALL, ILLINOIS COLLEGE*, Illinois College campus, (4-8-74) PH0013676 HABS.
 Jacksonville. *DUNCAN, JOSEPH, HOUSE (ELM GROVE)*, 4 Duncan Pl., (11-5-71) PH0013684 HABS; G.
 Jacksonville. *JACKSONVILLE HISTORIC DISTRICT*, Roughly bounded by Anna, Mound, Finley, Dayton, Lafayette and Church Sts., (6-9-78)
 Jacksonville. *JACKSONVILLE STATE HOSPITAL MAIN BUILDING*, 1201 S. Main St., (4-24-75)

ogle county

Grand Detour. *DEERE, JOHN, HOUSE AND SHOP*, (10-15-66) PH0097951 NHL.
 Oregon. *PINEHILL*, 400 Mix St., (7-24-78)
 Polo. *BARBER, HENRY D., HOUSE*, 410 W. Mason St., (3-28-74) PH0013692
 Rochelle. *FLAGG TOWNSHIP PUBLIC LIBRARY*, NE corner 7th St. at 4th Ave., (10-25-73) PH0013706
 Rochelle. *HOLCOMB, WILLIAM H., HOUSE*, 526 N. 7th St., (10-25-73) PH0003492

peoria county

Kickapoo vicinity. *JUBILEE COLLEGE*, NW of Kickapoo on U.S. 150 and I 74, (1-4-72) PH0097187 HABS.
 Peoria. *CENTRAL NATIONAL BANK BUILDING*, 103 SW. Adams St., (12-18-78)
 Peoria. *FLANAGAN, JUDGE, RESIDENCE*, 942 NE. Glen Oak Ave., (9-5-75)
 Peoria. *GRAND ARMY OF THE REPUBLIC MEMORIAL HALL*, 416 Hamilton Blvd., (7-13-76)
 Peoria. *PEORIA CITY HALL*, 419 Fulton St., (2-6-73) PH0003506
 Peoria. *PETTINGILL-MORRISON HOUSE*, 1212 W. Moss Ave., (4-2-76)
 Peoria. *ROCK ISLAND DEPOT AND FREIGHT HOUSE*, 32 Liberty St., (12-22-78)
 Peoria. *WEST BLUFF HISTORIC DISTRICT*, Randolph, High and Moss Sts., E of Western St., (12-17-76)

pike county

Griggsville vicinity. *NAPLES MOUND* 8, E of Griggsville, (10-14-75)
 Pittsfield. *PITTSFIELD EAST SCHOOL*, 400 E. Jefferson St., (2-12-71) PH0003514

pope county

KINCAID SITE, Reference—see Massac County (1-2-74)
 Glendale vicinity. *MILLSTONE BLUFF*, In Shawnee National Forest, (10-15-73) PH0003522
 Golconda. *GOLCONDA HISTORIC DISTRICT*, IL 146, (10-22-76)

putnam county

Hennepin. *PUTNAM COUNTY COURTHOUSE*, 4th St., (3-4-75) PH0086568

randolph county

Chester vicinity. *MARY'S RIVER COVERED BRIDGE*, About 4 mi. NE of Chester on IL 150, (12-31-74) PH0054402
 Ellis Grove vicinity. *MENARD, PIERRE, HOUSE*, Fort Kaskaskia State Park, (4-15-70) PH0097209 NHL.
 Modoc vicinity. *MODOC ROCK SHELTER*, 2 mi. N of Modoc, (10-15-66) PH0023949 NHL.
 Prairie du Rocher. *CREOLE HOUSE*, Market St., (4-3-73) PH0003549 HABS.
 Prairie du Rocher. *FRENCH COLONIAL HISTORIC DISTRICT*, From Fort Chartres State Park to Kaskasia Island, (4-3-74) PH0023868 (also in Monroe County)
 Prairie du Rocher. *KOLMER SITE (MICHIGAMEA VILLAGE)*, N of Fort Chartres Island and W of Fort Chartres State Park, (5-1-74) PH0023876
 Prairie du Rocher vicinity. *FORT DE CHARTRES*, Terminus of IL 155, W of Prairie du Rocher, Fort Chartres State Park, (10-15-66) PH0097195 NHL; HABS; G.
 Schuline vicinity. *CHARTER OAK SCHOOL-HOUSE*, W of Schuline, (10-11-78)

rock island county

Hampton. *BLACK'S STORE*, 1st Ave., (5-28-76)
 Moline. *HUNTOON, JOSEPH, HOMESTEAD*, 821 16th St., (5-5-78)
 Rock Island. *DENKMANN-HAUBERG HOUSE (HAUBERG CIVIC CENTER)*, 1300 24th St., (12-26-72) PH0025712 HABS; G.
 Rock Island. *INDUSTRIAL HOME NO. 94*, 2100 3rd Ave., (11-28-78)

Rock Island. *OLD MAIN, AUGUSTANA COLLEGE*, 7th Ave. between 35th and 38th Sts., (9-11-75) PH0228893

Rock Island. *ROCK ISLAND ARSENAL*, Rock Island in Mississippi River, (9-30-69) PH0023884 HABS.

Rock Island. *RODMAN, GEN. THOMAS, HOUSE*, 2532 8 1/2 Ave., (10-3-78)

Rock Island. *WEYERHAEUSER HOUSE*, 3052 10th Ave., (9-11-75) PH0228885

saline county

Carrier Mills vicinity. *CARRIER MILLS ARCHEOLOGICAL DISTRICT*, S of Carrier Mills, (8-25-78)

sangamon county

Chatham vicinity. *SUGAR CREEK COVERED BRIDGE*, SE of Chatham off I-55, (1-9-78)

Pleasant Plains vicinity. *CLAYVILLE TAVERN*, 0.5 mi. SE of Pleasant Plains on IL 125, (5-8-73) PH0003565 HABS.

Springfield. *BRINKERHOFF, GEORGE M., HOUSE*, 1500 N. 5th St., (12-18-78)

Springfield. *CENTRAL SPRINGFIELD HISTORIC DISTRICT*, roughly bounded by 14th, 7th, Jefferson, and Washington Sts. (both sides), (8-29-78)

Springfield. *DANA, SUSAN LAWRENCE, HOUSE*, 301 Lawrence Ave., (7-30-74) PH0003573 NHL.

Springfield. *EDWARDS PLACE*, 700 N. 4th St., (12-17-69) PH0003581 HABS; G.

Springfield. *EXECUTIVE MANSION*, 4th and Jackson Sts., (7-19-76)

Springfield. *ILES, ELIJAH, HOUSE*, 1825 S. 5th St., (2-23-78)

Springfield. *LINCOLN HOME NATIONAL HISTORIC SITE*, 8th and Jackson Sts., (8-18-71) PH0228915

Springfield. *LINCOLN TOMB*, Oak Ridge Cemetery, (10-15-66) PH0097705 NHL.

Springfield. *LINDSAY, YACHEL, HOUSE*, 603 S. 5th St., (11-11-71) PH0013714 NHL.

Springfield. *OLD STATE CAPITOL*, Bounded by 5th, 6th, Adams, and Washington Sts., (10-15-66) PH0097233 NHL; HABS.

Springfield. *UNION STATION*, Madison St., (11-27-78)

scott county

Naples. *NAPLES ARCHEOLOGICAL DISTRICT*, Central Illinois, (12-22-79)

shelby county

Cowden vicinity. *THOMPSON MILL COVERED BRIDGE*, 0.5 mi. NE of Cowden over Kaskaskia River, (3-13-75)

Shelbyville. *CHATAUQUA AUDITORIUM*, Forest Park and NE. 9th St., (1-30-78)

Shelbyville. *SHELBYVILLE HISTORIC DISTRICT*, Roughly bound by the railroad tracks, Will, N. 8th, and S. 6th Sts., (12-22-76)

st. clair county

Eads Bridge, Reference—see St. Louis, MO (1-2-74)

Lunsford-Pulcher Archeological Site, Reference—see Monroe County (1-2-74)

Belleville. *BELLEVILLE HISTORIC DISTRICT*, Between E. S. Belt, Illinois, and Forest Sts., (11-7-76)

Cahokia. *CHURCH OF THE HOLY FAMILY*, E. 1st St., (4-15-70) PH0097217 NHL.

Cahokia. *JARROT, NICHOLAS, HOUSE*, 1st St., (11-19-74) PH0044245 HABS.

Cahokia. *OLD CAHOKIA COURTHOUSE (FRANCOIS SAUCIER HOUSE)*, Corner of W. 1st and Elm Sts., (11-9-72) PH0003557 HABS.

Collinsville vicinity. *CAHOKIA MOUNDS*, 7850 Collinsville Rd., Cahokia Mounds State Park, (10-15-66) PH0042633 NHL; G.

Lebanon. *LEBANON HISTORIC DISTRICT*, irregular pattern centered along St. Louis and Belleville Sts., (10-4-78)

Lebanon. *MERMAID HOUSE HOTEL*, 114 E. St. Louis St., (12-4-75)

Lebanon vicinity. *EMERALD MOUND AND VILLAGE SITE*, (10-26-71) PH0097225

stephenson county

Kent vicinity. *KELLOGG'S GROVE*, SE of Kent, (6-23-78)

tazewell county

CLEAR LAKE SITE, Reference—see Mason County

Mackinaw. *ILLINOIS TRACTION SYSTEM MACKINAW DEPOT*, N. Main St., (11-30-78)

union county

Anna. *STINSON MEMORIAL LIBRARY*, 409 S. Main St., (6-9-78)

Anna. *WILLARD HOUSE*, 608 S. Main St., (9-8-76)

Ware vicinity. *WARE MOUNDS AND VILLAGE SITE*, W of Ware, (10-18-77)

vermillion county

Danville. *DANVILLE PUBLIC LIBRARY*, 307 N. Vermillion St., (11-30-78)

Danville. *FITHIAN HOUSE*, 116 N. Gilbert St., (5-1-75)

washington county

Okawville. *ORIGINAL SPRINGS HOTEL AND BATHHOUSE*, 301 E. Walnut St., (12-22-78)

wayne county

Sims vicinity. *MAYBERRY MOUND AND VILLAGE SITE*, S of Sims, (11-21-78)

white county

Carmi. *RATCLIFF INN*, 214 E. Main St., (6-4-73) PH0013722

Carmi. *ROBINSON-STEWART HOUSE*, 110 S. Main Cross St., (8-17-73) PH0013731

Maunie vicinity. *HUBELE MOUNDS AND VILLAGE SITE*, S of Maunie, (8-25-78)

Maunie vicinity. *WILSON MOUNDS AND VILLAGE SITE*, S of Maunie, (11-16-77)

New Haven vicinity. *BIEKER-WILSON VILLAGE SITE*, NE of New Haven, (11-21-78)

whiteside county

Hennepin Canal Historic District, Reference—see Bureau County

Albany vicinity. *ALBANY MOUNDS SITE*, (10-9-74) PH0034479

will county

Channahon vicinity. *BRISCOE MOUNDS*, E of Channahon, (12-22-78)

Joliet. *RUBENS RIALTO SQUARE THEATER*, 102 N. Chicago St., (7-24-78)

Joliet. *UNION STATION*, 50 E. Jefferson St., (8-1-78)

Joliet vicinity. *ILLINOIS AND MICHIGAN CANAL (LOCKS AND TOWPATH)*, 7 mi. SW of Joliet on U.S. 6, in Channahon State Park, (10-15-66) PH0013773 NHL.

Lockport. *LOCKPORT HISTORIC DISTRICT*, Area between 7th and 11th Sts. and Canal and Washington Sts., (5-12-75) PH0097527

Lockport. *WILL COUNTY HISTORICAL SOCIETY HEADQUARTERS (ILLINOIS AND MICHIGAN CANAL OFFICE BUILDING)*, 803 S. State St., (5-17-72) PH0013749 HABS; G.

winnebago county

Rockford. *SOLDIERS AND SAILORS MEMORIAL HALL*, 211-215 N. Main St., (1-31-76)

Rockford. *TINKER SWISS COTTAGE*, 411 Kent St., (12-27-72) PH0013757

Rockton. *ROCKTON HISTORIC DISTRICT*, Roughly bounded by River, Warren, Cherry, and West Sts., (5-2-78)

Rockton vicinity. *MACKTOWN HISTORIC DISTRICT*, W of Rockton on Pecatonica River, (1-5-78)

woodford county

Metamora. *METAMORA COURTHOUSE*, 113 E. Partridge St., (3-30-78)

INDIANA

adams county

Geneva. *PORTER, GENE STRATTON, CABIN (LIMBERLOST CABIN)*, 200 E. 6th St., (7-27-74) PH0003841

allen county

Fort Wayne. *ALLEN COUNTY COURTHOUSE*, 715 S. Calhoun St., (5-28-76)

Fort Wayne. *EDSALL, WILLIAM S., HOUSE*, 305 W. Main St., (10-8-76)

Fort Wayne. *EMBASSY THEATER AND INDIANA HOTEL*, 121 W. Jefferson St., (9-5-75) PH0228958 G.

Fort Wayne. *FORT WAYNE CITY HALL*, 308 E. Berry St., (6-4-73) PH0023892

Fort Wayne. *JOHNNY APPESEED MEMORIAL PARK*, Swanson Blvd. at Parnell Ave. along Old Feeder Canal, (1-17-73) PH0023914

Fort Wayne. *LINDENWOOD CEMETERY*, 2324 W. Main St., (2-17-78)

Fort Wayne. *TRINITY EPISCOPAL CHURCH*, 611 W. Berry St., (9-13-78)

bartholomew county

Columbus. *MCEWEN-SAMUELS-MARR HOUSE*, 524 3rd St., (5-22-78)

brown county

Nashville vicinity. *STEELE, THEODORE CLEMENT, HOUSE AND STUDIO*, SW of Nashville off IN 46, (10-2-73) G.

carroll county

Lockport. *BURRIS HOUSE AND POTAWATOMI SPRING*, Towpath Rd., (9-15-77)

cass county

Logansport. *POLLARD-NELSON HOUSE*, 7th and Market Sts., (10-29-75)

clark county

Borden. *BORDEN INSTITUTE*, West St., (6-13-73) PH0023922

Clarksville vicinity. *OLD CLARKSVILLE SITE*, (12-16-74) PH0064831

Jeffersonville. *HOWARD HOME*, 1101 E. Market St., (7-5-73) PH0003620

clinton county

Frankfort. *CLINTON COUNTY COURTHOUSE*, Public Sq., (12-5-78)

daviess county

Washington vicinity. *PRAIRIE CREEK SITE*, 4 mi. N of Washington, (5-12-75)

dearborn county

Aurora. *HILLFOREST (FOREST HILL)*, 213 5th St., (8-5-71) PH0003638 HABS.

Aurora vicinity. *LAUGHERY CREEK BRIDGE*, S of Aurora W of IN 56, (9-29-76) HAER. (also in Ohio County)

Aurora vicinity. *VERAESTA*, 1 mi. S of Aurora on IN 56, (4-11-73) PH0003646
Lawrenceburg vicinity. *JENNISON GUARD SITE*, 0.75 mi. NE of Lawrenceburg, (5-12-75)

decatour county

Greensburg. *DECATUR COUNTY COURTHOUSE*, Courthouse Sq., (4-27-73) PH0013765 HABS.

Greensburg. *KNIGHTS OF PYTHIAS BUILDING AND THEATRE*, 215 N. Broadway, (3-28-78)

dekalb county

Auburn. *AUBURN AUTOMOBILE COMPANY ADMINISTRATION BUILDING*, 1600 S. Wayne St., (9-21-78)

Auburn vicinity. *CORNELL, WILLIAM, HOMESTEAD*, SW of Auburn off IN 427, (8-14-73) PH0013838

delaware county

Eaton. *FELT'S FARM*, Race St., (8-28-75) PH0228931

Muncie. *MUNCIE PUBLIC LIBRARY*, 301 E. Jackson St., (6-17-76)

dubois county

Huntingburg. *HUNTINGBURG TOWN HALL AND FIRE ENGINE HOUSE*, 311 Geiger St., (5-12-75) PH0098868

Jasper. *GRAMELSPACHER-GUTZWEILER HOUSE*, 7th and Main Sts., (11-2-78)

elkhart county

Bristol vicinity. *BONNEYVILLE MILLS*, 2.5 mi. E of Bristol on SR 131, (10-22-76)

Elkhart. *BEARDSLEY, ALBERT R., HOUSE*, 302 E. Beardsley Ave., (11-28-78)

Elkhart. *BUCKLEN THEATRE*, S. Main and Harrison Sts., (10-8-76)

fayette county

Connersville. *CANAL HOUSE*, 111 E. 4th St., (7-16-73) PH0013846

Connersville vicinity. *ELMHURST*, S of Connersville on IN 121, (4-11-77) HABS.

floyd county

New Albany. *CULBERTSON MANSION*, 914 E. Main St., (6-28-74) PH0003654

New Albany. *SCRIBNER HOUSE*, 106 E. Main St., (11-9-77)

New Albany. *YENOWINE-NICHOLS-COLLINS HOUSE*, 5118 State Rd., (5-12-75)

franklin county

Brookville. *BROOKVILLE HISTORIC DISTRICT*, Bounded by E and W fork of White-water River and IN 101, (7-25-75)

Brookville. *FRANKLIN COUNTY SEMINARY*, 412 5th St., (3-28-74)

Metamora. *WHITEWATER CANAL HISTORIC DISTRICT*, From Laurel Feeder Dam to Brookville, (6-13-73) PH0003671 g.

fulton county

Rochester vicinity. *GERMANY BRIDGE*, NW of Rochester on SR 375W, (12-22-78)

gibson county

Oakland City. *COCKRUM, WILLIAM M., HOUSE*, 627 W. Oak St., (9-13-78)

grant county

Matthews. *CUMBERLAND COVERED BRIDGE*, SR 1000 over Mississinewa River, (5-22-78)

greene county

Bloomfield vicinity. *OSBORN SITE*, SW of Bloomfield, (5-12-75)

hamilton county

Carmel vicinity. *KINZER, JOHN, HOUSE*, E of Carmel on SR 234, (9-5-75) PH0228991

Noblesville. *HAMILTON COUNTY COURTHOUSE SQUARE*, Bounded by Logan, 8th, 9th, and Conner Sts., (5-10-78)

Noblesville. *STONE, JUDGE EARL S., HOUSE*, 107 S. 8th St., (12-8-78)

hancock county

Greenfield. *RILEY, JAMES WHITCOMB, HOUSE*, 250 W. Main St., (9-28-77)

Greenfield vicinity. *LILLY BIOLOGICAL LABORATORIES*, W of Greenfield off U.S. 40, (11-23-77)

harrison county

Corydon. *CORYDON HISTORIC DISTRICT*, (8-28-73) PH0003689 HABS.

henry county

Knightstown. *KNIGHTSTOWN ACADEMY*, Cary St., (9-29-76)

New Castle vicinity. *NEW CASTLE ARCHEOLOGICAL SITE*, N of New Castle, (4-26-76)

howard county

Kokomo. *SEIBERLING MANSION*, 1200 W. Sycamore St., (12-16-71) PH0003697

jasper county

Rensselaer vicinity. *ST. JOSEPH'S INDIAN NORMAL SCHOOL*, St. Joseph's College campus off U.S. 231, (6-19-73) PH0003701

jefferson county

Madison. *JEFFERSON COUNTY JAIL*, Courthouse Sq., (6-18-73) PH0098876 HABS.

Madison. *MADISON HISTORIC DISTRICT*, (5-25-73) PH0013781 HABS; g.

jennings county

North Vernon vicinity. *VERNON HISTORIC DISTRICT*, 1 mi. S of North Vernon on IN 3/7, (8-27-76)

johnson county

Franklin. *FRANKLIN COLLEGE LIBRARY (SHIRK HALL)*, 600 E. Monroe St., (10-29-75) PH0261611

Franklin. *FRANKLIN COLLEGE-OLD MAIN*, 600 E. Monroe St., (10-29-75)

knox county

Freelandville. *KIXMILLER'S STORE*, Carlise and Indianapolis Sts., (12-8-78)

Vincennes. *GEORGE ROGERS CLARK NATIONAL HISTORICAL PARK*, 2nd St., S of U.S. 50, (10-15-66) PH0290343

Vincennes. *HARRISON, WILLIAM HENRY, HOME (GROUSELAND)*, 3 W. Scott St., (10-15-66) NHL; HABS.

Vincennes. *OLD CATHEDRAL COMPLEX*, 205 Church St., (8-17-76)

Vincennes. *OLD STATE BANK*, N. 2nd St., (10-9-74) PH0008389

Vincennes. *TERRITORIAL CAPITOL OF FORMER INDIANA TERRITORY*, Bounded by Harrison, 1st, Scott, and Park Sts., (7-2-73) PH0013811

Vincennes. *VINCENNES HISTORIC DISTRICT*, (12-31-74) PH0080411

Vincennes vicinity. *PYRAMID MOUND*, S of Vincennes, (5-12-75)

kosciusko county

Warsaw. *KOSCIUSKO COUNTY JAIL*, Main and Indiana Sts., (12-8-78)

la porte county

Mongo. *OLDE STORE (JOHN O'FERRELL STORE)*, West and 2nd Sts., (10-29-75)

la porte county

Michigan City. *BARKER, JOHN H., MANSION*, 631 Washington St., (10-10-75)

Michigan City. *MICHIGAN CENTRAL RAILROAD ENGINE REPAIR SHOPS*, 104 N. Franklin St., (5-12-75)

lake county

Crown Point. *LAKE COUNTY COURTHOUSE*, Public Sq., (5-17-73) PH0085146

East Chicago. *MARKTOWN HISTORIC DISTRICT*, Bounded by Pine, Riley, Dickey, and 129th Sts., (2-20-75)

Gary. *MILLER TOWN HALL*, Jct. Miller Ave., Old Hobart Rd., and Grand Blvd., (7-7-78)

Gary. *STEWART, JOHN, SETTLEMENT HOUSE*, 1501 Massachusetts St., (6-7-78)

Lowell. *HALSTED, MELVIN A., HOUSE*, 201 E. Main St., (12-8-78)

Merrillville. *WOOD, JOHN, OLD MILL*, E of Merrillville on IN 330, (10-10-75)

laporte county

LaPorte. *PINEHURST HALL*, 3042 N. U.S. 35, (6-3-76)

Michigan City. *BARKER, JOHN H., MANSION*, 631 Washington St., (10-10-75) PH0280101

Michigan City. *MICHIGAN CENTRAL RAILROAD ENGINE REPAIR SHOPS*, 104 N. Franklin St., (5-12-75) PH0097578

Michigan City. *MICHIGAN CITY LIGHTHOUSE*, Washington Park, (11-5-74) PH0065102

lawrence county

Bedford. *NORTON, C. S., MANSION*, 1415 15th St., (6-22-76)

madison county

Anderson. *GRUENEWALD HOUSE*, 626 N. Main St., (10-8-76)

Anderson. *WEST EIGHTH STREET HISTORIC DISTRICT*, Roughly bounded by 7th, 9th, Jackson, and Henry Sts., (8-27-76)

Anderson vicinity. *MOUNDS STATE PARK*, 3 mi. E of Anderson on IN 32, (1-18-73) PH0097276

Elwood. *WILLKIE, WENDELL L., SCHOOL (CENTRAL SCHOOL)*, 1630 Main St., (5-12-75) PH0097586 g.

marion county

Indianapolis. *MT. PISGAH LUTHERAN CHURCH*, 701 N. Pennsylvania St., (11-28-78)

Indianapolis. *ALLISON MANSION*, 3200 Cold Spring Rd., (12-18-70) PH0097241 HABS.

Indianapolis. *ATHENAEUM (DAS DEUTSCHE HAUS)*, 401 E. Michigan St., (2-21-73) PH0003719 g.

Indianapolis. *AYRES, L. S., ANNEX WAREHOUSE (ELLIOTT'S BLOCK NOS. 14-22)*, Maryland St., (4-23-73) PH0023965 HABS.

Indianapolis. *BATES-HENDRICKS HOUSE*, 1526 S. New Jersey St., (4-11-77) HABS.

Indianapolis. *BENTON HOUSE*, 312 S. Downey Ave., (3-20-73) PH0003727 HABS.

Indianapolis. *CENTRAL LIBRARY (INDIANAPOLIS-MARION COUNTY PUBLIC LIBRARY)*, 40 E. St. Clair St., (8-28-75) PH0228923

Indianapolis. *CHRIST CHURCH CATHEDRAL*, 131 Monument Circle, (7-10-73) PH0003735 HABS.

Indianapolis. *CITY MARKET*, 222 E. Market St., (3-27-74) PH0003743 HABS; HAER.

Indianapolis. *CROWN HILL CEMETERY*, Boulevard Pl., W 32nd St., and Northwestern Ave., (2-28-73) PH0003751 HABS.

Indianapolis. *HANNAH-OEHLER-ELDER HOUSE*, 3801 Madison Ave., (12-1-78)

Indianapolis. *HARRISON, BENJAMIN, HOUSE*, 1204 N. Delaware St., (10-15-66) PH0046574 NHL.

Indianapolis. *HOLLINGSWORTH HOUSE*, 6054 Hollingsworth Rd., (4-13-77)

Indianapolis. *INDIANA STATE CAPITOL*, W. Washington St., (8-28-75) PH0228940

Indianapolis. *INDIANA STATE MUSEUM*, 202 N. Alabama St., (10-29-74) PH0008397 g.

Indianapolis. *INDIANAPOLIS UNION RAILROAD STATION*, 39 Jackson Pl., (7-19-74) PH0003760 HABS.

Indianapolis. *LEVEY, LOUIS, MANSION*, 2902 N. Meridian St., (12-22-78)

Indianapolis. *LOCKERBIE SQUARE HISTORIC DISTRICT*, (2-23-73) PH0023973 HABS.

Indianapolis. *MICHIGAN ROAD TOLLHOUSE*, 4702 Michigan Rd., NW., (8-7-74) PH0025666

Indianapolis. *MILITARY PARK*, Bounded by West, New York, and Blackford Sts. and the canal, (10-28-69) PH0097250

Indianapolis. *MORRIS-BUTLER HOUSE*, 1204 N. Park Ave., (2-20-73) PH0023990 HABS.

Indianapolis. *NORTHSIDE HISTORIC DISTRICT*, Roughly bounded by I-65, 16th Bellefontaine, and Pennsylvania Sts., (3-24-78)

Indianapolis. *OLD PATHOLOGY BUILDING*, 3000 W. Washington St. (Central State Hospital), (4-25-72) PH0024007

Indianapolis. *PIERSON-GRIFFITHS HOUSE*, 1028 N. Delaware St., (5-22-78)

Indianapolis. *PROPYLAEUM, THE (JOHN W. SCHMIDT HOUSE)*, 1410 N. Delaware St., (6-19-73) PH0003786

Indianapolis. *PROSSER HOUSE*, 1454 E. 10th St., (9-5-75) PH0228966 HABS.

Indianapolis. *RILEY, JAMES WHITCOMB, HOUSE*, 528 Lockerbie St., (10-15-66) PH0025038 NHL.

Indianapolis. *ST. MARY'S CATHOLIC CHURCH*, 317 N. New Jersey St., (11-9-77)

Indianapolis. *STATE SOLDIERS AND SAILORS MONUMENT*, Monument Circle, (2-23-73) PH0003794 HABS.

Indianapolis. *STEWART MANOR (CHARLES B. SOMMERS HOUSE)*, 3650 Cold Spring Rd., (10-8-76)

Indianapolis. *U.S. ARSENAL (ARSENAL TECHNICAL HIGH SCHOOL)*, 1500 E. Michigan St., (5-19-76) HABS.

Indianapolis. *U.S. COURTHOUSE AND POST OFFICE*, 46 E. Ohio St., (1-11-74) PH0003808

Indianapolis. *WOODRUFF PLACE*, Roughly bounded by 1700-2000 E. Michigan and E. 10th Sts., (7-31-72) PH0003816 HABS; G.

Speedway. *INDIANAPOLIS MOTOR SPEEDWAY*, 4790 W. 16th St., (3-7-75) PH0086592

marshall county

Bremen. *DIETRICH-BOWEN HOUSE*, 304 N. Center St., (11-21-78)

Plymouth. *MARSHALL COUNTY JAIL*, 601 N. Center St., (10-25-73) HABS.

monroe county

Bloomington. *MONROE CARNEGIE LIBRARY*, 200 E. 6th St., (3-8-78)

Bloomington. *MONROE COUNTY COURTHOUSE*, Courthouse Sq., (10-8-76)

Bloomington. *SEMINARY SQUARE PARK*, College Ave. and E. 2nd St., (9-19-77)

Bloomington. *WYLIE, ANDREW, HOUSE*, 307 E. 2nd St., (4-18-77)

Bloomington vicinity. *HONEY CREEK SCHOOL*, NE of Bloomington on Low Gap Rd., (9-20-78)

Bloomington vicinity. *STOUT, DANIEL, HOUSE*, NW of Bloomington off IN 46, on Maple Grove Rd., (11-30-73) PH0003832

montgomery county

Crawfordsville. *MONTGOMERY COUNTY JAIL AND SHERIFF'S RESIDENCE*, 225 N. Washington St., (5-1-75) HAER.

Crawfordsville. *SCHLEMMER, OTTO, BUILDING*, 129-131 N. Green St., (11-28-78)

Crawfordsville. *WALLACE, GEN. LEW, STUDY*, Pike St. and Wallace Ave., (5-11-76) NHL.

morgan county

Mooreville. *MOOREVILLE FRIENDS ACADEMY BUILDING*, 244 N. Monroe St., (5-12-75) HABS.

newton county

Brook vicinity. *ADE, GEORGE, HOUSE*, E of Brook off IN 16, (9-27-76)

noble county

Rome City vicinity. *PORTER, GENE STRATTON, CABIN (THE CABIN IN WILD-FLOWER WOODS)*, SE of Rome City off IN 9, (6-27-74) PH0024015

ohio county

LAUGHERY CREEK BRIDGE, Reference—see Dearborn County

orange county

Paoli. *ORANGE COUNTY COURTHOUSE*, Public Sq., (2-24-75) PH0097268 HABS.

West Baden. *WEST BADEN SPRINGS HOTEL (NORTHWOOD INSTITUTE OF INDIANA)*, W of IN 56, (6-27-74) HAER; HABS.

owen county

Gosport. *NEW ALBANY AND SALEM RAILROAD STATION*, North St. at White River, (8-6-76)

Patrickburg vicinity. *MOFFETT-RALSTON HOUSE*, 1.5 mi. NE of Patrickburg on Bixler Rd., (5-12-75) PH0140163

parke county

Marshall. *LUSK HOME AND MILL SITE*, Off IN 47 in Turkey Run State Park, (10-29-74) PH0085472

perry county

Cannelton. *CANNELTON COTTON MILLS*, Bounded by Front, 4th, Washington, and Adams Sts., (8-22-75) PH0179281 HAER.

porter county

Porter vicinity. *BAILLY, JOSEPH, HOMESTEAD*, W of Porter on U.S. 20 in Indiana Dunes National Lakeshore, (10-15-66) NHL.

Valparaiso. *HERITAGE HALL*, Campus Mall, S. College Ave., (7-12-76)

Valparaiso. *PORTER COUNTY JAIL AND SHERIFF'S HOUSE*, 153 Franklin St., (6-23-76)

posey county

Mount Vernon vicinity. *MURPHY ARCHEOLOGICAL SITE*, SW of Mount Vernon, (5-12-75)

Mt. Vernon vicinity. *MANN SITE*, (10-1-74) PH0043877

New Harmony. *NEW HARMONY HISTORIC DISTRICT*, Main St. between Granary and Church Sts., (10-15-66) PH0025020 NHL; HABS.

putnam county

Greencastle. *EAST COLLEGE OF DEPAUW UNIVERSITY*, 300 Simpson St., (9-25-75) PH0290190

Greencastle. *MCKIM OBSERVATORY, DEPAUW UNIVERSITY*, DePauw and Highbridge Aves., (12-22-78)

rush county

Rushville. *MELODEON HALL*, 210 N. Morgan St., (11-15-73) PH0025461

Rushville. *RUSH COUNTY COURTHOUSE*, Courthouse Sq., (10-10-75) PH0253553

spencer county

Gentryville vicinity. *JONES, COL. WILLIAM, HOUSE*, W of Gentryville on Troy-Vincennes Rd., (5-12-75) HABS.

Lincoln City. *LINCOLN BOYHOOD NATIONAL MEMORIAL*, IN 162, (10-15-66)

Rockport. *BROWN-KERCHEVAL HOUSE*, 314 S. 2nd St., (9-20-73) PH0013854

st. joseph county

Mishawaka. *BEIGER HOUSE*, 317 Lincolnway E., (8-28-73) PH0097284 g.

Mishawaka. *DODGE HOUSE*, 415 Lincolnway E., (9-8-78)

Notre Dame. *UNIVERSITY OF NOTRE DAME: MAIN AND SOUTH QUADRANGLES*, Off I-80/90, (5-23-78)

South Bend. *OLD COURTHOUSE (SECOND ST. JOSEPH COUNTY COURTHOUSE)*, 112 S. Lafayette Blvd., (9-4-70) HABS.

South Bend. *OLIVER, JOSEPH D., HOUSE (COPSHAHOLM)*, 808 W. Washington Ave., (8-28-73) PH0013897

South Bend. *TIPPECANOE PLACE (STUDEBAKER HOUSE)*, 620 W. Washington Ave., (7-2-73) PH0013901 NHL; G.

South Bend. *WEST WASHINGTON HISTORIC DISTRICT*, Irregular pattern roughly bounded by Main St., Western Ave., W. LaSalle Ave., and McPherson St., (1-17-75)

steuben county

Angola. *STEUBEN COUNTY COURTHOUSE*, Public Sq., (5-12-75) PH0140171

Angola. *STEUBEN COUNTY JAIL*, 201 S. Wayne, (4-2-76)

sullivan county

Merom vicinity. *MEROM SITE AND FORT AZATLAN*, N of Merom, (5-12-75)

switzerland county

Patriot vicinity. *MERIT-TANDY FARM-STEAD*, NE of Patriot on IN 156, (4-29-77)

Vevay. *EGGLESTON, EDWARD AND GEORGE CARY, HOUSE*, 306 W. Main St., (10-15-73) PH0003859

tippecanoe county

Lafayette. *FOWLER, MOSES, HOUSE*, Corner of 10th and South Sts., (8-5-71) PH0003875 g.

Lafayette. *ST. JOHN'S EPISCOPAL CHURCH*, 315 N. 6th St., (9-20-78)

Lafayette. *TIPPECANOE COUNTY COURTHOUSE*, Public Sq., (10-31-72) PH0003891

Lafayette vicinity. *ELY HOMESTEAD*, NE of Lafayette at 4106 E. 200 North, (10-8-76)

Lafayette vicinity. *ELY HOMESTEAD*, 4106 E. 200 North, NE of Lafayette, (10-8-76)

- Lafayette vicinity. **FORT OUIATENON**, (2-16-70) PH0003867 G.
- Lafayette vicinity. **HERSHEY HOUSE**, E of Lafayette on East Rd.,
- Lafayette vicinity. **INDIANA STATE SOLDIERS HOME HISTORIC DISTRICT**, N of Lafayette off IN 43, (1-2-74) PH0003883
- Lafayette vicinity. **TIPPECANOE BATTLEFIELD**, 7 mi. NE of Lafayette on IN 225, (10-15-66) PH0097713 NHL.
- vanderburgh county*
- Evansville. **BEDFORD, WILLIAM SR., HOUSE**, 838 Washington Ave., (11-28-78)
- Evansville. **CARPENTER, WILLARD, HOUSE**, 405 Carpenter St., (2-10-78) HABS.
- Evansville. **EVANSVILLE POST OFFICE**, 100 block N.W. 2nd St., (7-2-71) PH0024031 G.
- Evansville. **FORMER VANDERBURGH COUNTY SHERIFF'S RESIDENCE**, 4th St. between Vine and Court Sts., (10-6-70) PH0097306
- Evansville. **LIBERTY BAPTIST CHURCH**, 701 Oak St., (12-8-78)
- Evansville. **OLD VANDERBURGH COUNTY COURTHOUSE**, Entire block bounded by Vine, 4th, Court, and 5th Sts., (9-4-70) PH0097292 G.
- Evansville. **REITZ, JOHN AUGUSTUS, HOUSE**, 224 S.E. 1st St., (10-15-73) PH0024040 G.
- Evansville. **RIVERSIDE HISTORIC DISTRICT**, roughly bounded by Southland Fr., Walnut, 3rd., and Parrett Sts., (11-14-78)
- Evansville. **WILLARD LIBRARY**, 21 1st Ave., (9-28-72) PH0024058 G.
- Evansville vicinity. **ANGEL MOUNDS**, 8 mi. SE of Evansville, Angel Mounds State Memorial, (10-15-66) PH0024023 NHL.
- Evansville vicinity. **HOOVER-ENSLE-PIERCE HOUSE**, 6531 Oak Hill Rd., (4-28-77)
- vigo county*
- Terre Haute. **ALLEN CHAPEL AFRICAN METHODIST EPISCOPAL CHURCH**, 224 Crawford St., (9-5-75)
- Terre Haute. **CONDIT HOUSE**, 629 Mulberry St. on Indiana State University campus, (4-2-73) PH0024074
- Terre Haute. **DEBS, EUGENE V., HOUSE**, 451 N. 8th St., (11-13-66) PH0097977 NHL; G.
- Terre Haute. **DRESSER, PAUL, BIRTHPLACE**, 1st and Farrington Sts., (1-22-73) PH0024082
- Terre Haute. **SAGE-ROBINSON-NAGEL HOUSE**, 1411 S. 6th St., (4-11-73) PH0024091 G.
- Terre Haute. **STATE BANK OF INDIANA, BRANCH OF (MEMORIAL HALL)**, 219 Ohio St., (10-25-73) PH0024104
- warrick county*
- Newburgh. **OLD NEWBURGH PRESBYTERIAN CHURCH**, N. State and W. Main Sts., (5-23-78)
- Newburgh vicinity. **ROBERTS-MORTON HOUSE**, 1.5 mi. E of Newburgh on IN 662, (12-16-74) PH0062928 HABS.
- washington county*
- Salem. **HAY-MORRISON HOUSE**, 106 S. College Ave., (10-26-71) PH0024066
- wayne county*
- Cambridge City. **CONKLIN-MONTGOMERY HOUSE**, 302 E. Main St., (2-24-75) PH0084727
- Cambridge City. **LACKEY-OVERBECK HOUSE**, 520 E. Church St., (5-28-76)
- Centerville. **CENTERVILLE HISTORIC DISTRICT**, Bounded by the corporation line, 3rd and South Sts., and Willow Grove Rd., (10-26-71) PH0013919 G.
- Centerville. **MORTON, OLIVER P., HOUSE**, 319 W. Main St., (10-10-75) PH0253561
- Fountain City. **COFFIN, LEVI, HOUSE**, 115 N. Main St., (10-15-66) PH0013935 NHL.
- Hagerstown. **HAGERSTOWN I.O.O.F. HALL**, Main and Perry Sts., (1-3-78)
- Milton vicinity. **BEECHWOOD (ISAAC KINSEY HOUSE)**, 2 mi. S of Milton on Sarver Rd., (2-21-75) HABS.
- Mount Auburn. **HUDDLESTON HOUSE TAVERN, THE**, U.S. Hwy. 40 East, (6-15-75)
- Richmond. **BETHEL A.M.E. CHURCH**, 200 S. 6th St., (9-5-75) PH0228982
- Richmond. **EARLHAM COLLEGE OBSERVATORY**, National Rd., Earlham College campus, (10-21-75) PH0253570
- Richmond. **GAAR, ABRAM, HOUSE AND FARM**, 2411 Pleasant View Rd., (2-20-75)
- Richmond. **HICKSITE FRIENDS MEETINGHOUSE (WAYNE COUNTY MUSEUM)**, 1150 N. A St., (10-14-75) PH0253596
- Richmond. **OLD RICHMOND HISTORIC DISTRICT**, Roughly bounded by C & O Railroad, S. 11th, South A, and alley S of South E St., (6-28-74) PH0013943
- Richmond. **SCOTT, ANDREW F., HOUSE**, 126 N. 10th St., (10-10-75)
- Richmond. **STARR HISTORIC DISTRICT**, Roughly bounded by N. 16th, E and A Sts., and alley W of N. 10th St., (6-28-74) PH0013951
- Richmond. **WAYNE COUNTY COURTHOUSE**, Bounded by 3rd, 4th, Main and S. A Sts., (12-8-78)
- white county*
- Wolcott. **WOLCOTT HOUSE**, 500 N. Range St., (10-10-75)
- IOWA**
- adair county*
- Greenfield vicinity. **CATALPA**, SE of Greenfield, (11-13-74) PH0077003
- allamakee county*
- Lansing. **LANSING STONE SCHOOL**, SW corner Center and 5th Sts., (12-18-73) PH0077020 G.
- Marquette vicinity. **EFFIGY MOUNDS NATIONAL MONUMENT**, 3 mi. N of Marquette on IA 13, (10-15-66) (also in clayton county)
- New Albin. **IRON POST**, N end of Main St., (9-29-76)
- Waukon. **ALLAMAKEE COUNTY COURTHOUSE**, 107 Allamakee St., (4-11-77)
- appanoose county*
- Centerville. **STRATTON HOUSE**, 303 E. Washington St., (9-9-75) PH0229016
- Centerville. **U.S. POST OFFICE**, 100 W. Maple St., (11-7-78)
- Centerville. **VERMILION ESTATE**, Valley Dr., (4-26-78)
- audubon county*
- Exira. **AUDUBON COUNTY COURTHOUSE**, Washington and Kilworth Sts., (7-26-77)
- benton county*
- Vinton. **BENTON COUNTY COURTHOUSE**, E. 4th St., (10-8-76)
- black hawk county*
- Cedar Falls. **CEDAR FALLS ICE HOUSE**, Franklin Ave. and 1st St., (10-21-77)
- Cedar Falls vicinity. **FIELDS BARN**, SW of Cedar Falls, (9-19-77)
- Cedar Falls vicinity. **NEWELL, JAMES, BARN**, N of Cedar Falls off U.S. 218, (12-12-76)
- Raymond. **WATERFIELD, WILLIAM, HOUSE**, 308 3rd St. South, (10-19-78)
- Waterloo. **DUNSMORE HOUSE**, 902 Logan Ave., (11-17-77)
- Waterloo. **RUSSELL, RENSSELAER, HOUSE**, 520 W. 3rd St., (7-5-73) PH0077038 G.
- Waterloo. **SNOWDEN HOUSE**, 306 Washington St., (9-14-77)
- blackhawk county*
- LaPorte City. **LAPORTE TOWN HALL AND FIRE STATION**, 413 Chestnut, (5-12-77)
- boone county*
- Boone. **FINNEGAN FLATS**, 710-718 7th St., (9-20-77)
- Boone vicinity. **BOONE VIADUCT**, W of Boone, (11-17-78)
- bremer county*
- Waverly. **WARTBURG TEACHERS' SEMINARY**, Wartburg College campus, (1-20-78)
- Waverly. **WAVERLY HOUSE**, 402 W. Bremer Ave., (12-12-76)
- buchanan county*
- Independence. **MUNSON BUILDING**, 210 2nd St. NE., (11-21-76)
- Independence. **WAPSIPINICON MILL**, 100 1st St. W., (4-21-75) PH0097624 G.
- buena vista county*
- Albert City. **ALBERT CITY DEPOT**, Main and Railway Sts., (10-22-76)
- Albert City. **ALBERT CITY STATION**, 212 N. 2nd St., (10-22-76)
- Linn Grove. **CHAN-YA-TA SITE**, S of Linn Grove, (11-21-78)
- carroll county*
- Carroll. **CARNEGIE LIBRARY BUILDING**, 125 E. 6th St., (11-13-76)
- cass county*
- Lewis vicinity. **HITCHCOCK, GEORGE B., HOUSE**, W of Lewis, (11-9-77)
- cedar county*
- Downey. **DOWNEY SAVINGS BANK**, Front St., (7-12-76)
- Tipton vicinity. **FLORAL HALL**, W of Tipton on Cedar County Fair Grounds, (11-7-76)
- West Branch. **HERBERT HOOVER NATIONAL HISTORIC SITE**, (10-15-66) PH0290327 HABS.
- cerro gordo county*
- Mason City. **CITY NATIONAL BANK BUILDING**, 4 S. Federal Ave., (9-14-72) PH0077046
- Mason City. **PARK INN HOTEL**, 15 W. State St., (9-14-72) PH0077054
- Mason City. **WAGNER-MOZART MUSIC HALL**, 1st NE. and Delaware Ave., (11-16-78)
- cherokee county*
- Cherokee vicinity. **BASTIAN SITE (13CK28)**, N of Cherokee off U.S. 59, (7-19-76)
- Cherokee vicinity. **CHEROKEE SEWER SITE**, (12-24-74) PH0077062
- Cherokee vicinity. **PHIPPS SITE**, 3 mi. N of Cherokee, (10-15-66) NHL.

clarke county

Osceola. WEBSTER, DICKINSON, HOUSE, 609 W. Jefferson St., (7-20-77)

clayton county

EFFIGY MOUNDS NATIONAL MONUMENT, Reference—see Allamakee County (1-2-74)

Ceres. ST. PETERS UNITED EVANGELICAL LUTHERAN CHURCH, U.S. 52, (12-12-76)

Clayton. CLAYTON SCHOOL, 1st St., (7-30-74) PH0077071 g.

Elkader. CARTER HOUSE, 101 High St., SE., (11-7-76)

Elkader. CLAYTON COUNTY COURTHOUSE, 111 High St., (10-8-76)

Elkader. DAVIS, TIMOTHY, HOUSE, 405 1st St., NW., (6-22-76)

Elkader. ELKADER KEYSTONE BRIDGE, Bridge St., (11-7-76)

Elkader. ELKADER OPERA HOUSE, 207 N. Main, (10-8-76)

Elkader. PRICE, RIALTO, HOUSE, 206 Cedar St., NW., (11-21-76)

Elkader. SCHMIDT HOUSE, 101 Oak St., NW., (3-25-77)

Elkader. ST. JOSEPH CHURCH AND PARISH HALL, 330 1st St., NW., (11-21-76)

Elkader. STEMMER, J. C., HOUSE, 113 Oak, NW., (10-21-76)

Elkader vicinity. MOTOR TOWNSITE, E of Elkader, (8-2-77)

Garnavillo. FIRST CONGREGATIONAL CHURCH, Washington St., (3-25-77)

Garnavillo vicinity. VALLEY MILLS, E of Garnavillo, (12-12-76)

McGregor vicinity. HARTWICK HOUSE, W of McGregor on U.S. 18, (12-1-78)

clinton county

Clinton. VAN ALLEN STORE, 5th Ave. and S. 2nd St., (1-7-76) NHL.

Clinton. YOUNG, W. J., COMPANY MACHINE WORKS, N of jet. of 10th Ave. and 1st St., (6-17-76)

crawford county

Denison. CHAMBERLIN, CLARENCE D., HOUSE, 1434 2nd Ave. S., (4-28-77)

Denison. MCHENRY, WILLIAM A., HOUSE, 1428 1st Ave. N., (11-7-76)

Dow City. DOW HOUSE, Prince St. at S city limit, (6-14-72) PH0077089 g.

dallas county

Adel. DALLAS COUNTY COURTHOUSE, Town Sq., (11-26-73) PH0077097 g.

Dexter. DEXTER COMMUNITY HOUSE, 707 Dallas St., (3-3-75)

Perry. PERRY VOLUNTEER FIRE DEPARTMENT ENGINE HOUSE, 1208 1st St., (11-7-78)

davis county

Bloomfield. BLOOMFIELD SQUARE, Madison, Jefferson, Franklin and Washington Sts., (11-7-76)

Bloomfield. DAVIS COUNTY COURTHOUSE, Bloomfield Town Sq., (5-3-74) PH0077119 g.

Bloomfield. FINDLEY, WILLIAM, HOUSE, 302 E. Franklin St., (6-9-78)

Bloomfield. WEAVER, JAMES B., HOUSE, Weaver Park Rd. (U.S. 63), (5-15-75)

Bloomfield vicinity. RUSSELL OCTAGON HOUSE, SW of Bloomfield off U.S. 63, (10-8-76)

Centerville vicinity. STRINGTOWN HOUSE, E of Centerville on IA 2, (4-16-74) PH0077127

Troy. TROY ACADEMY, Off IA 2, (6-23-76)

decatur county

Davis City. UNION CHURCH, Clark at Sycamore St., (12-12-76)

Garden Grove. STEARNS, C. S., HOUSE, Main St., (11-28-78)

delaware county

Delhi vicinity. BAY SETTLEMENT CHURCH AND MONUMENT, SW of Delhi, (9-13-77)

Earlville. SUCKOW, RUTH, HOUSE, S. Radcliffe and 5th St., (12-23-77)

Hopkinton. OLD LENOX COLLEGE, College St., (12-19-74) PH0077143 g.

Manchester. HOAG, J. J., HOUSE, 120 E. Union St., (8-13-76) g.

Manchester vicinity. COFFIN'S GROVE STAGECOACH HOUSE (HENRY BAKER HOUSE), 3 mi. W of Manchester, (2-20-75) PH0077135

Manchester vicinity. SPRING BRANCH BUTTER FACTORY SITE, SE of Manchester on National Fish Hatchery Rd., (6-28-74) PH0077151

des moines county

Burlington. BURLINGTON AND MISSOURI RIVER RAILROAD PASSENGER STATION, 237 S. 4th St., (10-22-76)

Burlington. BURLINGTON PUBLIC LIBRARY, 501 N. 4th St., (3-27-75) PH0088501

Burlington. CRAPO PARK AND ARBORETUM HISTORIC DISTRICT, Bounded by Parkway Dr., Koestner, Madison Rd., and the Mississippi River, (6-3-76)

Burlington. FIRST CONGREGATIONAL CHURCH, 313 N. 4th St., (11-21-76)

Burlington. GERMAN METHODIST EPISCOPAL CHURCH, 7th and Washington Sts., (9-22-77)

Burlington. SNAKE ALLEY HISTORIC DISTRICT, N. 6th St., between Washington and Columbia Sts., (5-21-75)

Sperry vicinity. BAPTIST CHURCH, W of Sperry off U.S. 61, (4-18-77)

dickinson county

Arnolds Park. SPIRIT LAKE MASSACRE LOG CABIN (GARDNER LOG CABIN), Arnolds Park, W of Estherville on U.S. 71, (4-3-73) PH0077178

Milford vicinity. CLARK, GEROME, HOUSE, E of Milford, (11-9-77)

Orleans vicinity. TEMPLAR PARK, NE of Orleans on IA 276, (8-3-77)

dubuque county

Dubuque. CARNEGIE-STOUT PUBLIC LIBRARY, 11th and Bluff Sts., (8-1-75) PH0183091

Dubuque. DIAMOND JO BOAT STORE AND OFFICE, Jones and Water Sts., (11-23-77)

Dubuque. DUBUQUE CITY HALL, 50 W. 13th St.,

Dubuque. DUBUQUE COUNTY COURTHOUSE, 720 Central Ave., (6-23-71) PH0077186

Dubuque. DUBUQUE COUNTY JAIL, 36 E. 8th St., (6-27-72) PH0077208 g.

Dubuque. FENELON PLACE ELEVATOR, 512 Fenelon Pl., (8-3-78)

Dubuque. GERMAN BANK, 342 Main St., (3-28-78)

Dubuque. HAM, MATHIAS, HOUSE, 2241 Lincoln Ave., (7-19-76)

Dubuque. HOLLENFELZ HOUSE, 1651 White St., (9-13-77)

Dubuque. KELLEY HOUSE, 274 Southern Ave., (1-30-78)

Dubuque. LANGWORTHY HOUSE (OCTAGON HOUSE), 1095 W. 3rd St., (10-14-75) PH0253618 HABS.

Dubuque. MCMAHON HOUSE, 800 English Lane, (11-21-76)

Dubuque. ORPHEUS THEATRE AND SITE (MAJESTIC THEATRE), 405 Main St., (11-14-72) PH0100927 g.

Dubuque. RATH, JOHANN CHRISTIAN FREDERICK, HOUSE, 1204 Mt. Loretta Ave., (4-11-77)

Dubuque. REDSTONE, 504 Bluff St., (12-12-76)

Dubuque. SHOT TOWER, Commercial St. and River Front, (11-7-76)

Dubuque. THEDINGA, J. H., HOUSE, 340 W. 5th St., (11-7-76)

Dubuque. WASHINGTON PARK, Bounded by 6th, 7th, Bluff, and Locust Sts., (7-14-77)

Dubuque vicinity. JOHNSON HOUSE AND BARN, S of Dubuque, (11-5-74) PH0077216

Dyersville. ALLEN HOUSE, 515 1st Ave. W., (7-10-75) PH0139939

Epworth. KIDDER, ZEPHANIAH, HOUSE, Main St., (11-14-78)

Farley vicinity. LINCOLN SCHOOL, About 4 mi. N of Farley, (7-24-75) PH0159476

Holy Cross vicinity. WESTERN HOTEL, SE of Holy Cross on U.S. 52, (11-7-76)

fayette county

Clermont. UNION SUNDAY SCHOOL, McGregor and Larrabee Sts., (11-5-74) PH0077224 g.

Clermont vicinity. MONTAUK (GOV. WILLIAM LARRABEE HOUSE), 1 mi. NE of Clermont on U.S. 18, (2-21-73) PH0097314

Fayette. COLLEGE HALL, 200 block of E. Clark, (11-7-76)

Fayette vicinity. CHICAGO, MILWAUKEE, ST. PAUL AND PACIFIC RAILROAD COMPANY DEPOT, NE of Fayette off IA 150, (12-28-78)

Wadena. HARDWARE BUILDING, 223 Mill St., (7-15-77)

floyd county

Charles City. CENTRAL PARK-NORTH MAIN STREET HISTORIC DISTRICT, N. Main St. and N. Jackson St., (8-10-76)

Charles City. DODD, A.B.C., HOUSE, 310 3rd Ave., (5-22-78)

Charles City. MILLER, ALVIN, HOUSE, 1107 Court St., (11-16-78) HABS.

franklin county

Hampton. FRANKLIN COUNTY COURTHOUSE, Central Ave. and 1st St., NW., (8-13-75)

fremont county

Riverton. CHAUTAUQUA PAVILION, IA 42, (10-22-76)

Tabor. TODD HOUSE, Park St., (8-15-75) PH0179329

greene county

Jefferson. GREENE COUNTY COURTHOUSE, E. Lincoln Way and Chestnut Sts., (12-14-78)

guthrie county

Panora. PANORA-LINDEN HIGH SCHOOL, Bounded by Main, Vine, Market, and 2nd Sts., (7-23-74) PH0077232

hardin county

Iowa Falls. METROPOLITAN OPERA HOUSE, 515 Washington St., (2-20-75) PH0077241

henry county

Mount Pleasant. HARLAN-LINCOLN HOUSE, 101 W. Broad St., (5-25-73) PH0077267

Mount Pleasant. *OLD MAIN*, Iowa Wesleyan College campus, (3-26-73) PH0077259

howard county

Cresco. *KELLOW HOUSE*, 324 4th Ave. West, (11-22-77)

Lime Springs. *LIME SPRINGS MILL COMPLEX*, SR 157, (4-11-77)

humboldt county

Dakota City vicinity. *BROWN, CORYDON, HOUSE*, E of Dakota City off IA 3, (11-14-78)

ida county

Holstein. *TURNER HALL*, SE corner of Keil and 2nd Sts., (1-22-75) PH0077291

Ida Grove. *IDA COUNTY COURTHOUSE*, 401 Moorehead St., (3-15-74) PH0077275

Ida Grove. *MOOREHEAD STAGECOACH INN*, Off U.S. 59, (8-27-74) PH0077283

iowa county

Middle Amana vicinity. *AMANA VILLAGES*, NE Iowa County, (10-15-66) PH0077305 NHL; HABS; G.

Williamsburg vicinity. *PILOT GROVE*, SW of Williamsburg, (11-17-77)

jackson county

Andrew. *JACKSON COUNTY JAIL*, Emmet St., (12-12-78)

Bellevue vicinity. *PARADISE FARM*, W of Bellevue, (7-13-77)

Maquoketa vicinity. *WILSON, ANSON, HOUSE*, S of Maquoketa off U.S. 61, (11-17-77)

Maquoketa vicinity. *WILLIAMS, SENECA, MILL*, E of Maquoketa on IA 64, (9-1-76)

jasper county

Lynnville. *LYNNVILLE MILL AND DAM*, East St., (11-25-77)

Newton. *ST. STEPHEN'S EPISCOPAL CHURCH*, 223 E. 4th St. N., (9-22-77)

jefferson county

Fairfield. *BECK, JAMES A., HOUSE*, 401 E. Burlington Ave., (3-29-78)

Fairfield. *MCELHINNY HOUSE*, 300 N. Court St., (12-19-77)

Fairfield vicinity. *NEW SWEDEN CHAPEL*, E of Fairfield off U.S. 34, (3-25-77)

johnson county

Coralville. *CORALVILLE PUBLIC SCHOOL*, 402-404 5th St., (1-11-74) PH0077348 g.

Coralville. *CORALVILLE UNION ECCLESIASTICAL CHURCH*, 405 2nd Ave., (4-11-77)

Downey vicinity. *SECRET-RYAN OCTAGON BARN*, W of Downey, (11-5-74) PH0077399

Iowa City. *CAVANAUGH-ZETEK HOUSE*, 704 Reno St., (9-16-77)

Iowa City. *CLOSE HOUSE*, 538 S. Gilbert St., (5-31-74) PH0077313 g.

Iowa City. *COLLEGE BLOCK BUILDING*, 125 E. College St., (7-23-73) PH0077321 g.

Iowa City. *CONGREGATIONAL CHURCH OF IOWA CITY*, 30 N. Clinton St., (6-18-73) PH0077330

Iowa City. *CZECHO SLOVAKIAN ASSOCIATION HALL*, 524 N. Johnson St., (11-7-76)

Iowa City. *JOHNSON COUNTY COURTHOUSE*, S. Clinton St., (3-27-75)

Iowa City. *KIRKWOOD HOUSE*, 1101 Kirkwood, (9-17-74) PH0077364

Iowa City. *LINSAY HOUSE*, 935 E. College, (8-2-77)

Iowa City. *MCCOLLISTER, JAMES, FARMSTEAD*, SE of jct. of U.S. 6 and U.S. 218, (10-8-76)

Iowa City. *NICKING HOUSE*, 410 E. Market St., (4-21-75)

Iowa City. *NORTH PRESBYTERIAN CHURCH*, 26 E. Market St., (8-28-73) PH0077356 g.

Iowa City. *OAKES-WOOD HOUSE*, 1142 E. Court St., (4-14-78)

Iowa City. *OLD CAPITOL*, University of Iowa campus, (5-31-72) PH0077372 NHL; HABS; G.

Iowa City. *OPERA HOUSE BLOCK*, 210-212 S. Clinton St., (11-29-78)

Iowa City. *PARK HOUSE HOTEL*, 130 E. Jefferson St., (12-11-78)

Iowa City. *PENTACREST*, Bounded by Clinton, Madison, Jefferson, and Washington Sts., (3-29-78)

Iowa City. *PLUM GROVE (ROBERT LUCAS HOUSE)*, 1030 Carroll Ave., (5-7-73) PH0077381

Iowa City. *SOUTH SUMMIT STREET DISTRICT*, 301-818 S. Summit St., (10-9-73) PH0077402 g.

Iowa City. *ST. MARY'S HIGH SCHOOL*, 104 E. Jefferson St., (12-19-77)

Iowa City. *TRINITY EPISCOPAL CHURCH*, 320 E. College St., (12-31-74) PH0077411

Iowa City. *VOGT HOUSE*, 800 N. Van Buren St., (7-24-78)

Iowa City. *WENTZ, JACOB, HOUSE*, 219 N. Gilbert St., (8-27-74) PH0077429

Iowa City. *WINDREM HOUSE*, 604 Iowa Ave., (9-13-77)

Iowa City vicinity. *FIRST JOHNSON COUNTY ASYLUM*, W of Iowa City, (8-31-78)

Iowa City vicinity. *FIRST WELSH CONGREGATIONAL CHURCH*, 5 mi. SW of Iowa City off IA 1, (4-13-77)

Kalona vicinity. *ST. JOHN'S LUTHERAN CHURCH*, N of Kalona, (4-5-77)

Solon vicinity. *BURESH FARM*, W of Solon off IA 382, (4-29-77)

jones county

Anamosa vicinity. *GREEN, JOHN A., ESTATE*, W of Anamosa off U.S. 151, (8-31-78)

keokuk county

Delta vicinity. *DELTA COVERED BRIDGE*, S of Delta off IA 108 across North Skunk River, (11-8-74) PH0077437

What Cheer. *WHAT CHEER OPERA HOUSE*, 201 Barnes St., (6-4-73) PH0077445 g.

lee county

Denmark. *DENMARK CONGREGATIONAL CHURCH*, Academy Ave. and 4th St., (12-2-77)

Fort Madison. *ALBRIGHT HOUSE*, 716-718 Ave. F, (7-24-78)

Fort Madison. *LEE COUNTY COURTHOUSE*, 701 Avenue F, (9-30-76)

Fort Madison. *OLD FORT MADISON SITE*, 315-335 Ave. H, (5-7-73) PH0077461

Keokuk. *BELKNAP, GEN. WILLIAM WORTH, HOUSE*, 511 N. 3rd St., (10-10-75)

Keokuk. *BROWN, DR. FRANK, HOUSE*, 318 N. 5th St., (10-10-72) PH0077453

Keokuk. *KEOKUK LOCK AND DAM*, at Mississippi River, (10-19-78)

Keokuk. *MILLER, JUSTICE SAMUEL FREEMAN, HOUSE*, 318 N. 5th St., (10-10-72)

Keokuk. *U.S. POST OFFICE AND COURTHOUSE*, 25 N. 7th St., (1-24-74) PH0077470

Keokuk. *WEESS, FRANK J., HOUSE*, 224-226 Morgan St., (5-22-78)

linn county

Cedar Rapids. *AVERILL, A. T., HOUSE*, 1120 2nd Ave., SE., (11-28-78)

Cedar Rapids. *C.S.P.S. HALL*, 1105 3rd St., SE., (11-29-78)

Cedar Rapids. *CALDER HOUSES*, 1214 and 1216 2nd Ave., SE., (1-18-78)

Cedar Rapids. *FIRST UNIVERSALIST CHURCH OF CEDAR RAPIDS*, 600 3rd Ave., SE., (8-24-78)

Cedar Rapids. *HIGHWATER ROCK*, Cedar River near 1st Ave. and 1st St. NE, (11-17-77)

Cedar Rapids. *MAY'S ISLAND HISTORIC DISTRICT*, between 1st and 5th Aves. on May Island, (10-19-78)

Cedar Rapids. *MITTVATSKY HOUSE*, 1035 2nd St., SE., (9-5-75)

Cedar Rapids. *PARAMOUNT THEATER BUILDING*, 121-127 3rd Ave., SE.; 305-307 2nd St., SE., (8-26-76)

Cedar Rapids. *PEOPLES SAVINGS BANK*, 101 3rd Ave., SE., (3-29-78)

Cedar Rapids. *SECURITY BUILDING*, 2nd Ave. and 2nd St., SE., (12-7-77)

Cedar Rapids. *SEMINOLE VALLEY FARMSTEAD*, W of Cedar Rapids, (10-8-76)

Cedar Rapids. *SINCLAIR, T. M., MANSION*, 2160 Linden Dr., SE., (12-12-76)

Marion. *GRANGER HOUSE*, 970 10th St., (8-13-76)

Mount Vernon. *KING MEMORIAL CHAPEL*, Cornell College campus, (11-7-76)

Walker. *BURLINGTON, CEDAR RAPIDS, AND MINNESOTA RAILROAD: WALKER STATION* *urlington, Cedar Rapids, and Minnesota Railroad: Walker Station*, Between Rowley and Washington Sts., (2-14-78)

louisiana county

Columbus Junction. *COMMUNITY BUILDING*, 122 E. Maple St., (8-14-73) PH0077488

Oakville vicinity. *FLORENCE-COUNCIL ON THE IOWA SITE*, W of Oakville, (12-27-78)

Toolesboro vicinity. *TOOLESBORO MOUND GROUP*, N of Toolesboro, (10-15-66) PH0077496 NHL; G.

lyon county

Larchwood vicinity. *KRUGER MILL*, SW of Larchwood on Sioux River, (11-3-75)

Rock Rapids. *FIRST METHODIST CHURCH*, 302 S. Carroll St., (6-23-78)

Rock Rapids. *ROCK RAPIDS DEPOT, RAILROAD TRACK AND BRIDGE*, N. Story St., (11-7-76)

Rock Rapids vicinity. *MELAN BRIDGE*, E of Rock Rapids in Emma Sater Park, (10-18-74) PH0077500 g.

Sioux Falls vicinity. *BLOOD RUN SITE*, S of Sioux Falls at jct. of Blood Run Creek and Big Sioux River, (8-29-70) PH0077518 NHL. (also in Lincoln County, SD)

madison county

Cumming vicinity. *ST. PATRICK'S CHURCH*, NW of Cumming, (12-12-78)

St. Charles vicinity. *IMES COVERED BRIDGE*, 3.5 mi. SW of St. Charles, (8-28-76)

Winterset. *BEVINGTON, C. D., HOUSE AND STONE BARN*, 805 S. 2nd Ave., (12-12-76)

Winterset. *CUTLER-DONAHUE COVERED BRIDGE*, Winterset City Park, (10-8-76)

Winterset. *MADISON COUNTY COURTHOUSE*, City Sq., (8-13-76)

Winterset vicinity. *CEDAR COVERED BRIDGE*, 1.5 mi. E of Winterset, (8-28-76)

Winterset vicinity. *HOGBACK COVERED BRIDGE*, 4 mi. N of Winterset, (8-28-76)
 Winterset vicinity. *HOLLOWELL COVERED BRIDGE*, 4 mi. SE of Winterset, (8-28-76)
 Winterset vicinity. *MCBRIDE COVERED BRIDGE* *cBride Covered Mission*, About 2 mi. NE of Winterset, (9-8-76)
 Winterset vicinity. *NORTH RIVER STONE SCHOOLHOUSE*, N of Winterset off U.S. 169, (4-11-77)
 Winterset vicinity. *ROSEMAN COVERED BRIDGE*, W of Winterset off IA 94, (5-28-76)

mahaska county

Oskaloosa. *NELSON, DANIEL, HOUSE AND BARN*, SR 1, (11-20-74) PH0077526 g.
 Oskaloosa. *SMITH-JOHNSON HOUSE*, 713 High Ave. E., (11-9-77)

marion county

Pella. *VAN LOON, DIRK, HOUSE*, 1401 University Ave., (11-17-77)

marshall county

Marshalltown. *MARSHALL COUNTY COURTHOUSE*, Courthouse Sq., (11-21-72) PH0077534
 Marshalltown. *WILLARD, LEROY R., HOUSE*, 609 W. Main St., (10-22-76)

mills county

Glenwood vicinity. *PONY CREEK PARK*, (7-30-71) PH0077542

mitchell county

Carpenter vicinity. *SEVERSON, NELS, BARN*, N of Carpenter, (7-15-77)
 Mitchell. *MITCHELL POWERHOUSE AND DAM*, Red Cedar River, (12-8-78)
 Osage. *CEDAR VALLEY SEMINARY*, N, 6th and Mechanic Sts., (11-17-77)
 Osage. *MITCHELL COUNTY COURTHOUSE*, 500 State St., (8-29-77)
 St. Ansgar. *FIRST LUTHERAN CHURCH*, 212 N. Main St., (12-12-76)
 Stacyville vicinity. *UNION PRESBYTERIAN CHURCH*, NW of Stacyville, (4-13-77)

montgomery county

Red Oak. *CHAUTAQUA PARK*, Oak St., (5-19-72) PH0077551 g.

muscatine county

Muscatine. *BOWMAN LIVERY STABLE*, 219 E. Mississippi Dr., (6-28-74) PH0077569
 Muscatine. *CLARK, ALEXANDER, HOUSE*, 203 W. 3rd St., (10-14-76)
 Muscatine. *FIRST PRESBYTERIAN CHURCH*, 401 Iowa Ave., (9-14-77)
 Muscatine. *MCKIBBEN, S. M., HOUSE*, Walnut St. between Front and 2nd, (8-27-74) PH0077577 g.
 Muscatine. *OLD JAIL*, 411 E. 4th St., (7-24-74) PH0077585
 Muscatine. *TRINITY EPISCOPAL CHURCH*, 411 E. 2nd St., (10-29-74) PH0077607
 Muscatine vicinity. *SINNETT OCTAGON HOUSE*, N of Muscatine near IA 38, (7-18-74) PH0077593 g.
 Nichols vicinity. *NICHOLS, SAMUEL, HOUSE*, E of Nichols off IA 22, (3-31-78)

o'brien county

Sheldon. *CARNEGIE LIBRARY*, 321 10th St., (4-11-77)
 Sutherland vicinity. *INDIAN VILLAGE SITE (WITTRICK AREA)*, 3 mi. E of Sutherland, (10-15-66) NHL.

page county

Clarinda. *GOLDENROD SCHOOLHOUSE*, Block 48, Frazer Addition, (4-23-75) PH0059536
 Clarinda. *HEPBURN, COL. WILLIAM PETERS, HOUSE*, 321 W. Lincoln St., (6-4-73) PH0077615 NHL.

palo alto county

Emmetsburg. *ORMSBY-KELLY HOUSE*, 2403 W. 7th St., (7-29-77)

plymouth county

Le Mars. *THOREN HALL*, Westmar College campus, 10th St., SE., (5-22-78)
 LeMars. *ST. GEORGE'S EPISCOPAL CHURCH*, 400 1st Ave., SE., (11-21-76)

pocahontas county

Laurens. *LAURENS PUBLIC LIBRARY*, 263 N. 3rd St., (11-5-74) PH0077623 g.

polk county

Des Moines. *BANKERS TRUST BUILDING*, 605 Locust St., (4-22-76)
 Des Moines. *BURNS UNITED METHODIST CHURCH*, 811 Crocker St., (6-15-77)
 Des Moines. *DES MOINES RAPID TRANSIT COMPANY CARBARN*, 24th and Ingersoll Ave., (9-8-78)
 Des Moines. *FLYNN FARM, MANSION, AND BARN*, 2600 11th St., (11-30-73)
 Des Moines. *FORT DES MOINES PROVISIONAL ARMY OFFICER TRAINING SCHOOL*, (5-30-74) NHL.
 Des Moines. *GABRIEL, REES, HOUSE*, 1701 Pennsylvania Ave., (12-1-78)
 Des Moines. *HERNDON HALL*, 2000 Grand Ave., (7-27-77)
 Des Moines. *IOWA STATE CAPITOL*, Grand Ave. and E. 12th St., (10-21-76)
 Des Moines. *IOWA STATE HISTORICAL BUILDING*, E. 12th and Grand Ave., (11-14-78)
 Des Moines. *LEXINGTON, THE*, 1721 Pleasant St., (12-12-76)
 Des Moines. *MAISH HOUSE*, 1623 Center St., (4-11-77)
 Des Moines. *MUNICIPAL BUILDING*, E 1st and Locust Sts., (11-10-77)
 Des Moines. *NAYLOR HOUSE*, 944 W. 9th St., (7-10-74) PH0077658
 Des Moines. *OLD MAIN, GRAND VIEW COLLEGE*, 1200 Grandview Ave., (5-23-78)
 Des Moines. *OWL'S HEAD HISTORIC DISTRICT*, Ridge Rd., Forest Dr., 28th and 29th Sts., (10-11-78)
 Des Moines. *PEAK, GEORGE B., HOUSE*, 1080 22nd St., (11-14-78)
 Des Moines. *PUBLIC LIBRARY OF DES MOINES*, Locust St., (7-25-77)
 Des Moines. *ROLLINS, RALPH, HOUSE*, 2810 Fleur Dr., (11-14-78)
 Des Moines. *SALISBURY HOUSE*, 4025 Tonawanda Dr., (7-20-77)
 Des Moines. *SHERMAN, HOYT, PLACE*, 1501 Woodland Ave., (9-19-77)
 Des Moines. *SOUTHEAST WATER TROUGH*, S.E. 11th and Scott St., (10-8-76)
 Des Moines. *STUDIO BUILDING*, 524 E. Grand Ave., (11-14-78)
 Des Moines. *TERRACE HILL (HUBBELL MANSION)*, 2300 Grand Ave., (6-14-72) PH0077666 HABS; G.
 Des Moines. *U.S. POST OFFICE*, 2nd and Walnut Sts., (11-19-74) PH0077674
 West Des Moines. *JORDAN HOUSE*, 2251 Fuller Rd., (12-10-73) PH0077640 g.

pottawattamie county

Council Bluffs. *BERESHEIM, AUGUST, HOUSE*, 621 3rd St., (8-13-76)
 Council Bluffs. *DODGE, GRENVILLE M., HOUSE*, 605 S. 3rd St., (10-15-66) PH0098001 NHL; G.
 Council Bluffs. *OGDEN HOUSE*, 169 W. Broadway, (9-13-76)
 Council Bluffs. *POTTAWATTAMIE COUNTY JAIL*, 226 Pearl St., (3-16-72) PH0077682 G.

poweshiek county

Grinnell. *MERCHANT'S NATIONAL BANK*, NW corner 4th Ave. and Broad St., (1-7-76) NHL.
 Grinnell. *ROCK ISLAND LINES PASSENGER STATION*, Park and State Sts., (12-12-76)
 Grinnell. *SPAULDING MANUFACTURING COMPANY*, 500-610 4th Ave., 827-829 Spring St., (12-21-78)
 Grinnell. *STEWART LIBRARY*, 926 Broad St., (11-21-76)

scott county

Davenport. *AMBROSE HALL*, 518 W. Locust, (4-11-77)
 Davenport. *BARROWS, EDWARD S., HOUSE*, 224 E. 6th St., (11-21-76)
 Davenport. *BEIDERBECKE, LEON BISMARCK (BIX), HOUSE*, 1934 Grande Ave., (7-13-77)
 Davenport. *COLLINS HOUSE*, 1234 E. 29th St., (10-8-76)
 Davenport. *FRICK'S TAVERN*, 1402-1404 W. 3rd St., (9-9-74) PH0077704
 Davenport. *GILRUTH SCHOOLHOUSE*, 53rd and Marquette Sts., (9-16-77)
 Davenport. *LECLAIRE, ANTOINE, HOUSE*, 630 E. 7th St., (3-22-74) PH0077712 g.
 Davenport. *OUTING CLUB*, 2109 Brady St., (7-15-77)
 Davenport. *SCHICK APARTMENTS*, 310-314 Gaines St., (7-24-74) PH0077721
 Davenport. *SIEMER HOUSE*, 632 W. 3rd St., (11-16-77)
 Davenport. *TRINITY EPISCOPAL CHURCH*, 121 W. 12th St., (12-24-74)
 LeClaire vicinity. *STONE SCHOOL*, W of LeClaire, (12-27-77)
 Long Grove. *BROWNIE, ALEXANDER, HOUSE*, 206 Pine St., (12-22-76)
 McCausland vicinity. *CODY HOMESTEAD*, S of McCausland, (1-24-74) PH0077691

shelby county

Harlan. *ST. PAUL'S EPISCOPAL CHURCH*, 712 Farnham St., (9-1-78)

sioux county

Orange. *ZWEMER HALL, NORTHWESTERN COLLEGE*, 101 7th St., SW., (5-28-75)
 Orange City. *SIOUX COUNTY COURTHOUSE*, Off IA 10, (4-11-77)

story county

Ames. *ALUMNI HALL*, Iowa State University campus, (11-16-78)
 Ames. *KNAPP-WILSON HOUSE (THE FARM HOUSE)*, Iowa State University campus, (10-15-66) PH0290335 NHL; G.
 Ames vicinity. *SOPER'S MILL BRIDGE*, N of Ames off IA 35, (2-14-78)
 Nevada. *EDWARDS-SWAYZE HOUSE*, 1110 9th St., (11-14-78)

tama county

Tama. *LINCOLN HIGHWAY BRIDGE*, E. 5th St., (3-30-78)

Traer. **BROOKS AND MOORE BANK BUILDING**, 423 2nd St., (12-3-74) PH0077739

Traer. **STAR-CLIPPER-CANFIELD BUILDING AND WINDING STAIRWAY**, 534 2nd St., (10-29-75) PH0246794

taylor county

Bedford. **BEDFORD HOUSE**, 306 Main St., (6-14-77)

union county

Creston. **CRESTON RAILROAD DEPOT**, 200 W. Adams St., (8-15-73) PH0077747 g.

Creston. **U. S. POST OFFICE**, Maple St., (12-8-78)

van buren county

Bonaparte. **AUNTY GREEN HOTEL**, 602 Washington St., (1-20-78)

Bonaparte and Keosauqua. **DES MOINES RIVER LOCKS NO. 5 AND NO. 7**, At Des Moines River, (12-7-77)

Farmington. **BURG WAGON WORKS BUILDING**, 131 S. 2nd St., (11-14-78)

Keosauqua. **HOTEL MANNING**, River and Van Buren Sts., (4-23-73) PH0066729 HABS; g.

Keosauqua. **PEARSON, FRANKLIN, HOUSE**, Dodge St., (5-22-78)

Keosauqua. **VAN BUREN COUNTY COURTHOUSE**, 904 4th St., (11-9-77)

Keosauqua vicinity. **BENTONSPORT**, E of Keosauqua on the Des Moines River, (4-25-72) PH0066711 g.

wapello county

Agency vicinity. **CHIEF WAPELLO'S MEMORIAL PARK**, SE of Agency off U.S. 34, (3-27-75) PH0088480

Eldon. **AMERICAN GOTHIC HOUSE (DIBBLE HOUSE)**, Burton and Gothic Sts., (10-1-74) PH0066737

Ottumwa. **U.S. POST OFFICE (OTTUMWA MUNICIPAL BUILDING)**, Court and 4th Sts., (8-13-76)

Ottumwa vicinity. **MARS HILL (MARS HILL CHURCH AND CEMETERY)**, SE of Ottumwa, (9-13-74) PH0066745

warren county

Scotch Ridge. **UNITED PRESBYTERIAN CHURCH, SUMMERSET**, U.S. 65/69, (11-7-76)

washington county

Washington. **BLAIR HOUSE (CITY HALL)**, E. Washington St. and S. 2nd Ave., (6-4-73) PH0066753

Washington. **CONGER, JONATHAN CLARK, HOUSE**, 903 E. Washington St., (6-28-74) PH0066761 g.

Washington. **KECK, JOSEPH, HOUSE**, 504 W. Washington St., (11-28-78)

Washington. **KURTZ HOUSE**, 305 S. Avenue C, (9-22-77)

Washington. **WASHINGTON COUNTY HOSPITAL**, S. 4th Ave. and Clara Barton, (12-22-77)

Washington. **YOUNG, ALEXANDER, CABIN**, W. Madison St., between G and H Aves., (8-14-73) PH0066770

Washington vicinity. **GRACEHILL MORAVIAN CHURCH AND CEMETERY**, SW of Washington on WA 314, (8-12-77)

wayne county

Lineville vicinity. **PLEASANT HILL SCHOOL**, 3 mi. N of Lineville on U.S. 65, (5-28-75) PH0099678 g.

webster county

Fort Dodge. **CORPUS CHRISTI CHURCH**, 416 N. 8th St., (10-8-76)

Fort Dodge. **OAK HILL HISTORIC DISTRICT**, 8th-12th Sts., 2nd and 3rd Aves., (5-5-77)

Fort Dodge. **VINCENT HOUSE**, 824 3rd Ave. S., (4-23-73) PH0066788 g.

Fort Dodge vicinity. **COFFIN, LORENZO S., BURIAL PLOT**, NW of Fort Dodge on IA 7, (11-17-77)

winnebago county

Forest City. **THOMPSON, CHARLES J., HOUSE**, 336 N. Clark St., (11-30-78)

winneshiek county

Decorah. **BROADWAY-PHELPS PARK HISTORIC DISTRICT**, West Broadway from Winnebago St. to Park Dr.; Upper Broadway; Park St.; and Phelps Park, (11-13-76)

Decorah. **DECORAH ICE CAVE**, Ice Cave Rd., (12-20-78)

Decorah. **ELLSWORTH-PORTER HOUSE**, 401 W. Broadway, (8-6-75) PH0183105

Decorah. **MILLER, NORRIS, HOUSE**, 118 N. Mill St., (6-8-76)

Decorah. **PAINTER-BERNATZ MILL**, 200 N. Mill St., (1-11-74) PH0066796

Decorah vicinity. **HORN HOUSE**, NW of Decorah, (3-25-77)

Decorah vicinity. **LOCUST SCHOOL**, N of Decorah, (5-22-78)

Frankville. **FRANKVILLE SCHOOL**, State St., (11-14-78)

woodbury county

Sioux City. **PEIRCE, JOHN, HOUSE**, 2901 Jackson St., (12-12-78)

Sioux City. **SERGEANT FLOYD MONUMENT**, Glenn Ave. and Lewis Rd., (10-15-66) NHL.

Sioux City. **SIOUX CITY CENTRAL HIGH SCHOOL**, 1212 Nebraska St., (7-23-74) PH0066800 g.

Sioux City. **WOODBURY COUNTY COURTHOUSE**, 7th and Douglas Sts., (12-18-73) PH0066818 g.

worth county

Fertile. **RHODES MILL**, Main St., (11-24-78)

Grafton. **CHICAGO, MILWAUKEE, ST. PAUL AND PACIFIC RAILROAD DEPOT**, IA 337, (6-23-76)

wright county

Eagle Grove. **EAGLE GROVE PUBLIC LIBRARY**, 401 W. Broadway, (11-22-77)

KANSAS

allen county

Iola. **ALLEN COUNTY JAIL**, 204 N. Jefferson St., (1-25-71) PH0066826

Iola vicinity. **FUNSTON HOME**, 4 mi. N of Iola on U.S. 69, (9-3-71) PH0066834

anderson county

Garnett. **ANDERSON COUNTY COURTHOUSE**, 4th and Oak Sts., (4-26-72) PH0066842

Harris vicinity. **TIPTON, SAMUEL J., HOUSE**, 4 mi. SW of Harris, (1-23-75) PH0066851

atchison county

Atchison. **ATCHISON COUNTY COURTHOUSE**, SW corner of 5th and Parallel Sts., (4-16-75) PH0049522

Atchison. **ATCHISON POST OFFICE**, 621 Kansas St., (3-16-72) PH0066869

Atchison. **BROWN, J. P., HOUSE**, 805 N. 4th St., (4-14-75) PH0100129

Atchison. **EARHART, AMELIA, BIRTHPLACE**, 223 N. Terrace, (4-16-71) PH0066877

Atchison. **HARWI, A. J., HOUSE**, 1103 Atchison St., (5-6-75) PH0098230

Atchison. **HETHERINGTON, W. W., HOUSE**, 805 N. 5th St., (7-12-74) PH0066885

Atchison. **HOWE, EDGAR W., HOUSE**, 1117 N. 3rd St., (3-16-72) PH0066893

Atchison. **MCINTEER VILLA**, 1301 Kansas St., (3-26-75)

Atchison. **MOUNT ST. SCHOLASTICA CONVENT**, 801 S. 8th St., (4-13-72) PH0066907

Atchison. **MUCHNIC, H. E., HOUSE**, 704 N. 4th St., (7-12-74) PH0066915

Atchison. **PRICE VILLA**, 801 S. 8th St., (3-16-72) PH0066923

Atchison. **WAGGENER, B. P., HOUSE**, 819 N. 4th St., (5-3-74) PH0066931

barber county

Medicine Lodge. **NATION, CARRY A., HOUSE**, 211 Fowler Ave., (3-24-71) PH0066958 NHL.

Medicine Lodge vicinity. **MEDICINE LODGE PEACE TREATY SITE**, SE of Medicine Lodge, (8-4-69) PH0066940 NHL.

barton county

Great Bend vicinity. **WALNUT CREEK CROSSING (ALLISON'S RANCH, FORT ZARAH)**, E of Great Bend, off U.S. 56, (4-26-72) PH0150096

Pawnee Rock vicinity. **PAWNEE ROCK**, 0.2 mi. N of Pawnee Rock off U.S. 56, (12-29-70) PH0066966

bouboon county

Fort Scott. **MOODY BUILDING**, 15 E. 2nd St., (11-9-77)

bourbon county

Fort Scott. **FORT SCOTT HISTORIC SITE**, Old Fort Blvd., (10-15-66) PH0360023

Fort Scott. **UNION BLOCK**, 24 S. Main St., (4-26-72) PH0066974

brown county

Hiawatha vicinity. **DAVIS MEMORIAL**, 0.1 mi. E of Hiawatha, Mt. Hope Cemetery, (8-29-77)

butler county

Augusta. **JAMES, C. N., CABIN**, 305 State St., (4-13-73) PH0066982

chase county

Clements vicinity. **CLEMENTS STONE ARCH BRIDGE**, 0.5 mi. SE of Clements over the Cottonwood River, (12-12-76)

Cotton Falls. **CHASE COUNTY NATIONAL BANK**, 301 Broadway, (11-9-77)

Cottonwood Falls. **CARTER BUILDING**, 303 Broadway, (11-23-77)

Cottonwood Falls. **CHASE COUNTY COURTHOUSE**, On the square at S end of Broadway, (2-24-71) PH0066991

Cottonwood Falls vicinity. **WOOD HOUSE**, E of Cottonwood Falls, (3-17-74) PH0067024

Elmdale vicinity. **CLOVER CLIFF RANCH HOUSE**, 4 mi. SW of Elmdale off U.S. 50, (11-9-77)

Matfield Green vicinity. **CROCKER RANCH**, 1.5 mi. N of Matfield Green on KS 177, (11-17-77)

Strong City vicinity. **LOWER FOX CREEK SCHOOL**, NW of Strong City on KS 13 and 57, (9-6-74) PH0067008

Strong City vicinity. **SPRING HILL FARM AND STOCK RANCH HOUSE**, 3 mi. N of Strong City on KS 177, (4-16-71) PH0067016

cherokee county

Baxter Springs. **JOHNSTON LIBRARY**, 210 W. 10th St., (11-21-76)

clark county

Ashland. **STOCKGROWERS STATE BANK (FIRST NATIONAL BANK)**, (4-26-72) PH0067032

Ashland vicinity. **BEAR CREEK REDOUBT**, N of Ashland, (3-30-78)

Ashland vicinity. **CIMARRON REDOUBT**, S of Ashland, (5-23-78)

clay county

Clay Center. **CLAY COUNTY COURTHOUSE**, 5th and Court Sts., (1-29-73) PH0067041

cloud county

Concordia. **BANKERS LOAN AND TRUST COMPANY BUILDING**, 101 E. 6th and 517 Broadway, (11-9-77)

Concordia. **BROWN GRAND OPERA HOUSE**, 310 W. 6th St., (7-26-73) PH0067059 g.

Concordia. **NAZARETH CONVENT AND ACADEMY**, 13th and Washington Sts., (1-18-73) PH0067067

coffey county

Hartford vicinity. **WILLIAMSON ARCHEOLOGICAL SITE**, (11-19-74) PH0067075

cowley county

Arkansas City. **OLD ARKANSAS CITY HIGH SCHOOL**, 300 W. Central St., (11-21-74) PH0080446

Arkansas City vicinity. **ARKANSAS CITY COUNTRY CLUB SITE**, E of Arkansas City, (8-25-78)

Winfield. **HACKNEY, W. P., HOUSE**, 417 E. 10th St., (3-7-73) PH0067083

Winfield vicinity. **MAGNOLIA RANCH (CHESBRO RANCH)**, 10 mi. SE of Winfield on U.S. 77, (3-7-73) PH0067091

crawford county

Girard. **W**, 721 N. Summit, (11-21-76)

Pittsburg. **PITTSBURG PUBLIC LIBRARY**, 4th and Walnut Sts., (11-9-77)

dickinson county

Abilene. **EISENHOWER HOME**, 201 S.E. 4th St., (1-25-71) PH0067105 HABS.

Abilene. **LEBOLD, C. H., HOUSE**, 106 N. Vine St., (5-8-73) PH0067113

Solomon. **UNION PACIFIC RAILROAD DEPOT (SOLOMON DEPOT)**, 3rd St. between Walnut and Pine Sts., (4-26-72) PH0067121

doniphan county

Doniphan vicinity. **DONIPHAN ARCHEOLOGICAL SITE**, (3-1-74) PH0067130

Fanning vicinity. **FANNING ARCHEOLOGICAL SITE**, (6-20-72) PH0067156

Highland. **IRVIN HALL, HIGHLAND COMMUNITY JUNIOR COLLEGE**, Highland Community Junior College campus, (2-24-71) PH0067172 HABS.

Highland vicinity. **IOWA, SAC, AND FOX PRESBYTERIAN MISSION (HIGHLAND PRESBYTERIAN MISSION)**, 1.5 mi. E of Highland on U.S. 36 and 0.2 mi. N on KS 136, (12-2-70) PH0067164

Troy. **DONIPHAN COUNTY COURTHOUSE**, Courthouse Sq., bounded by Walnut and Liberty Sts., (7-15-74) PH0067148

Wathena. **HARDING, BENJAMIN, HOUSE**, 308 N. 5th, (8-29-77)

White Cloud. **DORLAND BUILDING**, Main St., (12-1-78)

White Cloud. **POULET HOUSE**, Poplar St. between 1st and 2nd Sts., (9-3-71) PH0067181

White Cloud. **WHITE CLOUD SCHOOL**, SW corner of 5th and Main Sts., (4-13-73) PH0067199

douglas county

Baldwin. **OLD CASTLE HALL, BAKER UNIVERSITY**, 513 5th St., (2-24-71) PH0067270

Baldwin City. **PARMENTER MEMORIAL HALL**, 8th and Dearborn Sts., (9-19-77)

Clinton vicinity. **STEELE, J. C., HOUSE**, E of Clinton, (8-7-74) PH0067342

Eudor. **PILLA, CHARLES, HOUSE**, 615 Elm St., (9-6-74) PH0067318

Lawrence. **BLOOD, COL. JAMES, HOUSE**, 1015 Tennessee St., (2-23-72) PH0067202

Lawrence. **DOUGLAS COUNTY COURTHOUSE**, SE corner of Massachusetts and 11th Sts., (4-14-75) PH0100145

Lawrence. **DYCHE HALL, UNIVERSITY OF KANSAS**, 14th St. and Oread Ave., University of Kansas campus, (7-14-74) PH0067229

Lawrence. **GREEN HALL, UNIVERSITY OF KANSAS**, Jayhawk Dr., (7-15-74) PH0067237

Lawrence. **HASKELL INSTITUTE**, (10-15-66) PH0067245 NHL.

Lawrence. **LUDINGTON HOUSE**, 1613 Tennessee St., (5-14-71) PH0067261

Lawrence. **OLD LAWRENCE CITY HALL (WATKINS NATIONAL BANK)**, 1047 Massachusetts St., (2-24-71) PH0067288

Lawrence. **OLD LAWRENCE CITY LIBRARY**, NW corner of 9th and Vermont Sts., (2-18-75) PH0067296

Lawrence. **OLD WEST LAWRENCE HISTORIC DISTRICT**, Bounded roughly by Tennessee, 8th, Indiana, and 6th Sts., (2-23-72) PH0067300

Lawrence. **RIGGS, SAMUEL A., HOUSE**, 1500 Pennsylvania, (8-29-77)

Lawrence. **ROBERTS, JOHN N., HOUSE**, 1307 Massachusetts St., (9-6-74) PH0067326

Lawrence. **SPOONER HALL, UNIVERSITY OF KANSAS**, 14th St. and Oread Ave. on the University of Kansas campus, (7-15-74) PH0067334

Lawrence. **USHER, JOHN PALMER, HOUSE**, 1425 Tennessee St., (3-7-75) PH0086908

Lawrence. **ZIMMERMAN, S. T., HOUSE**, 304 Indiana St., (9-6-74) PH0067351

Lecompton. **CONSTITUTION HALL**, Elmore St. between Woodson and 3rd Sts., (5-14-71) PH0067211 NHL.

Lecompton. **LANE UNIVERSITY**, (3-24-71) PH0067253

elk county

Elk City vicinity. **ELK RIVER ARCHEOLOGICAL DISTRICT**, W and S of Elk City, (9-13-78) (also in Montgomery County)

Moline vicinity. **DURBIN ARCHEOLOGICAL SITE**, SE of Moline, (5-2-75)

ellis county

Ellis. **CHRYSLER, WALTER P., HOUSE**, 104 W. 10th St., (2-23-72) PH0088013

Hays. **FIRST PRESBYTERIAN CHURCH**, 100 W. 7th St.,

Hays. **FORT HAYS**, Frontier Historical Park, (1-25-71) PH0098205 g.

Victoria. **ST. FIDELIS CATHOLIC CHURCH**, SE corner of St. Anthony and Delaware Sts., (5-14-71) PH0088030

Victoria vicinity. **GRANT, GEORGE, VILLA**, 5 mi. S and 2 mi. E of Victoria on secondary rds., (4-26-72) PH0088021

ellsworth county

Ellsworth. **HODGDEN, PERRY, HOUSE**, 104 W. Main St., (1-29-73) PH0090484

Ellsworth vicinity. **LARKIN, ARTHUR, HOUSE**, 0.25 mi. S of Ellsworth off KS 45, (2-24-75) PH0088056

Kanopolis. **FORT HARKER GUARDHOUSE**, NW corner of Wyoming and Ohio Sts., (2-23-72) PH0098183

Kanopolis. **FORT HARKER OFFICERS' QUARTERS**, Ohio St. between Kansas and Colorado Sts., (11-20-74) PH0080454

Marquette vicinity. **INDIAN HILL SITE**, (12-31-74) PH0098213

finney county

Garden City. **WINDSOR HOTEL**, 421 N. Main St., (4-26-72) PH0088064

ford county

Dodge City. **MUELLER-SCHMIDT HOUSE**, 112 E. Vine St., (2-23-72) PH0088072

Dodge City vicinity. **SANTE FE TRAIL REMAINS**, 9 mi. W of Dodge City on U.S. 50, (10-15-66) PH0088081 NHL.

franklin county

Ottawa. **DIETRICH CABIN**, Ottawa City Park, (2-23-72) PH0088099

Ottawa. **DOWNTOWN OTTAWA HISTORIC DISTRICT**, E side of S. Main St. from No. 135 to 3rd St., (6-29-72)

Ottawa. **FRANKLIN COUNTY COURTHOUSE**, Main St., (3-17-72) PH0088111

Ottawa. **OLD SANTA FE RAILROAD DEPOT (OLD DEPOT MUSEUM)**, 135 W. Tecumseh St., (3-1-73) PH0088137

Ottawa. **RANSOM, JAMES H., HOUSE**, 318 S. Locust St., (11-21-74) PH0086886

Ottawa vicinity. **JONES, TAU, HOUSE**, 3 mi. NE of Ottawa on Tauy Creek, (6-19-72) PH0088129

Williamsburg vicinity. **SILKVILLE**, 2.5 mi. SW of Williamsburg on U.S. 50, (12-15-72) PH0088145

geary county

Junction City vicinity. **BOGAN ARCHEOLOGICAL SITE**, (5-17-73) PH0088153

Junction City vicinity. **ELLIOTT VILLAGE SITE**, E of Junction City, (12-8-78)

Junction City vicinity. **FIRST TERRITORIAL CAPITOL**, On KS 18 in Fort Riley Military Reservation, (12-2-70) PH0088161 HABS.

Junction City vicinity. **MAIN POST AREA, FORT RILEY**, NE of Junction City on KS 18, (5-1-74) PH0088170

Junction City vicinity. **WETZEL, CHRISTIAN, CABIN**, About 2 mi. E of Junction City at jct. of I-70 and KS 57, (10-15-73) PH0088188

graham county

Nicodemus. **NICODEMUS HISTORIC DISTRICT**, U.S. 24, (1-7-76) NHL.

grant county

Ulysses vicinity. **WAGON BED SPRINGS**, 12 mi. S of Ulysses on U.S. 270, (10-15-66) PH0088196 NHL.

greeley county
Tribune. GREELEY COUNTY COURTHOUSE, Harper and 3rd Sts., (7-12-76)

greenwood county
Madison. LONE CONE SITE, W of Madison, (5-17-76)
Madison vicinity. CURRY ARCHEOLOGICAL SITE, (11-20-74) PH0088200
Severy vicinity. TWO DUCK SITE, 5 mi. NE of Severy within limits of Fall River Reservoir, (3-26-75)

hamilton county
Syracuse vicinity. FORT AUBREY SITE, E of Syracuse, (8-31-78)

harper county
Anthony. HAPER COUNTY COURTHOUSE, 200 N. Jennings Ave., (11-22-78)
Harper. OLD RUNNYMEDE CHURCH (ST. PATRICK'S EPISCOPAL CHURCH), 11th and Pine Sts., (2-6-73) PH0088218

harvey county
Halstead vicinity. WARKENTIN, BERNHARD, HOMESTEAD, N of Halstead, (2-15-74) PH0088226
Newton. CARNEGIE LIBRARY, 203 Main St., (5-31-74) PH0078239
Newton. WARKENTIN HOUSE, 211 E. 1st St., (1-12-70) PH0088251
Newton. WARKENTIN MILL, 3rd and Main Sts., (1-12-70) PH0088269
North Newton. BETHEL COLLEGE ADMINISTRATION BUILDING, Bethel College campus, (3-16-72) PH0088234

hodgeman county
Jetmore. HAUN, T. S., HOUSE, Main St., (1-18-73) PH0088277

jackson county
Holton. STATE BANK OF HOLTON, 4th and Pennsylvania Ave., (11-9-77)
Soldier vicinity. HARRIS SITE, S of Soldier, (6-23-78)
Whiting. SHEDD AND MARSHALL STORE, 3rd and Whiting Sts., (11-25-77)

jefferson county
Oskaloosa. UNION BLOCK, SW corner of Delaware and Jefferson Sts., (4-23-73) PH0088285

jewell county
Mankato. FIRST NATIONAL BANK, Commercial and Jefferson Sts., (6-16-76)

johnson county
HILLSDALE ARCHEOLOGICAL DISTRICT, Reference—see Miami County (1-2-74)
MAJORS, ALEXANDER, HOUSE, Reference—see Jackson County, MO (1-2-74)

Fairway. SHAWNEE MISSION, 53rd St. at Mission Rd., (10-15-66) PH0088293 NHL; HABS.

Olathe. MAHAFFIE J. B., HOUSE 1100 Kansas City Rd., (8-29-77) G.

kingman county
Kingman. KINGMAN CITY BUILDING, Main St. and C Ave., (4-13-72) PH0088307

kiowa county
Greensburg. GREENSBURG WELL, Sycamore St., (2-23-72) PH0088315

labette county
Dennis vicinity. BIG HILL ARCHEOLOGICAL DISTRICT, W of Dennis, (11-23-77)

Parsons. CARNEGIE LIBRARY, 17th and Broadway, (4-14-76)

lane county
Healy vicinity. POTTORFF SITE, N of Healy, (3-8-78)

leavenworth county
Eastern vicinity. BIEHLER BARN, 2.5 mi. N of Easton, (4-11-77)

Fort Leavenworth. QUARRY CREEK ARCHEOLOGICAL SITE, (4-23-73) PH0088382

Lansing vicinity. LANSING MAN ARCHEOLOGICAL SITE, SE of Lansing, (3-24-71) PH0088374

Leavenworth. ANGELL, A. J., HOUSE, 714 S. Broadway, (11-17-77)

Leavenworth. BREWER, DAVID J., HOUSE, 403 5th Ave., (2-23-72) PH0088323

Leavenworth. ESPENSCHIED BUILDING, 205 S. 5th St., (3-17-72) PH0088331

Leavenworth. FORT LEAVENWORTH, (10-15-66) PH0088340 NHL; HABS.

Leavenworth. HARVEY, FRED, HOUSE, 624 Olive St., (4-26-72) PH0088366

Leavenworth. NORTH ESPLANADE HISTORIC DISTRICT, 203-515 N. Esplanade, (12-12-77)

Leavenworth vicinity. POWERS, DAVID W., HOUSE, 2 mi. NW of Leavenworth off U.S. 73, (8-30-77)

Linwood vicinity. HARRIS, SENATOR WILLIAM A., HOUSE, NW of Linwood on KS 32, (11-5-74) PH0088358

lincoln county
Lincoln. LINCOLN COUNTY COURTHOUSE, 3rd and Lincoln Ave., (7-13-76)

linn county
Mound City. LINN COUNTY COURTHOUSE, (7-15-74) PH0088404
Mound City. OLD LINN COUNTY JAIL, 312 Main St., (11-30-78)

Pleasanton vicinity. BATTLE OF MINE CREEK SITE, 2.5 mi. SW of Pleasanton off U.S. 69, (12-12-73) PH0088391

Trading Post vicinity. MARAIS DES CYGNES MASSACRE SITE, 5 mi. NE of Trading Post, (6-21-71) PH0100935 NHL.

logan county
Russell Springs. OLD LOGAN COUNTY COURTHOUSE, Main St., (2-23-72) PH0088412

lyon county
Emporia. SODEN, HALLIE B., HOUSE, 802 S. Commercial St., (11-9-77)

Emporia. WHITE, WILLIAM ALLEN, HOUSE, 927 Exchange St., (5-14-71) PH0088439 NHL.

Hartford. HARTFORD COLLEGIATE INSTITUTE, SW corner of College and Plumb Aves., (2-23-72) PH0088421

marion county
Burns. BURNS UNION SCHOOL, SW corner Ohio and Main Sts., (3-26-75)

Florence. HARVEY HOUSE, 204 W. 3rd St., (8-14-73) PH0088447

Hillsboro. PIONEER ADOBE HOUSE (PETER LOEWEN ADOBE HOUSE), U.S. 56 and S. Ash St., (3-30-73) PH0088463

Lost Springs vicinity. LOST SPRINGS, 2.5 mi. W of Lost Springs, (9-30-76)

Marion. ELGIN HOTEL, 3rd and Santa Fe Sts., (9-13-78)

Marion. HILL GRADE SCHOOL, 601 E. Main, (5-28-76)

Marion. MARION COUNTY COURTHOUSE, 3rd and Williams Sts., (5-28-76)

Marion vicinity. MARION ARCHEOLOGICAL DISTRICT, N and S of Marion, (4-21-76)

Peabody. OLD PEABODY LIBRARY, Division and Walnut Sts., (7-2-73) PH0088455

marshall county
Blue Rapids. BLUE RAPIDS LIBRARY, E side of public square, (3-17-72) PH0077771

Blue Rapids vicinity. ALCOVE SPRINGS, 4 mi. N of Blue Rapids, (2-23-72) PH0077755

Frankfort. FRANKFORT SCHOOL, 400 Locust St., (12-27-72) PH0077780

Frankfort vicinity. BARRETT SCHOOLHOUSE, 4 mi. SW of Frankfort on KS 99, (3-14-73) PH0077763

Marysville. KOESTER, CHARLES, HOUSE, 919 Broadway, (5-12-75)

Marysville. MARSHALL COUNTY COURTHOUSE, 1207 Broadway, (11-5-74) PH0077798

Marysville. MARYSVILLE PONY EXPRESS BARN, 108 S. 8th St., (4-2-73) PH0077801

Marysville vicinity. HUTCHINSON, PERRY, HOUSE, 1 mi. NW of Marysville on U.S. 77, (4-13-72) PH0077810

Oketo. MOORE, Z. H., STORE, State and Center Sts.,

Waterville. POWELL, SAMUEL, HOUSE, 108 W. Commercial St., (12-27-72) PH0077828

Waterville. WEAVER HOTEL, 126 S. Kansas St., (8-28-75)

mcperson county
Lindsborg. SMOKEY VALLEY ROLLER MILL, Mill St., (2-23-72) PH0097331

Lindsborg. SWEDISH PAVILION, Mill St., (3-20-73) PH0077861

Lindsborg vicinity. PAINT CREEK ARCHEOLOGICAL SITE, (6-20-72) PH0077844

Lindsborg vicinity. SHARPS CREEK (SWENSON) ARCHEOLOGICAL SITE, (6-22-72) PH0077852

McPherson. MCPHERSON COUNTY COURTHOUSE, Maple and Kansas Aves., (11-21-76)

McPherson. MCPHERSON OPERA HOUSE, 221 S. Main St., (3-16-72) PH0077836

miami county
Osawatimie. BROWN, JOHN, CABIN (SAMUEL ADAIR CABIN), John Brown Memorial Park, (3-24-71) PH0098914 HABS.

Paola. MIAMI COUNTY COURTHOUSE, E of jct. of Miami and Silver Sts., (3-1-73) PH0077879

Paola vicinity. HILLSDALE ARCHEOLOGICAL DISTRICT, NW of Paolo, (5-12-77) (also in Johnson County)

mitchell county
Beloit. HART, F. H., HOUSE, 304 E. Main St., (1-29-73) PH0077887

Beloit. MITCHELL COUNTY COURTHOUSE, Main St. and Hersey Ave., (11-23-77)

Beloit. PERDUE, C. A., HOUSE, 422 W. 8th St., (12-12-76)

Beloit. ST. JOHN THE BAPTIST CATHOLIC CHURCH, 701 E. Court St., (4-14-75)

Cawker City. OLD CAWKER CITY LIBRARY, 7th and Lake Sts., (3-7-73) PH0077895

Glen Elder. E. W. NORRIS SERVICE STATION, Market and Main Sts., (12-12-76)

montgomery county
ELK RIVER ARCHEOLOGICAL DISTRICT, Reference—see Elk County

Coffeyville. *BROWN, W. P., MANSION, S.* Walnut and Eldridge Sts., (12-12-76)
 Coffeyville. *CONDON NATIONAL BANK,* 811 Walnut St., (1-12-73) PH0077909
 Independence vicinity. *INFINITY ARCHEOLOGICAL SITE,* (3-24-71) PH0077917

morris county

Council Grove. *COUNCIL GROVE HISTORIC DISTRICT,* (10-15-66) PH0077925 NHL; HABS.
 Council Grove. *COUNCIL GROVE NATIONAL BANK,* 130 W. Main, (6-3-76)
 Council Grove. *FARMERS AND DROVERS BANK,* 201 W. Main St., (6-21-71) PH0077933
 Council Grove. *HAYS, SETH, HOUSE,* 203 Wood St., (9-25-75)
 Council Grove. *LAST CHANCE STORE,* 500 W. Main St., (6-21-71) PH0077941
 Council Grove. *OLD KAW MISSION,* 500 N. Mission St., (3-24-71) PH0077950
 Council Grove vicinity. *YOUNG, WILLIAM, ARCHEOLOGICAL SITE,* N of Council Grove off KS 177, (2-24-71) PH0077968
 Wilsey vicinity. *DIAMOND SPRING,* 6 mi. W of Wilsey, (9-30-76)

nemaha county

Sabetha vicinity. *OLD ALBANY SCHOOL-HOUSE,* 2 mi. N of Sabetha, (4-13-72) PH0077976 HABS.

neosho county

Chanute vicinity. *AUSTIN BRIDGE,* SE of Chanute at Neosho River, (9-15-77)

ness county

Beeler vicinity. *CARVER, GEORGE WASHINGTON, HOMESTEAD SITE,* 1.5 mi. S of Beeler, (11-23-77)
 Ness City. *NESS COUNTY BANK,* Main St. and Pennsylvania Ave., (2-23-72) PH0077984

osage county

Melvorn vicinity. *COW-KILLER ARCHEOLOGICAL SITE,* W of Melvorn, (6-24-75)

osborne county

Osborne vicinity. *GEODETIC CENTER OF THE U.S.,* 17 mi. SE of Osborne off U.S. 281 on Meade's Ranch, (10-9-73) PH0077992

ottawa county

Minneapolis vicinity. *MINNEAPOLIS ARCHEOLOGICAL SITE,* (6-2-72) PH0078000

pawnee county

Larned vicinity. *FORT LARNED NATIONAL HISTORIC SITE,* 6 mi. W of Larned on U.S. 156, (10-15-66)
 Larned vicinity. *LEWIS SITE,* SW of Larned off U.S. 56, (5-3-76)

pottawatomie county

Belvue vicinity. *VERMILLION CREEK CROSSING, OREGON TRAIL,* NW of Belvue, (3-10-75)
 Olsburg. *COFFEY SITE,* N of Olsburg, (4-11-77)
 Onaga vicinity. *VERMILLION CREEK ARCHEOLOGICAL DISTRICT,* Vermillion River and drainage pattern from Onaga S to its confluence with the Kansas River, (3-10-75)
 St. Mary's vicinity. *POTTAWATOMIE INDIAN PAY STATION,* E of city limits on Mis-

sion St., near St. Mary's College campus, (4-13-72) PH0078026
 Wamego. *OLD DUTCH MILL (SCHONHOFF MILL),* Wamego City Park, (1-8-73) PH0078018

pratt county

Pratt vicinity. *PRATT ARCHEOLOGICAL SITE,* W of Pratt, (4-13-72) PH0078042

republic county

Republic vicinity. *PAWNEE INDIAN VIL-LAGE SITE,* On KS 266 and the Republican River, (5-14-71) PH0078051

rice county

Geneseo vicinity. *TOBIAS-THOMPSON COMPLEX,* 4 mi. SE of Geneseo, (10-15-66) NHL.
 Lyons vicinity. *MALONE ARCHEOLOGICAL SITE,* (6-26-72) PH0078077
 Saxman vicinity. *SAXMAN SITE,* S of Saxman, (5-3-76)
 Sterling. *COOPER HALL (COOPER MEMORIAL COLLEGE),* N. Broadway Ave., (5-3-74) PH0078069

riley county

Manhattan. *GOODNOW HOUSE,* 2301 Claflin Rd., (2-24-71) PH0078085 g.
 Manhattan. *ULRICH, ROBERT, HOUSE,* 121 N. 8th St., (9-20-78)

rush county

La Crosse. *RUSH COUNTY COURTHOUSE,* 715 Elm St., (4-13-72) PH0078093

russell county

Lucas. *GARDEN OF EDEN,* 2nd and Kansas Ave., (4-28-77)

saline county

Brookville. *BROOKVILLE HOTEL (CENTRAL HOTEL),* Perry St., (1-7-72) PH0078115
 Salina. *PRESCOTT, JOHN H., HOUSE,* 211 W. Prescott Ave., (5-17-76)
 Salina. *SCHWARTZ, A. J., HOUSE,* 636 E. Iron St., (4-13-73) PH0078107

scott county

Scott City vicinity. *EL CUARTELEJO,* 12 mi. N of Scott City, Scott County State Park, (10-15-66) PH0097721 NHL.

sedgwick county

Whichita. *MCCORMICK SCHOOL,* 855 S. Martinson, (8-30-78)
 Whichita. *ALLEN, HENRY J., HOUSE (ARTHUR W. KINCADE HOUSE),* 255 N. Roosevelt St., (3-7-73) PH0078158
 Whichita. *ARKANSAS VALLEY LODGE NO. 21, PRINCE HALL MASONS,* 615 N. Main St., (8-24-77)
 Whichita. *CAMPBELL, B. H., HOUSE,* 1155 N. River Blvd., (4-13-73) PH0078131
 Whichita. *CAREY HOUSE (EATON HOTEL),* 525 E. Douglas Ave., (4-13-72) PH0078140
 Whichita. *HILLSIDE COTTAGE,* 303 Circle Dr., (11-21-76)
 Whichita. *LONG, CHESTER I., HOUSE,* 3401 E. 2nd St., (7-10-78)
 Whichita. *OLD SEDGWICK COUNTY COURTHOUSE,* 504 N. Main St., (5-14-71) PH0078166
 Whichita. *ROCK ISLAND DEPOT,* 729 E. Douglas St., (4-23-73) PH0078174
 Whichita. *SCOTTISH RITE TEMPLE (YMCA BUILDING),* NW corner of 1st St. at Topeka, (5-5-72) PH0078182
 Whichita. *UNIVERSITY HALL, FRIENDS UNIVERSITY,* 2100 University Ave., (2-24-71) PH0078191 g.

Whichita. *WICHITA CITY HALL,* 204 S. Main St., (5-14-71) PH0078204 g.

shawnee county

Dover. *SAGE INN,* 57th St. and Douglas Rd., (10-8-76)
 Topeka. *CENTRAL NATIONAL BANK,* 701-703 Kansas Ave., (7-19-76)
 Topeka. *COLUMBIAN BUILDING,* 112-114 W. 6th St., (9-5-75)
 Topeka. *CRAWFORD BUILDING,* 501 Jackson St., (8-22-75)
 Topeka. *CURTIS, CHARLES, HOUSE,* 1101 Topeka Ave., (1-25-73) PH0078212
 Topeka. *DAVIES BUILDING,* 725-727 Kansas Ave., (9-15-77)
 Topeka. *HICKS BLOCK,* 600 W. 6th Ave., (11-9-77)
 Topeka. *KANSAS STATE CAPITOL,* Bound by 8th and 10th Aves. and Jackson and Harrison Sts., (9-3-71) PH0078255
 Topeka. *MEMORIAL BUILDING,* 120 W. 10th Ave., (7-17-75)
 Topeka. *MENNINGER CLINIC BUILDING,* 3617 W. 6th Ave., (2-13-75)
 Topeka. *POTTAWATOMIE BAPTIST MIS-SION BUILDING AND SITE,* Off W. 6th St., 0.5 mi. W of Wanamaker Rd., (2-28-73) g.
 Topeka. *ST. JOSEPH'S CATHOLIC CHURCH,* 235 Van Buren St., (2-24-71) PH0078247
 Topeka. *THACHER BUILDING,* 110 E. 8th St., (3-31-75)
 Topeka. *WARD-MEADE HOUSE,* 124 N. Fillmore, (11-12-75)

smith county

Smith Center vicinity. *"HOME ON THE RANGE" CABIN,* 11 mi. NW of Smith Center off KS 8, (3-26-73) PH0055735

stafford county

Stafford vicinity. *COMANCHE ARCHEOLOGICAL SITE,* NE of Stafford, (9-18-78)

sumner county

Argonia. *SALTER HOUSE,* 220 W. Garfield St., (9-3-71) PH0055751
 Caldwell vicinity. *BURESH ARCHEOLOGICAL SITE,* NW of Caldwell on SR 299, (5-14-71) PH0055743

thomas county

Colby. *THOMAS COUNTY COURTHOUSE,* 300 N. Court, (11-21-76)

wabaunsee county

Wabaunsee. *BEECHER BIBLE AND RIFLE CHURCH,* SE corner of Chapel and Elm Sts., (2-24-71) PH0055760 HABS.

wallace county

Wallace. *POND CREEK STATION,* E of Wallace on U.S. 40, (2-23-72) PH0055778
 Weskan vicinity. *GOOSE CREEK TIPI RING SITE,* N of Weskan, (11-21-78)

washington county

Hanover vicinity. *HOLLENBERG PONY EXPRESS STATION (COTTONWOOD PONY EXPRESS STATION),* 1.5 mi E of Hanover, (10-15-66) PH0055786 NHL.

wilson county

Neodesha. *NORMAN NO. 1 OIL WELL SITE,* E. Mill St., (8-28-74) PH0055794 NHL.

wyandotte county

Kansas. *WHITEFEATHER SPRING,* 3818 Ruby Ave., (8-27-75)

Kansas City. *HURON CEMETERY*, On Minnesota Ave., between 6th and 7th Sts., (9-3-71) PH0055816

Kansas City. *ROSEDALE WORLD WAR I MEMORIAL ARCH*, Mt. Marty Park, near Booth and Drexel Sts., (8-2-77)

Kansas City. *SAUER CASTLE*, 945 Shawnee Dr., (8-2-77)

Kansas City. *ST. AUGUSTINE HALL (MATHER HALL)*, 3301 Parallel Ave., (2-24-71) PH0055824

Kansas City. *TROWBRIDGE ARCHEOLOGICAL SITE*, Between 61st and 63rd St., N of May Lane and Leavenworth St., (2-24-71) PH0055832

Kansas City. *WESTHEIGHT MANOR DISTRICT*, Bounded roughly by 18th and 24th Sts., Oakland and State Aves., (3-26-75)

Muncie. *GRINTER PLACE*, 1420 S. 78th St., (1-25-71) PH0055808 G.

KENTUCKY

adair county

Columbia. *ADAIR COUNTY COURTHOUSE*, 500 Public Sq., (8-27-74) PH0005380

Columbia. *FIELD, JOHN, HOUSE*, 111 E. Fortune St., (2-8-78)

Columbia. *TRABUE, DANIEL, HOUSE*, 299 Jamestown St., (12-16-74) PH0044130

Columbia vicinity. *ARCHEOLOGICAL SITE 15 AD 33*, N of Columbia, (12-8-78)

Columbia vicinity. *ARCHEOLOGICAL SITE 15 AD 54*, N of Columbia, (11-16-78)

Columbia vicinity. *ZION MEETINGHOUSE AND SCHOOL*, SE of Columbia on KY 55, (5-13-76)

Glens Fork vicinity. *ARCHEOLOGICAL SITE 15 AD 36*, W of Glens Fork, (11-16-78)

anderson county

Lawrenceburg. *KAVANAUGH ACADEMY*, 241 E. Woodford St., (9-19-73) PH0024112

Lawrenceburg vicinity. *CROSSFIELD, R. H., HOUSE*, SW of Lawrenceburg off Anderson City Rd., (6-11-75) PH0133701

Lawrenceburg vicinity. *MCBRAYER-CLARK HOUSE*, N of Lawrenceburg on KY 326, (9-19-73) PH0024121

Lawrenceburg vicinity. *OLD WASH PLACE*, 9 mi. W of Lawrenceburg at jct. of U.S. 62 and KY 53, (6-11-75) PH0113352 G.

ballard county

Lovellsville vicinity. *LOVELACE, ANDREW JR., HOUSE*, W of Lovellsville off U.S. 62, (1-3-78)

barren county

Glasgow. *FORT WILLIAMS (FORT HOBSON)*, Between Glasgow Municipal Cemetery and U.S. 31E Bypass, (6-10-75) PH0122955 G.

bath county

Owingsville. *OWINGS, COL. THOMAS DEYE, HOUSE*, Main St. and Courthouse Sq., (1-9-78)

Owingsville. *OWINGSVILLE COMMERCIAL DISTRICT AND COURTHOUSE SQUARE*, Main and Court Sts., (11-20-78)

Owingsville vicinity. *BOURBON IRON WORKS (SLATE FURNACE)*, 2.6 mi. S of Owingsville on KY 36, (9-1-76)

bell county

Middlesboro vicinity. *CUMBERLAND GAP NATIONAL HISTORICAL PARK*, Along U.S. 58, (10-15-66) PH0290351 (also in Claiborne County, TN, and Lee County, VA)

boone county

Burlington. *CHAMBERS, ROBERT, HOUSE*, 301 E. Bend Rd., (10-10-75) PH0235199

Burlington vicinity. *PIATT'S LANDING*, S of Burlington of KY 338, (7-18-74) PH0024139

Francisville vicinity. *MOORE, JOHN, HOUSE*, 6 mi. (9.6 km) NW of Francisville, (3-29-78)

Union. *BIG BONE LICK STATE PARK*, Rte. 1, (3-11-71) PH0097349

bourbon county

Millersburg. *MCKEE-VIMONT ROW HOUSES*, Main St., (9-9-75)

Millersburg vicinity. *COLVILLE COVERED BRIDGE*, 4 mi. NW of Millersburg over Hinkston Creek, (12-30-74) PH0085073

Paris. *ALLEN-ALEXANDER HOUSE (ALBEMARLE)*, Off U.S. 68 near jct. with U.S. 460, (7-24-75) PH0159514

Paris. *BOURBON COUNTY COURTHOUSE*, Courthouse Sq., (12-31-74) PH0064912 G.

Paris. *DUNCAN TAVERN*, 323 High St., (4-11-73) PH0024147

Paris. *EADES TAVERN (ROBERT TRIMBLE HOUSE)*, 421 High St., (10-2-73) PH0003913

Paris. *PARIS CEMETERY GATEHOUSE*, U.S. 68, (11-24-78)

Paris. *PARIS RAILROAD DEPOT*, Between 10th St. and Winchester Pike, (4-11-73) PH0024155

Paris vicinity. *AIRY CASTLE (G. W. BOWEN HOUSE)*, 8 mi. NE of Paris on LaRue Rd., (11-7-76)

Paris vicinity. *ESCONDIDA*, S of Paris on SR 4, (2-8-78)

Paris vicinity. *GRANGE, THE*, 4 mi. N of Paris on U.S. 68, (4-11-73) PH0024163

Paris vicinity. *KISER STATION*, N of Paris on Peacock Rd., (12-12-77)

Paris vicinity. *LOUDOUN HALL*, S of Paris off KY 956, (8-2-78)

Paris vicinity. *WRIGHT, CAPT. JAMES, HOUSE AND CABIN*, 1 mi. SW of Paris on U.S. 27/68, (10-8-76)

boyd county

Ashland. *FIRST PRESBYTERIAN CHURCH*, 1600 Winchester Ave., (6-19-73) PH0003948

Ashland. *INDIAN MOUNDS IN CENTRAL PARK*, Central Park, Carter Ave., (1-21-74) PH0003956

Ashland. *PARAMOUNT THEATRE*, 1304 Winchester Ave., (6-30-75) PH0143871 G.

Catlettsburg. *CATLETT HOUSE (BEECHMOOR)*, 25th and Walnut Sts., (5-25-73) PH0003921

Catlettsburg. *CATLETTSBURG NATIONAL BANK*, 110 26th St., (5-25-73) PH0003930

Catlettsburg. *FIRST UNITED METHODIST CHURCH*, 2712 Louisa St., (11-19-74) PH0034100

Catlettsburg vicinity. *STONE SERPENT MOUND*, (1-21-74) PH0003964

boyle county

Danville. *BOYLE COUNTY COURTHOUSE*, Main and 4th Sts., (4-11-73) PH0003972

Danville. *CONSTITUTION SQUARE HISTORIC DISTRICT*, Bounded by Main and Walnut Sts., 1st and 2nd Sts., (4-2-76)

Danville. *JACOBS HALL, KENTUCKY SCHOOL FOR THE DEAF*, S. 3rd St., (10-15-66) PH0017868 NHL

Danville. *MCCLURE-BARBEE HOUSE*, 304 S. 4th St., (3-7-73) PH0013978

Danville. *MCDOWELL, DR. EPHRAIM, HOUSE*, 125-127 S. 2nd St., (10-15-66) NHL; HABS.

Danville. *OLD CENTRE, CENTRE COLLEGE*, W. Walnut St., Centre College campus, (8-25-72) PH0013986

Danville. *TODD-MONTGOMERY HOUSES*, 229, 243, 251, and 305 N. 3rd St., (3-26-76)

Danville. *TRINITY EPISCOPAL CHURCH*, 320 W. Main St., (9-15-77)

Danville and vicinity. *THREE GOTHIC VILLAS*, NW of Danville off U.S. 127, 525 Maple Ave., and S of Danville off KY 35, (7-20-77)

Danville vicinity. *CAMBUS-KENNETH*, 3 mi. NW of Danville off U.S. 127, (11-17-77)

Danville vicinity. *HARLAN-BRUCE HOUSE*, 5 mi. (8 km) E of Danville off KY 52, (11-14-78)

Danville vicinity. *HARLAN'S STATION SITE*, 5 mi. W of Danville on Salt River Rd., (10-21-76)

Danville vicinity. *WAVELAND (WILLIS GREEN HOUSE)*, 0.5 mi. S of Danville, (5-6-76)

Perryville. *PERRYVILLE HISTORIC DISTRICT*, (10-25-73) PH0013994 G.

Perryville vicinity. *BOTTOM, H. P., HOUSE*, NW of Perryville on Old Mackville Rd., (1-1-76)

Perryville vicinity. *CRAWFORD HOUSE (BRAGG'S CONFEDERATE HEADQUARTERS)*, NE of Perryville off U.S. 68, (1-1-76)

Perryville vicinity. *PERRYVILLE BATTLEFIELD*, W of Perryville on U.S. 150, (10-15-66) PH0097365 NHL

bracken county

Augusta. *WATER STREET (RIVER SIDE DRIVE) HISTORIC DISTRICT*, River Side Dr. from property E of Frankfort St. W to include property W of Ferry St., (9-24-75) PH0229091

Augusta vicinity. *WINE CELLAR*, S of Augusta on KY 1839, (12-30-74) PH0044016

Brooksville vicinity. *WALCOTT COVERED BRIDGE*, 3.5 mi. N of Brooksville on SR 1159 over Locust Creek, (6-10-75) PH0150584

breckinridge county

Addison vicinity. *HOLT, JOSEPH, HOUSE AND CHAPEL*, SW of Addison on KY 144, (7-12-76)

Falls of Rough. *FALLS OF ROUGH HISTORIC DISTRICT*, KY 110, (1-31-78)

Holt vicinity. *HOLT BOTTOMS ARCHEOLOGICAL DISTRICT*, S of Holt, (11-16-78)

bullitt county

Shepherdsville vicinity. *ASHWORTH ROCK SHELTERS SITE*, N of Shepherdsville off U.S. 65, (9-11-75)

caldwell county

Princeton. *ADSMORE*, 304 N. Jefferson St., (10-25-73) PH0024171

Princeton. *FLOURNOY-HENRY HOUSE*, 221 E. Main St., (7-19-76)

calloway county

Murray. *DIUGUID, EDWIN S., HOUSE*, 601 W. Main St., (5-17-76)

Murray. *MURRAY STATE UNIVERSITY HISTORIC BUILDINGS*, 15th, 16th, and Main Sts., (8-3-78)

Murray. *OLD NORMAL SCHOOL BUILDING (ADMINISTRATION BUILDING)*, Murray State University campus, (6-11-75)

Murray vicinity. *SECLUSAVAL (HAMLIN HOUSE)*, 8 mi. E of Murray on KY 614, (6-10-75)

New Concord vicinity. **FORT HEIMAN SITE**, 1.6 mi. SE of New Concord off Fort Heiman Rd., (12-12-76)

campbell county

Bellevue. **SACRED HEART CHURCH**, 337 Taylor Ave., (8-13-74) PH0005371 G.

Newport. **BELLEVUE (GEN. JAMES TAYLOR HOUSE)**, 335 E. 3rd St., (4-22-76)

Newport. **JONES, THOMAS AND MARY, HOUSE (MOUNT ST. MARTIN)**, 15th and Monmouth Sts., (1-17-76)

Newport. **SOUTHGATE-PARKER-MADDUX HOUSE**, 24 E. 3rd St., (8-29-77)

carlisle county

Arlington. **NEVILLE-PATTERSON-LAMKIN HOUSE**, KY 80, (6-16-76)

Bardwell. **ILLINOIS CENTRAL RAILROAD STATION AND FREIGHT DEPOT**, Front St., (7-19-76)

carroll county

Carrollton. **BUTLER, GEN. WILLIAM O., HOUSE**, Highland Ave., (5-28-76)

Carrollton. **MASTERSON, RICHARD, HOUSE**, E of jet. of U.S. 227 and U.S. 42, (7-1-76)

Carrollton. **TURPIN HOUSE**, Butler State Park off 11th St., (12-2-77)

Carrollton vicinity. **HUNTER'S BOTTOM HISTORIC DISTRICT**, W of Carrollton, (8-11-76) (also in Trimble County)

Ghent vicinity. **GRASS HILLS (SANDERS FARM)**, 5 mi. SE of Ghent on KY 47 at 171, (8-22-75)

carter county

Grayson vicinity. **KITCHEN, VAN, HOUSE**, S of Grayson off KY 7, (5-2-74) PH0024180 HABS.

casey county

Liberty. **CASEY COUNTY COURTHOUSE**, Courthouse Sq., (8-29-77)

christian county

Hopkinsville. **HOPKINSVILLE L & N RAILROAD DEPOT**, 425 E. 9th St., (8-1-75)

Hopkinsville vicinity. **CHURCH HILL GRANGE HALL**, 5.5 mi. SE of Hopkinsville on Cox Mill Rd. (KY 695), (8-28-75)

Oak Grove vicinity. **CEDAR GROVE**, E of Oak Grove off KY 115, (11-17-77)

clark county

Winchester. **BROWN-PROCTORIA HOTEL**, Main St. and Lexington Ave., (7-29-77)

Winchester. **CLARK COUNTY COURTHOUSE**, Main St., (8-7-74) PH0005398

Winchester. **CLARK, GOV. JAMES A., MANSION (HOLLY ROOD)**, Burns Ave. and Belmont St., (6-13-74) G.

Winchester vicinity. **MOUND HILL ARCHEOLOGICAL SITE**, NE of Winchester, (8-25-78)

Winchester vicinity. **PROVIDENCE BAPTIST CHURCH**, 6 mi. SW of Winchester off KY 627, (5-13-76)

Winchester vicinity. **SPRINGHILL**, N of Winchester on Colby Rd., (2-17-78)

Winchester vicinity. **VINEWOOD**, 4 mi. NE of Winchester on U.S. 60, (8-12-77)

Winchester vicinity. **PROVIDENCE BAPTIST CHURCH**, 6 mi. SW of Winchester off KY 627, (5-13-76)

daviess county

Maceo vicinity. **ARCHEOLOGICAL SITE**, 15 Da 39, W of Maceo, (12-22-78)

Owensboro. **GRIMES, FELIX, HOUSE**, 1301 Leitchfield Rd., (6-18-75)

Owensboro. **HAPHAZARD (MASON-TRIPLETT-BELL HOUSE)**, Pleasant Valley Rd., (8-22-75)

Owensboro. **SMITH, MAJ. HAMPDEN, HOUSE**, 909 Frederica St., (9-28-76)

Owensboro. **TRINITY EPISCOPAL CHURCH**, 403 W. 5th St., (4-10-72) PH0024201

edmonson county

Mammoth Cave. **HERCULES AND COACH NO. 2**, Off KY 70 in Mammoth Cave National Park, (10-10-75)

Park City vicinity. **MILL HOLE FARM**, W of Park City off U.S. 31W, (5-22-78)

estill county

Fitchburg. **RED RIVER IRON FURNACE**, KY 975, in Daniel Boone National Forest, (5-17-74) PH0024228

Irvine vicinity. **COTTAGE IRON FURNACE**, 7 mi. NE of Irvine in Daniel Boone National Forest, (9-20-73) PH0024210

fayette county

Lexington. **ASHLAND (HENRY CLAY HOUSE)**, 2 mi. SE of Lexington on Richmond Rd., (10-15-66) PH0042641 NHL.

Lexington. **BARTON, ABRAHAM, HOUSE**, 200 N. Upper St., (8-26-77)

Lexington. **BELL PLACE**, Sayre Ave., (2-17-78)

Lexington. **BOTHERUM (MADISON C. JOHNSON HOUSE)**, 341 Madison Pl., (3-7-73) PH0024244 HABS.

Lexington. **BRAND-BARROW HOUSE**, 203 E. 4th St., (8-11-76)

Lexington. **CHRIST CHURCH EPISCOPAL**, Church and Market Sts., (10-21-76)

Lexington. **CLAY, HENRY, LAW OFFICE**, 176 N. Mill St., (3-11-71) PH0003981

Lexington. **ELLEY VILLA (AYLESFORD)**, 320 Linden Walk, (1-9-78)

Lexington. **ELSMERE PARK HISTORIC DISTRICT**, Off N. Broadway, between W. 6th and 7th Sts., (4-26-76)

Lexington. **EPISCOPAL BURYING GROUND AND CHAPEL**, 251 E. 3rd St., (6-24-76)

Lexington. **FIRST PRESBYTERIAN CHURCH**, 174 N. Mill St., (12-30-74) PH0035122 G.

Lexington. **FLORAL HALL**, 847 S. Broadway, (8-29-77)

Lexington. **GRATZ PARK HISTORIC DISTRICT**, Bounded by 2nd and 3rd Sts., the Byway, and Bark Alley, (3-14-73) PH0003999 G.

Lexington. **HALL, AUGUSTUS, HOUSE**, 165 Barr St., (7-12-78)

Lexington. **HATHAWAY HOUSES**, 760-766 Pine St., (11-2-78)

Lexington. **HIGGINS BLOCK**, 145-151 W. Main St., (8-12-77)

Lexington. **HIGHLAND HALL**, 6208 Richmond Rd., (12-16-77)

Lexington. **JANUARY, THOMAS, HOUSE**, 437 W. 2nd St., (12-27-74) PH0073385

Lexington. **KENNEDY, MATTHEW, HOUSE**, 216 N. Limestone St., (6-19-73) PH0004006 G.

Lexington. **LEMON, JAMES, HOUSES**, 329-331 S. Mill St., (11-21-74) PH0034568

Lexington. **LEXINGTON CEMETERY AND HENRY CLAY MONUMENT**, 833 W. Main St., (7-12-76)

Lexington. **LINCOLN, MARY TODD, HOUSE**, 574 W. Main St., (8-12-71) PH0004014

Lexington. **LOUDOUN HOUSE**, Corner of Bryan Ave. and Castlewood Dr., (2-6-73) PH0004022 G.

Lexington. **MCADAMS AND MORFORD BUILDING**, 200-210 W. Main St., (10-25-73) PH0004031 G.

Lexington. **MCCONNELL SPRINGS**, Old Frankfort Pike, (1-17-76)

Lexington. **MCCRACKEN-WILGUS HOUSE**, 327 Wilgus St., (12-22-78)

Lexington. **MCGARVEY, DR. JOHN, HOUSE**, 362 S. Mill St., (5-15-74) PH0014001

Lexington. **MCPHEETERS, CHARLES, HOUSE**, 352 S. Mill St., (5-15-74) PH0014010

Lexington. **MONSIEUR GIRON'S CONFECTIONARY**, 125 N. Mill St., (12-27-74) PH0076848

Lexington. **MOORE-REDD-FRAZER HOUSE (MALVERN HILL)**, Georgetown Pike, (10-21-76)

Lexington. **MORTON, WILL, TAVERN STAND**, 137 S. Limestone St., (1-3-78)

Lexington. **MORTON, WILLIAM, HOUSE**, 518 Limestone St., (6-10-75)

Lexington. **OLD MORRISON, TRANSYLVANIA COLLEGE**, W. 3rd St. between Upper St. and Broadway, (10-15-66) PH0014028 NHL; HABS.

Lexington. **OPERA HOUSE AND YATES BOOKSHOP BUILDING**, 141 and 145 N. Broadway, (6-11-75)

Lexington. **POINDEXTER, WILLIAM, HOUSE**, 359 S. Mill St., (5-15-74) PH0014036

Lexington. **RIDGELY HOUSE**, 190 Market St., (5-7-73) PH0014044

Lexington. **ROSE HILL**, 461 N. Limestone St., (12-30-74) PH0073288 G.

Lexington. **SCOTT AND WILSON HOUSES DISTRICT**, 324, 328, 330, 336 S. Mill St., (12-31-74) PH0064904

Lexington. **SOUTH HILL HISTORIC DISTRICT**, Roughly bounded by S. Broadway, W. High, S. Limestone, and Pine Sts., (6-13-78)

Lexington. **SPRING HILL FARM**, 1401 Old Frankfort Pike, (2-17-78)

Lexington. **TROTTER'S WAREHOUSE**, 122-124 S. Mill St., (6-18-76)

Lexington. **VICTORIAN COMMERCIAL BLOCK**, Bounded by Broadway, Main, Short, and Spring Sts., (7-21-78)

Lexington. **WATT, HENRY, HOUSE**, 703 W. High St., (12-16-77)

Lexington. **WESTERN SUBURB HISTORIC DISTRICT**, Irregular pattern along W. Short St. from Saunter to KY 922, (6-18-76)

Lexington. **WOODSTOCK**, Todds Rd., (5-12-75) PH0097438

Lexington. **WORLEY, ALLEN, AND FOUSHEE HOUSES**, 355, 361, and 367 S. Broadway, (1-20-76)

Lexington vicinity. **CAVE SPRING**, SE of Lexington off US 25/421, (12-22-78)

Lexington vicinity. **DELTA**, S of Lexington at 2450 Armstrong Mill Rd., (8-10-78)

Lexington vicinity. **ELAM MOUND ARCHEOLOGICAL SITE**, N of Lexington, (10-10-75)

Lexington vicinity. **FAIRLAWN (GREENTREE)**, 6 mi. NE of Lexington on U.S. 68, (10-14-76)

Lexington vicinity. **HELM PLACE (CEDAR HALL)**, SW of Lexington on Bowman Mill Rd., (8-3-78)

Lexington vicinity. **HURRICANE HALL (QUARLES-THOMSON HOUSE)**, N of Lexington off U.S. 25, (4-22-76)

Lexington vicinity. **LEMON HILL**, E of Lexington off U.S. 60, (11-20-78)

Lexington vicinity. **LEWIS MANOR**, NW of Lexington on Viley Rd., (4-26-76)

Lexington vicinity. **MT. HOREB EARTHWORKS, UNIT A**, N of Lexington, (10-10-75)

Lexington vicinity. **SHADY SIDE**, 4 mi. E of Lexington on U.S. 68, (11-7-76)

Lexington vicinity. **SHELBY FAMILY HOUSES**, SE of Lexington on Richmond Rd., Shelby Lane, and Jacks Creek Pike, (11-17-78)

Lexington vicinity. **WALNUT HILL PRESBYTERIAN CHURCH**, E of Lexington off U.S. 25/421, (5-7-73) PH0014052

Lexington vicinity. **WAVELAND (JOSEPH BRYAN HOUSE)**, 5 mi. S of Lexington off U.S. 27, (8-12-71) PH0014061

Lexington vicinity. **WOODLAND (HART-FEATHERSTON HOUSE)**, 1 mi. E of Lexington on Squires Rd. off U.S. 421, (8-28-75) PH0221457

fleming county

Elizaville. **ELIZAVILLE PRESBYTERIAN CHURCH**, KY 32, (6-17-77)

Elizaville vicinity. **SOUSLEY, FRANKLIN R., BIRTHPLACE**, 4 mi. SW of Elizaville on KY 170, (12-31-74) PH0035157

Flemingsburg. **FIRST PRESBYTERIAN CHURCH**, W. Main and W. Water Sts., (8-12-77)

Flemingsburg vicinity. **RINGOS MILL COVERED BRIDGE**, 13.7 mi. S of Flemingsburg on KY 158, (3-26-76)

Goddard. **GODDARD BRIDGE**, Maddox Rd. at KY 32, (8-22-75)

Hillsboro vicinity. **HILLSBORO COVERED BRIDGE**, S of Hillsboro on KY 111, (3-26-76)

Sherburne. **SHERBURNE COVERED SUSPENSION BRIDGE**, KY 11 at Licking River, (3-26-76)

floyd county

Prestonsburg. **GARFIELD PLACE, THE**, 2nd Ave., (12-4-74) PH0043958

franklin county

Frankfort. **CORNER IN CELEBRITIES HISTORIC DISTRICT**, (3-11-71) PH0024261 HABS; G.

Frankfort. **FRANKFORT BARRACKS DISTRICT**, Bounded by New, Shelby, and Coke Sts., and Woodland Ave., (11-20-75) PH0280305

Frankfort. **FRANKFORT CEMETERY AND CHAPEL**, 215 E. Main St., (7-12-74) PH0004049

Frankfort. **GLEN WILLIS**, Leestown Pike, (6-13-72) PH0004057 G.

Frankfort. **JACKSON HALL, KENTUCKY STATE UNIVERSITY**, E. Main St., (4-11-73) PH0004065

Frankfort. **KENTUCKY GOVERNOR'S MANSION**, E lawn of the Capitol at end of Capital Ave., (2-1-72) PH0004073

Frankfort. **KENTUCKY STATE ARSENAL**, Main St. at Capital Ave., (4-11-73) PH0004081

Frankfort. **KENTUCKY STATE CAPITOL**, Capitol grounds at end of Capital Ave., (4-13-73) PH0004103

Frankfort. **LIBERTY HALL**, 218 Wilkinson St., (11-11-71) PH0004090 NHL; HABS.

Frankfort. **MOREHEAD, GOV. CHARLES S., HOUSE**, 217 Shelby St., (12-30-74) PH0062847

Frankfort. **OLD GOVERNOR'S MANSION**, 420 High St., (3-11-71) PH0004111

Frankfort. **OLD STATEHOUSE**, On Broadway, bounded by Madison, Clinton, and

Lewis Sts., (3-11-71) PH0004120 NHL; HABS; G.

Frankfort. **OLD U.S. COURTHOUSE AND POST OFFICE**, 305 Wapping St., (7-3-74) PH0024236

Frankfort. **ZEIGLER, REV. JESSE R., HOUSE**, 509 Shelby St., (5-3-76) HABS.

Frankfort vicinity. **ARCHEOLOGICAL SITE**, 15 Fr 34, N of Frankfort, (2-17-78)

Frankfort vicinity. **BLANTON-CRUTCHER FARM**, 5 mi. SE of Frankfort off U.S. 60, (10-29-75) PH0280275

Frankfort vicinity. **DILLS SITE (SITE 15 FR 302 A)**, NW of Frankfort, (3-21-78)

Frankfort vicinity. **GILTNER-HOLT HOUSE**, 5 mi. (8 km) N of Frankfort, (5-5-78)

Frankfort vicinity. **RISK BROTHERS SITE (15 FR 49)**, E of Frankfort, (11-21-78)

Frankfort vicinity. **SCOTLAND (SCOTT-MASON-TAYLOR HOUSE)**, 5 mi. E of Frankfort on Versailles Rd., (12-12-76)

Frankfort vicinity. **STEWART HOME SCHOOL (KENTUCKY MILITARY INSTITUTE)**, 5.5 mi. S of Frankfort on U.S. 127, (6-3-76)

Frankfort vicinity. **TRUMBO, ANDREW, LOG HOUSE**, E of Frankfort on Glens Creek Rd., (11-17-77)

Frankfort vicinity. **VALLEY FARM RUINS (MARSHALL-SMITH-SCOTT PLACE)**, E of Frankfort, (7-24-75) PH0159506

Harvieland vicinity. **ARCHEOLOGICAL SITE**, 15 Fr 52, NE of Harvieland, (2-14-78)

Harvieland vicinity. **ARCHEOLOGICAL SITE 16 FR 26**, E of Harvieland, (3-31-78)

Harvieland vicinity. **PENN-MARSHALL STONE HOUSE**, E of Harvieland on Stoney Creek Rd. at Kentucky River, (6-5-75) PH0113395

Jett vicinity. **HEARN, ANDREW, LOG HOUSE AND FARM**, 3 mi. SW of Jett on Hanley Lane, (8-11-76)

Polsgrove vicinity. **HUTCHERSON SITE (SITE 15 FR 7)**, S of Polsgrove, (3-21-78)

Switzer. **SWITZER COVERED BRIDGE**, Off Rocky Branch Rd., over North Elkhorn Creek, (9-6-74)

fulton county

Fulton vicinity. **WHITESELL, JESSE, HOUSE**, W of Fulton on KY 116, (8-29-77)

Hickman. **FULTON COUNTY COURTHOUSE**, Off KY 94, (4-22-76)

gallatin county

Warsaw. **MONTZ, DR. LUCY DUPUY, HOUSE**, 200 W. High St., (3-30-78)

garrard county

Lancaster. **BOYLE-ROBERTSON-LETCHER HOUSE**, 106 W. Maple St., (4-14-75)

Lancaster. **BRADLEY, GOV. WILLIAM O., HOUSE**, Lexington St., (11-5-74) PH0029068

Lancaster vicinity. **CAMP DICK ROBINSON HEADQUARTERS**, 7 mi. NW of Lancaster on U.S. 27, (12-12-76)

Lancaster vicinity. **FLOYD, JOHN, HOUSE**, NW of Lancaster on Burdett's Knob Rd. off U.S. 27, (8-28-75) PH0221449

Lancaster vicinity. **NATION, CARRY A., HOUSE**, W of Lancaster on Fisher Ford Rd., (12-16-77)

Lancaster vicinity. **OWSLEY, GOV. WILLIAM, HOUSE (PLEASANT RETREAT)**, 0.5 mi. S of Lancaster on U.S. 27, (5-6-75) PH0097446

graves county

Fulton vicinity. **MEACHAM MANOR**, 7 mi. E of Fulton off KY 116, (12-31-74) PH0099937

grayson county

Clarkson vicinity. **GRAYSON SPRINGS**, S of Clarkson, (12-6-78)

Leitchfield. **THOMAS, JACK, HOUSE**, 108 E. Main St., (4-21-76)

Leitchfield vicinity. **CEDARS, THE (BENJAMIN LONE ROGERS HOUSE)**, E of Leitchfield on KY 1214, (5-17-76)

green county

Greensburg. **GREENSBURG ACADEMY**, 101 2nd St., (12-12-76)

Greensburg. **OLD COURTHOUSE, THE**, Public Sq., (4-10-72) PH0024279 HABS.

greenup county

Greenup vicinity. **BENNETT'S MILL COVERED BRIDGE**, SR 2125 W of Greenup, (3-26-76)

Oldtown vicinity. **OLDTOWN COVERED BRIDGE**, S of Oldtown off KY 1, (3-26-76)

Wurtland vicinity. **MCCONNELL HOUSE, LAW OFFICE, AND SLAVE QUARTERS**, W of Wurtland on U.S. 23, (7-30-75) PH0200042

hancock county

Hawesville. **HANCOCK COUNTY COURTHOUSE**, Courthouse Sq., (6-18-75) PH0143308 G.

Hawesville. **IMMACULATE CONCEPTION CHURCH**, Water St., (6-18-75) PH0143316

Hawesville vicinity. **BEAUCHAMP, ROBERT C., HOUSE**, NW of Hawesville on U.S. 60, (7-6-76)

Lewisport vicinity. **PATE, SAMUEL, HOUSE**, E of Lewisport of KY 334, (12-21-78)

hardin county

Elizabethtown. **BROWN PUSEY HOUSE COMMUNITY CENTER**, 128 N. Maine St., (7-12-74) PH0024295

Elizabethtown. **FIRST BAPTIST CHURCH**, 112 W. Poplar St., (12-31-74) PH0080110

Elizabethtown vicinity. **HELM PLACE**, 1.5 mi. N of Elizabethtown on U.S. 31W, (11-9-76)

Elizabethtown vicinity. **LINCOLN HERITAGE HOUSE (HARDIN THOMAS HOUSE)**, N of Elizabethtown on Freeman Lake, (3-26-73) PH0024309

West Point. **YOUNG, JAMES, HOUSE AND INN**, 109 Elm St., (2-17-78)

harlan county

Bledsoe vicinity. **PINE MOUNTAIN SETTLEMENT SCHOOL**, E of Bledsoe on KY 510, (9-6-78)

harrison county

Berry vicinity. **STONE CASTLE**, W of Berry on Lafferty Pike, (12-12-78)

Cynthiana. **CHURCH OF THE ADVENT, EPISCOPAL**, 122 N. Walnut St., (12-22-78)

Cynthiana. **HARRISON COUNTY COURTHOUSE**, 100 Main St., (12-6-74) PH0073351

Cynthiana. **MONTICELLO**, Monticello Heights, (12-31-74) PH0111333

Cynthiana vicinity. **POPLAR HILL**, E of Cynthiana on KY 32/36, (11-7-76)

henderson county

Henderson. **BARRET HOUSE**, 204 S. Elm St., (1-5-78)

Henderson. **ST. PAUL'S EPISCOPAL CHURCH**, 338 Center St., (10-19-78)

henry county

New Castle. **HENRY COUNTY COURTHOUSE, JAIL, AND WARDEN'S HOUSE**, Courthouse Sq., (4-11-77)

New Castle. **SMITH, THOMAS, HOUSE**, 524 Cross Main St., (2-8-78)

New Castle vicinity. *RICKETTS, ROBERT, HOUSE*, N of New Castle off U.S. 421, (7-12-78)

hickman county

Clinton. *HICKMAN COUNTY COURTHOUSE*, Court Sq., (9-11-75) PH0229121

Clinton. *MARVIN COLLEGE BOYS DORMITORY (HOTEL JEWELL) AND PRESIDENT'S HOUSE*, 404 and 416 N. Washington St., (1-2-76)

Columbus. *COLUMBUS-BELMONT BATTLEFIELD STATE PARK*, On U.S. 80, (5-9-73) PH0024317

hopkins county

Dawson Springs. *HAMBY WELL BUILDING*, 120 S. Main St., (4-19-72) PH0024325

Madisonville. *LYON, CHITTENDEN P. JR., HOUSE*, 304 Union St., (10-18-76)

jefferson county

Anchorage. *CITIZENS NATIONAL LIFE INSURANCE BUILDING*, 100 Park Rd., (11-11-77)

Anchorage. *HITE-FOREE LOG HOUSE*, 12401 Lucas Lane, (7-30-76)

Eastwood. *LONG RUN BAPTIST CHURCH AND CEMETERY*, Long Run Rd., (8-6-75)

Harrods Creek vicinity. *WOLF PEN BRANCH MILL*, E of Harrods Creek on Wolf Pen Branch Rd., (1-5-78)

Louisville. *ADATH ISRAEL TEMPLE*, 834 S. 3rd St., (12-31-74) PH0052663

Louisville. *BAYLY-SCHROERING HOUSE*, 1012 S. 4th St., (11-14-78)

Louisville. *BROWN HOTEL BUILDING AND THEATER*, 675 River City Mall, (2-17-78)

Louisville. *BUTCHERTOWN HISTORIC DISTRICT*, Roughly bounded by Main, Hancock, Geiger, Quincy Sts., U.S. 42, S. Fort Beargrass Creek, and Baxter Ave., (8-11-76)

Louisville. *CALVARY EPISCOPAL CHURCH*, 821 S. 4th St., (1-18-78)

Louisville. *CATHEDRAL OF THE ASSUMPTION*, 443 S. 5th St., (9-21-77)

Louisville. *CENTRAL COLORED SCHOOL*, 542 W. Kentucky St., (9-13-76)

Louisville. *CHEROKEE TRIANGLE AREA RESIDENTIAL DISTRICT*, Roughly bounded by Bardstown Rd., Sherwood Rd., Broadway, E to jct. of Grinstead Dr. and Cherokee Pkwy., (6-30-76)

Louisville. *CHRIST CHURCH CATHEDRAL*, 421 S. 2nd St., (8-14-73) PH0014079

Louisville. *CHURCH OF THE MESSIAH (FIRST UNITARIAN CHURCH)*, 805 S. 4th St., (4-21-76)

Louisville. *CHURCHILL DOWNS*, 700 Central Ave., (11-15-78)

Louisville. *CLOVER HILL*, 2618 Dixie Hwy., (7-17-78)

Louisville. *COLLEGE STREET PRESBYTERIAN CHURCH*, 113 W. College St., (11-29-78)

Louisville. *CORNWALL AND BROWN HOUSES*, 957 S. 4th St., (7-19-78)

Louisville. *ECLIPSE WOOLEN MILL*, 1044 E. Chestnut St., (12-22-78)

Louisville. *FARMINGTON*, 3033 Bardstown Rd., (10-18-72) PH0014087 HABS; G.

Louisville. *FIFTH WARD SCHOOL*, 743 S. 5th St., (3-31-78)

Louisville. *HIKES FAMILY HOUSES*, 4118 Taylorsville Rd., 2806 Meadow Dr., 3026 Hikes Lane, (3-21-78)

Louisville. *HIKES-HUNSINGER HOUSE*, 2834 Hikes Lane, (10-10-75) PH0235237

Louisville. *HOWARD-GETTYS HOUSE*, 1226 Bates Court, (2-8-78)

Louisville. *JEFFERSON COUNTY COURTHOUSE*, 527 W. Jefferson St., (4-10-72) PH0014109

Louisville. *JEFFERSON COUNTY JAIL*, 514 W. Liberty St., (7-16-73) PH0014117

Louisville. *KAUFMAN-STRAUS BUILDING*, 427-437 S. 4th St., (2-14-78)

Louisville. *KNIGHTS OF PYTHIAS TEMPLE*, 928-932 W. Chestnut St., (11-29-78)

Louisville. *L & N STEAM LOCOMOTIVE NO. 152*, 1837 E. River Rd., (12-30-74) PH0085499 g.

Louisville. *LANDWARD HOUSE*, 1385-1387 S. 4th St., (9-20-73) PH0014125

Louisville. *LEVY BROTHERS BUILDING*, 235 W. Market St., (3-24-78)

Louisville. *LIMERICK HISTORIC DISTRICT*, roughly bounded by Breckinridge, Oak, 5th and 7th Sts., (9-13-78)

Louisville. *LITTLE LOOMHOUSES*, 328 Kenwood Hill Rd., (6-30-75) PH0143880

Louisville. *LOEW'S AND UNITED ARTISTS STATE THEATRE*, 625 S. 4th St., (3-28-78)

Louisville. *LOUISVILLE CITY HALL COMPLEX*, 601, 603, 617 W. Jefferson St., (9-1-76)

Louisville. *LOUISVILLE FREE PUBLIC LIBRARY, WESTERN COLORED BRANCH*, 604 S. 10th St., (12-6-75) PH0300152

Louisville. *LOUISVILLE TRUST BUILDING*, 208 S. 5th St., (4-18-77)

Louisville. *LOUISVILLE WAR MEMORIAL AUDITORIUM*, 970 S. 4th St., (12-27-77)

Louisville. *LOUISVILLE WATER COMPANY PUMPING STATION*, Zorn Ave., (11-11-71) PH0004146 NHL; HAER.

Louisville. *MUNICIPAL COLLEGE CAMPUS, SIMMONS UNIVERSITY*, 1018 S. 7th St., (11-21-76)

Louisville. *OLD LOUISVILLE RESIDENTIAL DISTRICT*, Irregular pattern roughly bounded by S. 7th St. on W, North-South Expwy. on E, Kentucky St. on N, and Avery St. on S, (2-7-75) PH0086606 g.

Louisville. *OLD PRESBYTERIAN THEOLOGICAL SEMINARY (JEFFERSON COMMUNITY COLLEGE)*, 109 E. Broadway, (3-24-78)

Louisville. *OLD U.S. CUSTOMSHOUSE AND POST OFFICE*, 300 W. Liberty St., (11-23-77)

Louisville. *OXMOOR*, 7500 Shelbyville Rd., (7-13-76)

Louisville. *PAGET HOUSE AND HEIGOLD HOUSE FACADE* 0109 1562 Fulton St. and River Rd., (11-17-78)

Louisville. *PETERSON-DUMESNIL HOUSE*, 310 S. Peterson Ave., (10-31-75) PH0294560

Louisville. *PRESENTATION ACADEMY*, 861 S. 4th St., (12-22-78)

Louisville. *RIDGEWAY*, 4095 Massie Ave., (4-11-73) PH0004154

Louisville. *RONALD-BRENNAN HOUSE*, 631 S. 5th St., (8-11-75) PH0185949 HABS.

Louisville. *ROSSMORE APARTMENT HOUSE*, 664 River City Mall, (11-14-78)

Louisville. *BELLE OF LOUISVILLE*, Carrie Gaubert Cox Park, 3700 Upper River Rd., (4-10-72) PH0004189

Louisville. *SEELBACH HOTEL*, 500 S. 4th St., (8-12-75) PH0185931

Louisville. *SELEMA HALL*, 2837 Riedling Dr., (9-6-78)

Louisville. *SNEAD MANUFACTURING BUILDING*, 817 W. Market St., (8-1-78)

Louisville. *SOUTHERN NATIONAL BANK (OLD BANK OF LOUISVILLE)*, 320 W. Main St., (8-12-71) PH0004171 NHL; HABS.

Louisville. *SPRING STATION*, 3241 Trinity Rd., (12-12-77)

Louisville. *ST. JAMES-BELGRAVIA HISTORIC DISTRICT (SOUTHERN EXPOSITION SITE)*, (12-5-72) PH0004162

Louisville. *ST. THERESE ROMAN CATHOLIC CHURCH, SCHOOL, AND RECTORY*, 1010 Schiller Ave., (7-28-75) PH0159492

Louisville. *STANDIFORD FIELD/KENTUCKY AIR NATIONAL GUARD ARCHEOLOGICAL SITE (DUCK CREEK BRANCH)*, N end of Grade Lane, (9-12-72) PH0097632

Louisville. *TAYLOR, ZACHARY, HOUSE (SPRINGFIELD)*, 5608 Apache Rd., (10-15-66) PH0097373 NHL; HABS; G.

Louisville. *TOMPKINS-BUCHANAN HOUSE*, 851 S. 4th St., (4-27-77)

Louisville. *TRADE MART BUILDING (LOUISVILLE AND NASHVILLE RAILROAD OFFICE)*, 131 W. Main St., (5-25-73) PH0004197

Louisville. *TYLER-MULDOON HOUSE*, 132 E. Gray St., (7-20-77)

Louisville. *U.S. MARINE HOSPITAL*, 2215 Portland Ave., (1-9-78)

Louisville. *UNION STATION*, 1000 W. Broadway, (8-11-75)

Louisville. *UNIVERSITY OF LOUISVILLE BELKNAP CAMPUS*, 2301 S. 3rd St., (6-25-76)

Louisville. *UNIVERSITY OF LOUISVILLE SCHOOL OF MEDICINE*, 101 W. Chestnut St., (7-30-75) HABS.

Louisville. *URSULINE ACADEMY AND CONVENT*, 800 E. Chestnut St., (6-13-78)

Louisville. *WALNUT STREET THEATER*, 416 W. Walnut St., (9-1-78)

Louisville. *WEISSINGER-GAULBERT APARTMENTS*, 709 S. 3rd St., (12-12-77)

Louisville. *WEST MAIN STREET HISTORIC DISTRICT*, W. Main St., (3-22-74) PH0024341 g.

Louisville. *WHITE MILLS DISTILLERY COMPANY: WAREHOUSE D*, 18th and Howard Sts., (12-8-78)

Louisville. *Y.M.C.A. BUILDING*, 227-229 W. Broadway, (12-16-77)

Louisville vicinity. *EIGHT-MILE HOUSE*, N of Louisville on Shelbyville Rd., (3-26-76)

Louisville vicinity. *HERR-RUDY FAMILY HOUSES*, 520 Ols Stone Lane, 4319 and 4417 Westport Rd, 612 Rudy Lane, 726 Waterford Rd. 1823 Ballard Mill Lane, and 1705 Lynn Way, (5-19-78)

Louisville vicinity. *LOCUST GROVE*, 561 Blankenbaker Lane, (3-11-71) PH0014133

Middletown. *CHENOWETH FORT-SPRINGHOUSE*, Avoca Rd., (7-1-75)

Middletown. *HEAD HOUSE*, Main St., (6-28-74) PH0014095

jessamine county

Nicholasville. *BROWN, GEORGE I., HOUSE*, 206 Linden Lane, (12-2-77)

Nicholasville vicinity. *CHAUMIERE DES PRAIRIES*, N of Nicholasville off U.S. 68, (9-25-75)

Nicholasville vicinity. *FORT BRAMLETTE*, 7 mi. S of Nicholasville off U.S. 27 at Kentucky River, (6-13-75) PH0150835

Nicholasville vicinity. *MCCLURE-SHELBY HOUSE*, 5 mi. (8 km) E of Nicholasville on KY 169, (11-20-78)

johnson county

Oil Springs vicinity. *BLANTON ARCHEOLOGICAL SITE*, N of Oil Springs, (7-30-75)

Oil Springs vicinity. *SPARKS SHELTER ARCHEOLOGICAL SITE*, NE of Oil Springs on W side of Paint Creek, (7-30-75)
 Paintsville. *MAYO, JOHN C. C., MANSION AND OFFICE*, 3rd St., (5-3-74) PH0024350
 Paintsville. *STAFFORD, FRANCIS M., HOUSE*, 102 Broadway, (10-29-75) PH0280283
 Paintsville vicinity. *DAMERON SHELTER ARCHEOLOGICAL SITE*, W of Paintsville, (8-1-75)
 Paintsville vicinity. *DAVIS, DANIEL, HOUSE*, NW of Paintsville on U.S. 460, (10-9-74) PH0029106

kenton county

Covington. *BEARD, DANIEL CARTER, BOYHOOD HOME*, 322 E. 3rd St., (10-15-66) PH0098035 NHL.
 Covington. *CATHEDRAL BASILICA OF THE ASSUMPTION*, 1130 Madison Ave., (7-20-73) PH0024376
 Covington. *COVINGTON AND CINCINNATI SUSPENSION BRIDGE*, Spans Ohio River between Covington, KY and Cincinnati, OH, (5-15-75) NHL. (also in Hamilton County, OH)
 Covington. *HEARNE HOUSE*, 500 Garrard St., (6-24-74) PH0014141
 Covington. *KENTON COUNTY LIBRARY (CARNEGIE LIBRARY AND AUDITORIUM BUILDING)*, 1028 Scott St., (10-31-72) PH0014150
 Covington. *LICKING RIVERSIDE HISTORIC DISTRICT*, Roughly bounded by 4th, Scott, 8th Sts., and the Licking River, (7-30-75)
 Covington. *MOTHER OF GOD ROMAN CATHOLIC CHURCH*, 119 W. 6th St., (7-24-73) PH0014168 g.
 Covington. *RIVERSIDE DRIVE HISTORIC DISTRICT*, Bounded on the N by Riverside Dr., the S by 4th St., the E by Licking River, and the W by the alley between Greenup and Garrard Sts., (11-23-71) PH0014176 g.
 Ludlow. *ELMWOOD HALL (THOMAS CARNEAL HOUSE)*, 244-246 Forrest Ave., (8-7-72) PH0024368

knox county

Barboursville. *OLD CLASSROOM BUILDING, UNION COLLEGE*, College St., (5-30-75) g.
 Barboursville. *OWENS HOUSE*, 335 Knox St., (6-18-75)

larue county

Hodgenville. *HODGENVILLE CHRISTIAN CHURCH*, 100 W. Main St., (12-20-77)
 Hodgenville vicinity. *ABRAHAM LINCOLN BIRTHPLACE NATIONAL HISTORIC SITE*, 3 mi. S of Hodgenville, (10-15-66) PH0290360

laurel county

London. *FEDERAL BUILDING-COURTHOUSE*, Main and 3rd Sts., (8-19-74) PH0097381

lawrence county

Fallsburg vicinity. *EAST FORK COVERED BRIDGE*, NW of Fallsburg over East Fork of Little Sandy River off KY 3, (3-26-76)
 Fallsburg vicinity. *YATESVILLE COVERED BRIDGE*, S of Fallsburg over Blaine Creek off KY 3, (3-26-76)
 Louisa. *VINSON, FRED M., BIRTHPLACE*, E. Madison and Vinson Blvd., (9-4-74) PH0015539
 Louisa vicinity. *GARRED HOUSE, CHAPEL, AND BURIAL VAULT*, 9 mi. S of Louisa on U.S. 23, (10-29-75)

lee county

Beattyville. *ST. THOMAS EPISCOPAL CHURCH*, Hill St., (4-21-76)

leslie county

Chappell vicinity. *SHELL, JOHN, CABIN*, S of Chappell on SR 2005, (11-12-75)
 Hyden vicinity. *WENDOVER (FRONTIER NURSING SERVICE)*, S of Hyden off KY 80, (10-21-75) PH0261408

letcher county

Whitesburg vicinity. *KINGDOM COME CREEK SCHOOL*, 5 mi. SW of Whitesburg off KY 588, (6-11-75)

lewis county

Tollesboro vicinity. *CABIN CREEK COVERED BRIDGE*, 4.5 mi. NW of Tollesboro on KY 984, (3-26-76)

lincoln county

Crab Orchard vicinity. *WILLIAM WHITLEY HOUSE STATE SHRINE (SPORTSMAN'S HILL)*, 2 mi. W of Crab Orchard off U.S. 150, (4-11-73) PH0024384
 Shelby City vicinity. *ARCADIA (ISAAC SHELBY, JR., PLANTATION)*, S of Shelby City on U.S. 127, (5-4-76)
 Shelby City vicinity. *TRAVELER'S REST (GOV. ISAAC SHELBY PLANTATION AND CEMETERY)*, S of Shelby City off KY 300, (5-3-76)
 Stanford. *BAUGHMAN'S MILL AND STANFORD RAILROAD DEPOT*, Depot and Mill Sts., (3-29-78)
 Stanford. *BRIGGS, SAMUEL AND MARY LOGAN, HOUSE*, 315 W. Main St., (8-28-75) PH0221422
 Stanford. *LINCOLN COUNTY COURTHOUSE*, Main and Lancaster Sts., (4-22-76)
 Stanford. *MONTGOMERY, DR. THOMAS, HOUSE (THE CEDARS)*, Somerset St., (11-17-78)
 Stanford vicinity. *BAUGHMAN, JOHN, HOUSE*, S of Stanford on KY 1247, (12-22-78)
 Stanford vicinity. *LOGAN, JOHN, HOUSE*, E of Stanford at jct. of U.S. 150 and Goshen Rd. (KY 642), (6-11-75) PH0113387
 Stanford vicinity. *MCCORMACK CHURCH*, 4 mi. W of Stanford on SR 1194, (3-16-76)
 Stanford vicinity. *PENCE, ADAM, HOUSE*, S of Stanford on KY 1247, (12-22-78)

livingston county

Grand Rivers. *LAWSON, THOMAS, HOUSE*, Wabash Ave., (7-12-78)
 Smithland. *GOWER HOUSE*, Water St., (5-24-73) PH0024392

logan county

Adairville vicinity. *RED RIVER PRESBYTERIAN MEETINGHOUSE SITE AND CEMETERY*, NE of Adairville off KY 663, (6-18-76)
 Adairville vicinity. *SAVAGE CAVE ARCHEOLOGICAL SITE*, 1 mi. E. of Adairville on KY 591, (4-3-70) PH0024414
 Russellville. *FORSY, WILLIAM, HOUSE*, 4th and Winter Sts., (7-19-73) PH0103659
 Russellville. *LONG-BRIGGS HOUSE*, Cornelius Ave., (11-27-78)
 Russellville. *RUSSELLVILLE HISTORIC DISTRICT*, Roughly bounded by 2nd, 9th, Caldwell, and Nashville Sts., (7-14-76)
 Russellville vicinity. *MCGREADY, REV. JAMES, HOUSE*, W of Russellville off U.S. 68, (4-21-76)

South Union. *SOUTH UNION SHAKER CENTER HOUSE AND PRESERVATORY*, U.S. 68, (6-28-74) PH0031356 g.
 South Union and vicinity. *SOUTH UNION SHAKERTOWN HISTORIC DISTRICT*, KY 73 at Louisville and Nashville RR. tracks, and jct. of U.S. 68 and SR 1466, (4-3-75) PH0090191

lyon county

Kuttawa vicinity. *KELLY'S SUWANEE FURNACE OFFICE*, 1.4 mi. W of Kuttawa, (8-26-71) PH0024422

madison county

Berea. *LINCOLN HALL*, Berea College campus, (12-2-74) PH0098884 NHL.
 Berea. *LOUISVILLE AND NASHVILLE RAILROAD PASSENGER DEPOT*, Broadway at Adams St., (8-22-75) PH0221490
 Big Hill vicinity. *JONES, MERRITT, TAVERN (GRANT HOUSE, WAYSIDE TAVERN)*, 1 mi. S of Big Hill on U.S. 421, (4-2-73) PH0024473
 Bybee. *CORNELISON POTTERY*, KY 52, (7-24-78)
 College Hill vicinity. *CANE SPRINGS PRIMITIVE BAPTIST CHURCH*, N of College Hill, (12-22-78)
 Richmond. *BRECK, JUDGE DANIEL, HOUSE*, 312 Lancaster Ave., (11-7-76)
 Richmond. *DOWNTOWN RICHMOND HISTORIC DISTRICT*, Main St. and Courthouse Sq., (9-30-76)
 Richmond. *IRVINGTON*, 319 Lancaster Ave., (5-6-75) PH0098248 g.
 Richmond. *MADISON COUNTY COURTHOUSE*, Main St. between N. 1st and N. 2nd Sts., (5-12-75) PH0097683
 Richmond. *OLD CENTRAL UNIVERSITY (UNIVERSITY BUILDING)*, University Dr. on Eastern Kentucky University campus, (6-19-73) PH0004201
 Richmond vicinity. *BOGIE HOUSES AND MILL SITE*, 8 mi. W of Richmond on Silver Creek, (8-13-76)
 Richmond vicinity. *WHITEHALL*, 7 mi. N of Richmond on Clay Lane off U.S. 25, (3-11-71) PH0004219

marion county

Lebanon vicinity. *LEBANON NATIONAL CEMETERY*, 1 mi. SW of Lebanon off KY 208, (6-5-75) PH0150878
 Loretto vicinity. *BURKS' DISTILLERY (MAKER'S MARK DISTILLERY)*, E of Loretto off KY 49 and 52, (12-31-74) PH0054577

marshall county

Benton. *LEMON, JAMES R., HOUSE*, 1309 Main St., (8-28-75) PH0221431
 Calvert City. *OAK HILL*, 26 Aspen St., (12-31-74) PH0099546

mason county

Dover vicinity. *LEE'S CREEK COVERED BRIDGE*, S of Dover on Tuckahoe Rd. off KY 8, (3-26-76)
 Maysville. *COURTHOUSE SQUARE AND MECHANICS' ROW HISTORIC DISTRICT*, W. 3rd St. between Market and Sutton Sts., (5-12-75) PH0097454
 Maysville. *COX-HORD HOUSE*, 128 E. 3rd St., (7-14-78)
 Maysville. *LEE HOUSE*, Front and Sutton Sts., (12-20-77)
 Maysville. *OLD LIBRARY BUILDING*, 221 Sutton St., (8-30-74) PH0005495
 Maysville. *PHILLIPS' FOLLY*, 227 Sutton St., (8-10-78)

- Maysville. **WASHINGTON OPERA HOUSE**, 116 W. 2nd St., (6-11-75) PH0133671 g.
- Maysville. **WEST FOURTH STREET DISTRICT**, 24, 29, 31, 32, 33 W. 4th St., (11-7-74) PH0030261
- Maysville vicinity. **NEWDIGATE-REED HOUSE**, W of Maysville at jct. of old KY 68 and U.S. 62/68, (10-10-75) PH0261513
- Maysville vicinity. **RUST HOUSE**, S of Maysville of KY 11, (2-23-78)
- Maysville vicinity. **VALLEY PIKE COVERED BRIDGE**, W of Maysville off KY 8, (3-26-76)
- Maysville vicinity. **WOODLAWN**, S of Maysville on KY 11, (11-24-78)
- Washington. **WASHINGTON HISTORIC DISTRICT**, Roughly bounded by Hoppe St., Bartlett Lane, and city limits on E and W, (1-21-70) PH0004227 HABS; g.
- mccracken county*
- Paducah. **ANGLES, THE (QUIGLEY-BARKLEY HOUSE)**, Alben W. Barkley Dr. near 40th St., (7-19-76)
- Paducah. **GRACE EPISCOPAL CHURCH**, 820 Broadway, (3-16-76)
- Paducah. **HOTEL IRVIN COBB**, Broadway and 6th St., (8-24-78)
- Paducah. **PADUCAH MARKET HOUSE DISTRICT**, 2nd St. between Broadway and Kentucky Ave., (4-3-78)
- Paducah. **YEISER, MAYOR DAVID A., HOUSE (ALBEN W. BARKLEY MUSEUM)**, 533 Madison St., (3-7-73) PH0004243
- mclean county*
- Calhoun. **GRIFFITH-FRANKLIN HOUSE (CRITTENDEN HEADQUARTERS)**, 207 W. 2nd St., (7-7-75) PH0143839
- meade county*
- Brandenburg vicinity. **DOE RUN CREEK HISTORIC DISTRICT**, SE of Brandenburg off KY 448, (12-19-78)
- Rhodelia vicinity. **ST. THERESA ROMAN CATHOLIC CHURCH**, 3 mi. NW of Rhodelia on KY 144, (11-17-77)
- menifee county*
- Frenchburg. **FRENCHBURG SCHOOL CAMPUS**, U.S. 460, (12-22-78)
- mercero county*
- Harrodsburg. **CARDWELLTON**, 103 E. Broadway, (11-17-77)
- Harrodsburg. **CLAY HILL (MAGOFFIN-THOMPSON HOUSE)**, 433 Beaumont Ave., (11-7-76)
- Harrodsburg. **DORICHAM (STAGG-HAGGIN-STEPHENSON HOUSE)**, 409 N. College St., (10-22-76)
- Harrodsburg. **MORGAN ROW**, 222, 230, 232 S. Chiles St., (2-16-73) PH0004251
- Harrodsburg. **ST. PHILIPS EPISCOPAL CHURCH**, Short and Chiles Sts., (1-31-78)
- Harrodsburg. **SUTFIELD-THOMPSON HOUSE (COURTVIEW)**, 362 N. Main, (9-13-77)
- Harrodsburg vicinity. **DUTCH REFORMED CHURCH (OLD MUD MEETINGHOUSE)**, 3 mi. SW of Harrodsburg on Dry Branch Rd., (2-16-73) PH0004260 g.
- Harrodsburg vicinity. **GREEK REVIVAL HOUSES OF MERCER COUNTY: LYNNWOOD, WALNUT HALL, GLENWORTH**, N and E of Harrodsburg off U.S. 127, (3-30-78)
- Harrodsburg vicinity. **SHAWNEE SPRINGS (GEORGE C. THOMPSON HOUSE)**, 4 mi. NE of Harrodsburg on Curry Rd., (7-19-76)
- Harrodsburg vicinity. **TAYLOR, CAPT. SAMUEL, HOUSE (BACHELOR'S BARTER)**, NE of Harrodsburg on Chatham Pike, (4-13-77)
- Salvisa vicinity. **MILLWOOD (LAMBERT BREWER HOUSE)**, S of Salvisa off U.S. 127, (7-6-76)
- Salvisa vicinity. **NEW PROVIDENCE PRESBYTERIAN CHURCH**, 3 mi. S of Salvisa on U.S. 127, (10-10-75) PH0246689
- Shakertown and vicinity. **SHAKERTOWN AT PLEASANT HILL HISTORIC DISTRICT**, On U.S. 68, (11-11-71) PH0098043 NHL; HABS.
- monroe county*
- Gamaliel vicinity. **MOUNT VERNON A.M.E. CHURCH**, N of Gamaliel on KY 100, (11-17-77)
- Tompkinsville vicinity. **OLD MULKEY MEETINGHOUSE**, S of Tompkinsville on KY 1446, (5-7-73) PH0014184
- montgomery county*
- Mt. Sterling vicinity. **GAITSKILL MOUND ARCHEOLOGICAL SITE**, N of Mt. Sterling, (10-21-75)
- morgan county*
- Redbush. **FERGUSON, GAR, SITE**, NW of Redbush off KY 172, (7-24-75)
- Redbush vicinity. **BURCHWELL, RAY, ARCHEOLOGICAL SITE**, NW of Redbush, (7-30-75)
- Redbush vicinity. **HILL, RAY, ARCHEOLOGICAL SITE**, W of Redbush off KY 172, (7-30-75)
- Redbush vicinity. **LONNIE HILL SITE**, NW of Redbush, (8-22-75)
- Relief vicinity. **PATOKER ARCHEOLOGICAL SITE**, S of Relief, (7-30-75)
- Relief vicinity. **SHERMAN ARCHEOLOGICAL SITE**, S of Relief, (7-30-75)
- West Liberty. **MORGAN COUNTY COURTHOUSE**, Main St., (7-19-76)
- muhlenberg county*
- Greenville. **MUHLNBERG COUNTY COURTHOUSE**, Courthouse Sq., (12-22-78)
- nelson county*
- Bardstown. **BRUNTWOOD**, 714 N. 3rd St., (9-9-75)
- Bardstown. **EDGEWOOD**, 310 S. 5th St., (7-30-75) PH0139980
- Bardstown. **MY OLD KENTUCKY HOME (FEDERAL HILL)**, U.S. 150, Stephen Foster St., (3-11-71) PH0100943
- Bardstown. **OLD TALBOTT TAVERN**, Court Sq., (10-30-73) PH0014214
- Bardstown. **SPALDING HALL, ST. JOSEPH'S COLLEGE**, N. 5th St., (5-7-73) PH0014206
- Bardstown. **ST. JOSEPH CATHEDRAL AND COLLEGE COMPLEX**, W. Stephen Foster Ave., (6-3-76)
- Bardstown. **ST. JOSEPH PROTO CATHEDRAL**, W. Stephen Foster Ave., (1-9-74) PH0014192
- Bardstown. **WICKLAND**, 0.5 mi. E of Bardstown on U.S. 62, (2-16-73) PH0014222
- Bardstown vicinity. **ST. THOMAS ROMAN CATHOLIC CHURCH AND HOWARD-FLAGET HOUSE**, 3 mi. S of Bardstown off U.S. 31E, (7-12-76)
- nicholas county*
- Carlisle vicinity. **FOREST RETREAT FARM AND TAVERN**, NW of Carlisle at jct. of U.S. 68 and KY 32, (10-2-73) PH0024481 g.
- Ellisville. **ELLIS, JAMES, STONE TAVERN**, U.S. 68, (3-16-76)
- Millersburg vicinity. **THOMPSON, HENRY, STONE HOUSE**, 2.5 mi. N of Millersburg on Arthur Pike, (6-23-75) PH0142786
- ohio county*
- Hartford. **HARTFORD SEMINARY**, 224 E. Center St., (6-19-73) PH0024490
- Hartford. **PENDELTON HOUSE**, 403 E. Union St., (5-17-73) PH0024503
- Paradise vicinity. **INDIAN KNOLL**, 0.5 mi. upstream from Paradise ferry landing on the Green River, (10-15-66) PH0098051 NHL.
- oldham county*
- Crestwood vicinity. **HARRODS CREEK BAPTIST CHURCH AND REV. WILLIAM KELLAR HOUSE**, NW of Crestwood on Old Brownsboro Rd., (9-8-76)
- La Grange. **GRIFFITH, D. W., HOUSE**, 206 N. 4th St., (6-3-76)
- Pewee Valley. **LOCUST, THE**, LaGrange Rd. off KY 146, (7-30-75) PH0200000
- owen county*
- Owenton. **HIGHFIELD**, 303 N. Adams St., (11-17-77)
- Owenton. **OWEN COUNTY COURTHOUSE AND JAIL**, N. Thomas and N. Madison Sts., (5-6-76)
- pendleton county*
- Butler vicinity. **FRYER HOUSE**, NE of Butler on U.S. 27, (10-8-65)
- perry county*
- Buckhorn. **BUCKHORN PRESBYTERIAN CHURCH AND THE GREER GYMNASIUM**, Off KY 28, (6-27-75) PH0143782 g.
- pike county*
- Pikeville. **PIKEVILLE COLLEGE ACADEMY BUILDING (PIKEVILLE COLLEGIATE INSTITUTE BUILDING)**, College St., (2-16-73) PH0014231 g.
- Pikeville and vicinity. **HATFIELD-MCCOY FEUD HISTORIC DISTRICT**, (8-5-76)
- powell county*
- Clay City. **CLAY CITY NATIONAL BANK BUILDING**, 6th Ave., (7-13-76)
- Slade vicinity. **SHEPHERD SITE**, W of Slade in Daniel Boone National Forest, (8-13-75)
- Stanton vicinity. **ANDERSON SITE**, NE of Stanton in Daniel Boone National Forest, (8-14-75)
- Stanton vicinity. **HAYSTACK ROCK SHELTER**, E of Stanton in Daniel Boone National Forest, (8-14-75)
- Stanton vicinity. **MARTIN SITE**, NE of Stanton in Daniel Boone National Forest, (8-14-75)
- Stanton vicinity. **SELDON SKIDMORE SITE**, E of Stanton in Daniel Boone National Forest, (8-14-75)
- pulaski county*
- Somerset. **FOX, WILLIAM, HOUSE**, 206 W. Columbia St., (7-31-78)
- Somerset. **PERKINS, DR. JOHN MILTON, HOUSE**, 109 N. Main St., (8-10-78)
- Somerset. **SOMERSET CITY SCHOOL AND CARNEGIE LIBRARY**, 300 College St., (7-7-78)
- robertson county*
- Mount Olivet. **ROBERTSON COUNTY COURTHOUSE**, Court St., (2-14-78)
- Mt. Olivet vicinity. **JOHNSON CREEK COVERED BRIDGE**, NE of Mt. Olivet on SR 1029, (9-27-76)
- scott county*
- Georgetown. **BRANHAM HOUSE**, 208 S. Broadway, (4-2-73) PH0004294

- Georgetown. **CANTRILL HOUSE**, 324 E. Jackson St., (4-2-73) PH0024511
- Georgetown. **GEORGETOWN EAST MAIN STREET RESIDENTIAL DISTRICT**, Irregular pattern along Main St. between Warrendale Ave. and Mulberry St., (6-7-78)
- Georgetown. **GIDDINGS HALL, GEORGETOWN COLLEGE**, Giddings Dr. between Jackson and College Sts., (2-6-73) PH0024538
- Georgetown. **HOLY TRINITY EPISCOPAL CHURCH**, S. Broadway and W. Clinton Sts., (10-30-73) PH0024546
- Georgetown. **JOHNSTON-JACOBS HOUSE**, 205 N. Hamilton St., (10-2-73) PH0025488
- Georgetown. **MAIN STREET COMMERCIAL DISTRICT**, Both sides of E. Main St. from Mulberry to Broadway, S side from Elley Alley to Broadway, (2-24-75)
- Georgetown. **MCFARLAND HOUSE**, 510 Fountain Ave., (10-15-73) PH0025500
- Georgetown. **PAYNE-DESHA HOUSE**, Kelly Ave., (12-2-74) PH0043923
- Georgetown. **ROYAL SPRING PARK**, Between Clinton and Jefferson Sts. W of Water, Broadway, and Georgetown Sts., (4-2-73) PH0025526
- Georgetown. **SCOTT COUNTY COURTHOUSE**, E. Main and Broadway, (9-28-72) PH0025551
- Georgetown. **SHOWALTER HOUSE (MCHATTON HOUSE)**, 316 N. Hamilton St., (4-2-73) PH0025569
- Georgetown. **SHROPSHIRE HOUSE**, 355 E. Main St., (4-2-73) PH0025577
- Georgetown vicinity. **ALLENHURST (OAKLAND)**, Cane Run Pike W of Georgetown, (4-2-73) PH0014249
- Georgetown vicinity. **AUDUBON**, SW of Georgetown off U.S. 62, on Moore's Mill Pike, (12-4-73) PH0014257
- Georgetown vicinity. **BLACKBURN, JULIUS, HOUSE**, W of Georgetown off U.S. 460, (4-14-77)
- Georgetown vicinity. **BRADFORD, FIELDING, HOUSE**, N of Georgetown off U.S. 25 on Long Lick Pike, (12-4-73) PH0004286
- Georgetown vicinity. **BRADLEY, JOHN W., HOUSE**, SW of Georgetown off U.S. 62, (11-5-74) PH0031526
- Georgetown vicinity. **BROOKING, VIVION UPSHAW, HOUSE**, W of Georgetown off Stamping Ground Pike (KY 227), (5-28-75)
- Georgetown vicinity. **BUFORD-DUKE HOUSE**, SE of Georgetown off U.S. 75, (6-19-73) PH0004308
- Georgetown vicinity. **CARDOME (GOV. J. F. ROBINSON HOUSE)**, 0.5 mi. N of Georgetown on U.S. 25, (3-13-75) PH0038083
- Georgetown vicinity. **CHOCTAW INDIAN ACADEMY**, 4.5 mi. W of Georgetown off U.S. 227, (3-7-73) PH0024520
- Georgetown vicinity. **ELKWOOD (OFFUTT HOUSE)**, NW of Georgetown, (1-20-78)
- Georgetown vicinity. **ELMWOOD**, NE of Georgetown off U.S. 227 and 460, (11-19-74)
- Georgetown vicinity. **FLOURNOY-NUTTER HOUSE**, E of Georgetown off KY 922, (7-28-77)
- Georgetown vicinity. **GAINES, JAMES, HOUSE**, S of Georgetown on Yarnallton Pike, (11-7-76)
- Georgetown vicinity. **GARTH, JOHN M., HOUSE**, SE of Georgetown off I 75, (11-20-74) PH0031500
- Georgetown vicinity. **JOHNSON, GEORGE W., SLAVE QUARTERS AND SMOKEHOUSE**, SW of Georgetown off Ironworks Rd., (11-19-74) PH0034096
- Georgetown vicinity. **JOHNSON, LEONIDAS, HOUSE (CLIFTON)**, 7 mi. NW of Georgetown on U.S. 227, (10-8-76)
- Georgetown vicinity. **JOHNSON-PENCE HOUSE**, W of Georgetown off U.S. 460, (11-20-78)
- Georgetown vicinity. **LEATHERER-LEMON HOUSE**, Lemon's Mill Pike, 0.5 mi. W of Newtown Pike, (7-20-77)
- Georgetown vicinity. **LONGVIEW**, About 4 mi. W of Georgetown off U.S. 460, (10-25-73) PH0025496
- Georgetown vicinity. **MILLER, JOHN ANDREW, HOUSE**, 3 mi. E of Georgetown off U.S. 460, (11-9-77)
- Georgetown vicinity. **OSBURN HOUSE**, 4 mi. N of Georgetown on U.S. 25, (4-11-73)
- Georgetown vicinity. **PAYNE, GEN. JOHN, HOUSE**, 1.5 mi. W of Georgetown on U.S. 460, (3-3-75) PH0084964
- Georgetown vicinity. **PREWITT, LEVI, HOUSE**, S of Georgetown off I 64, (11-1-74) PH0031411
- Georgetown vicinity. **SANDERS, ROBERT, HOUSE**, 2 mi. S of Georgetown on U.S. 25, (10-15-73) PH0025542
- Georgetown vicinity. **SMITH, NELSON AND CLIFTON RODES, HOUSE**, NE of Georgetown off Leesburg Pike, (10-3-73) PH0025585
- Georgetown vicinity. **ST. FRANCIS MISSION AT WHITE SULPHUR (CHURCH OF ST. PIUS; CHURCH OF ST. FRANCIS)**, 7 mi. W of Georgetown on U.S. 460, (4-11-73) PH0025534
- Georgetown vicinity. **STONE-GRANT HOUSE**, E of Georgetown on E. Main St. extended, (1-11-74) PH0025593
- Georgetown vicinity. **WARD HALL**, 1.5 mi. W of Georgetown on U.S. 460, (4-2-73) PH0025607
- Great Crossing vicinity. **CRAIG-JOHNSON MILL DAM AND MILL SITES**, 2 mi. W of Great Crossing off U.S. 460, (6-10-75) PH0143324
- Oxford. **MILLER'S RUN HISTORIC DISTRICT**, roughly bounded by Old Oxford Pike, KY 922, U.S. 460 and Miller's Run, (11-15-78)
- Stamping Ground. **BRADFORD, ALEXANDER, HOUSE**, Main St. at Locust Fork Pike, (6-27-74) PH0004278
- shelby county*
- Finchville. **SHELBY ACADEMY (SYLVAN SHADES)**, KY 55 and KY 148, (9-18-75)
- Finchville vicinity. **GRASSLANDS (HORNSBY HOUSE)**, 4 mi. W of Finchville, (8-12-77)
- Finchville vicinity. **KNIGHT-STOUT HOUSE**, 1 mi. N of Finchville on KY 55, (8-19-75) PH0179256
- Shelbyville. **SCIENCE HILL SCHOOL**, Washington St., (9-18-75) PH0229075
- Shelbyville. **SHELBY COUNTY COURTHOUSE AND MAIN STREET COMMERCIAL DISTRICT**, Roughly bounded by Washington, Clay, 4th and 6th Sts., (3-21-78)
- Shelbyville. **SHELBYVILLE L & N RAILROAD DEPOT**, 220 N. 7th St., (6-20-75) PH0143278
- Shelbyville vicinity. **TODD, CHARLES AND LETITIA SHELBY, HOUSE**, 5 mi. N of Shelbyville on KY 55, (6-5-75) PH0150860
- Shelbyville vicinity. **WASHBURN, BENJAMIN, HOUSE**, Bellevue Pike, 8 mi. N of Shelbyville, (8-12-77)
- Simpsonville vicinity. **OLD STONE INN**, E of Simpsonville on U.S. 60, (10-8-76)
- Simpsonville vicinity. **YOUNG, WHITNEY M. JR., BIRTHPLACE**, SW of Simpsonville off U.S. 60, (10-18-72) PH0025798
- Waddy. **WADDY BANK BUILDING**, KY 395, (2-14-78)
- simpson county*
- Franklin. **GOODNIGHT HOUSE**, 201 S. Main St., (8-12-77)
- spencer county*
- Taylorsville vicinity. **BOURNE-ANDERSON HOUSE**, 0.5 mi. N of Taylorsville on KY 55, (12-2-77)
- Taylorville vicinity. **BEECHLAND (JACOB YODER HOUSE)**, 2.5 mi. N of Taylorville, (11-7-76)
- taylor county*
- Campbellsville. **TAYLOR COUNTY CLERK'S OFFICE**, Courthouse Sq., (12-20-77)
- Campbellsville vicinity. **CLAY HILL**, 5 mi. N of Campbellsville on KY 55, (10-10-75)
- Campbellsville vicinity. **COWHERD, JONATHAN JR., HOUSE**, W of Campbellsville off KY 70, (4-11-77)
- todd county*
- Elkton. **EDWARDS HALL**, S side of Goebel Ave., (1-11-74) PH0025780
- Elkton. **MCREYNOLDS HOUSE**, S. Main St., (10-22-76)
- Elkton. **TODD COUNTY COURTHOUSE**, Public Sq., (8-22-75) PH0221481
- Fairview. **BETHEL BAPTIST CHURCH**, U.S. 68, (11-17-77)
- Fairview. **DAVIS, JEFFERSON, MONUMENT**, On KY 115 near jct. with U.S. 68, (5-9-73) PH0025771
- trigg county*
- Golden Pond vicinity. **CENTER FURNACE**, N of Golden Pond, (5-12-77)
- trimble county*
- HUNTER'S BOTTOM HISTORIC DISTRICT**, Reference—see Carroll County
- union county*
- Morganfield. **UNION COUNTY COURTHOUSE**, Main St., (11-17-78)
- warren county*
- Bowling Green. **MOORE, MARIA, HOUSE**, 801 State St., (6-20-72) PH0025755
- Bowling Green. **RAUSCHER HOUSE**, 818 Adams St., (7-12-78)
- Bowling Green. **RIVERVIEW (HOBSON HOUSE)**, Hobson Grove Park at end of Main St., (2-23-72) PH0025763
- Bowling Green. **ST. JOSEPH ROMAN CATHOLIC CHURCH**, 430 Church St., (7-3-75) PH0143863
- Bowling Green. **UNDERWOOD-JONES HOUSE**, 506 State St., (7-7-78)
- Bowling Green. **WARREN COUNTY COURTHOUSE**, 429 E. 10th St., (8-2-77)
- Bowling Green vicinity. **IRONWOOD**, Old Richardsville Rd., (7-2-73) PH0025747
- Bowling Green vicinity. **LOST RIVER ARCHEOLOGICAL CAVE**, S of Bowling Green at jct. of Cave Mill Rd. and U.S. 31W, (6-18-75)
- Bowling Green vicinity. **MURRELL, SAMUEL, HOUSE (SUSANNAH HENRY MADISON FARM)**, 8 mi. NE of Bowling Green on U.S. 31 W, (3-26-76)
- washington county*
- Mooresville vicinity. **MOUNT ZION COVERED BRIDGE**, N of Mooresville on KY 458, (3-26-76)
- Springfield. **ELMWOOD**, KY 55, (12-20-77)

Springfield. *MCCHORD, WILLIAM C., HOUSE*, 202 Lincoln Park Rd., (12-11-78)
 Springfield. *POPE, JOHN, HOUSE*, 207 Walnut St., (5-13-76)
 Springfield. *WALTON MANOR COTTAGE (JOHN POPE LAW OFFICE)*, 2 mi. W of Springfield on KY 150, (8-24-77)
 Springfield. *WASHINGTON COUNTY COURTHOUSE*, Public Sq., Main at Lincoln Park Rd., (7-25-77)
 Springfield vicinity. *GRUNDY HOUSES*, N of Springfield off KY 55,
 Springfield vicinity. *LINCOLN, MORDECAI, HOUSE*, 5.9 mi. N of Springfield on KY 528, (8-21-72) PH0025739 g.
 Springfield vicinity. *ST. ROSE ROMAN CATHOLIC CHURCH COMPLEX*, W of Springfield off U.S. 150, (2-14-78)
wayne county
 Mill Springs. *MILL SPRINGS MILL*, Off KY 90, (4-11-73) PH0025704
 Mill Springs vicinity. *WEST-METCALFE HOUSE*, 1.75 mi. S of Mill Springs off KY 90, (11-17-77)
 Mt. Pisgah. *ADKINS-HURT MILL*, Off KY 167, (5-6-77)
whitley county
 Corbin. *LOUISVILLE AND NASHVILLE RAILROAD DEPOT*, Lynn Ave., (6-15-78)
 Williamsburg. *GATLIFF, J. B., HOUSE*, 10th and Main Sts., (12-16-77)
wolfe county
 Slade vicinity. *TRINITY ROCKHOUSES*, E of Slade in Daniel Boone National Forest, (8-14-75)
woodford county
COHEN MURAL HOUSES THEMATIC RESOURCES, Reference—see individual listing: Versailles vicinity, *Airy Mount*; Versailles vicinity, *Pleasant Lawn*; Versailles vicinity, *Wyndehurst*.
 Midway. *MIDWAY HISTORIC DISTRICT*, U.S. 62, (11-17-78)
 Midway. *PINKERTON HALL*, 650 East St., (11-20-74) PH0031496
 Midway vicinity. *GRAHAM, JOHN, HOUSE*, SE of Midway on Weisenberger Mill Rd., (11-14-78)
 Versailles. *BIG SPRING CHURCH*, 121 Rose Hill St., (5-6-75) PH0140155
 Versailles. *CARTER HOUSE*, 110 Morgan St., (5-2-75) PH0120821
 Versailles. *DOWNTOWN VERSAILLES HISTORIC DISTRICT*, Both sides of Main St. between Rose Hill Ave. and Green St., (9-2-75) PH0229113
 Versailles vicinity. *AIRY MOUNT (COHEN MURAL HOUSES THEMATIC RESOURCE)*, SW of Versailles off U.S. 62, (11-15-78)
 Versailles vicinity. *EDGEWOOD (DUPUY-JONES HOUSE)*, 1 mi. E of Versailles on U.S. 60, (5-28-76)
 Versailles vicinity. *JOUETT, CAPT. JACK, HOUSE*, 5 mi. SW of Versailles off KY 1964, (6-13-72) PH0025623 g.
 Versailles vicinity. *MUNDAY'S LANDING*, Munday's Landing Rd., S of Versailles on Kentucky River, (9-5-75)
 Versailles vicinity. *OFFUTT-COLE TAVERN*, N of Versailles on U.S. 62, (11-23-77)
 Versailles vicinity. *PLEASANT LAWN (COHEN MURAL HOUSES THEMATIC RESOURCE)*, N of Versailles off U.S. 62 at Bonita, (11-15-78)
 Versailles vicinity. *WELCOME HALL (LONG-GRADY HOUSE)*, 4 mi. W of

Versailles off Clifton Rd., (10-10-75) PH0246590
 Versailles vicinity. *WYNDEHURST (COHEN MURAL HOUSES THEMATIC RESOURCE)*, 5 mi. (8 km) SW of Versailles off SR 1964, (11-15-78)

LOUISIANA

ascension parish

Darrow vicinity. *HERMITAGE*, 1.75 mi. E of Darrow on LA 942, (4-13-73) PH0047651
 Donaldsonville vicinity. *PALO ALTO PLANTATION*, W of Donaldsonville on LA 1, (4-13-77)

assumption parish

Napoleonville. *CHRIST EPISCOPAL CHURCH AND CEMETERY*, LA 1 between Courthouse St. and LA 1008, (5-2-77)
 Napoleonville vicinity. *MADEWOOD*, E of Napoleonville on LA 308, (10-30-73) PH0047660

avoyelles parish

Mansura. *DES FOSSE, DR. JULES CHARLES, HOUSE*, L'Eglise St., (4-23-76)
 Marksville vicinity. *MARKSVILLE PREHISTORIC INDIAN SITE*, Marksville Prehistoric Indian Park State Monument, (10-15-66) PH0047678 NHL.

bossier parish

Benton vicinity. *HUGHES HOUSE*, 13 mi. NE of Benton on LA 160, (5-24-76)

caddo parish

Shreveport. *LINDSAY, COL. ROBERT H., HOUSE (SYMPHONY HOUSE)*, 2803 Woodlawn Ave., (7-16-73) PH0047686
 Shreveport. *OAKLAND CEMETERY*, Bounded by Milam, Christian, Sprague, and Baker Sts., (7-13-77)
 Shreveport. *STRAND THEATRE*, 630 Crockett, (5-26-77)
 Shreveport. *TALLY'S BANK*, 525 Spring St., (7-14-76)
 Shreveport. *U.S. POST OFFICE AND COURTHOUSE*, Marshall and Texas Sts., (9-12-74) PH0047694

calcasieu parish

Lake Charles. *ARCADE THEATER*, 822 Ryan St., (7-7-78)

desoto parish

INTERNATIONAL BOUNDARY MARKER, Reference—See Panola County, TX
 Gloster vicinity. *MYRTLE HILL PLANTATION HOUSE*, SE of Gloster off LA 5, (12-4-74) PH0047724
 Mansfield vicinity. *MANSFIELD BATTLE PARK*, 4 mi. SE of Mansfield on LA 175, (4-13-73) PH0047716
 Stonewall vicinity. *LAND'S END PLANTATION*, 7 mi. SE of Stonewall on Red Bluff Rd., (4-26-72) PH0047708

east baton rouge parish

Baton Rouge. *BATON ROUGE WATERWORKS COMPANY STANDPIPE*, 131 Lafayette St., (12-4-73) PH0047732
 Baton Rouge. *LOUISIANA STATE CAPITOL BUILDING AND GARDENS*, Capitol Dr., (6-9-78)
 Baton Rouge. *MAGNOLIA MOUND PLANTATION DEPENDENCY*, 2530 Vermont St.; to be moved to 2161 Nicholson Dr., (8-9-77)
 Baton Rouge. *MAGNOLIA MOUND PLANTATION HOUSE*, 2161 Nicholson Dr., (9-7-72) PH0047741 g.

Baton Rouge. *OLD LOUISIANA GOVERNOR'S MANSION*, 502 North Blvd., (7-24-75)
 Baton Rouge. *OLD LOUISIANA STATE CAPITOL*, N. Blvd. and St. Philip St., (1-12-73) PH0047759 NHL.
 Baton Rouge. *PENTAGON BARRACKS*, North Riverside Mall, (7-26-73) PH0047767
 Baton Rouge. *POTTS HOUSE*, 831 North St., (9-14-72) PH0047775
 Baton Rouge. *POWDER MAGAZINE*, State Capitol Dr., (6-4-73) PH0047783
 Baton Rouge. *SPANISH TOWN*, bounded by State Capitol Dr., 5th, 9th and North Sts., (8-31-78)
 Baton Rouge. *ST. JAMES EPISCOPAL CHURCH*, 208 N. 4th St., (5-5-78)
 Baton Rouge. *STEWART-DOUGHERTY HOUSE*, 741 North St., (3-28-73) PH0047791
 Baton Rouge. *TESSIER BUILDINGS*, 342, 346, and 348 Lafayette St., (3-16-78)
 Baton Rouge. *WARDEN'S HOUSE-OLD LOUISIANA STATE PENITENTIARY*, 701-705 Laurel St., (12-2-74) PH0047805

east feliciana parish

Clinton. *BROME-BENNETT HOUSE*, 227 S. Baton Rouge St., (5-22-73) PH0047821 HABS; g.
 Clinton. *COURTHOUSE AND LAWYERS' ROW*, St. Helena, Woodville, Liberty, and Bank Sts., (10-16-74) NHL; HABS.
 Clinton. *MARSTON HOUSE*, Bank St., (6-29-72) PH0047848 g.
 Jackson vicinity. *ASPHODEL PLANTATION AND CEMETERY*, S of Jackson on LA 74, (11-15-72) PH0047813 g.
 Port Hudson and vicinity. *PORT HUDSON*, Port Hudson and environs along U.S. 61, (5-30-74) PH0098060 NHL.

iberia parish

Jeanerette vicinity. *ENTERPRISE PLANTATION*, 2 mi. W of Jeanerette in Patoutville community, (3-17-75)
 Jefferson Island. *JEFFERSON, JOSEPH, HOUSE (BOB ACRES PLANTATION)*, (6-4-73) PH0047872
 New Iberia. *EPISCOPAL CHURCH OF THE EPIPHANY*, 303 W. Main St., (4-29-77)
 New Iberia. *SHADOWS-ON-THE-TECHE*, E. Main St., (10-5-72) PH0047881 NHL; HABS; g.
 New Iberia vicinity. *DARBY PLANTATION*, N of Iberia on Darby Lane, (3-26-73) PH0047864 g.

iberville parish

Plaquemine. *BAYOU PLAQUEMINE LOCK*, U.S. Government Reservation at confluence of Bayou Plaquemine and the Mississippi River, (5-19-72) PH0047899
 Plaquemine. *ST. LOUIS PLANTATION*, 1 mi. S of Plaquemine on LA 405, (12-3-75)
 Rosedale. *LIVE OAKS PLANTATION*, LA 77 N., (11-20-74) PH0047902
 St. Gabriel vicinity. *ST. GABRIEL ROMAN CATHOLIC CHURCH*, S of St. Gabriel off LA 75, (11-27-72) PH0047911

jefferson parish

Grand Isle vicinity. *FORT LIVINGSTON*, W tip of Grande Terre Island, (8-30-74) PH0038211
 Metairie. *CAMP PARAPET POWDER MAGAZINE*, Arlington St., E of Causeway Blvd., (5-24-77)

lafayette parish

Lafayette. **MOUTON, ALEXANDRE, HOUSE**, 1122 Lafayette St., (6-18-75) PH0142794
Lafayette. **OLD LAFAYETTE CITY HALL**, 217 W. Main St., (6-10-75) PH0133469

lafourche parish

Thibodaux. **DANSEREAU HOUSE**, 506 St. Philip St., (11-21-78)
Thibodaux. **ST. JOHN'S EPISCOPAL CHURCH AND CEMETERY**, 702 Jackson St., (9-13-77)
Thibodaux vicinity. **LAUREL VALLEY SUGAR PLANTATION**, NE of Thibodaux off LA 308, (3-24-78)
Thibodaux vicinity. **WHITE, EDWARD DOUGLASS, HOUSE**, 5 mi. N of Thibodaux on LA 1, (12-8-76)

lincoln parish

Ruston. **FEDERAL BUILDING**, Vienna and Mississippi Sts., (10-9-74) PH0038229

morehouse parish

Oak Ridge vicinity. **CEDARS PLANTATION**, 3 mi. W of Oak Ridge on SR 5503, (5-19-76)

natchitoches parish

Cloutierville. **CLOUTIER, ALEXIS, HOUSE**, Main St., (12-31-74) PH0038245
Melrose. **MELROSE PLANTATION (YUCCA)**, LA 119 off LA 493, (6-13-72) PH0038261 NHL; HABS. *Multiple public/private.*
Natchitoches. **NATCHITOCHE HISTORIC DISTRICT**, (6-5-74) PH0038253 g.
Natchitoches vicinity. **CHEROKEE PLANTATION**, SE of Natchitoches on Cane River Rd., (8-14-73) PH0038237
Natchitoches vicinity. **NARCISSE PRUD'HOMME PLANTATION**, SE of Natchitoches on Cane River Rd., (7-13-76)
Robeline vicinity. **LOS ADAES HISTORIC SITE**, NE of Robeline off LA 6, (6-7-78)

orleans parish

New Orleans. **ALGIERS POINT**, Bounded by Mississippi River, Slidel St., and Atlantic Ave., (8-1-78)
New Orleans. **BANK OF LOUISIANA**, 334 Royal St., (6-19-73) PH0038270
New Orleans. **BIG OAK-LITTLE OAK ISLANDS**, NE part of New Orleans, (7-14-71) PH0038385
New Orleans. **CABILDO, THE**, Jackson Sq., Chartres and St. Peter Sts., (10-15-66) PH0038288 NHL; HABS.
New Orleans. **CABLE, GEORGE WASHINGTON, HOUSE**, 1313 8th St., (10-15-66) PH0038512 NHL.
New Orleans. **CONFEDERATE MEMORIAL HALL**, 929 Camp St., (6-11-75)
New Orleans. **DILLARD, JAMES H., HOUSE**, 571 Audubon St., (12-2-74) PH0098892 NHL.
New Orleans. **FAUBOURG MARIGNY**, Roughly bounded by Mississippi River, Esplanade Ave., Marias St., and Montegut St., (12-31-74) PH0140422 g.
New Orleans. **FRENCH MARKET (OLD VEGETABLE MARKET)**, 1000 Decatur St., (3-29-72) PH0038300
New Orleans. **GALLIER HALL**, 545 St. Charles Ave., (3-20-74) NHL; HABS.
New Orleans. **GALLIER HOUSE**, 1132 Royal St., (2-15-74) PH0038318 NHL.
New Orleans. **GARDEN DISTRICT, THE**, Bounded by Carondelet, Josephine, and Magazine Sts., and Louisiana Ave., (6-21-71) PH0038326 NHL.

New Orleans. **GENERAL LAUNDRY BUILDING**, 2512 St. Peter St., (12-27-74) PH0038334
New Orleans. **GIROD, NICHOLAS, HOUSE**, 500 Chartres St., (4-15-70) PH0098094 NHL; HABS.
New Orleans. **GREENVILLE HALL**, 7214 St. Charles Ave., (8-29-77)
New Orleans. **HERMANN-GRIMA HOUSE**, 818-820 St. Louis St., (8-19-71) PH0038342 NHL; HABS; G.
New Orleans. **IRISH CHANNEL AREA ARCHITECTURAL DISTRICT**, Roughly bounded by Jackson Ave., Aline and Magazine Sts., and the Mississippi River, (9-29-76)
New Orleans. **ISAACS-WILLIAMS MANSION (MILTON H. LATTER MEMORIAL LIBRARY)**, 5120 St. Charles Ave., (10-21-76)
New Orleans. **JACKSON BARRACKS**, 6400 St. Claude Ave., (11-7-76)
New Orleans. **JACKSON SQUARE (PLACE D'ARMES)**, Bounded by Decatur, St. Peter, St. Ann, and Chartres Sts., (10-15-66) PH0098078 NHL; G.
New Orleans. **JULIA STREET ROW**, 602-646 Julia St., (3-28-77) g.
New Orleans. **LAFAYETTE CEMETERY NO. 1**, 1400 Washington Ave., (2-1-72) PH0038351 g.
New Orleans. **LAFITTE'S BLACKSMITH SHOP**, 941 Bourbon St., (4-15-70) PH0098086 NHL; HABS.
New Orleans. **LECARPENTIER-BEAUREGARD-KEYES HOUSE**, 1113 Chartres St., (11-20-75) PH0280615 HABS.
New Orleans. **LEEDS IRON FOUNDRY**, 923 Tchoupitoulas St., (1-11-76)
New Orleans. **LOWER GARDEN DISTRICT**, Roughly bounded by Mississippi Ave., Phillips St., St. Charles Ave., U.S. 90, Annunciation St. and Race St., (9-7-72) PH0038393 g.
New Orleans. **MADAM JOHN'S LEGACY**, 632 Dumaine St., (4-15-70) PH0038547 NHL; HABS.
New Orleans. **MERIEULT HOUSE**, 533 Royal St., (5-5-72) PH0038377
New Orleans. **NEW ORLEANS COTTON EXCHANGE BUILDING**, 231 Carondelet St., (12-22-77) NHL.
New Orleans. **OLD MEAT MARKET**, 800 Decatur St., (3-29-72) PH0038407
New Orleans. **OLD URSULINE CONVENT**, 1114 Chartres St., (10-15-66) PH0038539 NHL; HABS; G.
New Orleans. **PERSEVERANCE HALL**, 901 St. Claude Ave., (10-2-73) PH0038415
New Orleans. **PITOT HOUSE (DUCADET HOUSE)**, 1440 Moss St., (9-28-71) PH0038423 g.
New Orleans. **PONTALBA BUILDINGS**, 500 St. Ann St. and 500 St. Peter St., (5-30-74) NHL.
New Orleans. **PRESBYTERE, THE**, 713 Chartres St., (4-15-70) PH0038521 NHL; HABS.
New Orleans. **RABASSA, JEAN LOUIS, HOUSE (MCDONOGH NO. 18 SCHOOL ANNEX)**, 1125 St. Ann St., (2-15-74) PH0038431
New Orleans. **RICE HOUSE**, 3643 Camp St., (8-24-78)
New Orleans. **SAENGER THEATRE**, 1111 Canal St., (11-25-77)
New Orleans. **SINCER, LOUIS, HOUSE**, 1061 Camp St., (7-12-78)
New Orleans. **ST. ALPHONSUS CHURCH**, 2029 Constance St., (5-22-73) PH0038440

New Orleans. **ST. CHARLES STREETCAR LINE (CARROLLTON LINE; NEW ORLEANS AND CARROLLTON RAILROAD COMPANY)**, St. Charles Ave. route from downtown to Carrollton, (5-23-73) PH0038458
New Orleans. **ST. LOUIS CEMETERY NO. 1**, Bounded by Basin, St. Louis, Conti, and Tremé Sts., (7-30-75) PH0200051
New Orleans. **ST. LOUIS CEMETERY NO. 2**, Bounded by Claiborne, Robertson, St. Louis, and Iberville Sts., (7-30-75)
New Orleans. **ST. MARY'S ASSUMPTION CHURCH**, 2039 Constance St., (8-12-71) PH0038466 NHL; g.
New Orleans. **ST. PATRICK'S CHURCH**, 724 Camp St., (5-30-74) NHL.
New Orleans. **ST. VINCENT DE PAUL ROMAN CATHOLIC CHURCH**, 3051 Dauphine, (4-13-76)
New Orleans. **TEWELL HOUSE**, 1503 Valence St., (11-21-78)
New Orleans. **TULANE UNIVERSITY OF LOUISIANA**, St. Charles Ave., S. Claiborne, Broadway, and Calhoun Sts., (3-24-78)
New Orleans. **TURPIN-KOFLER-BUJA HOUSE (JOHN TURPIN HOUSE)**, 2319 Magazine St., (5-8-73) PH0038474
New Orleans. **U.S. COURT OF APPEALS-FIFTH CIRCUIT**, 600 Camp St., (2-15-74) PH0038491 g.
New Orleans. **U.S. CUSTOMHOUSE**, 423 Canal St., (7-17-74) PH0038482 NHL.
New Orleans. **U.S. MINT, NEW ORLEANS BRANCH**, 420 Esplanade Ave., (3-30-73) PH0038369 NHL; HABS.
New Orleans. **VIEUX CARRE HISTORIC DISTRICT**, Bounded by the Mississippi River, Rampart and Canal Sts., and Esplanade Ave., (10-15-66) PH0038504 NHL; HABS; G.
New Orleans vicinity. **FORT MACOMB**, E of New Orleans at Chef Menteur Pass on U.S. 90, (10-11-78)
New Orleans vicinity. **FORT PIKE**, N of New Orleans off U.S. 90 E, (8-14-72) PH0038296 g.

ouachita parish

Monroe. **GARRETT, ISIAH, LAW OFFICE**, 520 S. Grand St., (7-12-76)
Monroe. **MULBERRY GROVE (LAYTON CASTLE)**, 1133 S. Grant St., (7-7-78)

plaquemines parish

Phoenix vicinity. **FORT DE LA BOULAYE SITE**, Near Phoenix on the Mississippi River, near LA 50, (10-15-66) PH0089095 NHL.
Triumph vicinity. **FORT JACKSON**, 2.5 mi. SE of Triumph on LA 23, W bank of Mississippi River, (10-15-66) NHL.
Triumph vicinity. **FORT ST. PHILIP**, 2.5 mi. SE of Triumph on LA 23 on the E bank of the Mississippi River, (10-15-66) NHL.

pointe coupee parish

Innis vicinity. **ST. STEPHEN'S EPISCOPAL CHURCH**, N of Innis off LA 418, (4-24-74) PH0089125 g.
Mix vicinity. **PARLANGE PLANTATION HOUSE**, Jct. of LA 1 and 78, (4-15-70) PH0089117 NHL; HABS.
Simmesport vicinity. **WHITE HALL PLANTATION HOUSE**, E of Simmesport on LA 418, (5-26-77)

rapides parish

Alexandria. **BAILEY'S DAM SITE**, Red River S of U.S. 71/165/167, (6-29-76)
Alexandria. **COMMERCIAL BUILDING**, 3rd and Johnston Sts., (11-29-78)

Alexandria vicinity. *KENT PLANTATION HOUSE*, W of Alexandria on Bayou Rapides at Virginia Ave., (8-5-71) PH0089133
 Alexandria vicinity. *ROSALIE PLANTATION SUGAR MILL*, S of Alexandria off U.S. 71/167, (1-2-76)

Cheneyville vicinity. *LOYD HALL PLANTATION*, NW of Cheneyville on Loyd Bridge Rd., (4-29-77)

Pineville vicinity. *OLD LSU SITE*, N of Pineville at 2500 Shreveport Hwy., (8-14-73) PH0089141

sabine parish

Many vicinity. *FORT JESUP*, 7 mi. NE of Many on LA 6, Fort Jesup State Monument, (10-15-66) PH0098108 NHL.

Many vicinity. *STOKER HOUSE*, NE of Many, (6-23-76)

st. bernard county

Shell Beach vicinity. *FORT PROCTOR*, N of Shell Beach on Lake Borgne, (9-20-78)

st. bernard parish

New Orleans vicinity. *CHALMETTE NATIONAL HISTORICAL PARK*, 6 mi. S of New Orleans, (10-15-66) PH0290378 HABS.

St. Bernard vicinity. *MAGNOLIA MOUND*, E of St. Bernard, (5-22-78)

st. charles parish

Destrehan. *DESTREHAN PLANTATION*, Rover Rd. (LA 48), (3-20-73) PH0089150 G.

Hahnville vicinity. *HOMEPLACE PLANTATION HOUSE*, LA 18, 0.5 mi. S of Hahnville, (4-15-70) PH0089168 NHL; HABS.

st. james parish

Vacherie vicinity. *OAK ALLEY PLANTATION*, 2.5 mi. N of Vacherie, (12-2-74) NHL.

st. john the baptist parish

LaPlace vicinity. *BAYOU JASMINE ARCHEOLOGICAL SITE*, N of LaPlace, (7-12-76)

Reserve vicinity. *SAN FRANCISCO PLANTATION HOUSE*, 3 mi. W of Reserve on LA 44, (5-30-74) NHL.

st. landry parish

Grand Coteau vicinity. *SACRED HEART ACADEMY*, NE of Grand Coteau, (2-18-75) HABS.

Opelousas. *PRUDHOMME, MICHEL, HOUSE*, 1152 Prudhomme Circle, (5-24-77)

Sunset vicinity. *CHRETIEN POINT PLANTATION*, 2 mi. SW of Sunset on Blue Spring Rd., (5-26-77) HABS.

Washington. *LALANNE, DOMINIQUE, HOUSE AND STORE*, SW corner of Bridge and Dejean Sts., (8-3-76) HABS.

Washington. *WASHINGTON HISTORIC DISTRICT*, LA 182, (11-15-78)

Washington vicinity. *MOUNDVILLE PLANTATION HOUSE (WARTELLE HOUSE)*, 2.5 mi. NW of Washington off LA 103, (12-12-76)

st. martin parish

St. Martinville. *ACADIAN HOUSE*, LA 31 within Longfellow Evangeline State Park, (3-30-73) PH0089184 NHL.

St. Martinville. *ST. MARTIN OF TOURS CATHOLIC CHURCH*, 133 S. Main St., (4-10-72) PH0089192 G.

St. Martinville. *U.S. POST OFFICE*, Main and Port Sts., (4-5-72) PH0089206

st. mary parish

Franklin vicinity. *OAKLAWN MANOR (OAK LAWN PLANTATION)*, 5 mi. NE of Franklin on Irish Bend Rd., (3-30-73) PH0089214

st. tammany parish

Abita Springs. *ABITA SPRINGS PAVILION*, NW end of Main St., (8-19-75) PH0179248

tangipahoa parish

Hammond. *GRACE MEMORIAL EPISCOPAL CHURCH*, 100 W. Church St., (2-23-73) PH0089222

tensas parish

Newellton vicinity. *WINTER QUARTERS*, 6 mi. (9.6 km) SE of Newellton on LA 608, (11-21-78)

terrebone parish

Houma vicinity. *SOUTHDOWN PLANTATION*, 1 mi. SW of Houma on LA 311, (1-18-74) PH0089231 G.

west carroll parish

Delhi vicinity. *POVERTY POINT*, 12 mi. N of Delhi on Bayou Macon, (10-15-66) PH0098116 NHL.

west feliciana parish

Laurel Hill vicinity. *HAZELWOOD PLANTATION*, SE of Laurel Hill on Hazelwood Rd., (7-31-78)

St. Francisville. *MYRTLES PLANTATION*, U.S. 61, (9-6-78)

St. Francisville. *PROPINQUITY*, Royal and Johnson Sts., (3-26-73) PH0089249

St. Francisville vicinity. *COTTAGE PLANTATION*, 6 mi. N of St. Francisville on U.S. 61, (3-17-75) PH0038008

St. Francisville vicinity. *OAKLEY PLANTATION HOUSE*, 4.5 mi. E of St. Francisville in Audubon Memorial State Park, (1-25-73) PH0089257

Tunica vicinity. *TRUDEU LANDING*, E of Tunica, (6-17-77)

Weyakoke vicinity. *LIVE OAK*, 1.3 mi. S of Weyakoke, (3-11-77) HABS.

Weyakoke vicinity. *ROSEBANK PLANTATION HOUSE*, SE of Weyakoke off LA 66, (4-13-73) PH0089265

LOUISIANA 106 pointe coupee parish

New Roads. LEJEUNE HOUSE, 507 Main St., (11-28-78)

MAINE

Greenville. KATAHDIN (LAKE BOAT), Moosehead Lake, (9-13-78)

androscoggin county

Auburn. *DAY, HOLMAN, HOUSE*, 2 Goff St., (1-20-78)

Auburn. *ENGINE HOUSE*, Court and Spring Sts., (5-22-78)

Auburn. *FOSS, HORATIO G., HOUSE*, 19 Elm St., (11-21-76)

Auburn. *HIGH STREET CONGREGATIONAL CHURCH*, High St., (6-5-75)

Auburn. *JORDAN, CHARLES A., HOUSE*, 63 Academy St., (7-15-74) PH0014273

Auburn. *LITTLE, EDWARD, HOUSE*, 217 Main St., (5-12-76)

Lewiston. *BRADFORD HOUSE*, 54-56 Pine St., (12-22-78)

Lewiston. *FRYE, SEN. WILLIAM P., HOUSE*, 453-461 Main St., (10-8-76)

Lewiston. *HATHORN HALL, BATES COLLEGE*, Bates College campus, (8-25-70) PH0014265

Lewiston. *HOLLAND-DREW HOUSE*, 377 Main St., (12-22-78)

Lewiston. *KORA TEMPLE*, 11 Sabattus St., (9-11-75)

Lewiston. *LEWISTON CITY HALL*, Pine and Park Sts., (10-21-76)

Lewiston. *LEWISTON PUBLIC LIBRARY*, Park and Pine Sts., (1-31-78)

Lewiston. *LORD, JAMES C., HOUSE*, 497 Main St., (7-21-78)

Lewiston. *OAK STREET SCHOOL*, Oak St., (10-8-76)

Lewiston. *SAVINGS BANK BLOCK*, 215 Lisbon St., (1-20-78)

Lewiston. *TRINITY EPISCOPAL CHURCH*, Bates and Spruce Sts., (3-30-78)

Lisbon Falls. *ST. CYRIL AND ST. METHODIUS CHURCH*, Main and High Sts., (5-26-77)

Lisbon Falls. *WORUMBO MILL*, On the bank of the Androscoggin River, (10-15-73) PH0014303

Lisbon Falls vicinity. *SHILOH TEMPLE*, S of Lisbon Falls on S bank of Androscoggin River, (5-12-75) PH0097641

Livermore. *NORLANDS, THE*, Norlands Rd., (12-30-69) PH0014281 G.

Livermore Falls vicinity. *LIVERMORE, DEACON ELIJAH, HOUSE*, 6 mi. S of Livermore Falls on Hillman's Ferry Rd., (2-24-75) PH0054615

Mechanic Falls vicinity. *ALL SOUL'S CHAPEL*, S of Mechanic Falls on ME 26 at Poland Spring, (11-17-77)

Poland. *MAINE STATE BUILDING*, Poland Spring, (7-18-74) PH0005444 G.

Sabbathday Lake and vicinity. *SHAKER VILLAGE*, Near ME 26, (9-13-74) PH0098124 NHL; HABS. (also in Cumberland County)

arostook county

Eagle Lake vicinity. *BIG BLACK SITE*, SW of Eagle Lake, (9-9-75)

Fort Kent vicinity. *FORT KENT*, About 0.75 mi. SW of Fort Kent off ME 11, (12-1-69) PH0014290 NHL.

Grand Isle. *OUR LADY OF MOUNT CARMEL CATHOLIC CHURCH*, U.S. 1, (10-15-73) PH0014320

Houlton. *FIRST NATIONAL BANK OF HOULTON*, Market Sq., (9-20-73) PH0014311

Houlton. *PUTNAM, BLACKHAWK, TAVERN*, 22 North St., (1-30-76)

Littleton vicinity. *WATSON SETTLEMENT BRIDGE*, 2 mi. SE of Littleton over Meduxnekeag River, (2-16-70) PH0014354

Madawaska vicinity. *ACADIAN LANDING SITE*, E of Madawaska on the St. John River off U.S. 1, (9-20-73) PH0014338 G.

Madawaska vicinity. *ST. DAVID CATHOLIC CHURCH*, E of Madawaska on U.S. 1, (10-2-73)

New Sweden vicinity. *TIMMERHUSET*, W of New Sweden on ME 161, (8-23-73) PH0014346

Van Buren. *VIOLETTE HOUSE*, 464 Main St., (5-17-76)

Van Buren vicinity. *ACADIAN HISTORIC BUILDINGS*, N of Van Buren on U.S. 1, (12-13-77)

cumberland county

SHAKER VILLAGE, Reference—see *Androscoggin County* (1-2-74)

Bridgton. *PERRY, WILLIAM F., HOUSE*, 6 Main Hill, (9-25-75)

Brunswick. *BOODY, HENRY, HOUSE*, Maine St., (2-24-75) PH0054607

Brunswick. *FEDERAL STREET HISTORIC DISTRICT*, Roughly bounded by Mason,

- Maine, College, and Federal Sts., (10-29-76)
- Brunswick. *FIRST PARISH CHURCH*, 207 Maine St., (12-2-69) PH0014460 G.
- Brunswick. *LINCOLN STREET HISTORIC DISTRICT*, Lincoln St. between Main and Union Sts., (12-12-76)
- Brunswick. *MASSACHUSETTS HALL, BOWDOIN COLLEGE*, Bowdoin College campus, (7-27-71) PH0014559 HABS.
- Brunswick. *RICHARDSON HOUSE (CAPT. GEORGE MCMANUS HOUSE)*, 11 Lincoln St., (5-16-74) PH0014729
- Brunswick. *ST. PAUL'S EPISCOPAL CHURCH*, 27 Pleasant St., (1-31-78)
- Brunswick. *TOWNE, HARRIET BEECHER, HOUSE*, 63 Federal St., (10-15-66) PH0098141 NHL.
- Brunswick vicinity. *HARPSWELL MEETINGHOUSE*, Harpswell Center on ME 123, 9 mi. S of Brunswick, (11-24-68) PH0017892 NHL; HABS.
- Cape Elizabeth. *BECKETT'S CASTLE*, Off ME 77, (12-31-74) PH0052701
- Cape Elizabeth. *BROWN, C. A., COTTAGE*, 9 Delano Park, (7-30-74) PH0014389
- Cape Elizabeth. *PORTLAND HEADLIGHT*, Portland Head off Shore Rd., (4-24-73) PH0014699 HABS.
- Cape Elizabeth. *SPURWINK CONGREGATIONAL CHURCH*, Spurwink Ave., (5-19-70) PH0014796
- Cape Elizabeth. *TWO LIGHTS*, Off ME 77, (12-27-74) PH0085511
- Cape Elizabeth vicinity. *RICHMOND'S ISLAND ARCHEOLOGICAL SITE*, (11-2-78)
- Casco vicinity. *FRIENDS MEETINGHOUSE*, S of Casco off U.S. 302, (9-9-75) PH0229181
- Falmouth. *SKELTON, THOMAS, HOUSE*, 124 U.S. 1, (5-7-73) PH0014826
- Falmouth vicinity. *HALL'S TAVERN*, W of Falmouth at 377 Gray Rd., (3-30-78)
- Freeport. *FREEPORT MAIN STREET HISTORIC DISTRICT*, Main St., (11-16-77)
- Freeport. *HARRASEEKET HISTORIC DISTRICT*, Roughly both sides of the Har-raseeket River, including South Freeport, Porters Landing, and Mast Landing, (6-28-74) PH0014508
- Freeport. *PETTENGILL HOUSE AND FARM*, S of Bow St., (10-6-70) PH0014630 G.
- Freeport. *POTE, CAPT. GREENFIELD, HOUSE (PETTENGILL HOUSE)*, Wolf Neck Rd., (10-6-70) PH0014648
- Gorham. *ACADEMY BUILDING (GORHAM ACADEMY; GORHAM SEMINARY)*, Gorham campus of University of Maine at Portland-Gorham, (1-18-73) PH0014362
- Gorham. *ART GALLERY (FREE MEETINGHOUSE, TOWN HOUSE)*, Gorham campus of University of Maine at Portland-Gorham, (12-27-72) PH0014371
- Gorham. *GORHAM CAMPUS HISTORIC DISTRICT*, College Ave., (5-5-78)
- Gorham. *MCLELLAN HOUSE*, School St., (12-5-72) PH0014834
- Harp-swell. *EAGLE ISLAND (HOME OF ADM. ROBERT E. PEARY)*, (11-23-71) PH0014435
- Harp-swell. *KELLOGG, ELIJAH, HOUSE*, N of North Harpswell on ME 123, (4-28-75)
- Harp-swell vicinity. *BAILEY ISLAND COB-WORK BRIDGE*, On ME 24 connecting Bailey and Orrs Islands, (4-28-75)
- Harrison vicinity. *BARROWS-SCRIBNER MILL*, SE of Harrison on Scribner's Mill Rd., (3-26-76)
- Naples. *MANOR HOUSE*, U.S. 302, (7-12-78)
- Naples vicinity. *SONGO LOCK*, S of Naples off ME 114, (2-16-70)
- New Gloucester. *NEW GLOUCESTER HISTORIC DISTRICT*, Both sides of ME 33 and ME 231, (11-13-74) PH0031429
- North Falmouth vicinity. *FALMOUTH HOUSE*, 340 Gray Rd., (9-1-76)
- Otisfield vicinity. *NUTTING HOMESTEAD, THE*, S of Otisfield off ME 121, (12-3-74) PH0043893
- Portland. *BROWN, J. B., MEMORIAL BLOCK*, Congress and Casco Sts., (5-23-78)
- Portland. *BUTLER, A. B., HOUSE*, 4 Walker St., (5-8-74) PH0014397
- Portland. *CHESTNUT STREET METHODIST CHURCH*, 11-19 Chestnut St., (10-20-77)
- Portland. *CLAPP, CHARLES Q., BLOCK*, Congress Sq., (1-31-78)
- Portland. *CLAPP, CHARLES Q., HOUSE*, 97 Spring St., (2-23-72) PH0014401 HABS; G.
- Portland. *DOW, GEN. NEAL, HOUSE*, 714 Congress St., (4-11-73) PH0014427 NHL.
- Portland. *EASTERN CEMETERY*, Congress St., corner Mountford St., (12-12-73) PH0014443
- Portland. *FIFTH MAINE REGIMENT COM-MUNITY CENTER*, Seashore Ave., Peaks Island, (1-5-78)
- Portland. *FIRST BAPTIST CHURCH*, 353 Congress St., (1-31-78)
- Portland. *FIRST PARISH CHURCH*, 425 Congress St., (1-12-73) PH0014451 HABS; G.
- Portland. *GOTHIC HOUSE, THE*, 387 Spring Street, (12-31-74) PH0044041
- Portland. *GREEN MEMORIAL A.M.E. ZION CHURCH (ABYSSINIAN CONGREGATIONAL CHURCH AND SOCIETY)*, 46 Sheridan St., (1-17-73) PH0014494
- Portland. *GREENOUGH, BYRON, BLOCK*, Free and Middle Sts., (3-10-77)
- Portland. *HOW, DANIEL, HOUSE*, 23 Dan-forth St., (4-24-73) PH0014516
- Portland. *INGRAHAM, JOSEPH HOLT, HOUSE*, 51 State St., (7-16-73) PH0014524 HABS.
- Portland. *MARINE HOSPITAL*, 331 Veranda St., (8-21-74) PH0015521
- Portland. *MARINER'S CHURCH*, 368-374 Fore St., (4-23-73) PH0014532
- Portland. *MCLELLAN-SWEAT MANSION*, 111 High St., (3-5-70) NHL; HABS; G.
- Portland. *MECHANICS' HALL*, 519 Congress St., (10-3-73) PH0014583 HABS.
- Portland. *MORSE-LIBBY MANSION*, 109 Danforth St., (5-19-70) PH0014605 NHL; HABS; G.
- Portland. *PARK STREET ROW*, 88-114 Park St., (2-23-72) PH0014621 HABS.
- Portland. *PORTLAND CITY HALL*, 389 Con-gress St., (5-7-73) PH0014672 HABS.
- Portland. *PORTLAND CLUB (HUNNEWELL-SHIPLEY HOUSE)*, 156 State St., (1-25-73) PH0014681
- Portland. *PORTLAND OBSERVATORY*, 138 Congress St., (4-24-73) PH0014664 HABS.
- Portland. *PORTLAND STOVE FOUNDRY*, 57 Kennebec St., (11-18-74) PH0085502
- Portland. *PORTLAND WATERFRONT*, Waterfront Area, (5-2-74) PH0014702
- Portland. *RACKLEFF BUILDING*, 127, 129, 131, 133 Middle St., (5-9-73) PH0014842
- Portland. *REED, THOMAS BRACKETT, HOUSE*, 30-32 Deering St., (5-7-73) PH0014711 NHL.
- Portland. *SMITH, F.O.J., TOMB*, Stevens Ave. in Evergreen Cemetery, (12-31-74) PH0294527
- Portland. *SPRING STREET HISTORIC DIS-TRICT*, (4-3-70) HABS.
- Portland. *ST. PAUL'S CHURCH AND RECTORY*, 279 Congress St., (12-22-78)
- Portland. *STEVENS, JOHN CALVIN, HOUSE*, 52 Bowdoin St., (7-16-73) PH0014818 HABS.
- Portland. *STROUDWATER HISTORIC DIS-TRICT*, Residential area at confluence of Stroudwater and Fore Rivers, (2-16-73) PH0014800 HABS.
- Portland. *THOMPSON BLOCK*, 117, 119, 121, 123, and 125 Middle St., (2-28-73) PH0014745
- Portland. *U.S. COURTHOUSE*, 156 Federal St., (2-12-74) PH0014753
- Portland. *U.S. CUSTOMHOUSE*, 312 Fore St., (5-17-73) PH0014761 HABS.
- Portland. *WADSWORTH-LONGFELLOW HOUSE*, 487 Congress St., (10-15-66) PH0098132 NHL; HABS; G.
- Portland. *WESTBROOK COLLEGE HISTOR-IC DISTRICT*, 716 Stevens Ave., (9-15-77)
- Portland. *WOODMAN BUILDING*, 133-141 Middle St., (2-23-72) PH0014770 HABS.
- Portland vicinity. *FORT GORGES*, E of Port-land on Hog Island, Portland Harbor, (8-28-73) PH0014478 HABS.
- Scarborough. *HOMER, WINSLOW, STUDIO*, Winslow Homer Rd., Prout's Neck, (10-15-66) PH0097403 NHL.
- Scarborough vicinity. *HUNNIWELL, RICHARD, HOUSE*, W of Scarborough at Winnock's Neck and Old County Rds., (5-12-76)
- South Casco. *HAWTHORNE, NATHANIEL, BOYHOOD HOME*, Hawthorne and Raymond Cape Rds., (12-2-69) PH0014613
- South Portland. *PORTLAND BREAKWATER LIGHT*, NE end of Portland Breakwater in Portland Harbor, (6-19-73) PH0014656 HABS.
- South Windham vicinity. *SMITH, PARSON, HOUSE*, SE of South Windham on River Rd., (7-16-73) PH0014788
- Standish. *FIRST PARISH MEETINGHOUSE*, Oak Hill Rd., (3-27-75) PH0088510
- Standish. *MARRETT, DANIEL, HOUSE*, On ME 25, (2-15-74) PH0014541
- Standish, Windham, Gorham, and Westbrook. *CUMBERLAND AND OXFORD CANAL*, From Sabago Lake Basin to Conant St., (11-1-74) PH0085529
- Steep Falls vicinity. *VALLEY LODGE*, NW of Steep Falls off ME 113, (9-19-77)
- Stroudwater. *TATE HOUSE*, 1270 Westbrook St., (1-12-70) NHL; HABS.
- Westbrook. *CUMBERLAND MILLS HISTORIC DISTRICT*, Both sides of Pre-sumpscot River between railroad tracks and Warren Ave., (5-2-74) PH0014419
- Westbrook. *WARREN BLOCK*, Main St., (11-5-74) PH0032204
- Yarmouth. *MERRILL, CAPT. REUBEN, HOUSE*, 97 W. Main St., (7-12-74) PH0014591
- Yarmouth. *MITCHELL HOUSE*, 40 Main St., (1-20-78)
- Yarmouth. *NORTH YARMOUTH ACADEMY*, On ME 115, (3-4-75) PH0084981
- Yarmouth. *NORTH YARMOUTH AND FREEPORT BAPTIST MEETINGHOUSE*, Hillside St., (11-20-78)

franklin county

- Farmington. *ABBOTT, JACOB, HOUSE*, ME 27, (11-26-73) PH0024554
- Farmington. *CUTLER MEMORIAL LIBRA-RY*, Academy and High Sts., (11-2-73) PH0024562
- Farmington. *FIRST CONGREGATIONAL CHURCH, UNITED CHURCH OF CHRIST*, Main St., (7-25-74) PH0024571

- Farmington. *FREE WILL BAPTIST MEETINGHOUSE*, Main St., (8-28-73) PH0024589
- Farmington. *GREENWOOD, CHESTER, HOUSE*, ME 27, (7-12-78)
- Farmington. *RAMSDALL, HIRAM, HOUSE*, High and Perham Sts., (12-4-73) PH0024635
- Farmington Falls. *OLD UNION MEETINGHOUSE (UNION BAPTIST CHURCH)*, U.S. 2, (10-30-73) PH0024627 G.
- Farmington vicinity. *NORDICA HOMESTEAD*, N of Farmington on Holly Rd. off ME 27, (12-23-69) PH0024601
- Kingfield. *WINTER, AMOS G., HOUSE*, Winter's Hill off ME 27, (5-3-76)
- North Jay. *HOLMES-CRAFTS HOMESTEAD*, Old N. Jay Rd. on ME 4, (4-26-73) PH0024597
- North Jay. *NORTH JAY GRANGE STORE*, ME 17, (10-23-74) PH0030295
- Popham Beach vicinity to Coburn Gore. *ARNOLD TRAIL TO QUEBEC*, Along the Kennebec River, through Wayman and Flagstaff lakes, along the Dead River and Chain of Ponds to Quebec, Canada, (10-1-69) (also in Kennebec, Sagadahoc, and Somerset counties)
- Rangely. *RANGELY PUBLIC LIBRARY*, Lake St., (7-12-78)
- West Farmington vicinity. *LITTLE RED SCHOOLHOUSE*, S of West Farmington on Wilton Rd., (2-23-72) PH0024619
- hancock county*
- Bar Harbor. *REDWOOD*, Barberry Lane, (4-3-78)
- Bar Harbor. *TURRETS, THE*, Eden St., (12-24-74) PH0099589
- Bar Harbor vicinity. *HIGHSEAS*, S of Bar Harbor on Schooner Head Rd., (11-30-78)
- Blue Hill. *HINCKLEY, WARD, HOUSE*, (12-16-74) PH0062758
- Blue Hill vicinity. *JONATHAN FISHER MEMORIAL*, SW of Blue Hill on ME 15 (Outer Main St.), (12-30-69) PH0024716
- Brooksville. *TOPSIDE*, N bank of Walker Pond off ME 176, (8-13-75)
- Bucksport. *BUCKSPORT RAILROAD STATION*, Main St., (4-28-75)
- Bucksport. *EMERY, JAMES, HOUSE*, Main St., (8-13-74) PH0015491
- Castine. *CASTINE HISTORIC DISTRICT*, (2-23-73) PH0024651
- Castine. *CATE HOUSE*, Corner of Court and Pleasant Sts., (1-26-70) PH0024660
- Castine. *FORT GEORGE*, Wadsworth St. off Battle Ave., (12-30-69) PH0024694
- Castine. *PERKINS, JOHN, HOUSE*, Perkins St., (12-30-69) PH0024708
- Deer Isle. *HASKELL, SQUIRE IGNATIUS, HOUSE*, ME 172A, (2-3-78)
- East Sullivan vicinity. *WICKYUP (ADM. RICHARD E. BYRD ESTATE)*, 8 mi. NE of East Sullivan at the S end of Tunk Lake, (8-29-70) PH0024732 NHL.
- Eastbrook. *EASTBROOK BAPTIST CHURCH AND EASTBROOK TOWN HOUSE*, ME 200, (12-18-78)
- Ellsworth. *BLACK MANSION*, W. Main St. (ME 172), (12-23-69) PH0024643 G.
- Ellsworth. *ELLSWORTH CONGREGATIONAL CHURCH*, State St., (4-23-73) PH0024678
- Ellsworth. *JORDON, COL. MELTIAH, HOUSE (ELLSWORTH PUBLIC LIBRARY)*, State St., (8-13-74) PH0015504 HABS.
- Ellsworth. *OLD HANCOCK COUNTY BUILDINGS*, Cross St., (11-23-77)
- Ellsworth. *STANWOOD HOMESTEAD (BIRDSACRE SANCTUARY)*, 1 mi. S of Ellsworth on ME 3, (6-19-73) PH0024724
- Mount Desert. *SOMESVILLE HISTORIC DISTRICT*, Somes Harbor and its environs, (1-8-75)
- Northeast Harbor. *GILMAN, DANIEL COIT, SUMMER HOME (OVER EDGE)*, (10-15-66) PH0098159 NHL.
- Sedgwick. *FIRST BAPTIST CHURCH*, Off ME 172, (4-24-73) PH0024686
- Southwest Harbor. *CLAREMONT HOTEL*, Claremont Rd., (3-29-78)
- Southwest Harbor vicinity. *FERNALD POINT PREHISTORIC SITE*, N of Southwest Harbor, (7-21-78)
- Sullivan. *GRANITE STORE*, U.S. 1, (12-16-74) PH0044008
- Sunset vicinity. *OLMSTED, FREDERICK LAW, SUMMER HOME*, SW of Sunset on Deer Isle, (11-7-76)
- keenebec county*
- Oakland. *PRESSEY HOUSE*, 287 Summer St., (9-15-77)
- Vassalboro. *RIVER MEETINGHOUSE*, U.S. 201, (9-19-77)
- kennebec county*
- ARNOLD TRAIL TO QUEBEC*, Reference—see Franklin County (1-2-74)
- Augusta. *ALL SOULS CHURCH*, 70 State St., (1-31-78)
- Augusta. *BLAINE, JAMES G., HOUSE*, Capitol and State sts., (10-15-66) PH0097730 NHL.
- Augusta. *FORT WESTERN*, Bowman St., (12-2-69) PH0024775 NHL; HABS.
- Augusta. *HILL, GOV. JOHN F., MANSION*, 136 State St., (11-21-77)
- Augusta. *KENNEBEC ARSENAL*, Arsenal St., (8-25-70) PH0024783
- Augusta. *KENNEBEC COUNTY COURTHOUSE*, 95 State St., (7-25-74) PH0024805
- Augusta. *LITHGOW LIBRARY*, Winthrop St., (7-24-74) PH0024813
- Augusta. *MAINE STATE HOUSE*, Capitol St., (4-24-73) PH0024821 HABS.
- Augusta. *MORRILL, LOT, HOUSE*, 113 Winthrop St., (7-18-74) PH0024830
- Augusta. *OLD POST OFFICE*, Water St., (7-18-74) PH0024856
- China. *CHINA VILLAGE HISTORIC DISTRICT*, ME 9, (11-23-77)
- Clinton. *BROWN MEMORIAL LIBRARY*, Downtown Clinton, (4-28-75) PH0120782
- Farmingdale. *GRANT, PETER, HOUSE*, 10 Grant St., (5-17-76)
- Gardiner. *CHRIST EPISCOPAL CHURCH*, 1 Dresden Ave., (7-24-73) PH0024741
- Gardiner. *OAKLANDS*, S end of Dresden St., (7-27-73) PH0024848 HABS.
- Gardiner. *ROBINSON, EDWARD ARLINGTON, HOUSE*, 67 Lincoln Ave., (11-11-71) PH0024864 NHL.
- Hallowell. *ELM HILL FARM (MERRICK COTTAGE)*, Litchfield Rd., (8-25-70) PH0024767
- Hallowell. *HALLOWELL HISTORIC DISTRICT*, (10-28-70) PH0024791
- Hallowell. *ROW HOUSE (GAGE BLOCK)*, 106-114 2nd St., (7-1-70) PH0024872 G.
- Hallowell. *VAUGHAN HOMESTEAD*, Middle St. off Litchfield Rd., (10-6-70) PH0024881
- Manchester vicinity. *COBBOSSECONTEE DAM SITE*, S of Manchester off Pond Rd., (6-3-76)
- Monmouth. *CUMSTON HALL*, Main St., (8-14-73) PH0024759 HABS; G.
- Mt. Vernon vicinity. *BECK, KLIR, HOUSE*, W of Mt. Vernon off ME 41, (11-23-77)
- Oakland. *MEMORIAL HALL*, Church St., (11-23-77)
- Pittston. *PITTSSTON CONGREGATIONAL CHURCH*, Jct. ME 27 and ME 194, (1-31-78)
- Togus. *GOVERNOR'S HOUSE*, (9-23-74) NHL.
- Waterville. *FIRST BAPTIST CHURCH*, Park and Elm Sts., (11-7-76)
- Waterville. *REDINGTON HOUSE*, 64 Silver St., (7-21-78)
- Waterville. *UNIVERSALIST-UNITARIAN CHURCH*, Silver and Elm Sts., (2-17-78)
- Waterville. *WATERVILLE OPERA HOUSE AND CITY HALL*, Castonguay Sq., (1-1-76)
- Waterville. *WATERVILLE POST OFFICE*, Main and Elm St., (4-18-77)
- Waterville-Winslow. *TWO-CENT BRIDGE*, Spans the Kennebec River at Temple St., (9-20-73) PH0025470
- Wayne. *WAYNE TOWN HOUSE*, ME 133, (1-1-76)
- Winslow. *FORT HALIFAX*, On U.S. 201 at Winslow, (11-24-68) PH0024996 NHL; HABS.
- Winslow. *SHURTLEFF, JONAS B., HOUSE*, Augusta Rd., (12-30-74) PH0052779
- Winslow vicinity. *BRICK SCHOOL*, S of Winslow on Cushman Rd., (4-18-77)
- knox county*
- Camden. *CONWAY HOUSE*, Conway Rd., (12-23-69) PH0024899
- Camden. *CURTIS ISLAND LIGHT (NEGRO ISLAND LIGHT)*, 0.8 mi. from Camden Harbor in Penobscot Bay, (5-17-73) PH0024902
- Camden. *NORUMBEGA*, High St., (7-12-74) PH0015512
- North Haven vicinity. *TURNER FARM SITE*, NE of North Haven, (3-26-76)
- Owls Head vicinity. *OWLS HEAD LIGHT STATION*, NE of Owls Head on W. Penobscot Bay, (1-18-78)
- Rockland. *FARNSWORTH HOMESTEAD*, 21 Elm St., (5-25-73) PH0024911 HABS.
- Rockland. *KNOX COUNTY COURTHOUSE*, 62 Union St., (4-18-77)
- Rockland. *MAIN STREET HISTORIC DISTRICT*, Main St. from Limerock to Winter Sts., (6-7-78)
- Rockland. *RANKIN BLOCK*, 600-610 Main St., (11-7-78)
- Rockland. *ROCKLAND RAILROAD STATION*, Union St., (2-7-78)
- Rockland. *SECURITY TRUST BUILDING*, Elm and Main Sts., (1-20-78)
- Rockport. *ROCKPORT HISTORIC DISTRICT*, Irregular pattern along Pascal Ave. from Russell, Union, and Winter Sts. on N to School St. on S., (5-28-76)
- Rockport. *ROCKPORT HISTORIC KILN AREA*, On W side of mouth of Goose River at confluence with Rockport Harbor, (1-26-70) PH0024937
- Rockport. *SPITE HOUSE*, Deadman's Point, (8-13-74) PH0005487
- Tenants Harbor. *SAIL LOFT*, Off ME 131, (10-28-77)
- Thomaston. *THOMASTON HISTORIC DISTRICT*, Runs through Blue Star Memorial Hwy. between Wadsworth St. and ME 131, (5-2-74) PH0024929 HABS.
- Union. *ALDEN, EBENEZER, HOUSE*, Off ME 131, (4-28-75)
- Vinalhaven. *VINALHAVEN GALAMANDER, THE*, Bandstand Park, (7-1-70) PH0004332
- Warren, Union, Appleton, and Seamsmont vicinity. *GEORGES RIVER CANAL*, Upper Falls, Georges River in Warren to Union

town line, extending to Quantabacook Pond in Searsport, (3-5-70) PH0004324 (also in Waldo County)

lincoln county

Alna. ALNA SCHOOL, Alna Center, (4-28-75) PH0120766 HABS.
Alna. HEAD TIDE HISTORIC DISTRICT, Both sides of Sheepscot River, (11-19-74) PH0031381
Alna Center. ALNA MEETINGHOUSE, ME 218, (5-19-70) PH0024945 HABS.
Boothbay Harbor. BOOTHBAY HARBOR MEMORIAL LIBRARY, ME 27, (4-18-77)
Boothbay Harbor vicinity. BURNT ISLAND LIGHT STATION, S of Boothbay Harbor on Burnt Island, (11-23-77)
Boothbay vicinity. DAMARISCOVE ISLAND ARCHEOLOGICAL SITE, S of Boothbay, (5-22-78)
Damariscotta. CHAPMAN-HALL HOUSE, Main and Vine Sts., (5-19-70) PH0024961
Damariscotta. COTTRILL, MATTHEW, HOUSE, Main St. (U.S. 1), (5-2-74) PH0024970 HABS.
Damariscotta vicinity. DAMARISCOTTA OYSTER SHELL HEAPS, Damariscotta River, N of Damariscotta, (12-30-69) PH0024988
Dresden. BOWMAN-CARNEY HOUSE, Off ME 197, (4-7-71) PH0024953 HABS.
Dresden. POWNALBOROUGH COURTHOUSE, Cedar Grove Rd., (1-12-70) PH0004511 HABS.
Dresden vicinity. ST. JOHN'S ANGLICAN CHURCH AND PARSONAGE SITE, S of Dresden, (11-21-78)
Edgecomb. FORT EDGECOMB, On Davis Island in the Sheepscot River, (10-1-69) PH0004316
New Castle. GLIDDEN-AUSTIN BLOCK, Jct. of U.S. 1 and ME 215, (4-28-75) PH0059480 HABS.
New Castle. KAVANAUGH, GOV. EDWARD, HOUSE, ME 213 (Damariscotta Mills), (5-3-74) PH0004367 HABS.
New Castle vicinity. SHEEPSHOT HISTORIC DISTRICT, W of New Castle, (6-23-78)
Newcastle. ST. ANDREW'S CHURCH, Glidden St., (10-8-76)
Newcastle. ST. PATRICK'S CATHOLIC CHURCH, Academy Rd., (4-23-73) PH0004421 HABS.
North Whitefield vicinity. ST. DENIS CATHOLIC CHURCH, W of North Whitefield on ME 218, (10-29-76)
Pemaquid Beach vicinity. FORT WILLIAM HENRY, NW of Pemaquid Beach, (12-1-69) PH0004341 g.
Pemaquid Beach vicinity. PEMAQUID RESTORATION AND MUSEUM, N of Pemaquid Beach at Pemaquid Point, (12-2-69) PH0004405 g.
Pemaquid vicinity. HARRINGTON MEETINGHOUSE, NW of Pemaquid on Old Harrington Rd., (5-19-70) PH0004359
South Bristol. THOMPSON ICEHOUSE, ME 129, (12-31-74) PH0054437
South Bristol vicinity. SPROUL HOMESTEAD, N of South Bristol on ME 129, (3-21-78)
Waldoboro. U.S. CUSTOMHOUSE AND POST OFFICE (WALDOBORO PUBLIC LIBRARY), Main St., (1-18-74) PH0004430
Waldoboro. WALDOBOROUGH TOWN POUND, Washington Rd., (5-28-76)
Waldoboro vicinity. GERMAN CHURCH AND CEMETERY, 1 mi. S of Waldoboro Village on ME 32, (5-19-70) PH0004391 HABS.

Walpole vicinity. WALPOLE MEETINGHOUSE, N of Walpole on Meeting House Rd., (11-7-76) HABS.
Wiscasset. NICKELS-SORTWELL HOUSE, NE corner of Main and Federal Sts., (12-30-70) PH0005274 NHL; HABS; G.
Wiscasset. RED BRICK SHCOOL (OLD ACADEMY BUILDING), Warren St., (10-6-70) PH0004413 HABS.
Wiscasset. SCOTT, CAPT. GEORGE, HOUSE (OCTAGON HOUSE), Federal St., (2-23-72) HABS.
Wiscasset. U.S. CUSTOMHOUSE (OLD CUSTOMHOUSE) AND POST OFFICE, Water St., (8-25-70) PH0004383
Wiscasset. WISCASSET HISTORIC DISTRICT, (1-12-73) PH0004456 HABS.
Wiscasset. WISCASSET JAIL AND MUSEUM, ME 218, (1-26-70) PH0004448 HABS.

oxford county

Andover vicinity. MERRILL-POOR HOUSE, NE of Andover on ME 120, (5-17-76)
Bethel. BROAD STREET HISTORIC DISTRICT, Broad St. and the Common, (12-28-77)
Bethel. GEHRING CLINIC, Off ME 5, (8-2-76)
Bethel. MASON, DR. MOSES, HOUSE (ADA DURRELL HOUSE), Broad St., (10-17-72) PH0004472
Fryeburg Center vicinity. HEMLOCK BRIDGE, NE of Fryeburg Center, over the Old Course Saco River, (2-16-70) PH0004481
Gilead vicinity. PEABODY TAVERN, E of Gilead on U.S. 2, (12-13-76)
Hebron. STURTEVANT HALL, ME 119, (9-19-77)
Hiram vicinity. WADSWORTH HALL, S of Hiram, (1-21-74) PH0004537
Hiram vicinity. WATSON, JOHN, HOUSE, 1 mi. NW of Hiram off ME 117, (12-31-74) PH0052710
Lovell. KNIGHT'S COUNTRY STORE, ME 5A, (4-14-78)
Newry vicinity. LOWER SUNDAY RIVER SCHOOL, SW of Newry on Sunday River Rd., (5-23-78)
Newry vicinity. SUNDAY RIVER BRIDGE, W of Newry, over Sunday River, (2-16-70) PH0005258
Paris Hill. PARIS HILL HISTORIC DISTRICT, (6-19-73) PH0004502
Porter vicinity. PORTER OLD MEETINGHOUSE, N of Porter off ME 25, (4-2-73) PH0004529 HABS.
Porter vicinity. PORTER-PARSONFIELD BRIDGE, 0.5 mi. S of Porter over the Osipee River, (2-16-70) PH0005231 (also in York County)
Rumford. STRATHGLASS PARK DISTRICT, Bounded by Lincoln Ave., Hancock St., Maine Ave., and York St., (10-18-74) PH0007145
South Andover. LOVEJOY BRIDGE, Over Ellis River, (2-16-70) PH0004499
Wilson's Mills vicinity. BENNETT BRIDGE, 1.5 mi. S of Wilson's Mills off ME 16, over Magalloway River, (2-16-70) PH0004464

penobscot county

Bangor. ADAMS-PICKERING BLOCK, Corner of Main and Middle Sts., (5-2-74) PH0004545
Bangor. BANGOR CHILDREN'S HOME, 218 Ohio St., (9-9-75) PH0229199
Bangor. BANGOR HOUSE, 174 Main St., (2-23-72) PH0004553
Bangor. BANGOR STANDPIPE, Jackson St., (8-30-74) PH0008214

Bangor. BANGOR THEOLOGICAL SEMINARY HISTORIC DISTRICT, Union St., (8-2-77)
Bangor. BLAKE HOUSE, 107 Court St., (10-31-72) PH0004588
Bangor. BROADWAY HISTORIC DISTRICT, (5-7-73) PH0004561
Bangor. FARRAR, SAMUEL, HOUSE, 123 Court St., (5-23-74) PH0004596
Bangor. GODFREY-KELLOGG HOUSE, 212 Kenduskeag Ave., (6-18-73) PH0004600
Bangor. GRAND ARMY MEMORIAL HOME, 159 Union St., (10-31-72) PH0004618 g.
Bangor. JONAS CUTTING-EDWARD KENT HOUSE, 48-50 Penobscot St., (4-2-73) PH0004626
Bangor. LOW, JOSEPH W., HOUSE, 51 Highland St., (12-4-73) PH0004651
Bangor. MORSE & CO. OFFICE BUILDING, Harlow St., (4-2-73) PH0004642
Bangor. MORSE BRIDGE, Valley Ave., over Kenduskeag Stream, (2-16-70) PH0004634
Bangor. MOUNT HOPE CEMETERY DISTRICT, U.S. 2, (12-4-74) PH0073547
Bangor. POND, CHARLES H., HOUSE, 175 State St., (7-12-78)
Bangor. SMITH, ZEBULON, HOUSE, 55 Summer St., (1-21-74) PH0004723
Bangor. ST. JOHN'S CATHOLIC CHURCH, York St., (4-2-73) PH0004685
Bangor. SYMPHONY HOUSE (ISAAC FARRAR HOUSE), 166 Union St., (10-26-72) PH0004731 g.
Bangor. WHEELWRIGHT BLOCK, 34 Hammond St., (7-18-74) PH0004766
Bangor. WILLIAMS, GEN. JOHN, HOUSE, 62 High St., (12-22-78)
Bangor-Brewer vicinity. PENOBSCOT EXPEDITION SITE, Between Bangor and Brewer at jct. of Penobscot and Kenduskeag Stream, (4-23-73) PH0004715
Corinna. STEWART FREE LIBRARY, ME 11/43, (7-30-74) PH0004693 g.
Dexter. ABBOTT MEMORIAL LIBRARY, ME 7, (11-20-78)
Dexter. DEXTER GRIST MILL, ME 7, (10-10-75) PH0246611
Dixmont. BUSSEY, LOUIS I., SCHOOL, U.S. 202, (11-7-76)
East Corinth vicinity. CORINTH VILLAGE (SKINNER SETTLEMENT), 3.5 mi. W of East Corinth, (6-4-73) PH0004707
Garland. GARLAND GRANGE HALL, Off ME 94, (5-12-75) PH0097659
Hampden. HAMPDEN ACADEMY, Alt. U.S. 1, (9-11-75) PH0229172
Hudson vicinity. YOUNG SITE, E of Hudson, (3-26-76)
Medway. CONGREGATIONAL CHURCH OF MEDWAY, Off ME 11, (11-21-77)
Newburgh vicinity. KNOWLTON, JABEZ, STORE, W of Newburgh on ME 9, (1-18-78)
North Brewer vicinity. PENOBSCOT SALMON CLUB AND POOL, N. Main St., (9-15-76)
Old Town. ST. ANNE'S CHURCH AND MISSION SITE, On Indian Island off ME 43, (11-26-73) PH0004677
Old Town. ST. JAMES EPISCOPAL CHURCH, Centre St., (11-19-74) PH0043818
Old Town vicinity. HIRUNDO SITE, W of Old Town off ME 43, (9-11-75) g.
Orono. COLBURN, WILLIAM, HOUSE, 91 Bennoch Rd., (6-19-73) PH0004570
Orono. ORONO MAIN STREET HISTORIC DISTRICT, Main St. from Maplewood Ave. to Pine St., (12-7-77)
Orono. TREAT, NATHANIEL, HOUSE, 114 Main St., (9-20-73) PH0004740

Orono. *UNIVERSITY OF MAINE AT ORONO HISTORIC DISTRICT*, Munson, Sebec, and Schoodic Rds., (7-12-78)
 Orono. *WASHBURN, GOV. ISRAEL, HOUSE*, 120 Main St., (1-12-73) PH0004758
 Robyville. *ROBYVILLE BRIDGE*, Over Kenduskeag Stream, (2-16-70) PH0004669
 Springfield. *SPRINGFIELD CONGREGATIONAL CHURCH*, ME 6, (12-22-78)

piscataquis county

Brownville Junction vicinity. *KATAHDIN IRONWORKS*, NW of Brownville Junction at Silver Lake, (12-23-69) PH0004791
 Chesuncook. *CHESUNCOOK VILLAGE*, NW shore, Chesuncook Lake, (4-11-73) PH0004782
 Dover-Foxcroft. *WILEY, JAMES SULLIVAN, HOUSE*, Main St., (11-21-76)
 Millinocket vicinity. *AMBAJEJUS BOOM HOUSE*, About 11 mi. NW of Millinocket and Ambajejus Lake, (4-2-73) PH0004774
 Sangerville. *CARLETON, ROBERT, HOUSE*, N. Main St., (12-6-75)
 Sangerville vicinity. *LOW'S BRIDGE*, Over Piscataquis River between Guilford and Sangerville, (2-16-70) PH0004804
 Sebec. *BURGESS HOUSE*, Off ME 11, (5-3-78)

sagadahoc county

ARNOLD TRAIL TO QUEBEC, Reference—see Franklin County (1-2-74)
 Bath. *BATH HISTORIC DISTRICT*, (5-17-73) PH0004812 HABS; G.
 Bath. *HYDE MANSION*, 616 High St., (11-21-78)
 Bath. *KING, GOV. WILLIAM, HOUSE*, Whiskeag Rd., (5-24-76)
 Bath. *PERCY AND SMALL SHIPYARD*, 451 Washington St., (7-27-71) PH0004821 G.
 Bath. *SEGUIN (TUGBOAT)*, Bath Marine Museum, (12-2-69) PH0005266 G.
 Bath. *U.S. CUSTOMHOUSE AND POST OFFICE*, 25 Front St., (10-6-70) PH0004871 HABS.
 Bath. *WINTER STREET CHURCH*, Corner of Washington and Winter Sts., (7-27-71) PH0004880 HABS; G.
 Bath vicinity. *CLARKE AND LAKE COMPANY ARCHEOLOGICAL SITE*, E of Bath, (11-21-78)
 Bath vicinity. *DAYS FERRY HISTORIC DISTRICT*, N of Bath along ME 128, (2-20-75)
 Bath vicinity. *WOOLWICH TOWN HOUSE*, NE of Bath at Old Stage and Dana Mills Rds., (2-17-78)
 Georgetown vicinity. *SEGUIN ISLAND LIGHT STATION*, S of Georgetown, (3-8-77)
 Georgetown vicinity. *STONE SCHOOLHOUSE*, S of Georgetown on Bay Point Rd., (8-12-77)
 Phippsburg. *MCCOBB-HILL-MINOTT HOUSE*, Parker Head Rd., (11-23-77) HABS.
 Popham Beach vicinity. *FORT POPHAM MEMORIAL*, N of Popham on Hunnewell Point, (10-1-69) PH0004839
 Popham Beach vicinity. *POPHAM COLONY SITE*, NW of Popham Beach at the end of ME 209, (2-16-70) PH0004847
 Richmond. *RICHMOND HISTORIC DISTRICT*, Roughly bounded by South, High, Kimbal Sts., and the Kennebec River, (11-12-73) PH0004855 HABS.
 Richmond. *SOUTHARD BLOCK*, 25 Front St., (2-23-72) PH0004863
 Topsham. *PEJEPSCOT PAPER COMPANY*, Off U.S. 201 at Androscoggin River, (9-17-74) PH0054623
 Topsham. *TOPSHAM HISTORIC DISTRICT*, Elm, Maine, and Green Sts., (1-9-78)

somerset county

ARNOLD TRAIL TO QUEBEC, Reference—see Franklin County (1-2-74)
 Bingham. *BINGHAM FREE MEETINGHOUSE*, S. Main St. (U.S. 201), (6-3-76)
 Fairfield. *CONNOR-BOVIE HOUSE*, 22 Summit Street, (1-18-74) PH0004901
 Fairfield. *LAWRENCE LIBRARY*, (12-31-74) PH0073156
 Hinckley vicinity. *QUINCY BUILDING (L. C. BATES MUSEUM)*, S of Hinckley, (10-4-78)
 Madison vicinity. *LAKEWOOD THEATER*, NE of Madison in town of Lakewood on bank of Lake Wesserunsett, (6-18-75) PH0143367
 Madison vicinity. *OLD POINT AND SEBASTIAN RALE MONUMENT (NORRIDGEWOCK INDIAN VILLAGE SITE)*, S of Madison off Alt. US 201, (4-2-73) PH0097411 HABS.
 Madison vicinity. *WESTON HOMESTEAD*, N of Madison on Weston Ave., (11-23-77)
 Mercer. *INGALLS HOUSE*, Off U.S. 2, (6-5-75) PH0150592
 New Portland vicinity. *NEW PORTLAND WIRE BRIDGE*, Wire Bridge Rd., over the Carrabasset River, (1-12-70)
 Norridgewock. *DOUGLAS, C. F., HOUSE*, ME 8, (12-18-78)
 Norridgewock. *MAY, SOPHIE, HOUSE*, Sophie May Lane, (10-8-76)
 Norridgewock. *SPAUDLING HOUSE*, Main St., (12-18-78)
 Skowhegan. *COBURN, GOV. ABNER, HOUSE*, Main St., (7-30-74) PH0004898

waldo county

GEORGES RIVER CANAL, Reference—see Knox County (1-2-74)
 Belfast. *BELFAST NATIONAL BANK*, Main and Beaver Sts., (4-23-73) PH0004928 HABS.
 Belfast. *CHURCH STREET HISTORIC DISTRICT*, Irregular pattern along Church St. from High to Franklin Sts., (11-28-78)
 Belfast. *FIRST CHURCH OF BELFAST*, Church St., (11-7-76) HABS.
 Belfast. *HAYFORD BLOCK*, 47 Church St., (8-29-77)
 Belfast. *MASONIC TEMPLE*, High St. (U.S. 1), (4-26-73) PH0004952 HABS.
 Belfast. *PRIMROSE HILL HISTORIC DISTRICT*, High and Anderson Sts., (10-3-73) PH0004995 HABS.
 Belfast. *WHITE, JAMES P., HOUSE*, 1 Church St., (4-24-73) PH0005002 HABS.
 Frankfort vicinity. *MOUNT WALDO GRANITE WORKS*, U.S. 1A, (3-15-74) PH0004961
 Liberty. *OLD POST OFFICE*, Main St. (ME 173), (6-19-73) PH0004979
 Prospect vicinity. *FORT KNOX STATE PARK*, U.S. 1 near Prospect, (10-1-69) PH0004936 NHL.
 Searsport. *PENOBSCOT MARINE MUSEUM*, Church St., (7-1-70) PH0004987
 Stockton Springs. *PRIVATEER BRIGANTINE DEFENCE SHIPWRECK SITE*, Stockton Springs harbor, (3-18-75) PH0047317 G.
 Stockton Springs. *PRIVATEER BRIGANTINE DEFENCE SHIPWRECK SITE*, Stockton Springs Harbor, (3-18-75) G.
 Stockton Springs vicinity. *FORT POWNALL MEMORIAL*, SE of Stockton Springs on Fort Point, (10-28-69) PH0004944
 Unity. *CHASE, HEZEKIAH, HOUSE*, U.S. 202, (1-31-78)

Winterport. *WINTERPORT CONGREGATIONAL CHURCH*, Alt. U.S. 1, (4-24-73) PH0005011
 Winterport. *WINTERPORT HISTORIC DISTRICT*, Irregular pattern along Main, Elm, Cushing, Lebanon, Commercial, Dean, and Water Sts., (10-3-75)

washington county

Calais. *CALAIS HISTORIC DISTRICT*, Church, Main and North Sts., (12-20-78)
 Calais. *FIRST CONGREGATIONAL CHURCH*, Calais Ave., (7-12-78)
 Cherryfield. *CAMPBELL, GEN. ALEXANDER, HOUSE*, Campbell Hill, (4-13-77)
 Cherryfield. *PATTERN BUILDING*, Main St., (12-22-78)
 Columbia Falls. *BUCKNAM HOUSE*, Maine St., (4-28-75) PH0120901
 Columbia Falls. *BUCKNAM, SAMUEL, HOUSE*, U.S. 1, (10-19-78)
 Columbia Falls. *RUGGLES HOUSE*, Main St., (1-26-70) PH0005088 HABS.
 Dennysville. *LINCOLN HOUSE*, U.S. 1, (3-29-78)
 East Machias. *EAST MACHIAS HISTORIC DISTRICT*, High, Water, and Bridge Sts., (4-11-73) PH0005037
 East Machias vicinity. *"THE RIM" AND SITE OF FORT FOSTER*, S of East Machias off U.S. 1, (7-23-73) PH0005070
 Eastport. *CENTRAL CONGREGATIONAL CHURCH*, Middle St., (6-23-76)
 Eastport. *FORT SULLIVAN*, Moose Island; barracks, 74 Washington St., (1-26-70) PH0005053
 Machias. *BURNHAM TAVERN*, Main St., (4-11-73) PH0005029 HABS.
 Machias. *CENTRE STREET CONGREGATIONAL CHURCH*, Centre St., (5-12-75) PH0097667
 Machias. *MACHIAS POST OFFICE AND CUSTOMHOUSE*, Main and Center Sts., (11-23-77)
 Machias. *PORTER MEMORIAL LIBRARY*, Court St., (1-20-78)
 Machias. *LION, THE (locomotive)*, University of Maine at Machias, (12-15-76)
 Machias. *WASHINGTON COUNTY COURTHOUSE*, Court St., (11-7-76)
 Machias. *WASHINGTON COUNTY COURTHOUSE*, *washington County Courthouse*, ME CF, Court St., (11-7-76)
 Machiasport. *GATES HOUSE*, ME 92, (4-28-75) PH0120928
 Machiasport. *LIBERTY HALL*, ME 92, (11-23-77)
 Machiasport vicinity. *FORT O'BRIEN (FORT MACHIAS)*, S of Machiasport on secondary rd., (10-1-69) PH0005045
 Machiasport vicinity. *LIBBY ISLAND LIGHT STATION*, S of Machiasport on Libby Island, (6-18-76)
 Robbinston vicinity. *MANSION HOUSE, THE (GEN. JOHN BREWER HOUSE)*, N of Robbinston on U.S. 1, (5-22-73) PH0005061
 St. Croix Junction vicinity. *ST. CROIX ISLAND NATIONAL MONUMENT*, On the international boundary in the St. Croix River, (10-15-66) PH0311022

york county

PORTER-PARSONFIELD BRIDGE, Reference—see Oxford County (1-2-74)
 Alfred. *HOLMES, SEN. JOHN, HOUSE*, U.S. 202, (4-24-75) HABS.
 Biddeford. *BIDDEFORD CITY HALL*, 205 Main St., (4-24-73) PH0025046
 Biddeford. *FIRST PARISH MEETINGHOUSE*, Old Pool Rd., (10-26-72) PH0025054

Biddeford. U.S. POST OFFICE, 35 Washington St., (5-7-73) PH0025224

Biddeford Pool. FLETCHER'S NECK LIFESAVING STATION, Ocean Ave., (11-1-74) PH0031330

Buxton. BREWSTER, ROYAL, HOUSE, Buxton Lower Corner, (6-5-75) PH0150614

Buxton Center. BUXTON POWDER HOUSE, ME 22, (1-2-76)

East Lebanon. OLD GRIST MILL, Little River Rd., (6-5-75) PH0150622

Eliot vicinity. FROST GARRISON AND HOUSE, Frost's Hill, (6-27-71) PH0025071

Kennebunk. KENNEBUNK HISTORIC DISTRICT, Both sides of ME 35 from Kennebunk River to U.S. 1, radiating streets at intersection, (6-5-74) PH0025127 HABS.

Kennebunk. LORD MANSION (CLARK MANSION), 20 Summer St., (4-2-73) PH0025143

Kennebunkport. KENNEBUNK RIVER CLUB, Ocean Ave., (9-9-75) PH0229202 HABS.

Kennebunkport. KENNEBUNKPORT HISTORIC DISTRICT, Bounded roughly by South, Maine, North, and Lock Sts., and the Kennebunkport River, (5-6-76)

Kennebunkport. LORD, CAPT. NATHANIEL, MANSION, Pleasant and Green Sts., (9-20-73) PH0025135

Kennebunkport. PERKINS TIDE MILL, Mill Lane, (9-7-73) PH0025178 HABS.

Kennebunkport. U.S. CUSTOMHOUSE (LOUIS T. GRAVES MEMORIAL PUBLIC LIBRARY), Main St., (1-18-74) PH0025186

Kittery. DENNETT GARRISON, 100 Dennett Rd., (12-22-78)

Kittery. GERRISH WAREHOUSE, Pepperrell Cove off ME 103, (5-26-77) HABS.

Kittery. PORTSMOUTH NAVAL SHIPYARD, Seavey Island, (11-17-77)

Kittery Point. FIRST CONGREGATIONAL CHURCH AND PARSONAGE, Pepperrell Rd., (12-18-78)

Kittery Point. LADY PEPPERRELL HOUSE, ME 103, (10-15-66) PH0036358 NHL; G.

Kittery Point. PEPPERRELL, WILLIAM, HOUSE, On ME 103, (8-14-73) PH0025160 HABS.

Kittery Point vicinity. FORT MCCLARY, Off ME 103 near Fort McClary State Park, (10-1-69) PH0025062

Kittery vicinity. ISLES OF SHOALS, 6.5 mi. SE of Kittery, (5-16-74) PH0025101

North Berwick vicinity. MORRELL HOUSE, N of N. Berwick on Bauneg Beg Pond Rd., (9-29-76)

Old Orchard Beach. TEMPLE, THE, Temple Ave. in Ocean Park, (4-28-75) PH0059471

Parsonsfield vicinity. MORISON, CAPT. JAMES, HOUSE, SE of Parsonsfield on South Rd., (7-12-78)

Saco. SEAVEY, A. B., HOUSE, 90 Temple St., (3-31-78)

Saco. THACHER-GOODALE HOUSE, 121 North St., (11-21-76)

Sanford. GOODALL, THOMAS, HOUSE, 232 Main St., (4-28-75) PH0120774

South Berwick. BERWICK ACADEMY, Academy St., (3-29-78)

South Berwick. HAMILTON, JONATHAN, HOUSE, Vaughan's Lane and Old South Rd., (12-30-70) PH0025089 NHL.

South Berwick. JEWETT, SARAH ORNE, HOUSE, ME 4 and 236, (6-4-73) PH0025097 HABS.

South Berwick. PORTSMOUTH COMPANY COTTON MILLS: COUNTING HOUSE, ME 4 at Salmon Falls River, (10-10-75) PH0246654

West Lebanon. WEST LEBANON HISTORIC DISTRICT, Irregular pattern along W. Lebanon, Rochester, Milton, Shapleigh and Meeting House Rds., (6-5-75)

Wollis Center vicinity. WIGGIN, KATE DOUGLAS, HOUSE (QUILLCOTE), E of Hollis Center on Salmon Falls Rd., (9-16-77)

York. HANCOCK, JOHN, WAREHOUSE, Lindsay Rd., (12-2-69) PH0025119

York. MOODY HOMESTEAD, Ridge Rd., (4-28-75)

York. OLD SCHOOLHOUSE, York St. (on the Village Green), (4-2-73) PH0025151

York. OLD YORK GAOL, 4 Lindsay Rd., (11-24-68) PH0036251 NHL; HABS.

York. ROSE, ROBERT, TAVERN, Off Long Sands Rd., (10-10-75)

York. YORK HISTORIC DISTRICT, (7-16-73) PH0025232 g.

York Corner vicinity. BARRELL HOMESTEAD, W of York Corner on Beech Ridge Rd., (12-12-76)

York Corner vicinity. SEDGLEY, JOHN, HOMESTEAD, N of York Corner on Chases Pond Rd., (1-2-76)

York vicinity. MCINTIRE GARRISON HOUSE, On ME 91 about 5 mi. W of York, (11-24-68) PH0098175 NHL; HABS.

MARYLAND

allegany county

CHESAPEAKE AND OHIO CANAL NATIONAL HISTORICAL PARK, (10-15-66) PH0350028 HABS. (also in Frederick, Montgomery, and Washington counties, MD; DC; and Morgan County, WV)

Cumberland. BELL TOWER BUILDING (ALLEGANY COUNTY LEAGUE FOR CRIPPLED CHILDREN), Bedford and Liberty Sts., (2-20-73) PH0025241 g.

Cumberland. BUTLER, WRIGHT, HOUSE, 205 Columbia St., (1-31-78)

Cumberland. CITY HALL, N. Center St. between Frederick and Bedford Sts., (2-27-73) PH0025259

Cumberland. PUBLIC SAFETY BUILDING (OLD POST OFFICE), Frederick and Liberty Sts., (4-13-73) PH0025291

Cumberland. WASHINGTON STREET HISTORIC DISTRICT, (2-6-73) PH0025313

Cumberland. WESTERN MARYLAND RAILWAY STATION, Canal St., (6-19-73) PH0025305

Cumberland. 16 ALTAMONT TERRACE, NE corner of Altamont Ter. and Union St., (7-7-75) PH0143766

Cumberland. 200-208 DECATUR STREET, 200, 202, 204, 206, 208 Decatur St., (7-7-75) PH0143928

Cumberland vicinity. BARTON VILLAGE SITE, SW of Cumberland, (5-12-75)

Cumberland vicinity. INNS ON THE NATIONAL ROAD, E and W of Cumberland on U.S. 40 from Flintstone to Grantsville (also in Garrett County), (12-22-76)

Cumberland vicinity. PHOENIX MILL FARM, NE of Cumberland off MD 220, (8-12-77)

La Vale. LA VALE TOLLGATE HOUSE, U.S. 40, (1-25-71) PH0025275 g.

Lonaconing. LONAONING FURNACE, E. Main St., (6-19-73) PH0025283

Oldtown. CRESAP, MICHAEL, HOUSE, Main St. at Green Spring Rd., (4-14-72) PH0025267 g.

Oldtown vicinity. SHAWNEE OLD FIELDS VILLAGE SITE (KING OPESSA'S TOWN), SE of Oldtown, (5-12-75)

anne arundel county

Annapolis. ARTISAN'S HOUSE, 43 Pinckney St., (11-29-72) PH0025330 HABS.

Annapolis. BRICE HOUSE, 42 East St., (4-15-70) PH0121827 NHL; HABS.

Annapolis. CALLAHAN, JOHN, HOUSE, 164 Conduit St., (10-2-73) PH0025364 HABS; G.

Annapolis. CHASE-LLOYD HOUSE, 22 Maryland Ave., (4-15-70) PH0029718 NHL; HABS.

Annapolis. COLONIAL ANNAPOLIS HISTORIC DISTRICT, District boundaries approximate city boundaries surveyed in 1695, (10-15-66) PH0121771 NHL; HABS.

Annapolis. CREAGH, PATRICK, HOUSE, 160 Prince George St., (1-29-73) PH0025399 HABS.

Annapolis. HAMMOND-HARWOOD HOUSE, Maryland Ave. and King George St., (10-15-66) PH0017850 NHL; HABS; G.

Annapolis. HOUSE BY THE "TOWN GATES", 63 West St., (6-19-73) PH0014885

Annapolis. MARYLAND STATEHOUSE, State Circle, (10-15-66) PH0121789 NHL; HABS.

Annapolis. MT. MORIAH AFRICAN METHODIST EPISCOPAL CHURCH, 84 Franklin St., (1-25-73) PH0014940

Annapolis. OLD CITY HALL AND ENGINE HOUSE, 211-213 Main St., (1-29-73) PH0014966

Annapolis. PACA HOUSE AND GARDEN (CARVEL HALL HOTEL), 186 Prince George St., (11-11-71) PH0014974 NHL; G.

Annapolis. PINKNEY-CALLAHAN HOUSE (ST. JOHN'S COLLEGE INFIRMARY), 5 St. John's St., (11-12-71) PH0121681 HABS.

Annapolis. SCOTT, UPTON, HOUSE, 4 Shipwright St., (6-5-75) HABS.

Annapolis. PEGGY STEWART HOUSE, 207 Hanover St., (11-7-73) PH0121924 NHL; HABS.

Annapolis. THOMAS POINT SHOALS LIGHT STATION, Kent Island, Chesapeake Bay, (2-20-75)

Annapolis. U.S. NAVAL ACADEMY, Maryland Ave. and Hanover St., (10-15-66) PH0017841 NHL.

Annapolis. WHITEHALL, Off St. Margaret's Rd., (10-15-66) PH0121878 NHL.

Annapolis vicinity. MARTINS POND SITE, W of Annapolis, (6-5-75)

Bristol vicinity. ST. JAMES CHURCH (ST. JAMES, LOTHIAN), 3 mi. E of Bristol on MD 2, (5-7-72) PH0014991

Crownsville. ST. PAUL'S CHAPEL, MD 178, (3-20-73) PH0015008

Crownsville vicinity. BELVOIR, 0.5 mi. E of Crownsville on MD 178, (11-19-71) PH0025348 HABS.

Davidsonville. MOUNT AIRY, Mount Airy Rd. off MD 424, (4-13-73) PH0014931 HABS.

Davidsonville vicinity. ALL HALLOWS' CHURCH, Jct. of MD 2, All Hallows' Church Rd., and South River Club Rd., (5-15-69) PH0025321 HABS.

Davidsonville vicinity. SUMMER HILL, E of Davidsonville off MD 214, (7-25-74) PH0015041

Deale vicinity. SUDLEY (CUMBERSTONE), N of Deale off MD 468 on Old Sudley Rd., (6-18-73) PH0015032

Elkridge vicinity. ELKRIDGE SITE, E of Elkridge, (5-22-78)

Friendship. HOLLY HILL, SE of Friendship off MD 631, (10-26-71) PH0014877

Galesville vicinity. CEDAR PARK, N of Galesville off Cumberstone Rd., (5-15-69) PH0025372 HABS.

- Galesville vicinity. **TULIP HILL**, About 2.5 mi. W of Galesville on Owensville Rd., (4-15-70) PH0121908 NHL; HABS.
- Harwood vicinity. **LARKIN'S HILL FARM**, Off MD 2 on Mill Swamp Rd., (5-15-69) PH0014907
- Harwood vicinity. **LARKIN'S HUNDRED**, NE of Harwood on Mill Swamp Rd., (5-15-69) PH0014915
- Harwood vicinity. **MARY'S MOUNT**, NE of Harwood off Mill Swamp Rd., (5-15-69) PH0014923
- Harwood vicinity. **OBLIGATION**, 1.8 mi. N of Harwood off MD 2, (5-15-69) PH0014958
- Iglehart. **IGLEHART (THE VINEYARD)**, MD 178, (3-7-73) PH0014893
- Lothian vicinity. **BURRAGES**, Nutwell Rd. off MD 2, (4-11-73) PH0025356
- Owensville. **CHRIST CHURCH**, Owensville Rd. (MD 255), (6-18-73) PH0025381
- Owensville vicinity. **EVERGREEN**, Sudley Rd., off MD 255, (5-15-69) PH0029505
- Pasadena. **HANCOCK'S RESOLUTION**, E of Pasadena on Bayside Beach Rd., (10-10-75) HABS.
- Rose Haven vicinity. **OLD COLONY COVE SITE**, W of Rose Haven, (11-21-78)
- Sandy Point. **SANDY POINT FARMHOUSE**, Sandy Point State Park, (2-11-72) PH0015016
- South River vicinity. **SOUTH RIVER CLUB**, W of South River on South River Club Rd., (5-15-69) PH0015024 HABS.
- Woodland Beach vicinity. **LONDON TOWN PUBLIK HOUSE**, NE of Woodland Beach at the end of Londontown Rd., (4-15-70) PH0121797 NHL; HABS.
- baltimore (independent city)
- AMERICAN BREWERY (WIESSNER BREWERY)**, 1701 N. Gay St., (5-9-73) PH0015067 HAER.
- BALTIMORE AND OHIO TRANSPORTATION MUSEUM AND MOUNT CLARE STATION**, Pratt and Poppleton Sts., (10-15-66) PH0122530 NHL; HABS; HAER.
- BALTIMORE CITY HALL**, 100 N. Holliday St., (5-8-73) PH0015075
- BALTIMORE EQUITABLE SOCIETY**, 21 N. Eutaw St., (10-6-77)
- BALTIMORE HEBREW CONGREGATION SYNAGOGUE**, 1901 Madison Ave., (11-7-76)
- BALTIMORE HEBREW CONGREGATION SYNAGOGUE**, 1901 Madison Ave., (11-7-76)
- BATTLE MONUMENT**, Calvert St. between Fayette and Lexington Sts., (6-4-73) PH0015083 HABS.
- BELVEDERE HOTEL**, 1 E. Chase St., (8-29-77)
- BOLTON HILL HISTORIC DISTRICT**, Roughly bounded by North Ave., Eutaw Pl., and the Pennsylvania RR. tracks, (9-17-71) PH0015091 G.
- CANTON HOUSE**, 300 Water St., (12-13-78)
- CARROLL MANSION**, 800 E. Lombard St., HABS. PH0015105
- CARROLLTON VIADUCT**, Gwynn's Falls near Carroll Park, (11-11-71) NHL; HAER.
- CHIZUK AMUNO SYNAGOGUE**, 27-35 Lloyd St., (4-19-78)
- CLIFTON PARK VALVE HOUSE**, 2801 Harford Rd., (2-18-71) PH0015121 G.
- CYLBURN HOUSE AND PARK DISTRICT**, 4915 Green Spring Ave., (5-4-72) PH0015130
- DAVIDGE HALL, UNIVERSITY OF MARYLAND**, 522 W. Lombard St., (4-24-74) PH0015148
- DICKEYVILLE HISTORIC DISTRICT**, Both sides of Forest Park Ave. in Gwynn's Falls area, (7-12-72) PH0122602 G.
- DRUID HILL PARK HISTORIC DISTRICT**, Druid Hill Park, (5-22-73) PH0015156
- EASTERN FEMALE HIGH SCHOOL**, 249 Aisquith St., (9-10-71) PH0015377
- EMERSON BROMO-SELTZER TOWER**, 312-318 Lombard St., (6-4-73) PH0015164
- ENGINE HOUSE NO. 6**, 416 N. Gay St., (6-18-73) PH0015172
- EVERGREEN ON THE FALLS (SNYDER-CARROLL HOUSE)**, 3300 Falls Rd., (7-30-75)
- FEDERAL HILL HISTORIC DISTRICT**, Bounded by Baltimore Harbor, Hughes, Hanover, and Cross Sts., (4-17-70) PH0015181 HABS.
- FELLS POINT HISTORIC DISTRICT**, Bounded on the N by Aliceanna St., on the E by Wolfe St., on the S by the harbor, and on the W by Dallas St., (3-28-69) PH0015199 G.
- FIRST PRESBYTERIAN CHURCH AND MANSE**, 200-210 W. Madison St., (6-18-73) PH0015202 HABS.
- FIRST UNITARIAN CHURCH**, 2-12 W. Franklin St., (2-11-72) PH0015211 NHL; HABS.
- FLAG HOUSE**, 844 E. Pratt St., (12-3-69) PH0121916 NHL.
- FORT MCHENRY NATIONAL MONUMENT AND HISTORIC SHRINE**, Locust Point, at E end of Fort Ave., (10-15-66) PH0121274 HABS.
- FRANKLIN STREET PRESBYTERIAN CHURCH AND PARSONAGE**, 100 W. Franklin St. (church), 504 Cathedral St. (parsonage), (11-5-71) PH0015229
- HOMEWOOD**, N. Charles and 34th Sts., (9-10-71) PH0015237 NHL; HABS; G.
- HOWARD STREET TUNNEL**, Beneath Howard St. from Mt. Royal Station to Camden Station, (7-2-73) PH0015245 HAER.
- JOHNS HOPKINS HOSPITAL COMPLEX**, 601 N. Broadway, (2-24-75)
- LLOYD STREET SYNAGOGUE**, 11 Lloyd St., (4-19-78)
- LOMBARD STREET BRIDGE**, Over Gwynn's Falls off Wetheredsville Rd., (6-30-75)
- LONDONTOWN MANUFACTURING COMPANY, INC. (MEADOW MILL)**, 3600 Clipper Mill Rd., (1-12-73) PH0015261
- LOVELY LANE METHODIST CHURCH (FIRST METHODIST EPISCOPAL CHURCH)**, 2200 St. Paul St., (5-25-73) PH0015270
- MCCOLLUM, ELMER V., HOUSE**, 2301 Monticello Rd., (1-7-76) NHL.
- MCKIM'S SCHOOL**, 1120 E. Baltimore St., (3-30-73) PH0015296 HABS.
- MOTHER SETON HOUSE**, 600 N. Paca St., (6-13-72)
- MOUNT CLARE**, Carroll Park, (4-15-70) PH0121941 NHL; HABS.
- MOUNT ROYAL STATION**, 1400 Cathedral St., (6-18-73) PH0015288
- MOUNT VERNON PLACE HISTORIC DISTRICT**, Mount Vernon Pl. and Washington Pl., (11-11-71) PH0005151 NHL; HABS.
- MOUNT VERNON PLACE UNITED METHODIST CHURCH AND ASBURY HOUSE**, 2-10 E. Mount Vernon Place, (9-17-71) PH0015318
- OLD GOUCHER COLLEGE BUILDINGS**, (8-25-78)
- OLD ROMAN CATHOLIC CATHEDRAL (MINOR BASILICA)**, 401 Cathedral St., (11-11-71) PH0015326 NHL; HABS.
- OLD TOWN FRIENDS' MEETINGHOUSE (AISQUITH STREET MEETING; BALTIMORE MEETING)**, 1201 E. Fayette St., (3-30-73) PH0015334
- ORCHARD STREET UNITED METHODIST CHURCH**, 510 Orchard St., (11-12-75)
- OTTERBEIN CHURCH**, 112 W. Conway St., (10-28-69) PH0015342 HABS; G.
- PASCAULT ROW**, 651-665 W. Lexington St., (1-29-73) PH0015351 HABS.
- PEALE'S BALTIMORE MUSEUM (MUNICIPAL MUSEUM OF THE CITY OF BALTIMORE)**, 225 N. Holliday St., (10-15-66) PH0121843 NHL; HABS.
- PENNSYLVANIA STATION**, 1525 N. Charles St., (9-12-75)
- PHOENIX SHOT TOWER**, SE corner of Fayette and Front Sts., (11-11-71) PH0005193 NHL.
- POE, EDGAR ALLAN, HOUSE**, 203 Amity St., (11-11-71) PH0121932 NHL.
- POOLE AND HUNT COMPANY BUILDINGS**, 3500 Clipper Rd., (7-2-73) PH0015369
- ROLAND PARK HISTORIC DISTRICT**, Irregular pattern between Belvedere Ave., Falls Rd., 39th St., and Stoney Run, (12-23-74) PH0062472
- ROWLAND, HENRY AUGUST, HOUSE**, 915 Cathedral, (5-15-75)
- SETON HILL HISTORIC DISTRICT**, Bounded by Pennsylvania Ave., Franklin, Eutaw, McCulloh, and Orchard Sts., (7-30-75)
- ST. ALPHONSUS' CHURCH, RECTORY, CONVENT, AND HALLE**, 112-116, 125-127 W. Saratoga St., (5-23-73) PH0015385
- ST. JOHN'S PROTESTANT EPISCOPAL CHURCH**, 3009 Greenmount Ave., (3-27-74) PH0015393
- ST. LUKE'S CHURCH**, 217 N. Carey St., (3-30-73) PH0015407
- ST. MARY'S SEMINARY CHAPEL**, 600 N. Paca St., (11-11-71) PH0015423 NHL; HABS.
- ST. PAUL'S CHURCH RECTORY**, 24 W. Saratoga St., (3-20-73) PH0015431
- ST. PAUL'S PROTESTANT EPISCOPAL CHURCH (OLD ST. PAUL'S CHURCH)**, 233 N. Charles St., (3-30-73) PH0015555
- ST. PETER THE APOSTLE CHURCH AND BUILDINGS**, 11 and 13 S. Poppleton St. and 848 Hollings St., (10-14-76)
- ST. VINCENT DE PAUL ROMAN CATHOLIC CHURCH**, 120 N. Front St., (2-12-74) PH0015563 G.
- STEAMSHIP NOBSKA**, Inner harbor, (5-2-74)
- TERMINAL WAREHOUSE (FLOUR WAREHOUSE)**, 211 E. Pleasant St., (11-14-78)
- U.S. CUSTOMHOUSE**, 40 S. Gay St., (2-15-74) PH0015571
- U.S. POST OFFICE AND COURTHOUSE**, 111 N. Calvert St., (3-25-77)
- U.S.S. CONSTELLATION**, Pier 1, Pratt St., (10-15-66) PH0121959 NHL; G.
- WEISKITTEL-ROEHLE BURIAL VAULT**, Section P, Loudon Park Cemetery, (5-19-76)
- WELCH, WILLIAM H., HOUSE**, 935 St. Paul St., (1-7-76) NHL.
- WESTMINSTER PRESBYTERIAN CHURCH AND CEMETERY**, 509 W. Fayette St., (9-17-74) PH0029181
- WOMAN'S INDUSTRIAL EXCHANGE**, 333 N. Charles St., (12-19-78)
- Glyndon vicinity. **WORTHINGTON VALLEY HISTORIC DISTRICT**, Bounded by Falls and Shawan Rds., Tufton and Worthington

Aves., and the Baltimore Gas and Electric right-of-way, (12-12-76)

baltimore county

- OLD NATIONAL PIKE MILESTONES**, Reference—see *Allegany county*
- Brooklandville. **BROOKLANDWOOD (ST. PAUL'S SCHOOL FOR BOYS)**, Falls Rd., (2-11-72) PH0005100
- Brooklandville. **ROCKLAND HISTORIC DISTRICT**, Both sides of Falls Rd. (MD 25) at jct. of Old Court Rd. (MD 133), (4-11-73) PH0005177
- Brooklandville vicinity. **BROOKLANDVILLE HOUSE**, S of Brooklandville at Falls and Hillside Rds., (11-23-77)
- Catonsville. **OLD SALEM CHURCH AND CEMETERY**, Ingleside Ave. and Calverton St., (12-13-77)
- Cockeysville vicinity. **STONE HALL**, N of Cockeysville off MD 25 on Cuba Rd., (7-26-73) PH0005207
- Essex vicinity. **BALLESTONE MANSION**, E of Essex on Back River Neck Rd. in Rocky Point Park, (6-18-75)
- Fort Howard. **TODD FARMHOUSE**, 900 Old North Point Rd. (MD 20), (10-18-73) PH0005223
- Glen Arm vicinity. **RAVENSHURST**, 12915 Dulaney Valley Rd., (8-14-78)
- Glyndon. **WORTHINGTON VALLEY HISTORIC DISTRICT**, Bounded by Falls and Shawan Rds., Tufton and Worthington Aves., and the Baltimore Gas and Electric right-of-way, (12-12-76)
- Glyndon and vicinity. **GLYNDON HISTORIC DISTRICT**, Town of Glyndon and its environs along MD 128, (9-20-73) PH0005134
- Kingsville vicinity. **JERICO COVERED BRIDGE**, E of Kingsville on Franklinville Rd., (9-13-78) (also in Harford County)
- Lansdowne. **HULL MEMORIAL CHRISTIAN CHURCH**, 101 Clyde Ave., (9-15-77)
- Long Green vicinity. **PROSPECT HILL**, NE of Long Green on Kanes Rd., (7-26-73) PH0005169 HABS.
- Lutherville. **LUTHERVILLE HISTORIC DISTRICT**, Roughly bounded by I 695, York and Ridgely Rds., and Lutherville Dr., (11-9-72) PH0005142
- Monkton and vicinity. **MY LADY'S MANOR**, MD 138, (4-15-78) (also in Hartford County)
- Monkton vicinity. **ST. JAMES CHURCH**, SE of Monkton off Monkton Rd. (MD 138), (9-12-74) PH0007153
- Oella. **MT. GILBOA CHAPEL (MT. GILBOA A.M.E. CHURCH)**, Oella and Westchester Aves., (10-21-76)
- Oella. **OELLA HISTORIC DISTRICT**, Oella Ave., Glen Rd., Hollow Rd., (11-7-76) HABS.
- Oella vicinity. **ELLICOTT'S MILLS HISTORIC DISTRICT**, Both sides of MD 144, S of Patapsco River Bridge, (11-19-76)
- Owings Mills. **OWINGS UPPER MILL**, Bonita Ave. and Reisterstown Rd., (9-13-78)
- Phoenix. **EAGLE'S NEST**, Jarrettsville Pike, (7-25-74) PH0005118
- Pikesville. **METTAM MEMORIAL BAPTIST CHURCH**, Old Court Rd. between Sudbrook and Reisterstown Rds., (4-24-75)
- Pikesville vicinity. **SUDBROOK PARK**, S of Pikesville off U.S. 40 on Greenwood Rd., (6-19-73) PH0005215
- Relay. **THOMAS VIADUCT, BALTIMORE & OHIO RAILROAD**, Over the Patapsco River between Relay and Elkridge, (10-15-66) PH0046361 NHL; HAER. (also in Howard County)

- Stevenson vicinity. **FORT GARRISON**, S of Stevenson at Garrison Farms Ct., (1-25-71) PH0005126 g.
- Timonium. **BELLE FIELD (TIMONIUM)**, Timonium Rd., (10-29-75)
- Towson. **AUBURN HOUSE**, Osler Dr. between Towsontown Blvd. and Stevenson Lane, (3-17-75) PH0038202 g.
- Towson. **BALTIMORE COUNTY COURTHOUSE**, Washington Ave. between Pennsylvania and Chesapeake Aves., (10-27-72) PH0005096
- Towson. **HAMPTON NATIONAL HISTORIC SITE**, Hampton Lane, N off I 495, (10-15-66) PH0121282
- Towson. **SHEPARD AND ENOCH PRATT HOSPITAL AND GATEHOUSE**, Charles St., (11-11-71) PH0005185 NHL.
- Towson. **VILLA ANNESLIE**, 529 Dunkirk Rd., (12-13-77)

calvert county

- Adeline vicinity. **TANEY PLACE**, S of Adeline on MD 508, (9-22-72) HABS.
- Barstow vicinity. **CEDAR HILL (BIGGER)**, 2 mi. W of Barstow on Buena Vista Rd., (5-22-73) PH0005282
- Barstow vicinity. **WILLOW GLENN**, NW of Barstow off MD 507, (7-2-73) PH0005363
- Cove Point. **COVE POINT LIGHTHOUSE**, Off MD 497, (4-11-73) PH0005304
- Johnstown vicinity. **PRESTON-ON-THE-PATUXENT**, N of Johnstown off Sollers Mill Rd., (10-9-74) PH0031372
- Lower Marlboro. **GRAHAME HOUSE**, (4-26-72) PH0005321 g.
- Lower Marlboro vicinity. **ALL SAINTS' CHURCH**, 3.4 mi. E of Lower Marlboro on MD 416, (3-14-73) PH0005240 HABS.
- Lusby vicinity. **MIDDLEHAM CHAPEL**, 1 mi. SE of Lusby on U.S. 4, (2-20-75)
- Lusby vicinity. **MORGAN HILL FARM**, Sollers Rd., W of Lusby, (4-3-76)
- Mutual vicinity. **LA VEILLE**, W of Mutual on La Veille Rd. off MD 264, (9-20-73) PH0005347
- Owings. **MAIDSTONE**, Chesapeake Beach Rd., (6-21-71) PH0005339
- Parran. **CORNEHILL**, Parran Rd., (10-31-72) PH0005291
- Port Republic vicinity. **CHRIST CHURCH**, SW of Port Republic on MD 264, (11-12-75)
- Solomons Island. **DRUM POINT LIGHTHOUSE**, W shore of Black Creek, Calvert County Marine Museum, (4-11-73) PH0005312 g.

caroline county

- Denton. **SCHOOLHOUSE**, 104 S. 2nd St., (4-19-78)
- Federalburg vicinity. **EXETER**, N of Federalburg on MD 630, (1-3-78)
- Goldsboro. **CASTLE HALL (GOLDEN BOTTOM)**, 8 mi. N of Goldsboro on MD 311, (12-4-75)
- Greensboro vicinity. **WILLOW GROVE**, MD 475 off MD 213, (6-13-72) PH0005509
- Hillsboro. **ST. PAUL'S EPISCOPAL CHURCH**, S of MD 404, (5-12-75) PH0098485
- Hillsboro vicinity. **DAFFIN HOUSE**, 3 mi. S of Hillsboro on Deep Branch Rd., (10-21-75)
- Ridgely vicinity. **OAK LAWN**, 2.8 mi. N of Ridgely on MD 312, (5-28-75)
- West Denton. **NECK MEETINGHOUSE AND YARD**, MD 404, (10-22-76)

carroll county

- OLD NATIONAL PIKE MILESTONES**, Reference—see *Allegany County*

- Keysville vicinity. **TERRA RUBRA**, 1 mi. (1.6 km) S of Keysville, (7-24-78)
- Sykesville vicinity. **BRANTON MANOR**, 2819 Old Liberty Rd., (8-18-78)
- Taneytown vicinity. **ANTRIM**, S of Taneytown on Uniontown Rd., (9-16-77)
- Union Bridge. **PIPE CREEK FRIENDS MEETINGHOUSE**, Quaker Hill Rd., (11-7-76)
- Union Bridge. **UNION BRIDGE STATION**, Main St., (11-7-76)
- Union Bridge vicinity. **HARD LODGING**, 1 mi. (1.6 km) E of Union Bridge on Ladiesburg Rd., (6-9-78)
- Uniontown. **UNIONTOWN ACADEMY**, Uniontown Rd., (8-14-73) PH0005525 g.
- Uniontown. **WEAVER-FOX HOUSE**, 3411 Main St. (Uniontown Rd.), (11-20-75)
- Uniontown vicinity. **TREVANION**, 3 mi. NW of Uniontown on Trevanion Rd., (9-15-77)
- Westminster. **UNION MILLS HOMESTEAD HISTORIC DISTRICT**, Jct. of U.S. 140 and Deep Run Rd., (1-25-71) PH0005517 g.
- Westminster. **WESTERN MARYLAND COLLEGE HISTORIC DISTRICT**, W. Main and College Sts., (3-26-76)
- Westminster vicinity. **AVONDALE**, 2.5 mi. SW of Westminster on MD 31, (10-10-75) PH0261459
- Westminster vicinity. **CARROLL COUNTY ALMSHOUSE AND FARM**, 500 S. Center St., (12-4-75)
- Westminster vicinity. **FARM CONTENT**, 3 mi. SW of Westminster off MD 31, (6-20-75) PH0142808
- Westminster vicinity. **FRIENDSHIP VALLEY FARM**, S of Westminster at 950 Gist Rd., (9-16-77)

cecil county

- NEW CASTLE AND FRENCHTOWN RAILROAD RIGHT-OF-WAY**, Reference—see *New Castle County, DE* (1-2-74)
- Cecilton vicinity. **GREENFIELDS**, S of Cecilton on U.S. 213, (2-11-72) PH0005541
- Charlestown. **CHARLESTOWN HISTORIC DISTRICT**, Bounded by Tasker and Ogle Sts., Louisa Lane, and the North East River, (4-14-75) g.
- Charlestown. **INDIAN QUEEN TAVERN AND BLACK'S STORE**, Market St. between Bladen and Cecil Sts., (2-20-75) g.
- Chesapeake City. **OLD LOCK PUMP HOUSE, CHESAPEAKE AND DELAWARE CANAL**, U.S. 213, (10-15-66) PH0121851 NHL.
- Chesapeake City. **SOUTH CHESAPEAKE CITY HISTORIC DISTRICT**, E of U.S. 213, S of Chesapeake and Delaware Canal, (7-15-74) PH0005592
- Colora vicinity. **COLORA MEETINGHOUSE**, N of Colora on Lipencott Rd., (8-22-77)
- Crystal Beach vicinity. **GREAR PREHISTORIC VILLAGE SITE**, S of Crystal Beach, (7-30-75)
- Earleville. **BOHEMIA FARM (MILLIGAN HALL)**, 1 mi. S of Bohemia River off U.S. 213, (4-11-73) PH0005533
- Earleville vicinity. **MOUNT HARMON**, SW of Earleville, (6-5-74) PH0005550
- Earleville vicinity. **ROSE HILL**, SW of Earleville, (11-5-74) PH0031470
- Elkton. **HOLLY HALL**, 259 S. Bridge St., (10-8-76)
- Elkton. **MITCHELL HOUSE**, 131 E. Main St., (5-13-76)
- Perryville. **PERRY POINT MANSION HOUSE AND MILL**, Veterans Administration Hospital grounds, (7-2-75) g.
- Perryville. **RODGERS TAVERN (STEVENSON'S TAVERN)**, W. Main St., (4-26-72) PH0005576 g.

Perryville vicinity. *PRINCIPIO FURNACE*, NE of Perryville off Post Rd. (MD 7), (2-11-72) PH0005568 HABS.
 Port Deposit. *PAW PAW BUILDING*, 68 N. Main St., (11-28-77)
 Port Deposit. *PORT DEPOSIT*, E bank of Susquehanna River 10 mi. (16 km) S of Mason-Dixon Line, (5-23-78)
 Rising Sun vicinity. *EAST NOTTINGHAM FRIENDS MEETING HOUSE*, E of Rising Sun at jct. of MD 272 and MD 273, (8-19-77)
 Rising Sun vicinity. *WEST NOTTINGHAM MEETINGHOUSE*, SW of Rising Sun at jct. of Cox and Cowen Rds., (11-7-76)
 Warwick vicinity. *ST. FRANCIS XAVIER CHURCH (OLD BOHEMIA)*, 2 mi. NW of Warwick off MD 299, (10-10-75) HABS.

charles county

Bel Alton vicinity. *RICH HILL*, NE of Bel Alton on Bel Alton-Newton Rd., (11-12-75)
 Bryan's Road vicinity. *MARSHALL HALL*, 5 mi. N of MD 210 and MD 227, (5-12-76)
 Faulkner vicinity. *MOUNT AIR*, W of Faulkner off U.S. 301, (12-22-78)
 La Plata. *LA GRANGE*, MD 6, W of U.S. 301, (10-22-76)
 La Plata vicinity. *LOCUST GROVE*, W of La Plata on MD 225, (7-21-78)
 Mason's Springs. *ARABY*, SE of Mason's Springs off MD 225, (7-25-74) PH0005584
 Morgantown vicinity. *WAVERLEY*, SE of Morgantown off Wayside-Morgantown Rd., (8-11-75)
 Newport vicinity. *SARUM*, SE of Newport off MD 234, (8-13-74) PH0015466
 Patuxent vicinity. *MAXWELL HALL*, E of Patuxent on Teagues Point Rd., (7-30-74) PH0005622
 Pomfret vicinity. *GREEN'S INHERITANCE*, NE of Pomfret on MD 227, (12-16-77)
 Port Tobacco. *HABRE-DE-VENTURE*, Rose Hill Rd., near jct. with MD 225 and 6, (11-11-71) PH0005606 NHL; HABS; G.
 Port Tobacco. *ROSE HILL*, Rose Hill Rd., (3-30-73) PH0005631
 Port Tobacco vicinity. *LINDEN*, N of Port Tobacco on Mitchell Rd., (11-23-77)
 Port Tobacco vicinity. *MT. CARMEL MONASTERY*, N of Port Tobacco off MD 225 and Mitchell Rd., (12-4-73) PH0005614
 Waldorf vicinity. *ST. CATHARINE (DR. SAMUEL A. MUDD HOUSE)*, E of Waldorf near jct. of MD 232 and 382, (10-1-74) PH0121304

dorchester county

Cambridge. *GLASGOW*, 1500 Hambrooks Blvd., (10-8-76)
 Cambridge vicinity. *BRINSFIELD I SITE*, SE of Cambridge, (5-12-75)
 Cambridge vicinity. *STANLEY INSTITUTE (ROCK SCHOOL)*, S of Cambridge on MD 16, (9-11-75)
 Cambridge vicinity. *YARMOUTH*, SE of Cambridge, (3-29-78)
 East New Market. *EAST NEW MARKET HISTORIC DISTRICT*, MD 14 and MD 16, (10-1-75)
 East New Market. *FRIENDSHIP HALL*, Off MD 14, (10-18-73) PH0005649 HABS.
 East New Market vicinity. *FLETCHER, K. B., MILL*, N of East New Market, (12-14-78)
 El Dorado. *REHOBOTH (TURPIN PLACE, LEE MANSION)*, W side of Punkum Rd., (11-9-72) PH0005657 HABS.
 Eldorado vicinity. *WILLIN VILLAGE ARCHEOLOGICAL SITE*, W of Eldorado, (5-12-75)

Taylor's Island vicinity. *RIDGETON FARM*, SW of Taylor Island on Bay Shore Rd., (10-5-77)

frederick county

OLD NATIONAL PIKE MILESTONES, Reference—see *Allegany County*
 Burkittsville. *BURKITTSTVILLE*, MD 17 and Jefferson-Boonsboro Rd., (11-20-75)
 Catoctin Furnace. *CATOCTIN FURNACE HISTORIC DISTRICT*, E side of U.S. 15, (2-11-72) PH0017981
 Creagerstown vicinity. *PENNTERRA*, SE of Creagerstown off MD 550, (1-30-76)
 Creagerstown vicinity. *STRAWBERRY HILL*, SE of Creagerstown off MD 550, (1-30-76)
 Dickerson vicinity. *MONOCACY SITE*, W of Dickerson, (7-30-75)
 Emmitsburg. *ST. JOSEPH'S COLLEGE AND MOTHER SETON SHRINE*, MD 806, (1-1-76)
 Emmitsburg vicinity. *FOURPOINTS BRIDGE*, SE of Emmitsburg, (11-29-78) HAER.
 Emmitsburg vicinity. *SHOEMAKER III VILLAGE SITE*, E of Emmitsburg, (9-5-75)
 Frederick. *FREDERICK HISTORIC DISTRICT*, 2 blocks E and 3 blocks W of Market St., from South St. to 7th St., (10-18-73) PH0005681 G.
 Frederick. *HANSON-THOMAS HOUSES*, 108 and 110 W. Patrick St., (1-20-72) PH0005738
 Frederick. *HESSIAN BARRACKS*, 242 S. Market St., (1-25-71) PH0005746 HABS; G.
 Frederick. *LOATS FEMALE ORPHAN ASYLUM OF FREDERICK CITY (HISTORICAL SOCIETY OF FREDERICK COUNTY BUILDING)*, 24 E. Church St., (10-10-72) PH0005690
 Frederick. *ROSE HILL MANOR*, 1611 N. Market St., (12-9-71) PH0005711 HABS.
 Frederick. *SCHIEFFERSTADT*, W. 2nd and Rosemont Sts., (7-22-74) PH0005762 G.
 Frederick vicinity. *ARCADIA*, 3.5 mi. (5.6 km) S of Frederick on MD 85, (8-3-78)
 Frederick vicinity. *BIGGS FORD SITE*, N of Frederick, (6-10-75)
 Frederick vicinity. *GUILFORD*, S of Frederick on MD 85, (10-14-75)
 Frederick vicinity. *NALLIN FARM HOUSE*, Fort Detrick, (5-23-74) PH0005703
 Frederick vicinity. *NALLIN FARM SPRINGHOUSE AND BANK BARN*, N of Frederick, (9-16-77)
 Frederick vicinity. *ONE-MILLION-LITER TEST SPHERE*, N of Frederick on Fort Detrick, (11-23-77)
 Frederick vicinity. *STANCIOFF HOUSE*, 8 mi. SE of Frederick off MD 80, (4-23-75)
 Libertytown. *JONES, ABRAHAM, HOUSE*, Main St., (7-24-73) PH0005665
 Middletown vicinity. *POFFENBERGER ROAD BRIDGE*, S of Middletown, (11-29-78) HAER.
 New Market. *NEW MARKET HISTORIC DISTRICT*, Jct. of MD 144 and Old MD 75, (12-6-75)
 Point of Rocks. *POINT OF ROCKS RAILROAD STATION (BALTIMORE & OHIO RAILROAD STATION)*, On U.S. 15, (4-11-73) PH0005720
 Point of Rocks vicinity. *ST. PAUL'S EPISCOPAL CHURCH*, N of Point of Rocks off U.S. 15, (1-31-78)
 Taneytown vicinity. *BULLFROG ROAD BRIDGE*, NW of Taneytown off MD 97, (11-21-78) HAER.
 Thurmont vicinity. *COVERED BRIDGES IN FREDERICK COUNTY*, Multiple resources along Old Frederick, Utica, and Roddy Rds., (6-23-78)

Thurmont vicinity. *GRACEHAM MORAVIAN CHURCH AND PARSONAGE*, 2 mi. E of Thurmont on MD 77, (5-13-76)
 Urbana vicinity. *AMELUNG HOUSE AND GLASSWORKS*, 4 mi. SW of Urbana off U.S. 240, (10-3-73) PH0005673 HABS.
 Walkersville vicinity. *CRUM ROAD BRIDGE*, E of Walkersville at Crum Rd. and Israel's Creek, (12-28-78) HAER.
 Woodsboro vicinity. *LEGORE BRIDGE*, N of Woodsboro over Monacacy River, (9-18-78)

garrett county

INNS ON THE NATIONAL ROAD, Reference—see *Allegany County*
 Bloomington. *BLOOMINGTON VIADUCT*, Potomac River, S of MD 135, (11-21-76)
 Bloomington. *BORDERSIDE (BRYDON HOUSE)*, Oakland-Westernport Rd., (10-22-75)
 Deer Park. *PENNINGTON COTTAGE*, Deer Park Hotel Rd., (5-17-76)
 Grantsville vicinity. *CASSELMAN'S BRIDGE, NATIONAL ROAD*, E of Grantsville on U.S. 40, (10-15-66) PH0029700 NHL; HABS; G.
 Grantsville vicinity. *FULLER-BAKER LOG HOUSE*, 0.5 mi. W of Grantsville on U.S. 40, (2-12-71) PH0025411 G.
 Grantsville vicinity. *TOMLINSON INN AND THE LITTLE MEADOWS*, 3 mi. E of Grantsville on U.S. 40, (9-20-73) PH0025429
 Oakland. *BALTIMORE AND OHIO RAILROAD STATION, OAKLAND*, Liberty St., (2-5-74) HAER.
 Oakland. *GARRETT COUNTY COURTHOUSE*, 3rd and Alder Sts., (11-12-75) PH0280321
 Oakland vicinity. *HOYE SITE*, N of Oakland, (5-12-75)
 Westernport. *MEYER SITE*, N Branch of the Potomac River, (6-19-73) PH0121355

harford county

JERICO COVERED BRIDGE, Reference—see *Baltimore County*
 Aberdeen. *POPLAR HILL*, 115 Poplar Hill Rd., (5-28-76)
 Aberdeen Proving Ground. *GUNPOWDER MEETINGHOUSE*, Magnolia Rd., (6-5-74) PH0025437
 Aberdeen Proving Ground. *PRESBURY MEETINGHOUSE*, Austin and Parrish Rds., (5-23-74) PH0025810
 Aberdeen vicinity. *GRIFFITH HOUSE*, SW of Aberdeen at 1120 Old Philadelphia Rd., (11-14-78)
 Aberdeen vicinity. *SOPHIA'S DAIRY*, SW of Aberdeen off U.S. 40, (9-20-73) PH0025852 HABS.
 Bel Air. *HAYS-HEIGHE HOUSE*, 401 Thomas Run Rd., (2-11-72) PH0025445
 Bel Air. *ODD FELLOW LODGE (OLD FIRST PRESBYTERIAN CHURCH)*, 21 Pennsylvania Ave., (8-22-75)
 Bel Air vicinity. *D. H. SPRINGHOUSE*, About 6 mi. NE of Bel Air on Sandy Hook Rd., (5-8-73) PH0025861
 Bel Air vicinity. *THOMAS RUN CHURCH*, NE of Bel Air off MD 136, (1-3-78)
 Bel Air vicinity. *TUDOR HALL*, NE of Bel Air off MD 22, (3-14-73) PH0025879
 Berkley vicinity. *RIGBIE HOUSE*, SE of Berkley off MD 623, (8-14-73) PH0025828
 Churchville vicinity. *MEDICAL HALL HISTORIC DISTRICT*, W of Churchville off MD 154, (8-28-73) PH0025801
 Darlington vicinity. *WILDFELL (SCOTT HOUSE)*, NW of Darlington on U.S. 1, (9-20-73) PH0025887
 Emmorton. *ST. MARY'S CHURCH*, S of Emmorton on MD 24, (3-30-73) PH0025844

Fallston vicinity. *BON AIR*, S of Fallston, (11-10-77) HABS.
 Forest Hill. *ST. IGNATIUS CHURCH*, 533 E. Jarrettsville Rd., (4-16-74) PH0025836
 Havre de Grace. *HAVRE DE GRACE LIGHTHOUSE*, Concord and Lafayette Sts., (4-2-76)
 Havre de Grace. *SOUTHERN TERMINAL, SUSQUEHANNA AND TIDEWATER CANAL*, N of Erie St. between Conestee St. and the Susquehanna, (5-28-76)
 Kalmia vicinity. *HUSBAND FLINT MILL SITE*, NE of Kalmia, (6-18-75) PH0142816
 Perryman. *ST. GEORGE'S PARISH VESTRY HOUSE*, 1522 Perryman Rd., (3-26-76)
 Taylor vicinity. *LADEW TOPIARY GARDENS AND HOUSE*, 0.5 mi. NE of Taylor on MD 146, (5-13-76)
 Whiteford vicinity. *BROAD CREEK SOAPSTONE QUARRIES*, E of Whiteford, (5-12-75)

hartford county

MY LADY'S MANOR, Reference—see Baltimore County

howard county

OLD NATIONAL PIKE MILESTONES, Reference—see Allegany County
PATTERSON VIADUCT RUINS, Reference—see Baltimore County
THOMAS VIADUCT, BALTIMORE & OHIO RAILROAD, Reference—see Baltimore County (1-2-74)
 Daniels. *DANIELS MILL*, Alberton Rd., (4-11-73) PH0025909
 Elkridge. *TRINITY CHURCH*, 7474 Washington Blvd., (5-6-74) PH0025933
 Ellicott City. *ELLICOTT CITY HISTORIC DISTRICT*, MD 144, (7-31-78)
 Ellicott City. *ELLICOTT CITY STATION*, S of the Patapsco River Bridge, (11-24-68) PH0032077 NHL; HAER; G.
 Ellicott City vicinity. *DOUGHOREGAN MANOR*, 8 mi. W of Ellicott City on Manor Lane, (11-11-71) PH0025917 NHL; HABS.
 Ellicott City vicinity. *ELMONTE*, N of Ellicott City at Mt. Hebron Dr. and MD 99, (8-25-78)
 Ellicott City vicinity. *TEMORA*, 4252 Columbia Rd., (4-30-76)
 Ellicott City vicinity. *WHITE HALL*, W of Ellicott City at 4130 Chatham Rd., (8-12-77)
 Glenwood vicinity. *UNION CHAPEL*, 1 mi. N of Glenwood on MD 97, (3-17-75)
 Guilford vicinity. *CHRIST CHURCH GUILFORD*, N of Guilford at 6800 Oakland Mills Rd., (1-30-78)
 Marriottsville vicinity. *WAVERLEY*, S of Marriottsville off U.S. 40, (10-18-74) PH0031551
 Savage. *BOLLMAN SUSPENSION AND TRUSSED BRIDGE*, Gorman and Savage Rds., (10-18-72) PH0350061 HAER.
 Savage. *SAVAGE MILL HISTORIC DISTRICT*, N of Little Patuxent River off U.S. 1, (2-20-75)
 Savage vicinity. *BARNEY, COMMODORE JOSHUA, HOUSE*, N of Savage at 7912 Savage-Guilford Rd., (8-25-78)

kent county

Chestertown. *CHESTERTOWN HISTORIC DISTRICT*, (4-15-70) PH0121819 NHL; HABS; G.
 Chestertown. *DENTON HOUSE*, 107 Water St., (3-11-71) PH0025950 G.
 Chestertown. *GODLINGTON MANOR*, Wilkins Lane, (2-11-72) PH0025976
 Chestertown. *WIDEHALL*, 101 Water St., (10-31-72) PH0025992 HABS.

Chestertown vicinity. *CARVILL HALL*, Great Oak Estates, 10 mi. W of Chestertown, (3-14-73) PH0025941
 Chestertown vicinity. *REWARD-TILDEN'S FARM*, S of Chestertown, off MD 289 on Walnut Point Rd., (5-6-76)
 Chestertown vicinity. *ROSE HILL*, 2 mi. N of Chestertown on MD 213, (12-12-76)
 Fairlee vicinity. *FAIRLEE MANOR CAMP HOUSE*, 1.5 mi. W of Fairlee off MD 445, (4-11-73) PH0025968
 Kennedyville vicinity. *KNOCKS FOLLY*, N of Kennedyville on MD 448, (6-17-76)
 Pomona vicinity. *CLARK'S CONVENIENCY*, 2 mi. S of Pomona on Quaker Neck Rd., (9-9-75)
 Rock Hall vicinity. *HINCHINGHAM*, N of Rock Hall off MD 445, (9-5-75)
 Sassafras. *RICH HILL*, MD 229, (12-15-72) PH0025984
 Still Pond vicinity. *SHEPHERD'S DELIGHT*, S of Still Pond on MD 292, (6-17-76)
 Stillpond vicinity. *HEBRON*, SE of Stillpond off MD 292, (9-18-78)

montgomery county

CHESAPEAKE AND OHIO CANAL NATIONAL HISTORICAL PARK, Reference—see Allegany County (1-2-74)
WASHINGTON AQUEDUCT, Reference—see District of Columbia (1-2-74)
 Bethesda. *BETHESDA MEETINGHOUSE*, 9400 Wisconsin Ave., (4-18-77)
 Bethesda. *BETHESDA NAVAL HOSPITAL TOWER*, 8901 Wisconsin Ave., (3-8-77)
 Bethesda. *MILTON (LOUGHBOROUGH HOUSE)*, 5312 Allendale Rd., (9-25-75)
 Brookeville vicinity. *BROOKEVILLE WOOLEN MILL AND HOUSE*, 1901 Brighton Dam Rd., (9-6-78)
 Clarksburg. *CLARKSBURG SCHOOL*, S of jct. of MD 121 and MD 355, (2-20-75)
 Ednor. *CLIFTON*, 17107 New Hampshire Ave., (6-25-74) PH0026034
 Forest Glen. *NATIONAL PARK SEMINARY HISTORIC DISTRICT*, Linden Lane near I 495, (9-14-72) PH0026042
 Gaithersburg. *GAITHERSBURG B & O RAILROAD STATION AND FREIGHT SHED*, Summit and E. Diamond Aves., (10-5-78)
 Garrett Park. *GARRETT PARK HISTORIC DISTRICT*, Roughly bounded by B & O Railroad tracks, Rock Creek Park, and Flanders Ave., (1-31-75)
 Glen Echo. *CLARA BARTON NATIONAL HISTORIC SITE*, 5801 Oxford Rd., (10-15-66) PH0029670
 Glen Echo vicinity. *CABIN JOHN AQUEDUCT*, MacArthur Blvd. over Cabin John Creek and Cabin John Pkwy., (2-28-73) PH0026018 NHL.
 Laytonsville. *LAYTON HOUSE*, SW corner MD 108 and MD 420, (9-25-75) HABS.
 Poolesville and vicinity. *POOLESVILLE HISTORIC DISTRICT*, Area around jcts. of MD 107, 109, and Willard Rd., (5-29-75) HABS.
 Poolesville vicinity. *ANNINGTON (WHITE PLACE)*, W of Poolesville on White's Ferry Rd., (12-11-78)
 Poolesville vicinity. *CHISWELL'S INHERITANCE*, NW of Poolesville off MD 109, (9-10-74) PH0121380 G.
 Poolesville vicinity. *OLD CHISWELL PLACE*, E of Poolesville on Cattail Rd., (9-9-75)
 Poolesville vicinity. *SENECA HISTORIC DISTRICT*, SE of Poolesville, (11-15-78) HABS.
 Poolesville vicinity. *WALKER PREHISTORIC VILLAGE ARCHEOLOGICAL SITE*, S of Poolesville, (5-12-75)

Rockville. *BEALL-DAWSON HOUSE*, 103 W. Montgomery Ave., (3-30-73) PH0026000 G.
 Rockville. *ROCKVILLE RAILROAD STATION*, Church St. and Baltimore Rd., (7-18-74) PH0026051
 Rockville. *THIRD ADDITION TO ROCKVILLE AND OLD ST. MARY'S CHURCH AND CEMETERY*, Veirs Mill and Old Baltimore Rds., (11-20-78)
 Rockville. *WEST MONTGOMERY AVENUE HISTORIC DISTRICT*, Residential area centered around W. Montgomery Ave., (5-29-75)
 Sandy Spring. *SANDY SPRING FRIENDS MEETINGHOUSE*, Meetinghouse Lane and MD 108, (9-22-72) PH0026069 HABS.
 Seneca. *SENECA QUARRY (POTOMAC RED SANDSTONE COMPANY)*, Tschiffeley Mill Rd., (4-24-73) PH0026077
 Silver Spring. *MILIMAR (LAZENBY HOUSE; GIRL'S GIFT)*, 410 Randolph Rd., (4-13-73) PH0026026
 Takoma Park. *TAKOMA PARK HISTORIC DISTRICT*, Roughly bounded by D.C., Silver Spring, and E to jct. of Woodland and Elm Aves., (7-16-76) (also in Prince Georges County)

prince georges county

TAKOMA PARK HISTORIC DISTRICT, Reference—see Montgomery County
 Accokeek vicinity. *PISCATAWAY PARK*, (10-15-66)
 Beltsville. *AMMENDALE NORMAL INSTITUTE*, Jct. of Ammendale Rd. and U.S. 1, (4-14-75)
 Bladensburg. *BOSTWICK*, 3901 48th St., (8-19-75) HABS.
 Bladensburg. *HILLEARY, WILIAM, HOUSE*, 4703 Annapolis Rd., (7-20-78) HABS.
 Bladensburg. *WASHINGTON, GEORGE, HOUSE (INDIAN QUEEN TAVERN)*, Baltimore Ave. at Upshur St., (8-7-74) PH0015440 HABS.
 Bowie. *BELAIR*, Tulip Grove and Belair Drives, (9-16-77) HABS.
 Bowie. *BELAIR STABLES*, Belair Dr., (5-8-73) PH0026085 G.
 Brandywine vicinity. *ST. PAUL'S PARISH CHURCH*, SE of Brandywine off MD 381, (9-15-77) HABS.
 Cheverly. *MOUNT HOPE*, 1 Cheverly Circle, (11-29-78)
 Clinton. *SURRATT HOUSE*, 9110 Brandywine Rd., (3-30-73) PH0026182
 Clinton vicinity. *WOODYARD ARCHEOLOGICAL SITE*, (12-19-74) PH0052604
 College Park vicinity. *COLLEGE PARK AIRPORT*, E of College Park off Kenilworth Ave., (9-23-77)
 Croom vicinity. *BELLEFIELDS*, S of Croom on Dudley Station Rd., (9-10-71) PH0026093
 Hyattsville. *ASH HILL*, 3308 Rosemary Lane, (9-16-77)
 Laurel. *LAUREL RAILROAD STATION*, E. Main St., (3-30-73) PH0026115
 Laurel vicinity. *MONTPELIER*, 2.1 mi. E of Laurel on MD 197, (4-17-70) PH0026123 NHL; HABS.
 Laurel vicinity. *SNOW HILL*, S of Laurel off MD 197, (8-13-74) PH0025631 HABS.
 Mitchellville. *PLEASANT PROSPECT*, 12806 Woodmore Rd., (4-30-76)
 Oxon Hill. *OXON HILL MANOR*, 6701 Oxon Hill Rd., (6-9-78) HABS.
 Oxon Hill. *ST. IGNATIUS CHURCH*, 2317 Brinkley Rd., (6-27-74) PH0026158
 Oxon Hill. *ST. JOHN'S CHURCH*, 9801 Livingston Rd., (4-8-74) PH0026166 HABS.

Riverdale. *RIVERSDALE (CLAVERT MANSION)*, Riverdale Rd. between 18th and Taylor Sts., (4-11-73) PH0026140 HABS.

Rosaryville vicinity. *HIS LORDSHIP'S KINDNESS*, 3.5 mi. W of Rosaryville, (4-15-70) PH0121762 NHL; G.

Seat Pleasant. *ST. MATTHEW'S CHURCH*, Addison Rd. and 62nd pl., (4-10-72) PH0026174

Upper Marlboro. *BOWIEVILLE*, 2300 Church Rd., (3-14-73) PH0026107

Upper Marlboro. *BUCK HOUSE*, Off MD 4, (4-20-78) HABS.

Upper Marlboro. *CONTENT*, 14518 Church St., (9-13-78) HABS.

Upper Marlboro. *KINGSTON*, 5415 Old Crain Hwy., (7-21-78) HABS.

Upper Marlboro. *MOUNT PLEASANT*, Mt. Pleasant Rd., (11-29-72) HABS.

Upper Marlboro vicinity. *MELWOOD PARK*, W of Upper Marlboro on MD 408, 0.5 mi. E of jct. with Melwood Rd., (10-8-76) HABS.

Upper Marlboro vicinity. *NOTTINGHAM SITE*, SE of Upper Marlboro, (5-12-75)

Washington, DC, vicinity. *FORT WASHINGTON PARK*, 5.5 mi. S of D.C. line on MD 210, W on Old Fort Rd., (10-15-66) PH0350079

queen annes county

Centreville vicinity. *READBOURNE*, 4.5 mi. NW of Centreville, (4-11-73) PH0026212 HABS.

Centreville vicinity. *REED'S CREEK FARM*, W of Centreville on Wright's Neck Rd. off MD 18, (7-7-75)

Church Hill. *ST. LUKE'S CHURCH*, Jct. of MD 213 and MD 19, (11-23-77)

Queenstown. *BLOOMINGDALE (MOUNT MILL)*, Bloomingdale Rd. and U.S. 50, (10-18-72) PH0026191

Queenstown. *BOWLINGLY*, Off MD 18, (8-21-72) PH0026204

Ruthsburg vicinity. *THOMAS HOUSE*, 1.8 mi. NE of Ruthsburg on MD 304, (5-13-76)

Wye Mills vicinity. *WILTON*, N of Wye Mills on MD 213, (12-12-77)

somerset county

Cokesbury vicinity. *CANON, BURTON, HOUSE*, 1 mi. N of Cokesbury on Dublin Rd., (4-3-75)

Crisfield vicinity. *MAKE PEACE*, 1.5 mi. SE of Crisfield on Johnson's Creek Rd., (11-20-75) HABS.

Kingston. *KINGSTON HALL*, W side of MD 667, 0.5 mi. from Kingston, (12-31-74) PH0073695 HABS.

Manokin vicinity. *SUDLER'S CONCLUSION*, NW of Manokin off MD 361, (8-28-73) PH0015709

Pocomoke City vicinity. *HAYWARD'S LOTT*, 1.75 mi. NW of Pocomoke City on Hayward Rd., (5-13-76)

Princess Anne. *BECKFORD*, Beckford Ave., (8-13-74) PH0015458

Princess Anne. *MANOKIN PRESBYTERIAN CHURCH*, N. Somerset Ave., (11-21-76)

Princess Anne. *TEACKLE MANSION (BECKFORD MANSION)*, Mansion St., (10-26-71) PH0015717

Princess Anne vicinity. *BEVERLY*, S of Princess Anne on U.S. 13, (3-30-73) PH0015695

Princess Anne vicinity. *HARRINGTON*, NW of Princess Anne off MD 362, (9-11-75)

Princess Anne vicinity. *MANOKIN HISTORIC DISTRICT*, SW of Princess Anne at Manokin River, (6-29-76) HABS.

Rehobeth. *REHOBETH PRESBYTERIAN CHURCH*, S of Rehobeth off MD 667, (11-5-74) PH0031488

Shelltown vicinity. *REWARD*, SE of Shelltown on Williams Point Rd., (8-13-74) PH0005436

Upper Fairmount vicinity. *TUDOR HALL (LOCKERMAN HOUSE)*, SE of Upper Fairmount off MD 36, (12-19-74) PH0043974

Westover vicinity. *LIBERTY HALL*, S of Westover off MD 361, (12-27-76)

Westover vicinity. *SALISBURY PLANTATION*, SW of Westover off MD 361, (6-20-75)

st. marys county

Beauvue vicinity. *MULBERRY FIELDS*, About 4.5 mi. SE of Beauvue off MD 244, (3-14-73) PH0026239 HABS.

Bushwood vicinity. *OCEAN HALL*, Bushwood Rd. off MD 239 at Bushwood Wharf, (10-25-73) PH0026247

Chaptico. *BACHELOR'S HOPE*, Off MD 238, (11-7-72) PH0026221

Chaptico vicinity. *DEEP FALLS*, 1 mi. SE of Chaptico on N side of MD 234, (5-12-75)

Colton vicinity. *ST. CLEMENT'S ISLAND HISTORIC DISTRICT*, S of Colton Point on the Potomac River, (4-10-72) PH0026271

Compton. *ST. FRANCIS XAVIER CHURCH AND NEWTOWN MANOR HOUSE*, S of Compton on MD 243, (11-9-72) PH0026280

Drayden. *PORTO BELLO*, MD 244 E of Drayden, (4-26-72) PH0026255

Drayden vicinity. *WEST ST. MARY'S MANOR*, About 1 mi. E of Drayden on the St. Mary's River, (4-15-70) PH0121886 NHL; HABS.

Great Mills vicinity. *CECIL'S MILL HISTORIC DISTRICT*, N of Great Mills on Indian Bridge Rd., (1-30-78)

Hollywood vicinity. *RESURRECTION MANOR*, 4 mi. E of Hollywood, (4-15-70) PH0029785 NHL; HABS.

Hollywood vicinity. *SOTTERLEY (BOWLES SEPARATION)*, E of jct. of MD 245 and Vista Rd., (11-9-72) PH0026301

Hughesville vicinity. *CHARLOTTE HALL HISTORIC DISTRICT*, S of Hughesville at jct. of MD 5 and 6, (5-2-75)

Leonardtown. *TUDOR HALL (AMERICA FELIX SECUNDUS)*, Tudor Hall Rd., (4-26-73) PH0026310

Leonardtown vicinity. *ST. ANDREW'S CHURCH*, 5 mi. E of Leonardtown on St. Andrew's Church Rd., (3-14-73) PH0026263

Oakley vicinity. *RIVER VIEW, THE*, SE of Oakley on Burch Rd., (5-4-76) HABS.

Oakville vicinity. *SANDGATES ON CAT CREEK*, E of Oakville on MD 472, (11-14-78) HABS.

Piney Point vicinity. *PINEY POINT COAST GUARD LIGHT STATION*, W of Piney Point on MD 498, (6-16-76)

Ridge vicinity. *BARD'S FIELD*, 1.2 mi. W of Ridge off Curleys Rd., (11-7-76)

St. Ingoes vicinity. *ST. IGNATIUS ROMAN CATHOLIC CHURCH*, W of St. Ingoes on Villa Rd., (11-3-75)

St. Marys City. *ST. MARYS CITY HISTORIC DISTRICT*, (8-4-69) PH0121894 NHL; HABS.

St. Marys City vicinity. *MARY W. SOMERS (CHESAPEAKE BAY SKIPJACK)*, SE of St. Marys City at St. Ingoe's Creek, (10-8-76)

Valley Lee vicinity. *ST. GEORGE'S PROTESTANT EPISCOPAL CHURCH (POPLAR HILL)*, W of Valley Lee, off MD 249 on MD 244, (10-3-73) PH0026298

talbot county

Bellevue vicinity. *OREM'S DELIGHT*, S of Bellevue off Ferry Neck Rd., (4-4-78)

Easton. *MYRTLE GROVE*, Goldsborough Neck Rd., (8-13-74) PH0016772

Easton vicinity. *ANCHORAGE, THE*, NW of Easton off MD 370, (7-30-74) PH0015725

Easton vicinity. *DONCASTER TOWN SITE*, NW of Easton, (9-5-75)

Easton vicinity. *ST. JOHN'S CHAPEL OF ST. MICHAEL'S PARISH*, 3 mi. W of Easton on MD 370, (3-30-73) PH0015768

Easton vicinity. *TROTH'S FORTUNE*, 3.25 mi. E of Easton on MD 331, (4-24-75) HABS.

Easton vicinity. *WYE HOUSE*, 7 mi. NW of Easton on Miles Neck River, (4-15-70) PH0121860 NHL.

St. Michaels. *CROOKED INTENTION*, W of MD 33, (7-24-74) PH0015741

St. Michaels vicinity. *SHERWOOD MANOR*, 4 mi. N of St. Michaels on MD 451, (4-5-77)

St. Michaels vicinity. *VICTORIAN CORN CRIBS*, 6.8 mi. E of St. Michaels off MD 33, (1-11-75)

Tilghman. *RELIANCE (CHESAPEAKE BAY SKIPJACK)*, Knapps Narrows off MD 33, (7-30-76)

Trappe vicinity. *COMPTON*, W of Trappe on Howell Point Rd., (7-25-74) PH0015733

Trappe vicinity. *WILDERNESS, THE*, SW of Trappe on Island Neck Rd., (7-25-74) PH0015776

washington county

CHESAPEAKE AND OHIO CANAL NATIONAL HISTORICAL PARK, Reference—see Allegany County (1-2-74)

HARPERS FERRY NATIONAL HISTORICAL PARK, Reference—see Jefferson County, WV (1-2-74)

OLD NATIONAL PIKE MILESTONES, Reference—see Allegany County

Antietam vicinity. *ANTIETAM IRON FURNACE SITE AND ANTIETAM VILLAGE*, Confluence of Antietam Creek and Potomac River, (6-26-75)

Big Pool vicinity. *FORT FREDERICK STATE PARK*, SE of Big Pool near jct. of MD 56 and 44, (11-7-73) PH0122378 NHL.

Boonsboro. *BOWMAN HOUSE*, 323 N. Main St., (4-29-77)

Boonsboro vicinity. *KEDDY HOUSE*, NW of Boonsboro off U.S. 40A on Barnes Rd., (7-25-74) PH0015792

Boonsboro vicinity. *WASHINGTON MONUMENT*, Washington Monument State Park, (11-3-72) PH0015831

Cavetown vicinity. *WILLOWS, THE*, SW of Cavetown on MD 66, (2-23-73) PH0015849

Hagerstown. *COLONIAL THEATER*, 12-14 S. Potomac St., (8-2-78)

Hagerstown. *ELLIOT-BESTER HOUSE*, 205-207 S. Potomac St., (5-2-75)

Hagerstown. *HAGER HOUSE*, 19 Key St., (11-5-74) PH0031348 HABS.

Hagerstown. *HOUSES AT 16-22 EAST LEE STREET*, 16-22 E. Lee St., (11-25-77)

Hagerstown. *MARYLAND THEATRE*, 21-23 S. Potomac St., (11-13-76)

Hagerstown. *OLD WASHINGTON COUNTY LIBRARY*, 21 Summit Ave., (10-2-78)

Hagerstown. *PRICE-MILLER HOUSE*, 131-135 W. Washington St., (5-24-76)

Hagerstown. *WASHINGTON COUNTY COURTHOUSE*, W. Washington St. and Summit Ave., (12-24-74) PH0062596

Hagerstown. *WESTERN MARYLAND RAILWAY STATION*, Burhans Blvd., (4-22-76)

Hagerstown vicinity. **BRIGHTWOOD**, N of Hagerstown off MD 60, (7-30-74) PH0015784

Hagerstown vicinity. **DITTO KNOLLS**, E of Hagerstown on Landis Rd., (7-12-76)

Hagerstown vicinity. **DORSEY-PALMER HOUSE**, N of Hagerstown on MD 60, (4-15-78)

Hagerstown vicinity. **LONG MEADOWS**, N of Hagerstown on Marsh Pike, (9-1-78)

Hagerstown vicinity. **MCCAULEY, HENRY, FARM**, E of Hagerstown on Mt. Eatna Rd., (6-29-76)

Hagerstown vicinity. **PARADISE MANOR**, N of Hagerstown at 2550 Paradise Dr., (3-31-78)

Hagerstown vicinity. **ROCKLAND FARM**, 728 Antietam Dr., (7-21-78)

Hagerstown vicinity. **TROVINGER MILL**, 3 mi. E of Hagerstown on Trovinger Mill Rd. and Antietam Creek, (4-21-75) PH011244

Hagerstown vicinity. **VALENTIA**, S of Hagerstown on Poffenberger Rd. off MD 65, (6-27-74) PH0015822

Harpers Ferry vicinity. **B&O RAILROAD POTOMAC RIVER CROSSING**, At confluence of the Shenandoah and Potomac Rivers, (2-14-78) (also in Jefferson County, WV)

Keedysville vicinity. **B & O BRIDGE**, NW of Keedysville over Antietam Creek, (11-23-77)

Keedysville vicinity. **BAKER FARM**, N of Keedysville, (10-19-78)

Keedysville vicinity. **DOUB FARM**, N of Keedysville, (11-15-78)

Keedysville vicinity. **GEETING FARM**, S of Keedysville at Geeting and Dog Rds., (11-25-77)

Knoxville vicinity. **MAGNOLIA PLANTATION (BOTELER-HOLDER FARM)**, NW of Knoxville off Sandy Hook Rd., (6-18-75)

Samples Manor. **JOHN BROWN'S HEADQUARTERS (KENNEDY FARM)**, Chestnut Grove Rd., (11-7-73) PH0121801 NHL; HABS; G.

Sharpsburg. **ANTIETAM NATIONAL BATTLEFIELD SITE**, N of Sharpsburg off MD 45, (10-15-66) PH0017833 HABS.

Sharpsburg. **CHAPLINE, WILLIAM, HOUSE**, 109 W. Main St., (10-8-76)

Smithsburg vicinity. **MAPLES, THE**, 2 mi. SW of Smithsburg on MD 66, (2-24-75) PH0084735

Williamsport. **SPRINGFIELD FARM**, S of U.S. 11, (7-30-74) PH0015814

Williamsport vicinity. **ROSE HILL**, 0.5 mi. S of Williamsport on MD 63, (4-11-73) PH0015806

Williamsport vicinity. **SPRECHERS MILL HOUSE**, NE of Williamsport on Hopewell Rd., (1-5-78)

wicomico county

Allen vicinity. **BENNETT'S ADVENTURE (BRYAN'S MANOR)**, 3 mi. W of Allen on Clifford Cooper Rd., (11-20-75) PH0300055

Allen vicinity. **BOUNDS LOTT**, 4 mi. (6.4 km) W of Allen, (11-14-78)

Hebron vicinity. **SPRING HILL CHURCH (ST. PAUL'S EPISCOPAL CHURCH)**, 1 mi. NE of Hebron at jct. of U.S. 50 and MD 347, (10-22-76)

Quantico. **ST. BARTHOLOMEW'S EPISCOPAL CHURCH**, Green Hill Church Rd., (6-5-75) PH0104507

Salisbury. **GILLIS-GRIER HOUSE**, 401 N. Division St., (10-31-72) PH0015865 G.

Salisbury. **JACKSON, SEN. WILLIAM P., HOUSE**, 514 Camden Ave., (9-28-76)

Salisbury. **PEMBERTON HALL**, Pemberton Rd., (2-18-71) PH0015857 G.

Salisbury. **PERRY-COOPER HOUSE**, 200 E. William St., (11-17-77)

Salisbury. **POPLAR HILL MANSION**, 117 Elizabeth St., (10-7-71) PH0015873 G.

Wetipquin vicinity. **LONG HILL**, Wetipquin Ferry Rd; 1 mi. SE of Wetipquin, (12-31-74) PH0062618

Whitehaven vicinity. **YELLOW BRICK HOUSE**, NW of Whitehaven off MD 349, (5-22-78)

worcestercounty

Berlin. **BURLEY MANOR**, 3 S. Main St., (7-7-74) PH0015881

Berlin vicinity. **BUCKINGHAM ARCHEOLOGICAL SITE**, 4 mi. S of Berlin, (2-24-75)

Berlin vicinity. **CALEB'S DISCOVERY**, 2 mi. W of Berlin on U.S. 50, (5-27-75)

Berlin vicinity. **GENESAR**, SE of Berlin on MD 611 off U.S. 50, (9-17-71) PH0015890 HABS; G.

Ocean City vicinity. **SANDY POINT SITE**, SW of Ocean City, (4-28-75)

Pocomoke. **COSTEN HOUSE**, 206 Market St., (12-6-75)

Pocomoke City vicinity. **BEVERLY**, 4.5 mi. SW of Pocomoke City off Cedarhall Rd., (10-29-75)

Showell vicinity. **ST. MARTINS CHURCH**, 1 mi. S of Showell at jct. of U.S. 113 and MD 589, (4-13-77)

Snow Hill vicinity. **NASSAWANGO IRON FURNACE SITE**, NW of Snow Hill off MD 12 on Old Furnace Rd., (10-31-75)

MASSACHUSETTS

barnstable county

Barnstable. **OLD JAIL**, Main St. and Old Jail Lane, (7-2-71) PH0005827 G.

Barnstable. **U.S. CUSTOMSHOUSE**, Cobbs Hill, MA 6A, (11-12-75) PH0280356

Brewster. **OLD HIGGINS FARM WINDMILL**, Off Lower Rd., (6-10-75) PH0150649

Brewster vicinity. **DILLINGHAM HOUSE**, W of Brewster off MA 6A, (4-30-76)

Chatham. **BRANDEIS, LOUIS, HOUSE**, Neck Lane, off Cedar St., 8 mi. SW of Stage Harbor Rd. intersection, (11-28-72) PH0005771 SCG Station, MA H0229326 NHL.

Chatham. **CHATHAM RAILROAD DEPOT**, 153 Depot Rd., (11-27-78)

Chatham. **CHATHAM WINDMILL**, Chase Park, Shattuck Pl., (11-30-78) HABS.

Chatham. **HALF WAY HOUSE**, Andrew Harding La., (7-21-78)

Chatham vicinity. **OLD HARBOR U.S. LIFE SAVING STATION (USCG STATION)**, NE of Chatham on Nauset Beach, (8-18-75)

Dennis. **DENNIS, JOSIAH, HOUSE**, NobsCUSset Rd. at Whig St., (2-15-74) PH0005789

Dennis. **WEST SCHOOLHOUSE**, NobsCUSset Rd. at Whig St., (4-24-75)

East Sandwich. **WING FORT HOUSE**, Spring Hill Rd., (6-3-76)

Eastham vicinity. **PENNIMAN, EDWARD, HOUSE AND BARN**, S of Eastham at Fort Hill and Governor Prence Rds., (5-28-76) HABS.

Harwich. **HARWICH HISTORIC DISTRICT**, Irregular pattern on both sides of Main St., W to Forest St. and E to jct. of Rte. 39 and Chatham Rd., (2-24-75)

Hyannis Port. **KENNEDY COMPOUND**, Irving and Marchant Aves., (11-28-72) PH0005819 NHL.

North Eastham vicinity. **FRENCH CABLE HUT**, E of N. Eastham at jct. of Cable Rd. and Ocean View Dr., (4-22-76)

Orleans. **FRENCH CABLE STATION**, SE corner of Cove Rd. and MA 28, (4-11-72) PH0005801

Provincetown. **CENTER METHODIST CHURCH**, 356 Commercial St., (10-31-75) G.

Provincetown. **FIRST UNIVERSALIST CHURCH**, 236 Commercial St., (2-23-72) PH0005797 G.

Provincetown. **HAWTHORNE CLASS STUDIO**, Off Miller Hill Rd., (7-21-78)

Provincetown. **PROVINCETOWN PUBLIC LIBRARY**, 330 Commercial St., (4-21-75)

Sandwich. **TOWN HALL SQUARE HISTORIC DISTRICT**, Irregular pattern centered around town square includes both sides of Main, Grove, and Water Sts., and Tupper Rd. from Beale Ave. to MA 6A., (10-31-75)

South Wellfleet. **MARCONI WIRELESS STATION SITE**, 1 mi. NE of Cape Cod National Seashore, (5-2-75)

Truro. **HIGHLAND HOUSE**, Off U.S. 6 on Cape Cod National Seashore, (6-5-75)

Wellfleet vicinity. **ATWOOD, THOMAS, HOUSE**, NW of Wellfleet on Boundbrook Island, (7-30-76)

Wellfleet vicinity. **SMITH, SAMUEL, TAVERN SITE**, SW of Wellfleet on Great Island, (11-11-77)

berkshire county

Adams. **QUAKER MEETINGHOUSE**, Maple Street Cemetery, (8-17-76) HABS.

Ashley Falls vicinity. **ASHLEY, COL. JOHN, HOUSE**, W of Ashley Falls on Cooper Hill Rd., (2-10-75) G.

Florida and Savoy vicinity. **MOHAWK TRAIL**, Along the bank of the Cold River, (4-3-73) PH0005908 (also in Franklin County)

Great Barrington. **DU BOIS, WILLIAM E. B., BOYHOOD HOMESITE**, MA 23, (5-11-76) NHL.

Great Barrington. **DU BOIS, WILLIAM E. B., BOYHOOD HOMESITE**, (5-11-76) NHL.

Great Barrington. **DWIGHT-HENDERSON HOUSE**, Main St., (3-26-76) HABS.

Great Barrington vicinity. **RISING PAPER MILL**, N of Great Barrington on MA 183 at Risingdale, (8-11-75)

Hancock. **HANCOCK TOWN HALL**, MA 43, (9-26-75) G.

Interlaken. **CITIZENS HALL**, Off U.S. 90, (6-19-72) PH0005843 G.

Lanesborough. **ST. LUKE'S EPISCOPAL CHURCH**, U.S. 7, (2-23-72) PH0005941 G.

Lee. **HYDE HOUSE**, 144 W. Park St., (11-21-76)

Lee. **LEE LOWER MAIN STREET HISTORIC DISTRICT**, Main and Park Sts., (11-21-76)

Lenox. **LENOX LIBRARY**, 18 Main St., (4-3-73) PH0005878

Lenox vicinity. **MOUNT, THE (EDITH WHARTON ESTATE)**, S of Lenox on U.S. 7, (11-11-71) PH0005924 NHL; G.

North Adams. **BEAVER MILL**, Beaver St., (5-11-73) HAER.

North Adams. **FREIGHT YARD HISTORIC DISTRICT**, W of the Hadley Overpass and SW of the Hoosac River, (6-13-72) PH0005851

North Adams. **HOOSAC TUNNEL**, From North Adams on the W to the Deerfield River on the E, (11-2-73) PH0005886 HAER.

North Adams. **MONUMENT SQUARE-EAGLE STREET HISTORIC DISTRICT**, Monument Square and environs, at E end of Main St., (6-19-72) PH0005916

North Adams. *WINDSOR PRINT WORKS*, 121 Union St., (5-17-73) PH0005967

Pittsfield. *MELVILLE, HERMAN, HOUSE (ARROWHEAD)*, Holmes Rd., (10-15-66) PH0122581 NHL; HABS; G.

Pittsfield. *OLD CENTRAL FIRE STATION*, 66 Allen St., (11-2-77)

Pittsfield. *OLD TOWN HALL*, 32 East St., corner of Allen St., (4-26-72) PH0005835

Pittsfield. *PARK SQUARE HISTORIC DISTRICT*, At jct. of North, South, East, and West Sts., (7-24-75)

Pittsfield vicinity. *HANCOCK SHAKER VILLAGE*, 5 mi. S of Pittsfield on U.S. 20, Hancock Tpke., (11-24-68) PH0046434 NHL; HABS; G.

Pittsfield vicinity. *SOUTH MOUNTAIN CONCERT HALL*, New South Mountain Rd., (8-14-73) PH0005959

Sheffield. *OLD COVERED BRIDGE*, Covered Bridge Lane, (11-24-78) HAER.

South Lec. *MERRELL TAVERN*, MA 102, (2-23-72) PH0005860 HABS.

Stockbridge. *MISSION HOUSE*, Main St., (11-24-68) PH0122190 NHL.

Stockbridge. *NAUMKEAG (JOSEPH HODGES CHOATE HOUSE)*, Prospect St., (11-3-75)

Stockbridge. *STOCKBRIDGE CASINO (BERKSHIRE PLAYHOUSE)*, E. Main St. at Yale Hill Rd., (8-27-76)

Stockbridge vicinity. *CHESTERWOOD (DANIEL CHESTER FRENCH HOUSE AND STUDIO)*, 2 mi. W of Stockbridge, (10-15-66) PH0046442 NHL; G.

Stockbridge vicinity. *OLD CURTISVILLE HISTORIC DISTRICT*, N of Stockbridge on MA 183, (10-29-76)

bristol county

Attleboro. *CAPRON HOUSE*, 42 North Ave., (7-21-78)

Attleboro. *ROBINSON, CAPT. JOEL, HOUSE*, 111 Rocklawn Ave., (11-20-78)

Dighton vicinity. *DIGHTON ROCK*, Across the Taunton River from Dighton in Dighton Rock State Park, (7-1-70) PH0005991

Easton. *BAY ROAD*, 416-535 Bay Rd. (Foundry St. to the Norton town line), (5-5-72) PH0005983

Easton. *NORTH EASTON HISTORIC DISTRICT*, Section of town N of and including both sides of Main/Lincoln St., (11-3-72) PH0006041 G.

Fairhaven. *FORT PHOENIX*, S of U.S. 6 in Fort Phoenix Park, (11-9-72) PH0006009

Fall River. *ACADEMY BUILDING*, S. Main St., (7-2-73) PH0005975

Fall River. *U.S.S. JOSEPH P. KENNEDY JR.*, Battleship Cove, (9-30-76)

Fall River. *U.S.S. LIONFISH*, Battleship Cove, (9-30-76)

Fall River. *U.S.S. MASSACHUSETTS*, Battleship Cove, (9-30-76)

New Bedford. *CARNEY, SGT. WILLIAM H., HOUSE*, 128 Mill St., (4-21-75)

New Bedford. *COUNTY STREET HISTORIC DISTRICT*, Roughly bounded by Acushnet, Page, Middle, and Bedford Sts. (both sides), (8-11-76)

New Bedford. *FIRE STATION NO. 4*, 79 S. 6th St., (7-24-75)

New Bedford. *FIRST BAPTIST CHURCH*, 149 William St., (4-21-75)

New Bedford. *FORT TABER DISTRICT (FORT AT CLARK'S POINT)*, Wharf Rd. within Fort Rodman Military Reservation, (2-8-73) PH0006017 G.

New Bedford. *MERRILL'S WHARF HISTORIC DISTRICT*, MacArthur Dr., (11-11-77)

New Bedford. *NEW BEDFORD HISTORIC DISTRICT*, Bounded by Front St. on E, Elm St. on N, Acushnet Ave. on W, and Commercial St. on S, (11-13-66) PH0006033 NHL; HABS; G.

New Bedford. *OLD THIRD DISTRICT COURTHOUSE*, 2nd and William Sts., (9-28-71) PH0006068 HABS.

New Bedford. *U.S. CUSTOMHOUSE*, SW corner of 2nd and Williams Sts., (12-30-70) PH0006076 NHL; HABS.

New Bedford. *UNION STREET RAILWAY CARBARN, REPAIR SHOP (CENTENNIAL BUILDING)*, 1959 Purchase St., (10-2-78)

North Attleborough vicinity. *ANGLE TREE STONE*, W of North Attleborough off High St., (1-1-76) (also in Norfolk County)

North Easton. *NORTH EASTON RAILROAD STATION*, Off Oliver St. on railroad right-of-way, (4-11-72) PH0119121 HABS; G.

North Swansea. *MARTIN HOUSE AND FARM*, 22 Stoney Hill Rd., (10-2-78)

Norton. *CLARKE, PITT, HOUSE*, 42 Mansfield Ave., (7-13-76) HABS.

Norton. *NORTON CENTER HISTORIC DISTRICT*, MA 123, (12-23-77)

Norton. *OLD BAY ROAD*, From Easton Town Line to Taunton Town Line, (11-8-74) PH0031712

Seekonk. *MARTIN HOUSE*, 940 Court St., (5-2-74) PH0006025 HABS.

Swansea vicinity. *LUTHER STORE*, W of Swansea at 160 Old Warren Rd., (5-22-78) HABS.

Taunton. *BRISTOL COUNTY COURTHOUSE COMPLEX*, 9, 11, 15 Court St., (3-28-78)

Taunton. *CHURCH GREEN*, U.S. 44 and MA 140, (12-16-77)

Westport. *CUFFE, PAUL, FARM*, 1504 Drift Rd., (5-30-74) PH0229903 NHL.

dukes county

Oak Bluffs. *MARTHA'S VINEYARD CAMP-GROUND*, Roughly bounded by Cottage Park, Quequechan, Clinton, Dukes County, Siloam, Lake, and Central Aves., (12-14-78)

Vineyard Haven. *RITTER HOUSE (JIREH LUCE HOUSE)*, Beach St., (12-6-77)

essex county

Amesbury. *ROCKY HILL MEETINGHOUSE AND PARSONAGE*, Portsmouth Rd. and Elm St., (4-11-72) PH0006360 HABS; G.

Amesbury. *WHITTIER, JOHN GREENLEAF, HOUSE*, 86 Friend St., (10-15-66) PH0183164 NHL.

Andover. *ABBOT, BENJAMIN, HOUSE*, 9 Andover St., (2-24-75) G.

Beverly. *BALCH, JOHN, HOUSE*, 448 Cabot St., (2-23-73) PH0006084

Beverly. *CABOT, CAPT. JOHN, HOUSE*, 117 Cabot St., (4-16-75) G.

Beverly. *FISH FLAKE HILL (FRONT STREET) HISTORIC DISTRICT*, N and S sides of Front St. from Cabot to Bartlett Sts., (10-26-71) PH0006173 G.

Beverly. *HALE, REVEREND JOHN, HOUSE*, 39 Hale St., (10-9-74) PH0008346

Beverly. *HOLMES, OLIVER WENDELL, HOUSE*, 868 Hale St. (Beverly Farms), (11-28-72) PH0006271 NHL.

Beverly. *ODD FELLOWS' HALL*, 188-194 Cabot St., (11-20-78)

Boxford. *BOXFORD VILLAGE HISTORIC DISTRICT*, Middleton and Topsfield Rds. and Main and Elm Sts., (4-11-73) PH0006092

Boxford. *HOLYOKE-FRENCH HOUSE*, Elm St. and Topsfield Rd., (4-26-72) PH0006289 G.

Boxford. *SPOFFORD-BARNES HOUSE*, Kelsey Rd., (9-6-74) PH0015610

Boxford vicinity. *HOWE VILLAGE HISTORIC DISTRICT*, NE of Boxford on MA 97, (4-3-73) PH0006301

Danvers. *DERBY SUMMERHOUSE*, Glen Magna Estate, Ingersoll St., (11-24-68) PH0122050 NHL; HABS.

Danvers. *PUTNAM, GEN. ISRAEL, HOUSE*, 431 Maple St., (4-30-76) HABS.

Danvers. *SALEM VILLAGE HISTORIC DISTRICT*, Irregular pattern along Centre, Hobart, Ingersoll, and Collins Sts., as far N as Brentwood Circle, and S to Mello Pkwy., (1-31-75) G.

Danversport. *FOWLER HOUSE*, 166 High St., (9-17-74) PH0015601

Gloucester. *FRONT STREET BLOCK (WEST END BUILDINGS)*, West End, 55-71 Main St., (5-8-74) PH0006190

Gloucester. *GLOUCESTER CITY HALL*, Dale Ave., (5-8-73) PH0006220 G.

Gloucester. *HAMMOND CASTLE*, 80 Hesperus Ave., (5-8-73) PH0006262

Gloucester. *LANE, FITZ HUGH, HOUSE*, Harbor side of Rogers St., (7-1-70) PH0006165

Gloucester. *OAK GROVE CEMETERY*, Bounded by Derby, Washington, and Grove Sts., and Maplewood Ave., (4-3-75) PH0090204

Gloucester. *PURITAN HOUSE*, 3 Washington St. and 2 Main St., (5-28-76)

Gloucester vicinity. *BEAUPORT*, Eastern Point Blvd., (4-26-76)

Hamilton. *HAMILTON HISTORIC DISTRICT*, 540-700 and 563-641 Bay Rd., (4-13-73) PH0006254

Haverhill. *BRADFORD COMMON HISTORIC DISTRICT*, S. Main St., (9-14-77)

Haverhill. *WASHINGTON STREET SHOE DISTRICT*, Washington, Wingate, Emerson Sts., Railroad and Washington Sqs., (10-14-76)

Haverhill vicinity. *ROCKS VILLAGE HISTORIC DISTRICT*, NE of Haverhill at Merrimack River, (12-12-76)

Haverhill vicinity. *WHITTIER, JOHN GREENLEAF, HOMESTEAD*, 4 mi. E of Haverhill at 105 Whittier Rd., (7-30-75) G.

Ipswich. *CHOATE BRIDGE*, MA 133/1A over the Ipswich River (S. Main St.), (8-21-72) PH0006114

Ipswich. *WHIPPLE, JOHN, HOUSE*, 53 S. Main St., (10-15-66) PH0046418 NHL; HABS; G.

Ipswich vicinity. *CASTLE HILL*, E of Ipswich on Argilla Rd., (12-2-77)

Lawrence. *ESSEX COUNTY MACHINE SHOP*, Union St., (11-9-72) PH0006149 HABS.

Lawrence. *GRACE EPISCOPAL CHURCH*, Common and Jackson Sts., (11-7-76)

Lawrence. *GREAT STONE DAM*, Merrimack River and MA 28, (4-13-77)

Lawrence. *HIGH SERVICE WATER TOWER AND RESEVOIR*, Off MA 110, (11-20-78) HAER.

Lawrence. *MECHANICS BLOCK HISTORIC DISTRICT*, Orchard, Union, and Gerden Sts., 6-38 Orchard St., (4-3-73) PH0006319 G.

Lawrence. *NORTH CANAL*, Parallel to Canal St., (7-29-75)

Lawrence. *OLD PUBLIC LIBRARY*, 190 Hampshire St., (11-28-78)

Lynn. *LOVEJOY, CHARLES, HOUSE*, 64 Broad St., (11-28-78)

Lynnfield. *MEETINGHOUSE COMMON DISTRICT*, Summer, S. Common, and Main Sts., (11-21-76)

- Manchester vicinity. *NEW HAMPSHIRE*, THE, SE of Manchester off Graves Island, (10-29-76)
- Marblehead. *ABBOT HALL*, Washington Sq., (9-6-74) PH0026832
- Marblehead. *FORT SEWALL*, Fort Sewall promontory, (4-14-75)
- Marblehead. *GERRY, ELBRIDGE, HOUSE*, 44 Washington St., (7-2-73)
- Marblehead. *GLOVER, GEN. JOHN, HOUSE*, 11 Glover St., (11-28-72) PH0006238 NHL
- Marblehead. *HOOPER, ROBERT "KING", MANSION*, 8 Hooper St., (5-12-76) HABS; G.
- Marblehead. *LEE, JEREMIAH, HOUSE*, Washington St., (10-15-66) PH0122181 NHL; HABS; G.
- Marblehead. *OLD TOWN HOUSE*, Town House Sq., (8-13-76) HABS.
- Marblehead. *ST. MICHAEL'S CHURCH*, 26 Pleasant St., (6-18-73) PH0006386 G.
- Methuen. *FIRST CHURCH CONGREGATIONAL*, Pleasant and Stevens Sts., (12-1-78)
- Methuen. *METHEUN MEMORIAL MUSIC HALL*, 192 Broadway, (12-14-78)
- Nahant. *LODGE, HENRY CABOT, HOUSE*, 5 Cliff St., (12-8-76) NHL; HABS.
- Newbury. *NEWBURY HISTORIC DISTRICT*, Irregular pattern along High Rd., Green and Hanover Sts., (5-24-76)
- Newbury. *SPENCER-PIERCE-LITTLE HOUSE*, At the end of Little's Lane on the E side of U.S. 1A, (11-24-68) PH0122319 NHL; G.
- Newburyport. *BROWN SQUARE HOUSE*, 11 Brown Sq., (3-7-75)
- Newburyport. *CUSHING, CALEB, HOUSE*, 98 High St., (11-7-73) PH0122068 NHL; HABS.
- Newburyport. *DATLTON HOUSE*, 95 State St., (3-29-78)
- Newburyport. *FIRST RELIGIOUS SOCIETY CHURCH AND PARISH HALL*, 26 Pleasant St., (4-2-76) HABS.
- Newburyport. *MARKET SQUARE HISTORIC DISTRICT*, Market Sq. and properties fronting on State, Merrimac, Liberty, and Water Sts., (2-25-71) PH0006327 G.
- Newburyport. *SUPERIOR COURTHOUSE AND BARTLETT MALL*, Bounded by High, Pond, Auburn, and Greenleaf Sts., (4-30-76)
- Newburyport. *U.S. CUSTOMHOUSE*, 25 Water St., (2-25-71) PH0006378
- North Andover. *BARNARD, PARSON, HOUSE*, 179 Osgood St., (9-6-74) PH0026859 G.
- North Andover. *KITTREDGE MANSION*, 56 Academy Rd., (12-12-76)
- North Andover. *OSGOOD, SAMUEL, HOUSE*, 440 Osgood St., (12-30-74) PH0062791
- North Andover vicinity. *KUNHARDT, GEORGE, ESTATE (CHAMPION HALL)*, 1518 Great Pond Rd., (4-22-76)
- Peabody. *FOSTER, GEN. GIDEON, HOUSE*, 35 Washington St., (6-23-76)
- Peabody. *PEABODY CITY HALL*, 24 Lowell St., (6-27-72) PH0006343 G.
- Peabody. *PEABODY INSTITUTE LIBRARY*, Main St., (6-4-73) PH0006351
- Rockport. *ROCKPORT DOWNTOWN MAIN STREET HISTORIC DISTRICT*, Portions of Main, Cleaves, Jewett, and School Sts., (5-28-76)
- Rockport vicinity. *OLD CASTLE (WHEELER HOUSE)*, N of Rockport on MA 127, (9-1-78)
- Salem. *BAKER'S ISLAND LIGHT STATION*, E of Salem on Baker's Island, (11-21-76)
- Salem. *BOWDITCH, NATHANIEL, HOUSE*, North St., (10-15-66) PH0122084 NHL
- Salem. *CHARTER STREET HISTORIC DISTRICT*, Bounded by Liberty, Derby, Central, and Charter Sts., (3-10-75)
- Salem. *CHESTNUT STREET DISTRICT*, Bounded roughly by Broad, Flint, Federal, and Summer Sts., (8-28-73) PH0006106 G.
- Salem. *CITY HALL*, 93 Washington St., (4-3-73) PH0006122
- Salem. *DERBY WATERFRONT DISTRICT*, Derby St. from Herbert St. to Block House Sq., waterfront Sts. between Kosciusko and Blaney Sts., (5-17-76) HABS.
- Salem. *ESSEX COUNTY COURT BUILDINGS*, 32 Federal St., (5-17-76)
- Salem. *ESSEX INSTITUTE HISTORIC DISTRICT*, (6-22-72) PH0006157 HABS; G.
- Salem. *FORT PICKERING (FORT WILLIAM, FORT ANNE)*, Winter Island, (2-8-73) PH0006181
- Salem. *GARDNER-PINGREE HOUSE*, 128 Essex St., (12-30-70) PH0006203 NHL; HABS.
- Salem. *GEDNEY AND COX HOUSES*, 19 and 21 High St., (10-1-74) PH0026841
- Salem. *HAMILTON HALL*, 9 Cambridge St., (12-30-70) PH0006246 NHL; HABS.
- Salem. *HOUSE OF SEVEN GABLES HISTORIC DISTRICT*, Turner, Derby, and Hardy Sts., (5-8-73) PH0006297
- Salem. *OLD TOWN HALL HISTORIC DISTRICT*, Derby Sq. and 215-231 Essex, 121-145 Washington, and 6-34 Front Sts., (12-4-72) PH0006335
- Salem. *PEABODY MUSEUM OF SALEM*, 161 Essex St., (10-15-66) PH0122335 NHL; HABS.
- Salem. *PEIRCE-NICHOLS HOUSE*, 80 Federal St., (11-24-68) PH0046426 NHL
- Salem. *SALEM COMMON HISTORIC DISTRICT*, Bounded roughly by St. Peter's, Bridge, and Derby Sts. and Collins Cove, (5-12-76)
- Salem. *SALEM MARITIME NATIONAL HISTORIC SITE*, Derby St., (10-15-66) PH0185957 HABS.
- Salem. *STORY, JOSEPH, HOUSE*, 26 Winter St., (11-7-73) PH0122301 NHL
- Salem. *WARD, JOHN, HOUSE*, 132 Essex St., (11-24-68) PH0122297 NHL
- Salem. *WARD, JOSHUA, HOUSE*, 148 Washington St., (2-8-78) HABS.
- Salem. *WOODBIDGE, THOMAS MARCH, HOUSE*, 48 Bridge St., (3-31-75) G.
- Saugus. *BOARDMAN HOUSE*, Howard St., (10-15-66) PH0122092 NHL
- Saugus. *SAUGUS IRONWORKS NATIONAL HISTORIC SITE*, Off U.S. 1, (10-15-66) PH0169013
- Swampscott. *THOMSON, ELIHU, HOUSE*, 33 Elmwood Ave., (1-7-76) NHL
- Thacher's Island. *TWIN LIGHTS HISTORIC DISTRICT*, 1 mi. off the coast, E of Rockport, (10-7-71) PH0006394
- Topsfield. *CAPEN, PARSON, HOUSE*, Howlett St., (10-15-66) NHL
- Topsfield. *TOPSFIELD TOWN COMMON DISTRICT*, High and Main Sts., (6-7-76) NHL; HABS.
- Wenham. *CLAFLIN-RICHARDS HOUSE*, 132 Main St., (4-3-73) PH0006131
- Wenham. *WENHAM HISTORIC DISTRICT*, Both sides of Main St. between Beverly and Hamilton city lines, (4-13-73) PH0006408
- West Newbury. *NEWELL FARM*, 243 Main St., (7-21-78)
- franklin county
- MOHAWK TRAIL, Reference—see Berkshire County (1-2-74)
- Buckland. *GRISWOLD, MAJ. JOSEPH, HOUSE*, Upper St., (2-23-72) PH0015903 G.
- Deerfield. *OLD DEERFIELD VILLAGE HISTORIC DISTRICT*, (10-15-66) PH0017817 NHL; HABS; G.
- Greenfield vicinity. *RIVERSIDE ARCHEOLOGICAL DISTRICT*, NE of Greenfield on MA 2, (7-9-75)
- New Salem. *NEW SALEM COMMON HISTORIC DISTRICT*, S. Main St., (4-12-78)
- New Salem. *WHITAKER-CLARY HOUSE*, Elm St., (6-18-75)
- hampden county
- Agawam. *LEONARD, CAPT. CHARLES, HOUSE*, 663 Main St., (3-10-75)
- Chicopee. *CITY HALL*, Market Sq., (7-30-74) PH0015938
- Chicopee. *DWIGHT MANUFACTURING COMPANY HOUSING DISTRICT*, Front, Depot, Dwight, Exchange, Chestnut Sts., (6-3-77)
- Chicopee Falls. *BELLAMY, EDWARD, HOUSE*, 91-93 Church St., (11-11-71) PH0015920 NHL; G.
- East Longmeadow. *BURT, ELIJAH, HOUSE*, 201 Chestnut St., (4-26-76)
- East Longmeadow. *FIRST CONGREGATIONAL CHURCH OF EAST LONGMEADOW*, 7 Somers Rd., (1-3-78)
- Holyoke. *HADLEY FALLS COMPANY HOUSING DISTRICT*, Center, N. Canal, Grover, and Lyman Sts., (11-9-72) PH0015989 G.
- Holyoke. *HOLYOKE CITY HALL*, 536 Dwight St., (12-6-75)
- Holyoke. *WISTARIAHURST*, 238 Cabot St., (4-23-73) PH0016209
- Springfield. *AMES HILL/CRESCENT HILL DISTRICT*, Bounded by section of Central, Maple, Mill, and Pine Sts., Crescent Hill, Ames Hill, and Maple Ct., (5-1-74) PH0015911
- Springfield. *COURT SQUARE HISTORIC DISTRICT*, Bounded by Main, State, Broadway, Pynchon Sts. and City Hall Pl., (5-2-74) PH0015946 HABS; G.
- Springfield. *FIRST CHURCH OF CHRIST, CONGREGATIONAL*, 50 Elm St., (2-1-72) PH0015954 G.
- Springfield. *HAMPDEN COUNTY COURTHOUSE*, Elm St., (2-1-72) PH0015971
- Springfield. *MAPLE-UNION CORNERS*, 77, 83, 76-78, 80-84 Maple St., (4-26-76)
- Springfield. *MCKNIGHT DISTRICT*, Roughly bounded by Penn Central, State St., the Armory, and includes both sides of Campus Pl., and Dartmouth St., (4-26-76)
- Springfield. *MEMORIAL SQUARE DISTRICT*, Main and Plainfield Sts., (8-29-77)
- Springfield. *MILLS-STEBBINS VILLA*, 3 Crescent Hill, (10-15-73) PH0015997 HABS.
- Springfield. *QUADRANGLE-MATTOON STREET HISTORIC DISTRICT*, Bounded by Chestnut St. to the W, State St. to the S, and includes properties on Mattoon, Salem, Edwards, and Elliot Sts., (5-8-74) PH0016004 G.
- Springfield. *REPUBLICAN BLOCK*, 1365 Main St., (1-26-78)
- Springfield. *SOUTH CONGREGATIONAL CHURCH*, 45 Maple St., (4-30-76)
- Springfield. *SPRINGFIELD ARMORY NATIONAL HISTORIC SITE*, Armory Sq., (10-26-74) PH0121606
- Springfield. *STATE ARMORY*, 29 Howard St., (5-3-76)

- Springfield. *UNION TRUST COMPANY BUILDING*, 1351 Main St., (1-9-78)
- Springfield. *1767 MILESTONES*, Between Boston and Springfield along Old Post Rd., (4-7-71) (also in Middlesex, Norfolk, Suffolk, and Worcester counties)
- West Springfield. *DAY, JOSIAH, HOUSE*, 70 Park St., (4-16-75) PH0058041 g.
- Westfield. *WESTFIELD MUNICIPAL BUILDING*, 59 Court St., (3-8-78)
- hampshire county*
- Amherst. *DICKINSON, EMILY, HOUSE*, 280 Main St., (10-15-66) PH0017914 NHL.
- Amherst. *DICKINSON HISTORIC DISTRICT*, Kellogg Ave., Main, Gray, and Lessey Sts., (8-16-77)
- Cummington vicinity. *BRYANT, WILLIAM CULLEN, HOMESTEAD*, 2 mi. from Cummington on side rd., (10-15-66) PH0122041 NHL.
- Hadley. *HADLEY CENTER HISTORIC DISTRICT*, Middle and Russell Sts., (12-2-77)
- Hadley. *PORTER-PHELPS-HUNTINGTON HOUSE*, 130 River Dr., (3-26-73) PH0016225
- Haydenville. *HAYDENVILLE HISTORIC DISTRICT*, Main and High Sts., and Kingsley Ave., (3-26-76)
- Northampton. *COOLIDGE, CALVIN, HOUSE*, 19-21 Massasoit St., (12-12-76)
- Northampton. *MANSE, THE*, 54 Prospect St., (10-14-76)
- Northampton. *NORTHAMPTON DOWNTOWN HISTORIC DISTRICT*, Roughly bounded by Hampton, Pearl, Strong, Bedford, Elm, MA 66, and railroad tracks, (5-17-76)
- Northampton. *SMITH ALUMNAE GYMNASIUM*, Smith College campus Green St., (4-30-76)
- Pelham. *PELHAM TOWN HALL HISTORIC DISTRICT*, Amherst Rd. at the corner of Daniel Shays Hwy., (11-23-71) PH0016217 g.
- middlesex county*
- ISAAC DAVIS TRAIL (*ACTON'S TRAIL*), Running E-W between towns of Acton and Concord, (4-11-72) PH0016161
- MIDDLESEX CANAL, Running SE between towns of Lowell and Woburn, (8-21-72) PH0016292 g.
- 1767 MILESTONES, Reference—see Hampden County (1-2-74)
- Acton. *FAULKNER HOMESTEAD*, High St., (12-16-71) PH0016110 HABS; G.
- Arlington. *ARLINGTON TOWN CENTER DISTRICT*, Bounded by Massachusetts Ave. and Academy, Pleasant, and Maple Sts., (7-18-74) PH0016012
- Arlington. *BUTTERFIELD-WHITEMORE HOUSE*, 54 Massachusetts Ave., (3-30-78)
- Arlington. *CUTTER, EPHRAIM, HOUSE*, 4 Water St., (3-29-78)
- Arlington. *FOWLE-REED-WYMAN HOUSE*, 64 Old Mystic St., (4-14-75) PH0100188 g.
- Arlington. *LOCKE, CAPT. BENJAMIN, HOUSE*, 21 Appleton St., (7-21-78)
- Arlington. *OLD SCHWAMB MILL*, 17 Mill Lane and 29 Lowell St., (10-7-71) PH0016322 g.
- Arlington. *RUSSELL, JASON, HOUSE*, 7 Jason St., (10-9-74) PH0008354
- Bedford. *BEDFORD CENTER HISTORIC DISTRICT*, Irregular pattern along Great Rd. from Bacon to Concord and North Rds., (11-17-77)
- Bedford. *LANE, JOB, HOUSE*, 295 North St., (5-8-73) PH0016276 g.
- Bedford. *PAGE, NATHANIEL, HOUSE*, 89 Page Rd., (3-29-78)
- Bedford vicinity. *BACON-GLEASON-BLODGETT HOMESTEAD*, 118 Wilson Rd., (4-14-77)
- Belmont. *RED TOP (WILLIAM DEAN HOWELLS HOUSE)*, 90 Somerset St., (11-11-71) PH0006459 NHL.
- Billerica. *BILLERICA TOWN COMMON DISTRICT*, Bounded by Cummings St., Concord Rd., and Boston Rd., (8-14-73) PH0016047
- Billerica. *SABBATH DAY HOUSE*, 20 Andover Rd., (8-14-73) PH0016357
- Burlington. *WYMAN, FRANCIS, HOUSE*, Francis Wyman St., (3-13-75) HABS; G.
- Cambridge. *AUSTIN HALL*, Harvard University campus, (4-19-72) PH0016021
- Cambridge. *BALDWIN, MARIA, HOUSE*, 196 Prospect St., (5-11-76) NHL.
- Cambridge. *BIRKHOFF, GEORGE D., HOUSE*, 22 Craigie, (5-15-75) NHL.
- Cambridge. *BRATTLE, WILLIAM, HOUSE*, 42 Brattle St., (5-8-73) PH0016055 HABS; G.
- Cambridge. *BRIDGMAN, PERCY, HOUSE*, 10 Buckingham Pl., (5-15-75) NHL.
- Cambridge. *CAMBRIDGE COMMON HISTORIC DISTRICT*, Garden, Waterhouse, Cambridge, and Peabody Sts., and Massachusetts Ave., (4-13-73) PH0016071 HABS; G.
- Cambridge. *CARPENTER CENTER FOR THE VISUAL ARTS*, 19 Prescott St., (4-20-78)
- Cambridge. *CHARLES RIVER BASIN HISTORIC DISTRICT*, Both banks of Charles River from Eliot Bridge to Charles River Dam (also in Suffolk County), (12-22-78)
- Cambridge. *CHRIST CHURCH*, Garden St., (10-15-66) PH0122017 NHL; HABS; G.
- Cambridge. *COOPER-FROST-AUSTIN HOUSE*, 21 Linnaean St., (9-22-72) PH0016098
- Cambridge. *DALY, REGINALD A., HOUSE*, 23 Hawthorn St., (1-7-76) NHL.
- Cambridge. *DAVIS, WILLIAM MORRIS, HOUSE*, 17 Francis St., (1-7-76) NHL.
- Cambridge. *ELMWOOD (JAMES RUSSELL LOWELL HOUSE)*, 33 Elmwood Ave., (10-15-66) PH0016179 NHL.
- Cambridge. *FIRST BAPTIST CHURCH*, Magazine and River Sts., (4-14-75) HABS; G.
- Cambridge. *FORT WASHINGTON*, 95 Waverly St., (4-3-73) PH0016128 HABS; G.
- Cambridge. *FULLER, MARGARET, HOUSE*, 71 Cherry St., (7-2-71) PH0016136 NHL.
- Cambridge. *GRAY, ASA, HOUSE*, 88 Garden St., (10-15-66) PH0122173 NHL.
- Cambridge. *HARVARD LAMPOON BUILDING*, 44 Bow St., (3-30-78)
- Cambridge. *HARVARD SQUARE SUBWAY KIOSK*, Massachusetts Ave. and Boylston St., (1-30-78)
- Cambridge. *HASTINGS, OLIVER, HOUSE*, 101 Brattle St., (12-30-70) PH0016268 NHL.
- Cambridge. *HASTY PUDDING CLUB*, 12 Holyoke St., (1-9-78)
- Cambridge. *LITTLE, ARTHUR D., INC., BUILDING*, Memorial Dr., (12-8-76) NHL.
- Cambridge. *LONGFELLOW NATIONAL HISTORIC SITE*, 105 Brattle St., (10-15-66) HABS.
- Cambridge. *MASSACHUSETTS HALL, HARVARD UNIVERSITY*, Harvard University Yard, (10-15-66) PH0122114 NHL.
- Cambridge. *MEMORIAL HALL, HARVARD UNIVERSITY*, Cambridge and Quincy Sts., Harvard University campus, (12-30-70) PH0016284 NHL.
- Cambridge. *MOUNT AUBURN CEMETERY*, 580 Mount Auburn St., (4-21-75) g.
- Cambridge. *OLD HARVARD YARD*, Massachusetts Ave. and Cambridge St., (2-6-73) PH0016314
- Cambridge. *PRATT, DEXTER, HOUSE*, 54 Brattle St., (5-8-73) PH0016349
- Cambridge. *RICHARDS, THEODORE W., HOUSE*, 15 Follen St., (1-7-76) NHL.
- Cambridge. *SANDS, HIRAM, HOUSE*, 22 Putnam Ave., (4-30-76)
- Cambridge. *SEVER HALL, HARVARD UNIVERSITY*, Harvard Yard, (12-30-70) PH0016365 NHL.
- Cambridge. *UNIVERSITY HALL, HARVARD UNIVERSITY*, Harvard Yard, (12-30-70) PH0016381 NHL.
- Chelmsford. *OLD CHELMSFORD GARRISON HOUSE COMPLEX*, 105 Garrison Rd., (5-8-73) g.
- Chelmsford Center. *FISKE HOUSE*, 1 Billerica Rd., (12-9-77)
- Concord. *ALCOTT, LOUISA MAY, HOUSE (ORCHARD HOUSE)*, Lexington Rd., (10-15-66) PH0122327 NHL; HABS.
- Concord. *BARRETT, COL. JAMES, FARM*, 448 Barrett's Mill Rd., (11-15-73) PH0016039
- Concord. *CONCORD MONUMENT SQUARE-LEXINGTON ROAD HISTORIC DISTRICT*, MA 2A, (9-13-77)
- Concord. *EMERSON, RALPH WALDO, HOUSE*, Lexington Rd. and Cambridge Tpke., (10-15-66) PH0122009 NHL.
- Concord. *OLD MANSE*, Monument St., (10-15-66) PH0122271 NHL; HABS.
- Concord. *PEST HOUSE*, 153 Fairhaven Rd., (4-18-77)
- Concord. *THOREAU-ALCOTT HOUSE*, 255 Main St., (7-12-76)
- Concord. *WRIGHT'S TAVERN*, Lexington Rd. opposite the Burying Ground, (10-15-66) PH0122211 NHL; HABS; G.
- Concord-Lexington vicinity. *MINUTE MAN NATIONAL HISTORICAL PARK*, From Concord to Lexington on MA 2A, (10-15-66) PH0166758 HABS.
- Concord vicinity. *BROOKS, DANIEL, HOUSE*, Brooks Rd. E., (10-25-73) PH0016063 HABS.
- Concord vicinity. *CUMING, DR. JOHN, HOUSE*, W of Concord at Barretts Mill Rd. and Reformatory Circle, (11-11-77)
- Concord vicinity. *WALDEN POND*, 1.5 mi. S of Concord, (10-15-66) NHL.
- Framingham. *FRAMINGHAM RAILROAD STATION*, 417 Waverly St., (1-17-75) PH0073709 g.
- Groton. *GROTON INN*, Main St., (8-3-76)
- Hudson. *GOODALE HOMESTEAD*, 100 Chestnut St., (1-21-75) PH0081442
- Lexington. *BUCKMAN TAVERN*, Hancock St., on the E side of Lexington Green, (10-15-66) NHL; HABS.
- Lexington. *CHANDLER, GEN. SAMUEL, HOUSE*, 8 Goodwin Rd., (4-13-77)
- Lexington. *FOLLEN COMMUNITY CHURCH*, 755 Massachusetts Ave., (4-30-76) HABS.
- Lexington. *HANCOCK-CLARKE HOUSE*, 35 Hancock St., (7-17-71) PH0016233 NHL; HABS; G.
- Lexington. *HANCOCK SCHOOL*, 33 Forest St., (8-22-75) PH0179191
- Lexington. *LEXINGTON GREEN*, Massachusetts and Hancock Sts., (10-15-66) PH0122165 NHL.
- Lexington. *LEXINGTON GREEN HISTORIC DISTRICT*, Bounded by Massachusetts Ave., Bedford St., and Harrington Rd., (4-30-76) HABS; NHL.

- Lexington. *SANDERSON HOUSE AND MUNROE TAVERN*, 1314 and 1332 Massachusetts Ave., (4-26-76) HABS.
- Lexington. *SHERBURNE, WARREN E., HOUSE*, 11 Percy Rd., (12-2-77)
- Lexington. *SIMONDS TAVERN*, 331 Bedford St., (10-14-76)
- Lexington. *STONE BUILDING*, 735 Massachusetts Ave., (4-30-76)
- Lincoln. *GRANGE, THE*, Codman Rd., (4-18-74) PH0016187 G.
- Lincoln. *HOAR TAVERN*, NE of Lincoln on MA 2, (7-23-73) PH0016241
- Lowell. *BOWERS, JONATHAN, HOUSE (ROUND HOUSE)*, 58 Wannalancit St., (6-18-76)
- Lowell. *CHELMSFORD GLASS WORKS' LONG HOUSE*, 139-141 Baldwin St., (1-25-73) PH0016080 HABS.
- Lowell. *CITY HALL HISTORIC DISTRICT*, Roughly area between Broadway and French Sts., Colburn St. and both sides of Kirk St., (4-21-75)
- Lowell. *HOLY TRINITY GREEK ORTHODOX CHURCH*, Lewis St., (4-13-77)
- Lowell. *LOWELL LOCKS AND CANALS HISTORIC-DISTRICT*, Between Middlesex St. and the Merrimack River, (8-13-76) NHL.
- Malden. *OLD CITY HALL*, Main St., (10-8-76)
- Medford. *ALBREE-HALL-LAWRENCE HOUSE*, 353 Lawrence Rd., (4-30-76) HABS.
- Medford. *ANGIER, JOHN B., HOUSE*, 129 High St., (4-23-75)
- Medford. *BIGELOW BLOCK*, NE corner of Forest and Salem Sts., (2-24-75)
- Medford. *BROOKS, CHARLES, HOUSE*, 309 High St., (6-18-75) G.
- Medford. *BROOKS, JONATHAN, HOUSE*, 2 Woburn St., (6-26-75) HABS.
- Medford. *BROOKS, SHEPHERD, ESTATE*, 275 Grove St., (4-21-75)
- Medford. *CURTIS, PAUL, HOUSE*, 114 South St., (5-6-75)
- Medford. *FERNALD, GEORGE P., HOUSE*, 12 Rock Hill St., (4-30-76)
- Medford. *FLETCHER, JONATHAN, HOUSE*, 283 High St., (6-23-75)
- Medford. *GRACE EPISCOPAL CHURCH*, 160 High St., (11-3-72) PH0016152 G.
- Medford. *HALL, ISAAC, HOUSE*, 43 High St., (4-16-75) HABS.
- Medford. *HILLSIDE AVENUE HISTORIC DISTRICT*, Property on both sides of Hillside and Grand View Aves., (4-21-75) PH0121584
- Medford. *LAWRENCE LIGHT GUARD ARMORY*, 90 High St., (3-10-75)
- Medford. *OLD SHIP STREET HISTORIC DISTRICT*, Both sides of Pleasant St. from Riverside Ave. to Park St., (4-14-75)
- Medford. *PARK STREET RAILROAD STATION*, 20 Magoun Ave., (4-21-75)
- Medford. *ROYALL, ISAAC, HOUSE*, 15 George St., (10-15-66) PH0122262 NHL; HABS.
- Medford. *TUFTS, PETER, HOUSE*, 350 Riverside Ave., (11-24-68) PH0122254 NHL.
- Medford. *UNITARIAN UNIVERSALIST CHURCH AND PARSONAGE*, 141 and 147 High St., (4-21-75) HABS.
- Medford. *WADE, JOHN, HOUSE*, 253 High St., (6-18-75)
- Medford. *WADE, JONATHAN, HOUSE*, 13 Bradley Rd., (4-21-75)
- Natick. *CLARK HOUSES*, 74 and 76 W. Central St., (2-17-78)
- Natick. *NATICK CENTER HISTORIC DISTRICT*, North Ave., Main, Central, and Summer Sts., (12-16-77)
- Natick. *PARSONAGE, THE (HORATIO ALGER HOUSE)*, 16 Pleasant St., (11-11-71) PH0016331 NHL.
- Natick vicinity. *JENISON, ROBERT, HOUSE*, N of Natick off I 90, (9-6-78)
- Newton. *ALLEN, NATHANIEL TOPLIFF, HOMESTEAD*, 25 Webster St., (1-9-78)
- Newton. *BIGELOW, DR. HENRY JACOB, HOUSE*, 742 Dedham St., (1-1-76)
- Newton. *DURANT, CAPT. EDWARD, HOUSE*, 286 Waverly Ave., (5-13-76) HABS.
- Newton. *FESSENDEN, REGINALD A., HOUSE*, 45 Waban Hill Rd., (1-7-76) NHL.
- Newton. *JACKSON HOMESTEAD*, 527 Washington St., (6-4-73) PH0016250
- Newton. *WARE PAPER MILL*, 2276 Washington St., (5-22-78)
- Newton. *WOODLAND, NEWTON HIGHLANDS, AND NEWTON CENTRE RAILROAD STATIONS, AND BAGGAGE AND EXPRESS BUILDING*, 1897 Washington St., 18 Station Ave., 80 and 50 Union St., (6-3-76)
- Newton Centre. *COLBY HALL*, 141 Herrick Rd., (1-30-78)
- Reading. *PARKER TAVERN*, 103 Washington St., (8-19-75) PH0179205
- Shirley vicinity. *SHIRLEY SHAKER VILLAGE*, S of Shirley on Harvard Rd., (5-24-76) (also in Worcester County)
- Somerville. *BOW STREET HISTORIC DISTRICT*, Bow St., (3-26-76)
- Somerville. *POWDER HOUSE PARK*, Powder House Circle, (4-21-75)
- Sudbury. *SUDBURY CENTER HISTORIC DISTRICT*, Concord and Old Sudbury Rds., (7-14-76)
- Sudbury. *WAYSIDE INN HISTORIC DISTRICT*, Old Boston Post Rd., (4-23-73) PH0016373 HABS.
- Tyngsboro vicinity. *TYNG, COL. JONATHAN, HOUSE*, 80 Tyng Rd., (8-19-77) HABS.
- Waltham. *BOSTON MANUFACTURING COMPANY*, 144 Moody St., (12-22-77) NHL.
- Waltham. *GORE PLACE*, 52 Gore St., (12-30-70) PH0016144 NHL; HABS; G.
- Waltham. *PAINE, ROBERT TREAT JR., HOUSE*, 577 Beaver St., (10-7-75)
- Waltham. *VALE, THE (THEODORE LYMAN ESTATE)*, Lyman and Beaver Sts., (12-30-70) PH0016390 NHL; HABS; G.
- Watertown. *COMMANDING OFFICER'S QUARTERS, WATERTOWN ARSENAL*, 443 Arsenal St., (1-30-76)
- Watertown. *FOWLE, EDMUND, HOUSE*, 26-28 Marshall St., (11-11-77)
- Wayland. *WAYLAND CENTER HISTORIC DISTRICT*, Irregular pattern along both sides of U.S. 20 and MA 27, (9-6-74) PH0026867 G.
- Wayland vicinity. *OLD TOWN BRIDGE*, N of Wayland on MA 27, (5-2-75)
- Weston. *GOLDEN BALL TAVERN*, 662 Boston Post Rd., (9-28-72) PH0016195 G.
- Weston. *HARRINGTON HOUSE*, 555 Wellesley St., (6-22-76)
- Weston. *WOODWARD, REV. SAMUEL, HOUSE*, 19 Concord Rd., (10-8-76)
- Weston vicinity. *ALLEN, ABEL, HOUSE*, S of Weston at I Chestnut St., (1-9-78)
- Weston vicinity. *TRAIN, SAMUEL, HOUSE*, 342 Winter St., (12-12-76)
- Wilmington. *HARDEN TAVERN*, 430 Salem St., (4-8-75)
- Woburn. *BALDWIN, LOAMMI, MANSION*, 2 Alfred St., (10-7-71) PH0034070 HABS; G.
- Woburn. *RUMFORD, COUNT, BIRTHPLACE*, 90 Elm St., (5-15-75) NHL.
- Woburn. *WOBURN PUBLIC LIBRARY*, Pleasant St., (11-13-76)
- Woburn. *1790 HOUSE*, 827 Main St., (10-9-74) PH0030287

nantucket county

- Nantucket. *COFFIN, JETHRO, HOUSE*, Sunset Hill, (11-24-68) PH0029807 NHL; G.
- Nantucket. *NANTUCKET HISTORIC DISTRICT*, Nantucket Island, (11-13-66) PH0029815 NHL; HABS; G.

norfolk county

- ANGLE TREE STONE, Reference—see Bristol County
- Braintree. *THAYER, GEN. SYLVANUS, HOUSE*, 786 Washington St., (12-3-74) PH0051756
- Braintree. *THAYER PUBLIC LIBRARY*, 2 John F. Kennedy Memorial Dr., (7-21-78)
- Brookline. *COTTAGE FARM HISTORIC DISTRICT*, Roughly bounded by Amory, Dummer, Lenox, Brookline and Beacon Sts., (3-29-78)
- Brookline. *DEVOTION, EDWARD, HOUSE*, 347 Harvard St., (2-14-78)
- Brookline. *JOHN FITZGERALD KENNEDY NATIONAL HISTORIC SITE*, 83 Beals St., (5-26-67) PH0164941 HABS.
- Brookline. *LONGWOOD HISTORIC DISTRICT*, roughly bounded by Chapel, St. Marys, Monmouth, and Kent Sts., (9-13-78)
- Brookline. *MINOT, GEORGE R., HOUSE*, 71 Sears Rd., (1-7-76) NHL.
- Brookline. *OLMSTED, FREDERICK LAW, HOUSE*, 99 Warren St., (10-15-66) PH0122220 NHL.
- Brookline. *OLMSTED PARK SYSTEM*, Encompassing the Back Bay Fens, Muddy River, Olmsted (Leverett Park), Jamaica Park, Arborway, and Franklin Park, (12-8-71) PH0026361 G. (also in Suffolk County)
- Brookline. *PILL HILL HISTORIC DISTRICT*, Roughly bounded by Boylston St., Pond Ave., Acron, Oakland and Highland Rds., (12-16-77)
- Brookline. *ST. MARK'S METHODIST CHURCH*, 90 Park St., (12-17-76)
- Cohasset. *LOTHROP, CALEB, HOUSE*, 14 Summer St., (5-3-76)
- Dedham. *FAIRBANKS HOUSE*, Eastern Ave. and East St., (10-15-66) PH0029742 NHL; HABS; G.
- Dedham. *NORFOLK COUNTY COURTHOUSE*, 650 High St., (11-28-72) PH0026972 NHL.
- Franklin. *DEAN JUNIOR COLLEGE HISTORIC DISTRICT*, Dean Junior College campus, (4-23-75) PH0121631
- Franklin. *RED BRICK SCHOOL*, 2 Lincoln St., (1-1-76) HABS.
- Medfield. *FIRST PARISH UNITARIAN CHURCH*, North St., (4-18-74) PH0026336 G.
- Medfield. *PEAK HOUSE*, 347 Main St., (9-5-75)
- Millis. *PARTRIDGE, JOHN, HOUSE*, 315 Exchange St., (10-15-74) PH0007161
- Milton. *FORBES, CAPT. ROBERT B., HOUSE*, 215 Adams St., (11-13-66) PH0122106 NHL.
- Milton. *HOLBROOK, DR. AMOS, HOUSE*, 203 Adams St., (4-18-74) PH0026344 G.
- Milton. *HUTCHINSON'S, GOV. THOMAS, HA-HA*, 100, 122 Randolph Ave., (2-13-75)
- Milton. *PAUL'S BRIDGE*, Neponset Valley Pkwy., over the Neponset River, (12-11-72) PH0006424 (also in Suffolk County)

Milton. *SUFFOLK RESOLVES HOUSE (DANIEL VOSE RESIDENCE)*, 1370 Canton Ave., (7-23-73) PH0026417 HABS.

Norfolk vicinity. *WARELANDS*, N of Norfolk at 103 Boardman St., (11-10-77)

Norwood. *DAY, FRED HOLLAND, HOUSE*, 93 Day St., (4-18-77)

Quincy. *ADAMS ACADEMY*, 8 Adams St., (9-6-74) PH0026883

Quincy. *ADAMS, JOHN, BIRTHPLACE*, 133 Franklin St., (10-15-66) PH0121991 NHL; HABS; G.

Quincy. *ADAMS, JOHN QUINCY, BIRTHPLACE*, 141 Franklin St., (10-15-66) PH0026981 NHL; HABS; G.

Quincy. *ADAMS NATIONAL HISTORIC SITE*, 135 Adams St., (10-15-66)

Quincy. *MOSWETUSET HUMMOCK*, Squantum St., near jct. with Morrissey Rd., (7-1-70)

Quincy. *QUINCY GRANITE RAILWAY*, Bunker Hill Lane, (10-15-73) PH0026379

Quincy. *QUINCY GRANITE RAILWAY INCLINE*, Mullin Ave., (6-19-73)

Quincy. *QUINCY HOMESTEAD*, 34 Butler St., (7-1-70) PH0026395 g.

Quincy. *QUINCY, JOSIAH, HOUSE*, 20 Muirhead St., (5-28-76) HABS.

Quincy. *THOMAS CRANE PUBLIC LIBRARY*, 40 Washington St., (10-18-72) PH0026425

Quincy. *UNITED FIRST PARISH CHURCH (UNITARIAN) OF QUINCY*, 1266 Hancock St., (12-30-70) PH0026433 NHL; HABS.

Quincy. *WINTHROP, JOHN, JR., IRON FURNACE SITE*, Crescent St., (9-20-77)

Randolph. *BELCHER, JONATHAN, HOUSE*, 360 N. Main St., (4-30-76)

Sharon. *COBB'S TAVERN*, 41 Bay Rd., (8-7-74) PH0005452

Sharon. *SHARON HISTORIC DISTRICT*, Both sides of N. Main St. from Post Office Sq. to School St., (8-22-75)

Stoughton. *STOUGHTON RAILROAD STATION*, 53 Wyman St., (1-21-74) PH0026409 g.

Walpole. *LEWIS, DEACON WILLARD, HOUSE*, 33 West St., (10-29-75)

Wellesley. *EATON-MOULTON MILL*, 37 Walnut St., (5-13-76)

Wellesley. *WELLESLEY TOWN HALL*, 525 Washington St., (4-30-76)

plymouth county

Brockton. *BIXBY BLOCK-HOME BANK BUILDING*, 106 Main St., (3-29-78)

Brockton. *BROCKTON CITY HALL*, 45 School St., (3-26-76)

Brockton. *CENTRAL FIRE STATION*, 40 Pleasant St., (7-25-77)

Brockton. *DEAN, DR. EDGAR EVERETT, HOUSE*, 81 Green St., (5-5-78)

Brockton. *KINGMAN, GARDNER J., HOUSE*, 309 Main St., (7-25-77)

Brockton. *OLD POST OFFICE BUILDING*, Crescent St., (3-8-78)

Brockton. *PACKARD, MOSES, HOUSE*, 647 Main St., (2-17-78)

Brockton. *SNOW FOUNTAIN AND CLOCK*, N. Main and E. Main Sts., (7-25-77)

Cohasset vicinity. *CUSHING HOMESTEAD*, W of Cohasset on MA 128, (6-4-73) PH0026450

Duxbury. *ALDEN, JOHN, HOUSE*, 105 Alden St., (12-14-78)

Duxbury. *KING CAESAR HOUSE*, King Caesar Rd., (3-29-78)

Duxbury vicinity. *BRADFORD, CAPT. GAMALIEL, HOUSE*, W of Duxbury at 942 Tremont St., (2-17-78)

Duxbury vicinity. *BRADFORD, CAPT. GERSHOM, HOUSE*, W of Duxbury at 931 Tremont St., (2-8-78)

Duxbury vicinity. *FIRST PARISH CHURCH*, SW of Duxbury at Tremont and Depot Sts., (7-21-78)

Duxbury vicinity. *PLYMOUTH LIGHT STATION*, SE of Duxbury at Gurnet Point, (3-8-77)

Duxbury vicinity. *STANDISH, ALEXANDER, HOUSE*, 341 Standish St., (7-12-78)

Hingham. *LINCOLN, GEN. BENJAMIN, HOUSE*, 181 North St., (11-28-72) PH0026468 NHL; HABS.

Hingham. *OLD SHIP MEETINGHOUSE*, Main St., (10-15-66) PH0122238 NHL; HABS; G.

Hull. *TELEGRAPH HILL*, (7-12-76)

Lakeville. *TOWN HALL*, Bedford St., (10-22-76)

Marshfield. *WEBSTER, DANIEL, LAW OFFICE AND LIBRARY*, Careswell and Webster Sts., (5-30-74) PH0290114 NHL.

Mattapoisett. *THIRD MEETINGHOUSE*, 1 Fairhaven Rd., (1-2-76)

Middleboro. *PEIRCE, PETER, STORE*, N. Main and Jackson Sts., (4-30-76)

Middleboro vicinity. *WAMPANOAG ROYAL CEMETERY*, S of Middleboro off MA 105, (11-11-75)

Middleboro vicinity. *WAPANUCKET SITE*, SW of Middleboro of MA 25, (6-4-73) PH0026492

North Abington. *NORTH ABINGTON DEPOT*, Railroad St., (5-13-76)

Norwell. *BRYANT-CUSHING HOUSE*, 768 Main St., (3-26-76)

Plymouth. *BARTLETT-RUSSELL-HEDGE HOUSE*, 32 Court St., (4-30-76)

Plymouth. *COLE'S HILL*, Carver St., (10-15-66) PH0121983 NHL.

Plymouth. *HARLOW OLD FORT HOUSE*, 119 Sandwich St., (12-27-74) PH0062782

Plymouth. *HILLSIDE*, 230 Summer St., (9-18-75)

Plymouth. *HOWLAND, JABEZ, HOUSE*, 33 Sandwich St., (10-9-74) PH0008371 g.

Plymouth. *NATIONAL MONUMENT TO THE FOREFATHERS*, Allerton St., (8-30-74) PH0005461

Plymouth. *OLD COUNTY COURTHOUSE*, Leyden and Market Sts., (2-23-72) PH0026476

Plymouth. *PILGRIM HALL*, 75 Court St., (4-11-72) PH0026484 g.

Plymouth. *PLYMOUTH ANTIQUARIAN HOUSE*, 126 Water St., (12-27-74) PH0062707

Plymouth. *PLYMOUTH ROCK*, Water St., (7-1-70) PH0026441

Plymouth. *SPARROW, RICHARD, HOUSE*, 42 Summer St., (10-9-74) PH0008362 g.

Scituate Center. *LAWSON TOWER*, Off First Parish Rd., (9-28-76)

Wareham. *TREMONT NAIL FACTORY DISTRICT*, 21 Elm St., (10-22-76) HAER.

suffolk county

CHARLES RIVER BASIN HISTORIC DISTRICT, Reference—see Middlesex County

OLMSTED PARK SYSTEM, Reference—see Norfolk County

PAUL'S BRIDGE, Reference—see Norfolk County (1-2-74)

1767 MILESTONES, Reference—see Hampden County (1-2-74)

Boston. *AFRICAN MEETINGHOUSE*, 8 Smith St., (10-7-71) NHL; HABS; G.

Boston. *AMES BUILDING*, 1 Court St., (4-26-74) PH0026514

Boston. *APPLETON, NATHAN, HOUSE*, 39-40 Beacon St., (12-22-78) NHL.

Boston. *ARLINGTON STREET CHURCH*, Arlington and Boylston Sts., (5-4-73) PH0026522 HABS; G.

Boston. *ARMORY OF THE FIRST CORPS OF CADETS*, 97-105 Arlington St. and 130 Columbus Ave., (5-22-73) PH0026531

Boston. *ARNOLD ARBORETUM*, 22 Divinity Ave., (10-15-66) PH0122203 NHL.

Boston. *BACK BAY HISTORIC DISTRICT*, (8-14-73) PH0026549 g.

Boston. *BEACON HILL HISTORIC DISTRICT*, Bounded roughly by Beacon St. on the S, the Charles River embankment on the W, Pinckney and Revere Sts. on the N, and Hancock St. on the E, (10-15-66) PH0026557 NHL; HABS; G.

Boston. *BLACKSTONE BLOCK HISTORIC DISTRICT*, Area bound by Union, Hanover, Blackstone, and North Sts., (5-26-73) PH0026565 HABS.

Boston. *BOSTON ATHENAEUM*, 10 1/2 Beacon St., (10-15-66) PH0122572 NHL; G.

Boston. *BOSTON COMMON AND PUBLIC GARDEN*, Beacon, Park, Tremont, Boylston, and Arlington Sts., (7-12-72) PH0026581

Boston. *BOSTON LIGHT*, Little Brewster Island, Boston Harbor, (10-15-66) PH0121975 NHL.

Boston. *BOSTON NATIONAL HISTORICAL PARK*, Inner harbor at mouth of Charles River, (10-26-74)

Boston. *BOSTON NAVAL SHIPYARD*, E of Chelsea St., Charlestown, (11-15-66) PH0121703 NHL.

Boston. *BOSTON PUBLIC LIBRARY*, Copley Sq., (5-6-73) PH0026590

Boston. *BUNKER HILL MONUMENT*, Breed's Hill, (10-15-66) PH0029688 NHL.

Boston. *COPP'S HILL BURIAL GROUND*, Charter, Snowhill, and Hull Sts., (4-18-74) PH0026611

Boston. *CROWNINSHIELD HOUSE*, 164 Marlborough St., (2-23-72) PH0026620

Boston. *CUSTOMHOUSE DISTRICT*, Between J.F.K. Expwy. and Kirby St. and S. Market and High Sts., (5-11-73) PH0026638 HABS; G.

Boston. *CYCLORAMA BUILDING*, 543-547 Tremont St., (4-13-73) PH0026646

Boston. *DORCHESTER HEIGHTS NATIONAL HISTORIC SITE*, South Boston, (10-15-66)

Boston. *ELIOT BURYING GROUND*, Eustis and Washington Sts., (6-25-74) PH0026697 g.

Boston. *ETHER DOME, MASSACHUSETTS GENERAL HOSPITAL*, Fruit St., (10-15-66) PH0029734 NHL.

Boston. *FANEUIL HALL*, Dock Sq., (10-15-66) PH0046388 NHL.

Boston. *FENWAY STUDIOS BUILDING*, 30 Ipswich St., (9-13-78)

Boston. *FIRST BAPTIST CHURCH*, Commonwealth Ave. and Clarendon St., (2-23-72) PH0026671

Boston. *FULTON-COMMERCIAL STREETS DISTRICT*, Fulton, Commercial, Mercantile, Lewis, and Richmond Sts., (3-21-73) PH0026719

Boston. *HARDING, CHESTER, HOUSE*, 16 Beacon St., (10-15-66) PH0032085 NHL.

Boston. *HEADQUARTERS HOUSE*, 55 Beacon St., (10-15-66) NHL.

Boston. *HOWE, SAMUEL GRIDLEY AND JULIA WARD, HOUSE*, 13 Chestnut St., (9-13-74) NHL.

Boston. *KING'S CHAPEL*, Tremont and School Sts., (5-2-74) PH0122131 NHL.

- Boston. *KING'S CHAPEL BURYING GROUND*, Tremont St., (5-2-74) PH0026735
- Boston. *LONG WHARF AND CUSTOM-HOUSE BLOCK*, Foot of State St., (11-13-66) PH0026956 NHL.
- Boston. *MASSACHUSETTS GENERAL HOSPITAL*, Fruit St., (12-30-70) PH0026760 NHL; HABS.
- Boston. *MASSACHUSETTS HISTORICAL SOCIETY BUILDING*, 1154 Boylston St., (10-15-66) PH0026948 NHL.
- Boston. *MASSACHUSETTS STATEHOUSE*, Beacon Hill, (10-15-66) PH0026930 NHL; HABS.
- Boston. *NELL, WILLIAM C., HOUSE*, 3 Smith Ct., (5-11-76) NHL.
- Boston. *OLD CITY HALL*, School and Providence Sts., (12-30-70) PH0026921 HABS; NHL.
- Boston. *OLD CORNER BOOKSTORE*, NW corner of Washington and School Sts., (4-11-73) PH0026778
- Boston. *OLD NORTH CHURCH, (CHRIST CHURCH EPISCOPAL)*, 193 Salem St., (10-15-66) PH0121673 NHL; HABS; G.
- Boston. *OLD SOUTH CHURCH IN BOSTON*, 645 Boylston St., (12-30-70) PH0026913 NHL.
- Boston. *OLD SOUTH MEETINGHOUSE*, Milk and Washington Sts., (10-15-66) PH0122556 NHL; HABS; G.
- Boston. *OLD STATEHOUSE*, Washington and State Sts., (10-15-66) PH0046370 NHL.
- Boston. *OLD WEST CHURCH*, 131 Cambridge St., (12-30-70) PH0026905 NHL; HABS.
- Boston. *OTIS, (FIRST) HARRISON GRAY, HOUSE*, 141 Cambridge St., (12-30-70) PH0026689 NHL; HABS.
- Boston. *OTIS, (SECOND) HARRISON GRAY, HOUSE*, 85 Mt. Vernon St., (7-27-73) PH0026786 HABS.
- Boston. *PARK STREET DISTRICT*, Tremont, Park, and Beacon Sts., (5-1-74) PH0006416
- Boston. *PARKMAN, FRANCIS, HOUSE*, 50 Chestnut St., (10-15-66) PH0121649 NHL.
- Boston. *PIERCE-HICHBORN HOUSE*, 29 North Sq., (11-24-68) PH0121690 NHL; HABS.
- Boston. *QUINCY MARKET*, S. Market St., (11-13-66) PH0006441 NHL.
- Boston. *REVERE, PAUL, HOUSE*, 19 North Sq., (10-15-66) PH0122564 NHL.
- Boston. *SEARS, DAVID, HOUSE*, 42 Beacon St., (12-30-70) PH0006483 NHL.
- Boston. *SOUTH END DISTRICT*, South Bay area between Huntington and Harrison Aves., (5-8-73) PH0006505 G.
- Boston. *SOUTH STATION HEADHOUSE*, Atlantic Ave. and Summer St., (2-13-75)
- Boston. *ST. PAUL'S CHURCH*, 136 Tremont St., (12-30-70) PH0006475 NHL.
- Boston. *ST. STEPHEN'S CHURCH*, Hanover St. between Clark and Harris Sts., (4-14-75)
- Boston. *SUFFOLK COUNTY COURTHOUSE*, Pemberton Sq., (5-8-74) PH0006513
- Boston. *SUMNER, CHARLES, HOUSE*, 20 Hancock St., (11-7-73) NHL.
- Boston. *SYMPHONY AND HORTICULTURAL HALLS*, Massachusetts and Huntington Aves., (5-30-75) G.
- Boston. *TREMONT STREET SUBWAY*, Beneath Tremont, Boylston, and Washington Sts., (10-15-66) PH0121657 NHL.
- Boston. *TRINITY CHURCH*, Copley Sq., (7-1-74) PH0006696 NHL.
- Boston. *TRINITY RECTORY*, Clarendon and Newbury Sts., (2-23-72) PH0006688
- Boston. *U.S.S. CONSTITUTION (OLD IRON-SIDES)*, Boston Naval Shipyard, (10-15-66) NHL.
- Boston. *WINTHROP BUILDING*, 7 Water St., (4-18-74) PH0006700
- Boston. *YOUTH'S COMPANION BUILDING (SAWYER BUILDING)*, 209 Columbus Ave., (5-2-74) PH0006718
- Boston Harbor. *FORT WARREN*, Georges Island, (8-29-70) PH0026701 NHL.
- Boston (Roxbury). *HALE, EDWARD EVERETT, HOUSE*, 12 Morley St., (5-8-73) PH0026727 HABS.
- Boston vicinity. *FORT INDEPENDENCE (FORT WILLIAM)*, Castle Island, (10-15-70) G.
- Charlestown. *PHIPPS STREET BURYING GROUND*, Phipps St., (5-15-74) PH0006726
- Charlestown. *TOWN HILL DISTRICT*, Bounded roughly by Rutherford Ave. and Main and Warren Sts., (5-11-73) PH0006670 HABS.
- Chelsea. *BELLINGHAM-CARY HOUSE*, 34 Parker St., (9-6-74)
- Chelsea. *NAVAL HOSPITAL BOSTON HISTORIC DISTRICT*, 1 Broadway, (8-14-73)
- Dorchester. *BLAKE, JAMES, HOUSE*, 735 Columbia Rd., (10-15-66) PH0026573 HABS; G.
- Dorchester. *CLAPP HOUSES*, 199 and 195 Boston St., (5-2-74) PH0026603 HABS; G.
- Dorchester. *DORCHESTER NORTH BURYING GROUND*, Stoughton St. and Columbia Rd., (4-18-74) PH0026654
- Dorchester. *PIERCE HOUSE*, 24 Oakton Ave., (4-26-74) PH0006432 HABS.
- Dorchester. *TROTTER, WILLIAM MONROE, HOUSE*, 97 Sawyer Ave., (5-11-76) NHL.
- Jamaica Plain. *LORING-GREENOUGH HOUSE*, 12 South St., (4-26-72) PH0026751 G.
- Revere. *SLADE SPICE MILL*, 770 Revere Beach Pkwy., (6-30-72) PH0006491
- Roxbury. *GARRISON, WILLIAM LLOYD, HOUSE*, 125 Highland St., (10-15-66) PH0121665 NHL.
- Roxbury. *JOHN ELIOT SQUARE DISTRICT*, John Eliot Sq., (4-23-73) HABS.
- Roxbury. *KITTRIDGE, ALVAH, HOUSE*, 12 Linwood St., (5-8-73) PH0026743
- Roxbury. *ROXBURY HIGH FORT (HIGHLAND PARK)*, Beech Glen St. at Fort Ave., (4-23-73) PH0006467
- Roxbury. *SHIRLEY-EUSTIS HOUSE*, 31-37 Shirley St., (10-15-66) PH0046400 NHL; HABS.
- West Roxbury. *BROOK FARM*, 670 Baker St., (10-15-66) PH0029696 NHL.
- worcester
- Worcester. *WORCESTER FIVE CENTS SAVINGS BANK*, 316 Main St., (9-13-78)
- worcester county
- SHIRLEY SHAKER VILLAGE, Reference—see Middlesex County
- 1767 MILESTONES, Reference—see Hampden County
- Athol. *PEQUOIG HOTEL*, Main St., (11-17-78)
- Auburn vicinity. *GODDARD ROCKET LAUNCHING SITE*, Ninth fairway, Pakachoag Golf Course, Pakachoag Rd., (11-13-66) PH0046396 NHL.
- Barre. *BARRE COMMON DISTRICT*, Bounded roughly by South, Exchange, Main, Pleasant, Broad, School and Grove Sts., (5-4-76)
- Boylston. *GOUGH, JOHN B., HOUSE*, 215 Main St., (3-19-74) NHL.
- Charlton. *NORTHSIDE VILLAGE HISTORIC DISTRICT*, Stafford St., Northside and Cemetery Rds., (10-5-77)
- Charlton. *SPURR, JOHN, HOUSE*, Main St., (4-26-76)
- Charlton vicinity. *RIDER TAVERN*, NE of Charlton on Stafford St., off U.S. 90, (5-19-76)
- Clinton. *BIGELOW CARPET MILL*, Union and High Sts., (12-22-78)
- Fitchburg. *FAY CLUB*, 658 Main St., (1-31-78)
- Fitchburg. *MONUMENT PARK HISTORIC DISTRICT*, Monument Park and environs N of Main St., (5-16-78)
- Harvard. *FRUITLANDS*, Prospect Hill, (3-19-74) NHL.
- Holden. *HOLDEN CENTER HISTORIC DISTRICT*, Main, Maple, Highland, and Reservoir Sts., (12-22-77)
- Lancaster. *CENTER VILLAGE DISTRICT*, Irregular pattern along Main St., (9-15-77)
- Lancaster. *FIRST CHURCH OF CHRIST, LANCASTER*, Facing the Common, (12-30-70) PH0006769 NHL; HABS; G.
- Lancaster. *NORTH VILLAGE HISTORIC DISTRICT*, (11-23-77)
- Lancaster. *THAYER, NATHANIEL, ESTATE*, 438 S. Main St., (7-6-76)
- Lancaster vicinity. *LANCASTER INDUSTRIAL SCHOOL FOR GIRLS*, SE of Lancaster on Old Common Rd., (10-8-76)
- Lancaster vicinity. *LANE, ANTHONY, HOUSE*, NE of Lancaster on Seven Bridge Rd., (11-7-76)
- Milford. *MILFORD TOWN HALL*, 52 Main St., (9-22-77)
- Millbury. *WATERS, ASA, MANSION*, 123 Elm St., (2-14-78)
- North Brookfield vicinity. *MATTHEWS FULLING MILL SITE*, NW of North Brookfield off Murphy Rd., (11-12-75)
- North Uxbridge. *ROGERSON'S VILLAGE HISTORIC DISTRICT*, N and S sides of Hartford Ave., (11-23-71) PH0006831 G.
- Northborough. *NORTHBOROUGH TOWN HALL*, NE corner of W. Main and Blake St., (2-23-72) PH0006807
- Northbridge and vicinity. *BLACKSTONE CANAL*, E of MA 122 between Northbridge and Uxbridge, (2-6-73) PH0006734
- Oxford. *BARTON, CLARA, HOMESTEAD*, 3 mi. W of Oxford on Clara Barton Rd., (9-22-77)
- Oxford vicinity. *HUDSON HOUSE*, NE of Oxford on Hudson Rd., (2-8-78)
- Petersham vicinity. *GAY FARM (NEGUS HILL)*, S of Petersham off Nichewaug Rd., (9-22-77)
- Royalston. *ROYALSTON COMMON HISTORIC DISTRICT*, Main St., Frye Hill Rd., and Athol Rd., (12-12-76)
- Rutland. *PUTNAM, GEN. RUFUS, HOUSE*, 344 Main St., (11-28-72) PH0006823 NHL; HABS.
- Shrewsbury. *SHREWSBURY HISTORIC DISTRICT*, Church Rd., Main, Prospect, Boylston, and Grafton Sts., (10-8-76)
- Shrewsbury. *WARD, GEN. ARTEMAS, HOMESTEAD*, Main St., opposite Dean Park, (5-4-76)
- South Lancaster. *SOUTH LANCASTER ENGINE HOUSE*, 283 S. Main St., (10-22-76)
- Sturbridge. *STURBRIDGE COMMON HISTORIC DISTRICT*, Main St. between Hall Rd. and I-86, (11-9-77)
- Uxbridge vicinity. *FRIENDS MEETINGHOUSE*, S of Uxbridge on MA 146, (1-24-74) PH0006777
- West Boylston. *OLD STONE CHURCH*, Off MA 140, (4-13-73) PH0006815

West Brookfield vicinity. **WHITE HOMESTEAD**, NW of West Brookfield on Ware Rd. (MA 9), (4-14-75) PH0111074

Worcester. **AMERICAN ANTIQUARIAN SOCIETY**, 185 Salisbury St., (11-24-68) PH0121614 NHL.

Worcester. **DAY BUILDING**, 300-310 Main St., (9-13-78)

Worcester. **ELM PARK**, (7-1-70) PH0006751

Worcester. **G.A.R. HALL**, 55 Pearl St., (3-13-75) g.

Worcester. **GREENDALE VILLAGE IMPROVEMENT SOCIETY BUILDING**, 480 W. Boylston St., (11-7-76)

Worcester. **LIBERTY FARM**, 116 Mower St., (9-13-74) NHL.

Worcester. **MASSACHUSETTS AVENUE HISTORIC DISTRICT**, Between Salisbury St. and Drury Lane, (12-16-71) PH0006785

Worcester. **MECHANICS HALL**, 321 Main St., (11-9-72) PH0006793 g.

Worcester. **OXFORD-CROWN HISTORIC DISTRICT**, Roughly bounded by Chatham, Congress, Crown, Pleasant, Oxford Sts. and Oxford Pl., (5-6-76)

Worcester. **PAINE, TIMOTHY, HOUSE**, 140 Lincoln St., (4-30-76)

Worcester. **SALISBURY HOUSE**, 61 Harvard St., (6-10-75)

Worcester. **SALISBURY MANSION AND STORE**, 30, 40 Highland St., (5-30-75)

Worcester. **WHITCOMB HOUSE**, 51 Harvard St., (11-9-77)

Worcester. **WORCESTER CITY HALL AND COMMON**, 455 Main St., (3-29-78)

MICHIGAN

alger county

AuTrain vicinity. **PAULSON HOUSE**, S of AuTrain on USFS Rd. 2278 in Hiawatha National Forest, (11-9-72) PH0016411

Christmas vicinity. **BAY FURNACE**, NW of Christmas off MI 28 in Hiawatha National Forest, (9-31-71) PH0016403

Grand Marais vicinity. **AU SABLE LIGHT STATION**, W of Grand Marais, (5-23-78)

Munising. **LOBB HOUSE**, 203 W. Onota St., (10-8-76)

Munising vicinity. **SCHOOLCRAFT FURNACE SITE**, NE of Munising off MI 94, (12-28-77)

allegan county

HACKLANDER SITE, NW Allegan County, (7-27-73) PH0016420

antrim county

HOLTZ SITE, Central Antrim County, (6-19-73) PH0016438

Bellaire. **RICHARDI, HENRY, HOUSE**, 402 N. Bridge St., (1-18-78)

Elk Rapids. **ELK RAPIDS TOWNSHIP HALL**, River St., (9-22-77)

Elk Rapids. **HUGHES HOUSE**, 109 Elm St., (5-6-76)

baraga county

SAND POINT SITE, Northern Baraga County, (6-19-73) PH0016454

Assinins. **ASSININS**, U.S. 41, (5-19-72) PH0016446

barry county

Hastings. **STRIKER, DANIEL, HOUSE**, 321 S. Jefferson St., (1-13-72) PH0016462

bay county

FLETCHER SITE, Late Archaic, Early and Late Woodland, Hopewell, and Middle Historic, (4-16-71) PH0016471

Bay City. **CITY HALL**, 301 Washington St., (7-18-75)

Bay City. **TROMBLE HOUSE**, 114, 116, 118 Webster St., (1-25-73) PH0016489

benzie county

Benzonia. **MILLS COMMUNITY HOUSE (MILLS COTTAGE)**, 891 Michigan Ave., (8-21-72) PH0016497

berrien county

SANDBURG HOUSE, (4-14-72) PH0016543

Benton Harbor. **SHILOH HOUSE**, Britain Rd., (9-29-72) PH0016578

Berrien Springs. **BERRIEN SPRINGS COURTHOUSE**, Corner of Union and Cass Sts., (2-16-70) PH0016501 g.

Buchanan vicinity. **MOCCASIN BLUFF SITE**, (4-13-77)

Niles. **FORT ST. JOSEPH SITE**, Off S. Bond St., (5-24-73) PH0016527

Niles. **LARDNER, RING, HOUSE**, 519 Bond St., (5-16-72)

Niles. **PAINÉ BANK**, 1008 Oak St., (5-8-73) PH0016535 HABS.

Three Oaks. **UNION MEAT MARKET**, 14 S. Elm St., (9-22-72) PH0016551

branch county

Coldwater. **EAST CHICAGO STREET HISTORIC DISTRICT**, Chicago St. from Wright St. to Division St. including parks, (5-12-75)

Coldwater. **WING HOUSE**, 27 S. Jefferson St., (2-24-75)

calhoun county

Albion. **GARDNER HOUSE**, 509 S. Superior St., (5-6-71) PH0016624

Athens vicinity. **PINE CREEK POTAWATOMI RESERVATION (NOTTAWASIPPE RESERVATION)**, 1 mi. W of Athens, (3-30-73) PH0016667

Battle Creek. **BATTLE CREEK POST OFFICE**, 67 E. Michigan St., (8-21-72) PH0016560 g.

Battle Creek. **BATTLE CREEK SANITARIUM**, 197 N. Washington Ave., (10-4-78)

Battle Creek. **FEDERAL CENTER (BATTLE CREEK SANITARIUM)**, 74 N. Washington St., (7-30-74) PH0016616

Battle Creek. **PENN CENTRAL RAILWAY STATION (NEW YORK CENTRAL AND MICHIGAN CENTRAL RAILWAY STATION)**, W. Van Buren, (4-16-71) HABS.

Marshall. **BROOKS, HAROLD C., HOUSE (JABEZ S. FITCH HOUSE)**, 310 N. Kalamazoo Ave., (7-8-70) PH0027154 HABS.

Marshall. **CAPITOL HILL SCHOOL**, 603 Washington St., (3-16-72) PH0016594 g.

Marshall. **GOVERNOR'S MANSION**, 621 S. Marshall Ave., (1-8-75)

Marshall. **HONOLULU HOUSE (ABNER PRATT HOUSE)**, 107 N. Kalamazoo St., (7-8-70) PH0016632 HABS; g.

Marshall. **JOY HOUSE**, 224 N. Kalamazoo Ave., (4-19-72) PH0016659

Marshall. **NATIONAL HOUSE**, 102 S. Parkview, (1-3-78)

Marshall. **OAKHILL**, 410 N. Eagle St., (12-31-74) PH0016641

Marshall. **STONEHALL (ANDREW L. HAYES HOUSE)**, 303 N. Kalamazoo St., (6-28-72)

Marshall. **WAGNER'S BLOCK**, 143 W. Michigan Ave., (10-7-71) PH0016683 g.

Marshall. **WRIGHT-BROOKS HOUSE (DANIEL PRATT HOUSE)**, 122 N. High St., (3-16-72) PH0016691 HABS.

charlevoix county

O'NEILL SITE, (5-27-71) PH0016730 g.

PEWANGOING QUARRY, Western Charlevoix County, (6-20-72) PH0016748

PINE RIVER SITE, NW Charlevoix County, (11-15-72) PH0016781

PIWAN-GO-NING PREHISTORIC DISTRICT, NW Charlevoix County, (10-3-73) PH0016764

Charlevoix. **CHARLEVOIX CITY PARK SITE**, (3-16-72) PH0016705

Charlevoix vicinity. **GARDEN ISLAND INDIAN CEMETERY**, N of Charlevoix, (2-17-78)

Charlevoix vicinity. **GREENSKY HILL MISSION (PINE RIVER INDIAN MISSION)**, E of Charlevoix at jct. of U.S. 31 and CR 630, (3-16-72)

Charlevoix vicinity. **MT. MCSAUBA SITE**, (9-29-76)

Charlevoix vicinity. **WOOD SITE**, Northern Charlevoix County, (5-19-76)

St. James. **MORMON PRINT SHOP**, Main and Forest Sts., (1-25-71) PH0016721

St. James vicinity. **BEAVER ISLAND LIGHT STATION**, S of St. James on Beaver Island, (12-29-78)

St. James vicinity. **PROTAR, FEODAR, CABIN**, SW of St. James, on Beaver Island, (3-16-72)

cheboygan county

Campbell. **FARM SITE**, NW Cheboygan County, (1-31-78)

Mackinaw City vicinity. **MACKINAC POINT LIGHTHOUSE**, Michilimackinac State Park, (10-1-69) PH0016799 g.

chippewa county

NAOMIKONG POINT SITE, Middle Woodland (Laurel Focus), Chippewa (c. 1850), (4-16-71) PH0016837

Brimley vicinity. **POINT IROQUOIS LIGHT STATION**, 6 mi. NW of Brimley in the Hiawatha National Forest, (5-30-75) PH0150053

Drummond Island. **FORT DRUMMOND**, W end of Drummond Island, (10-1-69) PH0016811

Sault Ste. Marie. **ELMWOOD (SCHOOLCRAFT HOUSE/INDIAN AGENCY)**, 705 E. Portage Ave., (2-25-74) PH0016802

Sault Ste. Marie. **FEDERAL BUILDING**, 209 E. Portage Ave., (9-9-77)

Sault Ste. Marie. **JOHNSTON, JOHN, HOUSE**, 415 Park Pl., (7-8-70) g.

Sault Ste. Marie. **NEW FORT BRADY**, Lake Superior State College campus, (1-13-72) PH0016845

Sault Ste. Marie. **OLD FORT BRADY**, Bounded by the C.O.E. Service Plaza on the N, Portage St. on the S, Brady St. on the E, and Bingham St. on the W., (3-11-71) PH0016853

Sault Ste. Marie. **S.S. VALLEY CAMP (LOUIS W. HILL)**, Old Union Carbide Dock, (2-1-72) PH0016861

Sault Ste. Marie. **ST. MARY'S FALLS CANAL**, St. Mary's River, (11-13-66) PH0017922 NHL.

Sheldrake vicinity. **WHITEFISH POINT LIGHTHOUSE**, 5 mi. NE of Sheldrake on Whitefish Rd., (2-28-73) PH0016896

clinton county

Ovid. **MAIN STREET BUILDING, UNITED CHURCH OF OVID**, 222 Main St., (1-13-72) PH0016888 HABS.

delta county

SPIDER CAVE, Middle Woodland, (4-16-71) PH0018031

Escanaba. **CARNEGIE PUBLIC LIBRARY**, 201 S. 7th St., (7-25-77)

Escanaba vicinity. **PENINSULA POINT LIGHTHOUSE**, 6.5 mi. SE of Escanaba in Hiawatha National Forest, (4-28-75) PH0098515

Fayette. **FAYETTE**, On a peninsula in Big Bay de Noc, on MI 149 in Fayette State Park, (2-16-70) PH0018023 g.

Garden vicinity. **WINTER SITE**, SE Delta County, (5-19-76)

Summer Island. **SUMMER ISLAND SITE**, (9-3-71) PH0016870

dickinson county

Iron Mountain. **ARDIS FURNACE**, Aragon and Antoine Sts., (6-29-72) PH0016900

eaton county

Bellevue. **BELLEVUE MILL**, W bank of Battle Creek on Riverside St., (3-4-75) PH0086657

Charlotte. **EATON COUNTY COURTHOUSE**, W. Lawrence Ave. at Cochran and Bostwick Sts., (4-2-71) PH0016918 HABS.

Eaton Rapids. **REYNOLDS, ISAAC N., HOUSE**, 123 N. East St., (7-18-74) PH0016942

Olivet. **HANCE HOUSE**, 217 Yale St., (8-21-72) PH0016934

Vermontville. **FIRST CONGREGATIONAL CHURCH**, 341 S. Main St., (9-3-71) PH0016926 HABS.

Vermontville. **VERMONTVILLE CHAPEL AND ACADEMY**, N. Main St., (8-7-72) PH0016951 HABS.

emmet county

PONSHEWAING POINT SITE, Central Emmet County, (5-5-72)

WYCAMB CREEK SITE, (3-11-71) PH0006912

Harbor Springs. **BLACKBIRD, CHIEF ANDREW J., HOUSE (CHIEF BLACKBIRD OTTAWA INDIAN MUSEUM)**, 368 E. Main St., (4-14-72) PH0006874

Harbor Springs. **SHAY COMPLEX**, Main and Judd Sts., (11-7-72) PH0006904

Mackinaw City. **FORT MICHILIMACKINAC**, Near Mackinac Bridge at the terminus of U.S. 31, (10-15-66) PH0132284 NHL; g.

Petoskey. **CHESAPEAKE & OHIO RAILWAY STATION (CHICAGO & WEST MICHIGAN RAILWAY STATION, PERE MARQUETTE RAILWAY STATION)**, Pioneer Park, W. Lake St., (10-15-70) PH0006866 g.

Petoskey. **ST. FRANCIS SOLANUS MISSION**, W. Lake St., (3-16-72) PH0006891

Petoskey vicinity. **BAY VIEW**, NE of Petoskey on U.S. 131, (5-16-72) PH0006858

Walloon Lake. **HEMINGWAY, ERNEST, COTTAGE (WINDEMERE)**, Between N shore of Walloon Lake and Lake Grove Rd., (11-24-68) PH0046353 NHL.

genesee county

Flint. **DURANT-DORT CARRIAGE COMPANY OFFICE**, 315 W. Water St., (9-2-75)

Flint. **ELKS LODGE BUILDING**, 142 W. 2nd St., (10-4-78)

Flint. **SUPERINTENDENT'S COTTAGE**, Michigan School for the Deaf campus, (7-7-75)

Linden. **LINDEN MILL**, Tickner St., (8-21-72) PH0006921

gogebic county

Ironwood. **COOPER PEAK (CHIPPEWA HILL; OLD PEAK)**, N. Black River Valley Pkwy., (1-4-73) PH0006939

grand traverse county

SKEGEMOG POINT SITE, (3-24-72) PH0100978

Traverse City. **BOARDMAN NEIGHBORHOOD HISTORIC DISTRICT**, roughly bounded State and Webster Sts., and Railroad and Boardman Aves., (10-3-78)

Traverse City. **CITY OPERA HOUSE**, 106-112 Front St., (9-7-72) PH0006947

Traverse City. **HANNAH, PERRY, HOUSE**, 305 6th St., (3-16-72) PH0006955

Traverse City. **NORTHERN MICHIGAN ASYLUM**, bounded by C & O RR. tracks, Division and 11th Sts., Elmwood Ave., Orange and Red Drs., (10-3-78)

hillsdale county

Hudson. **TREADWELL, WILLIAM, HOUSE**, 446 N. Meridian Rd., (12-31-74) PH0035173

Jonesville. **GRACE EPISCOPAL CHURCH**, 360 E. Chicago St., (5-6-71) PH0006963

Jonesville. **GROSVENOR, E. O., HOUSE**, 211 Maumee St., (12-6-77)

houghton county

Calumet. **CALUMET AND HECLA INDUSTRIAL DISTRICT**, Roughly bounded by Hecla and Torch Lake RR. tracks, Calumet Ave., Mine and Depot Sts., (6-28-74) PH0006971

Calumet. **CALUMET DOWNTOWN HISTORIC DISTRICT**, 5th and 6th Sts. between Scott and Pine Sts., (6-25-74) PH0006980

Calumet. **CALUMET FIRE STATION**, 6th St., (11-5-74) PH0029041 g.

Calumet. **CALUMET THEATRE**, 340 6th St., (8-5-71) PH0006998

Hancock. **OLD MAIN, SUOMI COLLEGE**, Quincy St., Suomi College campus, (1-13-72) PH0007005 g.

Hancock vicinity. **QUINCY MINE NO. 2 SHAFT HOIST HOUSE**, Off U.S. 41, (2-16-70) PH0007013

Houghton. **HOUGHTON COUNTY COURTHOUSE**, 401 E. Houghton St., (5-12-75) PH0132047

Jacobsville vicinity. **JACOBSVILLE FINNISH LUTHERAN CHURCH**, W of Jacobsville, (10-8-76)

Lake Linden vicinity. **BIG TRAVERSE BAY HISTORIC DISTRICT**, E of Lake Linden at mouth of Traverse River, (11-20-75) PH0280372

huron county

Bad Axe. **SLEEPER, ALBERT E., HOUSE**, 302 W. Huron St. (MI 53), (2-1-72) PH0007072

Bay Port. **BAY PORT HISTORIC COMMERCIAL FISHING DISTRICT**, Off MI 25, (9-22-77)

Grindstone City. **GRINDSTONE CITY HISTORIC DISTRICT**, On U.S. 25, (9-3-71) PH0007021

Harbor Beach. **MURPHY, FRANK, BIRTHPLACE**, 142 S. Huron St., (9-22-71) PH0007048

Huron City vicinity. **POINTE AUX BARQUES LIGHTHOUSE**, E of Huron City on Light House Rd., (3-20-73) PH0007064

Port Hope. **STAFFORD HOUSE**, 4467 Main St., (1-25-73) PH0007081

Sebawaing. **INDIAN MISSION (LUCKHARD MUSEUM)**, 590 E. Bay St., (9-22-72) PH0007030

ingham county

East Lansing. **EUSTACE HALL (HORTICULTURAL LABORATORY BUILDING)**, Michigan State University campus, (9-3-71) PH0007102

East Lansing vicinity. **ST. KATHERINE'S CHAPEL**, 4650 Meridian Rd., E of East Lansing, (7-8-70) PH0007111 HABS.

Lansing. **DODGE MANSION**, 106 E. North St., (9-14-72) PH0007099

Lansing. **MICHIGAN STATE CAPITOL**, Capitol and Michigan Aves., (1-25-71) PH0007137

Lansing. **NORTH LANSING HISTORIC COMMERCIAL DISTRICT**, E. Grand River Ave. and Turner St., (4-30-75)

Lansing. **REO MOTOR CAR COMPANY PLANT**, 2100 S. Washington St., (6-2-78) NHL.

Mason. **INGHAM COUNTY COURTHOUSE**, Jefferson and Ash Sts., (12-13-71) PH0007129 g.

ionia county

Ionias. **BLANCHARD, JOHN C., HOUSE**, 253 E. Main St., (7-24-73) PH0026999 g.

Ionias. **HALL-FOWLER MEMORIAL LIBRARY (FREDERICK HALL HOUSE)**, 126 E. Main St., (5-6-71) PH0027006 HABS.

Ionias. **LOVELL-WEBBER HOUSE**, 111 E. Main St., (7-30-74) PH0027014

iosco county

Alabaster. **ALABASTER HISTORIC DISTRICT**, Bounded by Lake Huron, Gypsum, Keystone, and Rempert Rds., (12-16-77)

iron county

Crystal Falls. **IRON COUNTY COURTHOUSE**, W end of Superior Ave., (2-24-75) PH0085171

isabella county

Mt. Pleasant. **DOUGHTY HOUSE**, 301 Chipewa St., (10-29-74) PH0008419

jackson county

CLARK-STRINGHAM SITE, North Central Jackson County, (6-19-73) PH0027022

Concord. **MANN HOUSE**, 205 Hanover St., (10-15-70) PH0027031 g.

Jackson. **SHARP, ELLA, HOUSE**, 3225 4th St., (8-25-72) PH0100986

Jackson. **STONE POST OFFICE**, Rear of 125 N. Jackson St., (3-16-72) PH0027065

Waterloo Township. **SIEBOLD FARM/RUEHLE (REALY) FARM (WATERLOO FARM MUSEUM)**, 9998 Waterloo-Munith Rd., (3-30-73)

kalamazoo county

Kalamazoo. **EAST HALL**, Oakland Dr., (2-23-78)

Kalamazoo. **KALAMAZOO STATE HOSPITAL WATER TOWER**, Oakland Dr., (3-16-72) PH0027073

Kalamazoo. **LADIES LIBRARY ASSOCIATION BUILDING**, 333 S. Park St., (7-8-70) PH0027081

Kalamazoo. **MICHIGAN CENTRAL DEPOT**, 459 N. Burdick St., (6-11-75)

Kalamazoo. **STUART, CHARLES E., HOUSE**, 427 Stuart Ave., (3-16-72) PH0027090

kent county

Ada vicinity. **ADA COVERED BRIDGE**, Across the Thornapple River, (2-16-70) PH0027111

Grand Rapids. **HERITAGE HILL HISTORIC DISTRICT**, Bounded by Michigan Ave. on the N, Pleasant St. on the S, Union Ave. on the E, and Clarendon Place and Jefferson and Lafayette Aves. on the W, (3-11-71) PH0027138 HABS; g.

Grand Rapids. **LADIES' LITERARY CLUB**, 61 Sheldon St., SE., (10-26-71) PH0027146 g.

Grand Rapids. **PIKE, ABRAM W., HOUSE (GRAND RAPIDS ART MUSEUM)**, 230 Fulton St., E, (7-8-70) PH0027120 HABS.

Grand Rapids. *SIXTH STREET BRIDGE*, Spans Grand River between Newberry and 6th St., (8-13-76)
 Grand Rapids. *ST. CECILIA SOCIETY BUILDING*, 24-30 Ransom Ave. NE., (12-9-71) PH0027162 G.
 Grand Rapids. *TURNER HOUSE*, 731 Front St., NW, (7-8-70) PH0027171 HABS.
 Grand Rapids. *U.S. POST OFFICE*, Ionia and Pearl Sts., (7-10-74)
 Grand Rapids vicinity. *NORTON MOUND GROUP*, (10-15-66) PH0036269 NHL; G.
 Lowell. *GRAHAM HOUSE (LOWELL LIBRARY)*, 323-325 Main St., (1-13-72)
 Lowell vicinity. *FALLASBURG COVERED BRIDGE*, N of Lowell over the Flat River, (3-16-72)

keweenaw county

Central. *CENTRAL MINE HISTORIC DISTRICT*, U.S. 41, (6-28-74) PH0027197
 Central. *CENTRAL MINE METHODIST CHURCH*, About 1 mi. N of U.S. 41, (10-15-70) PH0027201
 Copper Harbor. *FORT WILKINS*, Fort Wilkins State Park, (7-8-70) PH0027227 G.
 Eagle Harbor. *EAGLE HARBOR SCHOOL HOUSE*, Block 10, (9-22-72) PH0027219
 Eagle Harbor. *HOLY REDEEMER CHURCH*, Off U.S. 41, (3-16-72) PH0027235
 Isle Royale National Park. *EDISEN FISHERY*, Rock Harbor, (3-8-77)
 Isle Royale National Park. *MINONG MINE HISTORIC DISTRICT*, W of McCargoe Cove, (11-11-77)
 Isle Royale National Park. *ROCK HARBOR LIGHTHOUSE*, Rock Harbor, (3-8-77)

lake county

Marlborough and vicinity. *MARLBOROUGH HISTORIC DISTRICT*, James Rd., (9-7-72) PH0027243

lapeer county

YOUNGE SITE, NE Lapeer County, (10-29-76)
 Almont. *CURRIER HOUSE*, 231 E. St. Clair St., (6-10-75)
 Lapeer. *LAPEER COUNTY COURTHOUSE*, Courthouse Sq., Nepessing St., (9-3-71) PH0027251

leelanau county

Leland. *LELAND HISTORIC DISTRICT (FISHTOWN)*, Roughly bounded by the park, Main St., Ave. A, and the harbor, (11-20-75)
 Leland vicinity. *HUTZLER'S BARN*, W of Leland on South Manitou Island, (1-3-78)
 Omena. *GROVE HILL NEW MISSION CHURCH (OMENA PRESBYTERIAN CHURCH)*, On MI 22, (6-29-72) PH0027260

lenawee county

Adrian. *ADRIAN PUBLIC LIBRARY*, 110 E. Church St., (12-6-77)
 Adrian. *CIVIL WAR MEMORIAL*, Monument Park, (6-29-72) PH0027286
 Adrian. *CROSWELL, GOV. CHARLES, HOUSE*, 228 N. Broad St., (3-16-72) PH0027294
 Blissfield. *FIRST PRESBYTERIAN CHURCH OF BLISSFIELD*, 306 Franklin St., (9-3-71) PH0027316
 Cambridge Junction. *WALKER TAVERN (CAMBRIDGE STATE HISTORICAL PARK)*, On U.S. 12, (1-25-71) PH0027324
 Hudson. *HALL, DR. LEONARD, HOUSE*, 334 W. Main St., (10-2-78)

Hudson. *HUDSON DOWNTOWN HISTORIC DISTRICT*, W. Main St. between Howard and Market Sts., and Church St. between Seward and Railroad Sts., (12-24-74) PH0034380
 Hudson. *THOMPSON, GAMALIEL, HOUSE*, 101 Summit St., (4-3-75)
 Macon. *PENNINGTON-FORD HOUSE*, 8281 Clinton Macon Rd., (8-31-74) PH0073687
 Onsted vicinity. *WHEELER, NATHANIEL S., HOUSE*, N of Onsted at 7075 MI 50, (2-24-75)
 Tecumseh. *EVANS, MUSGROVE, HOUSE*, 409-411 E. Logan St., (3-16-72) PH0027308

livingston county

Brighton. *BINGHAM HOUSE*, 13270 Silver Lake Rd., (10-18-72) PH0027359
 Howell. *ANN ARBOR RAILWAY STATION*, 126 Wetmore St., (5-6-71) PH0027332
 Howell. *LIVINGSTON COUNTY COURTHOUSE*, Grand River Ave., (8-13-76)
 Rushton vicinity. *OLDS, ALONZO W., HOUSE*, 10084 Rushton Rd., (5-5-72) PH0027367 HABS.

mackinac county

Gould City vicinity. *SCOTT POINT SITE*, Southwestern Mackinac County, (7-30-76)
 Gros Cap vicinity. *GROS CAP CEMETERY*, SE of Gros Cap on U.S. 2, (4-16-71) PH0027391
 Mackinac Island. *FORT MACKINAC*, Huron Rd., (7-8-70) PH0027375 HABS.
 Mackinac Island. *GEARY, MATHEW, HOUSE*, Market St., (5-6-71) PH0027383
 Mackinac Island. *GRAND HOTEL*, Grand Hotel Ave., (5-5-72) PH0131679
 Mackinac Island. *INDIAN DORMITORY*, Huron St., (11-5-71) PH0027405
 Mackinac Island. *MACKINAC ISLAND*, NE across the Straits of Mackinac from Mackinaw City, (10-15-66) PH0036307 NHL; HABS.
 Mackinac Island. *MISSION CHURCH*, Huron St., (1-25-71) PH0027413 HABS.
 Mackinac Island. *MISSION HOUSE*, Huron St., (4-16-71) PH0027421
 Mackinac Island. *STUART, ROBERT, HOUSE (AGENCY HOUSE OF THE AMERICAN FUR COMPANY)*, Market St., (4-16-71) PH0027430 HABS; G.
 Mackinac Island vicinity. *ROUND ISLAND LIGHTHOUSE*, S of Mackinac Island in Hiawatha National Forest, (8-21-74) PH0005479
 Pointe Aux Pins vicinity. *JUNTUNEN SITE*, Bois Blanc Island, (3-21-78)
 St. Ignace. *LASENEN SITE*, 690 S. State St., (5-6-71) PH0101001
 St. Ignace. *ST. IGNACE MISSION*, State and Marquette Sts., Marquette Park, (10-15-66) PH0036277 NHL; G.

macomb county

HOLCOMBE SITE, (4-16-71) PH0027448
 Richmond. *FIRST CONGREGATIONAL CHURCH*, 69619 Parker, (12-6-75)
 Romeo. *ROMEO HISTORIC DISTRICT*, (7-8-70) PH0027456
 Utica vicinity. *CLINTON-KALAMAZOO CANAL*, Between towns of Utica and Yates, (3-24-72) PH0007331 (also in Oakland County)
 Washington. *WASHINGTON OCTAGON HOUSE*, 57000 Van Dyke St., (9-3-71) PH0027464

manistee county

Manistee. *FIRST CONGREGATIONAL CHURCH*, 412 S. 4th St., (6-25-74) PH0027472 G.
 Manistee. *OUR SAVIOUR'S EVANGELICAL LUTHERAN CHURCH (DANISH LUTHERAN CHURCH)*, 300 Walnut St., (8-21-72)
 Manistee. *RAMSDELL THEATRE*, 101 Maple St., (1-13-72) PH0027499 G.

marquette county

Big Bay vicinity. *HURON ISLANDS LIGHTHOUSE*, NW of Big Bay in Lake Superior, (9-2-75) PH0229342
 Ishpeming. *MATHER INN*, 107 Canda St., (12-20-78)
 Lake Superior. *STANNARD ROCK LIGHTHOUSE*, Off Keweenaw Peninsula, (3-30-73) PH0027529
 Marquette. *CALL HOUSE*, 450 E. Ridge St., (1-13-72) PH0027511
 Marquette. *MARQUETTE CITY HALL*, 204 Washington St., (4-11-75)
 Marquette. *MARQUETTE COUNTY COURTHOUSE*, 400 S. 3rd St., (3-29-78)
 Marquette. *SAVINGS BANK BUILDING*, 125 W. Washington St., (9-13-78)
 Marquette. *STATE HOUSE OF CORRECTION AND BRANCH PRISON*, Off U.S. 41 and MI 28, (11-23-77)
 Negaunee vicinity. *JACKSON IRON COMPANY SITE*, N of Negaunee limits off SR 492, (5-30-75)
 Negaunee vicinity. *JACKSON MINE*, W of Negaunee, (9-3-71) PH0027502

mason county

NOT-A-PE-KA-GON SITE (THE QUICK SITE), SE Mason County, (7-27-73) PH0027537

menominee county

Menominee. *FIRST STREET HISTORIC DISTRICT*, Roughly bounded by N-side of 10th Ave., 4th Ave., 2nd St., and Green Bay Shoreline, (12-31-74) PH0073644 G.
 Menominee. *MENOMINEE COUNTY COURTHOUSE*, 10th Ave. between 8th and 10th Sts., (3-7-75) PH0086649
 Menominee vicinity. *RIVERSIDE SITE*, Southern Menominee County, (3-24-78)
 Menominee vicinity. *ALVIN CLARK* (schooner), Mystery Ship Seaport, Lake Michigan, (5-16-74) PH0007170

midland county

OXBOW ARCHEOLOGICAL DISTRICT, Eastern Midland County, (6-19-73) PH0007196
 Midland. *BRADLEY HOUSE*, Corner of Cook Rd. and Main St., (7-31-72) PH0007188
 Midland. *DOW, HERBERT H., HOUSE*, 1038 W. Main St., (5-11-76) NHL.

missaukee county

AETNA EARTHWORKS, Central Missaukee County, (3-30-73) PH0007200
BOVEN EARTHWORK, SW Missaukee County, (8-14-73) PH0007218

monroe county

Monroe. *FIX HOUSE*, Sterling State Park, (3-16-72) PH0007226
 Monroe. *MCCLELLAND, GOV. ROBERT, HOUSE*, 47 E. Elm St., (9-3-71) PH0007251 HABS.
 Monroe. *NIMS, RUDOLPH, HOUSE*, 206 W. Noble Ave., (10-18-72) PH0007234 HABS.
 Monroe. *SAWYER HOUSE*, 320 E. Front St., (11-23-77)

Monroe vicinity. *NAVARR-ANDERSON TRADING POST*, W of Monroe at N. Custer (MI 130) and Rainsville Rds., (7-31-72) PH0007242 g.

muskegon county

SPRING CREEK SITE, Central Muskegon County, (6-20-72) PH0007293
Muskegon. *HACKLEY, CHARLES H., HOUSE*, 484 W. Webster Ave., (7-8-70) PH0100994 g.
Muskegon. *HUME HOUSE*, 472 W. Webster Ave., (1-13-72) PH0007277
Muskegon. *MUSKOGON HISTORIC DISTRICT*, Bounded roughly by Clay, Muskegon, 2nd, and 6th Sts., (9-27-72) PH0007285

newaygo county

TOFT LAKE VILLAGE SITE, Manistee National Forest, (6-20-72) PH0007307

oakland county

CLINTON-KALAMAZOO CANAL, Reference—see *Macomb County* (1-2-74)
Birmingham. *HUNTER, JOHN W., HOUSE*, 556 W. Maple Rd., (1-13-72) PH0007358
Bloomfield Hills. *CRANBROOK*, Lone Pine Rd., (3-7-73) PH0007340
Farmington. *FARMINGTON HISTORIC DISTRICT*, Grand River Ave. and Shiawassee Ave. from Warner St. to jct., (6-18-76)
Franklin. *FRANKLIN HISTORIC DISTRICT*, (2-10-69) g.
Milford vicinity. *ROWE HOUSE*, 2360 Lone Tree Rd., NW of Milford, (12-6-75)
Northville. *YERKES, ROBERT, HOUSE*, 535 E. Base Line Rd., (11-30-73) PH0007412
Ortonville. *ORTONVILLE MILL*, 366 Mill St., (4-16-71) PH0007374
Pontiac. *MYRICK-PALMER HOUSE*, 223 W. Huron St., (7-8-70) PH0007366
Pontiac. *WISNER HOUSE (PINE GROVE)*, 405 Oakland Ave., (8-7-70) PH0007404 g.
Rochester vicinity. *STONY CREEK VILLAGE HISTORIC DISTRICT*, NE of Rochester on Washington Rd., (6-26-72) PH0007382
Troy. *BROOKS FARM*, 3521 Big Beaver Rd., (3-16-72) PH0007315
Troy. *CASWELL HOUSE*, 60 W. Wattles Rd., (1-13-72) PH0007323

oceana county

DUMAW CREEK SITE, NW Oceana County, (11-15-72) PH0007421
GREEN QUARRY SITE, NW Oceana County, (11-9-72) PH0007439

ontonagon county

Ontonagon. *ONTONAGON LIGHTHOUSE*, Off MI 64, (10-7-75)

oscoda county

Mio. *OSCODA COUNTY COURTHOUSE*, Morence St., (8-25-72) PH0007447

ottawa county

SPOONVILLE SITE, NW Ottawa County, (3-30-73) PH0007471
Coopersville. *GRAND RADIDS, GRAND HAVEN AND MUSKOGON RAILWAY DEPOT*, 363 W. Main St., (2-6-71) PH0007463
Holland. *THIRD REFORMED CHURCH*, 110 W. 12th St., (4-16-71) PH0007480
Holland vicinity. *HOLLAND HARBOR LIGHTHOUSE*, South Pier, Holland Harbor, (7-20-78)
NW Ottawa County. *BATTLE POINT SITE*, (8-14-73) PH0007455

presque isle county

Presque Isle. *OLD PRESQUE ISLE LIGHTHOUSE*, Off SR 405, (4-11-73) PH0016969

saginaw county

SCHULTZ SITE, Northeastern Signaw County, (12-8-78)
Bridgeport. *SCHMIDT SITE*, Central Saginaw County, (7-27-73) PH0016985
Saginaw. *CASTLE STATION (SAGINAW POST OFFICE)*, S Jefferson at Federal St., (1-13-72) PH0101010
Saginaw. *PASSOLT HOUSE*, 1105 S. Jefferson Ave., (10-18-72)

sanilac county

SANILAC PETROGLYPHS, (1-25-71) PH0017078
Lexington. *FEAD, JOHN L., HOUSE*, 5349 Washington St., (10-5-78)
Port Sanilac. *LOOP, JOSEPH M., HOUSE*, 228 S. Ridge, (11-9-72) PH0017060

schoolcraft county

EKDAHL-GOUDREAU SITE, Southeastern Schoolcraft County, (11-16-78)

shiawassee county

Durand. *GRAND TRUNK RAILWAY STATION*, 200 Railroad St., (5-6-71) PH0017094
Owosso. *CURWOOD CASTLE*, 224 John St., (9-3-71) PH0017086
Perry. *CALKINS, CHARLES H., HOUSE*, 127 E. 1st St., (3-29-78)

st. clair county

Marine City. *WARD-HOLLAND HOUSE*, 433 N. Main St., (1-13-72) PH0017019
Port Huron. *DAVIDSON, WILBUR F., HOUSE*, 1707 Military St., (10-5-72) PH0016993 g.
Port Huron. *FEDERAL BUILDING (U.S. POST OFFICE AND CUSTOMHOUSE)*, 526 Water St., (8-7-74)
Port Huron. *FORT GRATIOT LIGHTHOUSE*, Omar and Garfield Sts., (7-30-76)
Port Huron. *GRAND TRUNK WESTERN RAILROAD DEPOT*, 520 State St., (4-13-77)
Port Huron. *HURON (lightship)*, Pine Grove Park on St. Clair River, (7-12-76)
Port Huron. *ST. CLAIR RIVER TUNNEL*, St. Clair River between Port Huron, Michigan, and Sarnia, Ontario, (10-15-70) PH0017001

st. joseph county

Colon. *FARRAND HALL*, 451 Farrand Rd., (8-25-72) PH0017035
Constantine. *BARRY, GOV. JOHN S., HOUSE*, 280 N. Washington St., (3-16-72) PH0017027 g.
Mendon. *MARANTETTE HOUSE*, Simpson Rd., (4-11-73) PH0017043
Nottawa vicinity. *NOTTAWA STONE SCHOOL*, E of Nottawa at jct. of Sturgis and Filmore Rds., (1-13-72) PH0017051

tuscola county

Caro. *TRINITY EPISCOPAL CHURCH*, 106 Joy St., (5-12-75)
Mayville. *RANDALL HOUSE*, 5927 Treasurer Rd., (11-7-76)
Vassar. *BURTIS, R. C., HOUSE*, 2163 S. Ringle Rd., (6-26-75)
Vassar. *MCKINLEY SCHOOL*, 510 Butler St., (3-24-72) PH0017108
Vassar. *NORTH, TOWNSEND, HOUSE*, 325 N. Main, (4-13-77)
Vassar. *SMITH HOUSE*, 113-115 Prospect St., (3-16-72) PH0017116

Watrousville. *WATROUS GENERAL STORE*, 4607 W. Caro Rd., (10-1-74) PH0006629

van buren county

Paw Paw. *PAW PAW CITY HALL (VAN BUREN COUNTY COURTHOUSE)*, E. Michigan Ave., (8-21-72) PH0017124

washtenaw county

Ann Arbor. *ANN ARBOR CENTRAL FIRE STATION*, Corner of 5th Ave. and Huron St., (1-13-72) PH0017680 g.
Ann Arbor. *BENNETT, HENRY, HOUSE (REUBEN KEMPF HOUSE)*, 312 S. Division St., (3-1-73)
Ann Arbor. *DETROIT OBSERVATORY*, Observatory and Ann Sts., (9-20-73) PH0017159
Ann Arbor. *FRIEZE, HENRY S., HOUSE*, 1547 Washtenaw Ave., (11-15-72) PH0017175
Ann Arbor. *MAIN STREET POST OFFICE*, 220 N. Main St., (5-22-78)
Ann Arbor. *MICHIGAN CENTRAL RAILROAD DEPOT*, 401 Depot St., (3-10-75)
Ann Arbor. *NEWBERRY HALL (FRANCIS W. KELSEY MUSEUM OF ARCHAEOLOGY)*, 434 S. State St., (3-24-72) PH0017191
Ann Arbor. *OLD WEST SIDE HISTORIC DISTRICT*, Bounded roughly by 7th, Main, and Huron Sts., Pauline Blvd., and Crest Ave., (4-14-72) PH0017205
Ann Arbor. *PRESIDENT'S HOUSE, UNIVERSITY OF MICHIGAN*, 815 S. University, University of Michigan campus, (10-15-70) PH0017213
Ann Arbor. *TICKNOR, DR. BENAJAH, HOUSE*, 2781 Packard Rd., (11-21-72) PH0017230 HABS; g.
Ann Arbor. *UNITARIAN UNIVERSALIST CHURCH*, 100 N. State St., (10-4-78)
Ann Arbor. *UNIVERSITY OF MICHIGAN CENTRAL CAMPUS HISTORIC DISTRICT*, University of Michigan campus, (6-15-78)
Ann Arbor. *WHITE, ORRIN, HOUSE*, 2940 Fuller Rd., (4-16-71) PH0017256
Ann Arbor. *WILSON, JUDGE ROBERT S., HOUSE*, 126 N. Division St., (3-16-72) PH0017221 HABS.
Dexter. *GORDON HALL (SAMUEL W. DEXTER HOUSE)*, 8347 Island Lake Rd., (11-9-72) PH0017183 HABS.
Dixboro. *DIXBORO UNITED METHODIST CHURCH*, 5221 Church St., (3-16-72) PH0017167 HABS.
Saline. *DAVENPORT, WILLIAM H., HOUSE*, 300 E. Michigan Ave., (3-3-75)
Ypsilanti. *LADIES' LITERARY CLUB BUILDING (WILLIAM M. DAVIS HOUSE)*, 218 N. Washington St., (3-16-72) PH0017141
Ypsilanti. *STARKWEATHER RELIGIOUS CENTER*, 901 W. Forest, (4-13-77)
Ypsilanti. *YPSILANTI HISTORIC DISTRICT*, Irregular pattern along Huron River with boundaries extending to Forest Ave., Grove, Buffalo, and Hamilton Sts., (4-11-78)

wayne county

Dearborn. *COMMANDANT'S QUARTERS*, 21950 Michigan Ave., (10-15-70) PH0017299 HABS.
Dearborn. *FAIR LANE (HENRY FORD ESTATE)*, 4901 Evergreen Rd., (11-13-66) PH0017931 NHL.
Dearborn. *FORD RIVER ROUGE COMPLEX*, 3001 Miller Rd., (6-2-78) NHL.
Dearborn. *GREENFIELD VILLAGE AND HENRY FORD MUSEUM*, Bounded by Michigan Ave. on the N, Village Rd. on the

S, Southfield Expwy. on the E, and Oakland Blvd. on the W, (10-20-69) PH0017311

Detroit. **BAGLEY MEMORIAL FOUNTAIN**, Woodward and Monroe Aves., (11-5-71) PH0017264

Detroit. **BELLE ISLE**, Detroit River, (2-25-74) PH0017272

Detroit. **BOSTON-EDISON HISTORIC DISTRICT**, Roughly bounded by Edison St., Woodward and Linwood Aves. and Glynn Ct., (9-5-75)

Detroit. **CHRIST CHURCH, DETROIT**, 960 E. Jefferson Ave., (3-11-71) PH0017281 HABS.

Detroit. **CORKTOWN HISTORIC DISTRICT**, Roughly bounded by Lodge Freeway, Porter, Trumbull, Bagley, Rosa Parks Blvd. and Michigan Ave., (7-31-78)

Detroit. **DETROIT CORNICE SLATE COMPANY BUILDING**, 733 St. Antoine St. at E. Lafayette St., (12-16-74) PH0054445

Detroit. **EASTERN MARKET HISTORIC DISTRICT**, Bounded by Gratiot Ave., Riopelle, Rivard, and Division Sts., (11-29-78)

Detroit. **EIGHTH PRECINCT POLICE STATION**, 4150 Grand River, (12-31-74) PH0073636

Detroit. **ENGINE HOUSE NO. 11**, 2737 Gratiot Ave., (1-9-78)

Detroit. **FARWELL BUILDING**, 1249 Griswold St., (4-30-76)

Detroit. **FORT STREET PRESBYTERIAN CHURCH**, 631 W. Fort St., (9-3-71) PH0017337 HABS.

Detroit. **FORT WAYNE**, 6053 W. Jefferson Ave., (5-6-71) PH0017329 HABS; g.

Detroit. **FREER, CHARLES LANG, HOUSE (MERRILL-PALMER INSTITUTE OF HUMAN DEVELOPMENT AND FAMILY LIFE)**, 71 E. Ferry Ave., (4-16-71) PH0017345

Detroit. **GENERAL MOTORS BUILDING**, 3044 W. Grand Blvd., (6-2-78) NHL.

Detroit. **HARPER HOSPITAL**, John R. St., (9-30-76)

Detroit. **HECKER, COL. FRANK J., HOUSE**, 5510 Woodward Ave., (9-3-71) PH0017485

Detroit. **HUDSON-EVANS HOUSE**, 79 Alfred St., (3-5-75)

Detroit. **HUNTER HOUSE**, 3985 Trumbull Ave., (12-31-74) PH0073652

Detroit. **HURLBUT MEMORIAL GATE**, E. Jefferson at Cadillac Blvd., (3-27-75)

Detroit. **INDIAN VILLAGE HISTORIC DISTRICT**, Bounded by Mack, Burns, Jefferson, and Seminole Aves., (3-24-72) PH0017370

Detroit. **KAHN, ALBERT, HOUSE**, 208 Mack Ave., (10-18-72) PH0017396 g.

Detroit. **LINCOLN MOTOR COMPANY PLANT**, 6200 W. Warren Ave., (6-2-78) NHL.

Detroit. **MARINERS' CHURCH**, 170 E. Jefferson Ave., (3-11-71)

Detroit. **MONROE AVENUE COMMERCIAL BUILDINGS**, 16-118 Monroe Ave., (2-13-75)

Detroit. **MOROSS HOUSE**, 1460 E. Jefferson Ave., (1-13-72) PH0017388 HABS.

Detroit. **ORCHESTRA HALL**, 3711 Woodward Ave., (4-16-71) PH0017426 g.

Detroit. **PARKE-DAVIS RESEARCH LABORATORY**, Joseph Campau St. at Detroit River, (5-11-76) NHL.

Detroit. **PENN CENTRAL STATION**, 2405 W. Vernor St., (4-16-75)

Detroit. **PEWABIC POTTERY**, 10125 E. Jefferson Ave., (9-3-71) PH0017434

Detroit. **SAINTS PETER AND PAUL CHURCH**, 629 E. Jefferson Ave., (9-3-71) PH0017469 HABS.

Detroit. **SECOND BAPTIST CHURCH OF DETROIT**, 441 Monroe St., (3-19-75)

Detroit. **SIBLEY HOUSE**, 976 Jefferson Ave., (4-16-71) PH0017477 HABS.

Detroit. **ST. ALBERTUS ROMAN CATHOLIC CHURCH**, 4231 St. Aubin St., (1-18-78)

Detroit. **ST. JOSEPH'S ROMAN CATHOLIC CHURCH**, 1828 Jay St., (12-8-72) PH0017451

Detroit. **STE. ANNE ROMAN CATHOLIC CHURCH COMPLEX**, Howard and Ste. Anne Sts., (6-3-76)

Detroit. **SWEETEST HEART OF MARY ROMAN CATHOLIC CHURCH**, 4440 Russell St., (1-31-78)

Detroit. **TAYLOR, ELISHA, HOUSE**, 59 Alfred St., (3-5-75) PH0086681

Detroit. **THOMPSON HOME**, 4756 Cass Ave., (6-3-76)

Detroit. **TROWBRIDGE, CHARLES, HOUSE**, 1380 E. Jefferson Ave., (5-28-76)

Detroit. **WAYNE COUNTY COURTHOUSE**, 600 Randolph St., (2-24-75)

Detroit. **WAYNE STATE UNIVERSITY BUILDINGS**, 4735-4841 Cass Ave., (6-23-78)

Detroit. **WEST CANFIELD HISTORIC DISTRICT**, Canfield Ave. between 2nd and 3rd Sts., (5-27-71) PH0017493

Detroit. **WHITNEY, DAVID, HOUSE**, 4421 Woodward Ave., (8-21-72) PH0017515

Detroit. **WILSON THEATRE**, 350 Madison Ave., (8-9-77)

Detroit. **WOODWARD EAST HISTORIC DISTRICT**, Bounded by Alfred, Edmund, Watson, and Brush and John R Sts., (1-21-75)

Grosse Ile. **EAST RIVER ROAD HISTORIC DISTRICT**, E. River Rd., (8-13-74) PH0131687

Grosse Ile. **ST. JAMES EPISCOPAL CHURCH**, 25150 E. River Rd., (11-19-71) PH0017442

Highland Park. **HIGHLAND PARK PLANT, FORD MOTOR COMPANY**, 15050 Woodward Ave., (2-6-73) PH0017361 NHL.

Livonia. **GREENMEAD FARMS**, 38125 Base Line Rd., (3-24-72) PH0017353

Livonia. **WILSON BARN**, NE corner of Middlebelt and W. Chicago Rds., (12-12-73) PH0017507

Northville. **NORTHVILLE HISTORIC DISTRICT**, Bounded roughly by Cady, Rogers, and Randolph Sts., (7-31-72) PH0017418

Wyandotte. **MARX HOUSE**, 2630 Biddle Ave., (8-13-76)

MINNESOTA

aitkin county

Malmö vicinity. **MALMO MOUNDS AND VILLAGE SITE**, NW of Malmö on Mille Laas Lake, (4-3-75)

McGregor vicinity. **SAVANNA PORTAGE**, Savanna Portage State Park, (4-23-73) PH0078263

anoka county

Anoka. **JACKSON HOTEL**, 214 Jackson St., (12-8-78)

Fridley. **LOCKE, CASSIUS M., HOUSE**, 6666 E. River Rd., (12-12-76)

becker county

Detroit Lakes. **DETROIT LAKES LIBRARY**, 1000 Washington Ave., (3-16-76)

beltrami county

Blackduck vicinity. **RABIDEAU CCC CAMP**, 6 mi. S of Blackduck in Chippewa National Forest, (6-16-76)

benton county

Royalton vicinity. **POSCH SITE**, S of Royalton, (10-2-73) PH0078271

blue earth county

Mankato. **HUBBARD, R. D., HOUSE**, 606 S. Broad St., (5-12-76)

Mankato. **OLD FIRST NATIONAL BANK OF MANKATO**, 229 S. Front St., (7-30-74) PH0078280

Mankato vicinity. **SEPPMAN MILL**, W of Mankato off MN 68 in Minneopa State Park, (8-26-71) PH0078298

St. Clair vicinity. **WINNEBAGO AGENCY HOUSE**, 1 mi. S of St. Clair on CR 138, (2-20-75)

brown county

Hanska vicinity. **SYNSTEBY SITE**, SW of Hanska, (5-12-75)

New Ulm. **FEDERAL POST OFFICE BUILDING**, Center St. and Broadway, (4-28-70) PH0078310

New Ulm. **HERMANN MONUMENT**, Hermann Heights Park, (10-2-73) PH0078328

New Ulm. **KIESLING HOUSE**, 220 N. Minnesota St., (2-23-72) PH0078336

New Ulm. **LIND, GOV. JOHN, HOUSE**, 622 Center St., (12-31-74) PH0078344

New Ulm. **MELGES BAKERY**, 213 S. Minnesota St., (6-28-74) PH0078352

New Ulm. **SHELL, AUGUST, BREWING COMPANY**, 20th St. South, (12-27-74) PH0078361

carlton county

Duluth vicinity. **GRAND PORTAGE OF THE ST. LOUIS RIVER**, W of Duluth in Jay Cooke State Park off MN 210, (5-24-73) PH0078379

carver county

St. Bonifacius vicinity. **GRIMM, WENDELIN, HOMESTEAD**, SE of St. Bonifacius on Carver Park Reserve, (12-30-74) PH0078387

Waconia. **CONEY ISLAND OF THE WEST**, Lake Waconia off MN 5, (8-11-76)

cass county

Backus vicinity. **OLD BACKUS**, (12-24-74) PH0078409

Barrows vicinity. **CROW WING STATE PARK**, 2 mi. SE of Barrows on U.S. 371, (7-28-70) PH0090000 (also in Crow Wing and Morrison counties)

Cass Lake. **SUPERVISOR'S OFFICE, CHIPPEWA NATIONAL FOREST**, S of U.S. 2, (1-31-76)

Pillager vicinity. **CHIPPEWA AGENCY HISTORIC DISTRICT**, (5-22-73) PH0132934

Pillager vicinity. **GULL LAKE MOUNDS SITE**, (5-7-73) PH0078395

Pillager vicinity. **HOLE-IN-THE-DAY II CABIN SITE**, N of Pillager on the NE corner of Hole-in-the-Day Lake, (6-19-73) PH0132951

Pillager vicinity. **RICE LAKE HUT RINGS**, N of Pillager on SW corner of Rice Lake, (8-14-73)

chippewa county

Granite Falls vicinity. **SWENSSON FARM**, N of Granite Falls, (12-30-74) PH0078425 g.

Montevideo. **BUDD, CHARLES H., HOUSE**, 219 N. 3rd St., (9-19-77)

Montevideo. **CHIPPEWA COUNTY BANK**, N. 1st St. and Lincoln Ave., (9-19-77)

Montevideo vicinity. **LAC QUI PARLE MISSION SITE**, About 10 mi. NW of Mon-

tevideo at end of Lac qui Parle Lake, (3-14-73) (also in Lac qui Parle County)

chisago county

Franconia. **MUNCH, PAUL, HOUSE**, Block 21, lots 1 and 2, (5-4-76)
Taylors Falls. **ANGEL'S HILL HISTORIC DISTRICT**, (4-11-72) PH0078433 HABS; G.
Taylors Falls. **MUNCH-ROOS HOUSE**, 360 Bench St., (11-20-70) PH0078450
Taylors Falls. **TAYLORS FALLS PUBLIC LIBRARY**, 417 Bench St., (10-15-70) PH0078441 HABS.

clay county

Moorhead. **COMSTOCK, SOLOMON GILMAN, HOUSE**, 5th Ave. and 8th St. South, (12-30-74) PH0078468

clearwater county

ITASCA BISON SITE, (12-29-70) PH0078476
Alida vicinity. **UPPER RICE LAKE SITE**, W of Alida, (12-19-78)
Park Rapids vicinity. **ITASCA STATE PARK**, 21 mi. N of Park Rapids off U.S. 71, (5-7-73) PH0089958
Zerkel vicinity. **LOWER RICE LAKE SITE**, NW of Zerkel, (12-18-78)

cook county

Grand Marais. **LIGHTKEEPER'S HOUSE**, Off U.S. 61, (11-28-78)
Grand Marais vicinity. **GRAND PORTAGE NATIONAL MONUMENT**, 38 mi. N of Grand Marais, (10-15-66)
Grand Marais vicinity. **HEIGHT OF LAND**, NW of Grand Marais in Superior National Forest, (10-18-74) PH0089966
Hovland vicinity. **FOWL LAKE SITE**, N of Hovland in Superior National Forest, (12-30-74) PH0076856

cottonwood county

Jeffers vicinity. **JEFFERS PETROGLYPH SITE**, (10-15-70) PH0089974
Mountain Lake vicinity. **MOUNTAIN LAKE SITE**, (6-4-73) PH0089982
Windom. **COTTONWOOD COUNTY COURTHOUSE**, 10th St., (4-18-77)

crow wing county

CROW WING STATE PARK, Reference—see Cass County (1-2-74)
Brainerd. **BRAINERD WATER TOWER**, Washington at 6th St., (7-17-74) PH0089991
Merrifield vicinity. **GORDON-SCHAUST PREHISTORIC EMBANKMENTS DISTRICT**, (12-23-74) PH0090026
Pillager vicinity. **ST. COLUMBA MISSION SITE**, NE of Pillager on E shore of Gull Lake, (12-18-73) PH0090042
Pine River vicinity. **HAY LAKE MOUND DISTRICT**, SE of Pine River off U.S. 371, (1-21-74) PH0090034
Trommald vicinity. **FORT FLATMOUTH MOUND GROUP**, SE of Cass Lake, (8-14-73) PH0090018

dakato county

Hastings. **DAKOTA COUNTY COURTHOUSE**, Vermillion St. between 3rd and 4th Sts., (7-21-78)
Hastings. **EAST SECOND STREET COMMERCIAL HISTORIC DISTRICT**, E. 2nd St. between Ramsey and Vermillion Sts.; Sibley St. S to 3rd St., (7-31-78)
Hastings. **ECKERT, IGNATIUS, HOUSE**, 724 Ashland St., (7-21-78)
Hastings. **WEST SECOND STREET REDUCED HISTORIC DISTRICT**, W. 2nd

St. between Forest and Spring Sts., (7-31-78)

dakota county

Hastings. **HOWES, BYRON, HOUSE**, 718 Vermillion St., (6-15-78)
Hastings. **LATTO, RUDOLPH, HOUSE**, 620 Ramsey St., (5-23-78)
Hastings. **LE DUC HOUSE**, 1629 Vermillion St., (6-22-70) PH0090051
Hastings. **METHODIST EPISCOPAL CHURCH**, 8th and Vermillion Sts., (6-7-78)
Hastings. **THOMPSON-FASBENDER HOUSE**, 649 W. 3d St., (5-22-78)
Hastings. **VANDYKE-LIBBY HOUSE**, 612 Vermillion St., (10-2-78)
Mendota. **FORT SNELLING-MENDOTA BRIDGE**, MN 55 (also in Hennepin County), (12-1-78)
Mendota. **MENDOTA HISTORIC DISTRICT**, Roughly bounded by government lot 2, I 55, Sibley Hwy., D St., and Minnesota River, (6-22-70) PH0090069 G.
Mendota. **SIBLEY HOUSE**, (1-20-72) PH0090077
St. Paul vicinity. **FORT SNELLING**, (10-15-66) NHL; G. (also in Hennepin County)

dodge county

Kasson. **KASSON WATER TOWER**, 4th Ave. NW., (6-3-76)
Mantorville. **MANTORVILLE HISTORIC DISTRICT**, Both sides of MN 57 and 5th St., (6-28-74) PH0090085
Wasioja. **WASIOJA HISTORIC DISTRICT**, N side of Zumbro River on both sides of SR 16, (3-13-75)

douglas county

Alexandria. **NELSON, KNUTE, HOUSE**, 420 12th Ave., SE., (4-13-77)
Osakis. **JOHNSON, J. B., HOUSE**, U.S. 52, (12-9-77)

faribault county

Blue Earth. **FARIBAULT COUNTY COURTHOUSE**, N. Main and 2nd Sts., (4-11-77)
Winnebago vicinity. **CENTER CREEK ARCHEOLOGICAL DISTRICT**, S of Winnebago, (9-15-76)

fillmore county

Harmony vicinity. **RAVINE HOUSE**, NW of Harmony, (12-6-77)
Preston vicinity. **FORESTVILLE TOWNSITE**, About 9 mi. SW of Preston in Forestville State Park, (4-13-73) PH0090093
Racine vicinity. **TUNNEL MILL (J. A. STOUT MILL)**, E of Racine on Bear Creek, (5-12-75)
Spring Valley. **SPRING VALLEY METHODIST CHURCH**, 221 W. Courtland St., (5-12-75)

goodhue county

Kenyon. **GRONVOLD, DR. JUST CHRISTIAN, ESTATE**, CR 8, (4-23-73) PH0090123
Kenyon. **GUNDERSON, MARTIN T., HOUSE**, 107 2nd St., (6-10-75)
Old Frontenac. **OLD FRONTENAC HISTORIC DISTRICT**, (6-4-73) PH0090140
Red Wing. **CARLSON, G. A., LIME KILN**, E. 5th St., (9-27-76)
Red Wing. **HOYT, E. S., HOUSE**, 300 Hill St., (6-5-75)
Red wing. **MINNESOTA STATE TRAINING SCHOOL**, E. 7th St., (6-4-73) PH0090131
Red Wing. **OCTAGON HOUSE**, 927 W. 3rd St., (5-21-75)
Red Wing. **SHELDON, T. B., MEMORIAL AUDITORIUM**, 443 W. 3rd St., (6-3-76)

Red Wing. **SHELDON, THEODORE B., HOUSE**, 805 W. 4th St., (6-7-76)
Red Wing. **ST. JAMES HOTEL**, Bush and Main Sts., (9-15-77)
Red Wing vicinity. **BARTRON SITE**, (10-15-70) PH0090107
Red Wing vicinity. **TOWER VIEW**, W of Red Wing in U.S. 61, (4-13-77)
Red Wing vicinity. **VASA**, SW of Red Wing in Minnesota Memorial Hardwood State Forest, (5-30-75)
Stanton vicinity. **MILLER, HARRISON, FARMHOUSE**, E of Stanton on MN 19, (5-22-78)
Welch vicinity. **FORT SWENEY SITE**, (8-5-70) PH0090115
Zumbrota. **ZUMBROTA COVERED BRIDGE**, Zumbrota Covered Bridge Park off MN 58, (2-20-75) HABS.

grant county

Ashby vicinity. **FORT POMME DE TERRE SITE**, SW of Ashby and W of Pelican Island, (5-23-74) PH0048097

hennepin county

FORT SNELLING, Reference—see Dakota County PH0047988
FORT SNELLING-MENDOTA BRIDGE, Reference—see Dakota County
Bloomington. **POND, GIDEON H., HOUSE**, 401 E. 104th St., (7-16-70) HABS; G.
Edina. **CAHILL SCHOOL**, Eden Ave. and MN 100, (10-9-70) PH0047953 G.
Edina. **GRANGE HALL**, Eden Ave. at MN 100, (10-9-70) PH0048003 G.
Edina. **GRIMES, JONATHAN TAYLOR, HOUSE**, 4200 W. 44th St., (3-16-76)
Excelsior. **GIDEON, PETER, HOMESTEAD**, 24590 Glen Rd., (9-17-74) PH0047996
Excelsior. **WYER-PEARCE HOUSE**, 201 Mill St., (4-18-77)

Minneapolis. **ADVANCE THRESHER/EMERSON-NEWTON COMPANY BUILDINGS**, 700-704 S. 3rd St., (9-20-77)

Minneapolis. **AMERICAN SWEDISH INSTITUTE (SWAN J. TURNBLAD RESIDENCE)**, 2600 Park Ave., (8-26-71) PH0047929

Minneapolis. **BASILICA OF ST. MARY**, Hennepin Ave. at 16th St., (3-26-75)

Minneapolis. **BENNETT-MCBRIDE HOUSE**, 3116 3rd Ave. S., (9-19-77)

Minneapolis. **BREMER, FREDRIKA, INTERMEDIATE SCHOOL**, 1214 Lowry Ave. N., (1-31-78)

Minneapolis. **BUTLER BROTHERS BUILDING**, 1st Ave. N. at 6th St., (3-11-71) PH0047945

Minneapolis. **CAPPELEN MEMORIAL BRIDGE**, Franklin Ave. and Mississippi River, (11-28-78)

Minneapolis. **CARPENTER, ELBERT L., HOUSE**, 314 Clifton Ave., (9-13-77)

Minneapolis. **COMO-HARRIET STREETCAR LINE AND TROLLEY**, 42nd St. W. and Queen Ave. S., (10-17-77)

Minneapolis. **CUPOLA HOUSE**, 2402 4th Ave. S., (12-12-76)

Minneapolis. **CUTTER, B. O., HOUSE**, 400 10th Ave., SE., (1-30-76)

Minneapolis. **DANIA HALL**, Corner of 5th St. and Cedar Ave., (12-27-74) PH0047961 G.

Minneapolis. **FLOUR EXCHANGE BUILDING**, 310 4th Ave. S., (8-29-77)

Minneapolis. **FORUM CAFETERIA**, 36-40 S. 7th St., (3-16-76)

Minneapolis. **FOSHAY TOWER**, 821 Marquette Ave., (9-20-78)

Minneapolis. **GRAIN EXCHANGE BUILDING**, 4th Ave. S., and 4th St., (11-23-77)

Minneapolis. **HAYER, F. C., COMPANY BUILDING**, 256 N. 3rd St., (2-20-75)

Minneapolis. **HEWITT, EDWIN H., HOUSE**, 126 E. Franklin Ave., (4-6-78)

Minneapolis. **JONES, HARRY W., HOUSE (ELMWOOD)**, 5101 Nicollet Ave., (6-7-76)

Minneapolis. **LEGG, HARRY F., HOUSE**, 1601 Park Ave., S., (6-3-76)

Minneapolis. **LITTLE SISTERS OF THE POOR HOME FOR THE AGED**, 215 Broadway Ave. NE, (9-21-78)

Minneapolis. **LOHMAR, JOHN, HOUSE**, 1514 Dupont Ave., N., (4-18-77)

Minneapolis. **MARTIN, CHARLES J., HOUSE**, 1300 Mount Curve Ave., (4-26-78)

Minneapolis. **MASONIC TEMPLE/MERCHANDISE BUILDING**, 528 Hennepin Ave., (9-5-75)

Minneapolis. **MILWAUKEE AVENUE HISTORIC DISTRICT**, Milwaukee Ave. from Franklin Ave. to 24th St., (5-2-74) PH0048020

Minneapolis. **MILWAUKEE ROAD DEPOT AND FREIGHT HOUSE**, 201 3rd Ave. South, (11-28-78)

Minneapolis. **MINNEAPOLIS CITY HALL/HENNEPIN COUNTY COURTHOUSE**, Between 3rd and 4th Aves. S. and 4th and 5th Sts., (12-4-74) PH0048038

Minneapolis. **MINNEAPOLIS PUBLIC LIBRARY: NORTH BRANCH**, 1834 Everson Ave. N., (12-7-77)

Minneapolis. **MINNEHAHA STATE PARK**, S of Minnehaha Pkwy. between Hiawatha Ave. and the Mississippi River, (11-25-69) PH0048046 HABS.

Minneapolis. **NEWELL, GEORGE R., HOUSE**, 1818 LaSalle Ave., (9-15-77)

Minneapolis. **OLSON, FLOYD B., HOUSE**, 1914 W. 49th St., (12-31-74) PH0048054

Minneapolis. **PILLSBURY A MILL**, Main St. and 3rd Ave., SE, (11-13-66) PH0132781 NHL; HABS.

Minneapolis. **PITTSBURGH PLATE GLASS COMPANY BUILDING**, 616 S. 3rd St., (9-13-77)

Minneapolis. **PRESCOTT HOUSE**, 4458-4460 Snelling Ave. S., (5-21-75)

Minneapolis. **PURCELL, WILLIAM GRAY, HOUSE**, 2328 Lake Pl., (10-29-74) PH0048062

Minneapolis. **SCOTTISH RITE TEMPLE/FOWLER METHODIST EPISCOPAL CHURCH**, 2011 Dupont Ave. S., (1-30-76)

Minneapolis. **SMITH, H. ALDEN, HOUSE**, 1405 Harmon Pl., (3-16-76)

Minneapolis. **ST. ANTHONY FALLS HISTORIC DISTRICT**, (3-11-71) PH0048071 HABS.

Minneapolis. **STEWART MEMORIAL CHURCH**, 116 E. 32nd St., (11-28-78)

Minneapolis. **VAN CLEVE, HORATIO P., HOUSE**, 603 5th St., SE., (3-16-76)

Minneapolis. **WASHBURN-FAIR OAKS MANSION DISTRICT**, 1st and 2nd Aves., 22 St., and Stevens Ave., (2-17-78)

Minnertonka. **BURWELL HOUSE**, McGinty Rd. and Minnetonka Blvd., (5-2-74) PH0047937

Richfield. **BARTHOLOMEW, RILEY LUCAS, HOUSE**, 6901 Lyndale Ave. South, (11-28-78)

Robbinsdale. **HENNEPIN COUNTY LIBRARY**, 4915 N. 42nd Ave., (10-2-78)

St. Louis Park. **PEAVEY-HAGLIN EXPERIMENTAL CONCRETE GRAIN ELEVATOR**, Jct. MN 7 and MN 100, (12-19-78)

St. Louis Park. **ST. LOUIS PARK DEPOT**, W. 37th St. and Brunswick Ave., (11-25-69) PH0048089

houston county

Brownsville. **EMMANUEL EVANGELICAL LUTHERAN CHURCH**, Main St., (6-2-70) PH0048101 G.

Caledonia vicinity. **SCHECH'S MILL**, NW of Caledonia in Beaver Creek Valley State Park, (1-31-78)

hubbard county

Park Rapids vicinity. **SHELL RIVER PREHISTORIC VILLAGE AND MOUND DISTRICT**, Confluence of Shell and Crow Wing Rivers, 15 mi. SE of Park Rapids, (6-19-73)

itasca county

Grand Rapids. **CENTRAL SCHOOL**, N. Pokegama and 4th St., (8-16-77)

Grand Rapids vicinity. **WHITE OAK POINT SITE**, (10-18-72) PH0048143

Inger vicinity. **OLD CUT FOOT SIOUX RANGER STATION**, S of Inger off MN 46 in Chippewa National Forest, (8-7-74) PH0048127

Inger vicinity. **TURTLE ORACLE MOUND**, Chippewa National Forest, (8-27-74) PH0048135

jackson county

Jackson. **JACKSON COUNTY COURTHOUSE**, Bounded by Sherman, W. Ashley, 4th and 5th Sts., (4-13-77)

kanabec county

Mora. **KANABEC COUNTY COURTHOUSE**, Maple and Vine Sts., (4-11-77)

Mora vicinity. **KNIFE LAKE HISTORIC DISTRICT**, N of Mora off MN 65, (1-21-74) PH0089273

kittson county

Lake Bronson vicinity. **LAKE BRONSON ARCHEOLOGICAL SITE**, SE of Lake Bronson, (5-22-78)

koochiching county

Big Fork River vicinity. **LAUREL MOUNDS**, (1-20-72) PH0089281

International Falls. **KOOCHICHING COUNTY COURTHOUSE**, 4th St. and 8th Ave., (9-15-77)

Island View vicinity. **GOLD MINE SITES**, NE of Island View, (5-6-77)

Island View vicinity. **LITTLE AMERICAN MINE**, N of Island View on Little American Island, (4-16-75)

Nett Lake vicinity. **NETT LAKE PETROGLYPH SITE**, Nett Lake Indian Reservation, (12-30-74) PH0089290

Pelland vicinity. **MCKINSTRY MOUNDS AND VILLAGE SITE**, W of Pelland, (12-18-78)

lac qui parle county

LAC QUI PARLE MISSION SITE, Reference—see Chippewa County (1-2-74)

Lac qui Parle vicinity. **THORESON, ANDREUS, HOUSE**, NW of Lac qui Parle, (11-5-74) PH0089320

Montevideo vicinity. **CAMP RELEASE STATE MONUMENT**, About 2 mi. SW of Montevideo off U.S. 212, (3-14-73) PH0089303

lake county

Two Harbors vicinity. **EDNA G.** (tugboat), Home port at S end of Poplar St. in Agate Bay, (6-5-75)

Two Harbors vicinity. **SPLIT ROCK LIGHTHOUSE**, About 20 mi. NE of Two Harbors on U.S. 61, (6-23-69) PH0089338

lake of the woods county

Angle Inlet vicinity. **NORTHWEST POINT (NORTHWEST ANGLE)**, (2-23-73) PH0132942

le sueur county

Cleveland vicinity. **GELDNER SAWMILL**, S of Cleveland on German Lake, (6-11-75)

Le Sueur. **MAYO, DR. WILLIAM W., HOUSE**, 118 N. Main St., (11-25-69) PH0089346 G.

Le Sueur. **TAYLOR, GEORGE W., HOUSE**, 103 S. 2nd St., (9-5-75)

lesueur county

St. Peter vicinity. **ANDREWS HOUSE**, SE of St. Peter, (10-10-78)

lincoln county

Lake Benton. **LAKE BENTON OPRA HOUSE**, Benton St. between Fremont and Center Sts., (3-25-77)

Tyler. **DANEBOOD, Danebod Ct.**, (6-30-75)

marshall county

Newfolden vicinity. **OLD MILL**, 9 mi. W of Newfolden on the Middle River in Old Mill State Park, (6-4-73) PH0089354 HAER.

martin county

Fairmont. **MARTIN COUNTY COURTHOUSE**, Lake Ave. and 2nd St., (9-22-77)

Fairmont. **WOHLHETER, GEORGE, MANSION**, 320 Woodland Ave., (6-20-75)

mcleod county

Hutchinson. **HUTCHINSON FREE PUBLIC LIBRARY**, Public Sq., (12-12-77)

Hutchinson. **MAPLEWOOD ACADEMY**, Maplewood Academy, MN, 700 N. Main St., (3-31-78)

meeker county

Litchfield. **GRAND ARMY OF THE REPUBLIC HALL**, 370 N. Marshall St., (5-21-75)

Litchfield. **OCTAGON COTTAGE**, Off MN 22, (5-22-78)

Litchfield. **TRINITY EPISCOPAL CHURCH**, 400 N. Sibley Ave., (6-20-75)

mille lacs county

Milaca. **MILLE LACS COUNTY COURTHOUSE**, 5th Ave., SE. and 2nd St., SE., (3-25-77)

Princeton. **GREAT NORTHERN RAILROAD DEPOT**, 1st St. and MN 95 W., (11-23-77)

Vineland. **KATHIO SITE**, U.S. 169, Mille Lacs-Kathio State Park, (10-15-66) PH0089371 NHL.

Vineland vicinity. **COOPER SITE**, On S bank of Ogechie Lake within Mille Lacs-Kathio State Park, (9-22-70) PH0089362

Vineland vicinity. **PETAGA POINT**, Mille Lacs-Kathio State Park, (9-22-70) PH0089389

Vineland vicinity. **SAW MILL SITE**, Mille Lacs-Kathio State Park, (9-22-70) PH0089397

Vineland vicinity. **VINELAND BAY SITE (KATHIO SCHOOL SITE)**, Mille Lacs-Kathio State Park, (9-22-70) PH0089401

morrison county

CROW WING STATE PARK, Reference—see Cass County (1-2-74)

Belle Prairie. **AYER MISSION SITE**, 0.5 mi. N of Belle Prairie off U.S. 371, (6-18-73) PH0089419

Camp Ripley. *OLD FORT RIPLEY*, (9-10-71) PH0089508

Little Falls. *MORRISON COUNTY COURTHOUSE*, Broadway and 2nd Sts., (12-5-78)

Little Falls vicinity. *BELLE PRAIRIE VILLAGE SITE*, N of Little Falls, (8-14-73) PH0089427

Little Falls vicinity. *LINDBERG, CHARLES A., HOUSE AND PARK*, SW of Little Falls on SR 52, (11-20-70) PH0089435 NHL

Little Falls vicinity. *PELKEY LAKE SITE*, E of Little Falls, (10-2-73) PH0089451

Little Falls vicinity. *RICE LAKE PENINSULA PREHISTORIC DISTRICT*, SE of Little Falls, (10-2-73) PH0089460

Little Falls vicinity. *SWAN RIVER INDIAN VILLAGE SITE*, S of Little Falls, (10-2-73) PH0089478

Royalton vicinity. *OLD MCDOUGALL FARM*, NW of Royalton on CR 23, (12-7-74) PH0089486

mower county

Grand Meadow. *EXCHANGE STATE BANK*, NW corner of Main and 1st Sts., (6-10-75)

murray county

Currie. *CURRIE RAILROAD TURNTABLE*, SR 38, (12-12-77)

Slayton. *MURRAY COUNTY COURTHOUSE*, Main and 7th Sts., (4-13-77)

nicollet county

Fairfax. *FORT RIDGELY*, (12-2-70)

New Ulm vicinity. *HARKIN, ALEXANDER, STORE*, 10 mi. W of New Ulm on CR 21, (6-4-73) PH0089516 g.

St. Peter. *COX, E. ST. JULIEN, HOUSE*, 500 N. Washington Ave., (11-20-70) PH0089494 g.

St. Peter. *NICOLLET HOUSE HOTEL*, Minnesota Ave. at Park Row, (5-12-75)

St. Peter. *OLD MAIN-GUSTAVUS ADOLPHUS COLLEGE*, Gustavus Adolphus College campus, (5-12-76)

St. Peter vicinity. *TRAVERSE DES SIOUX STATE PARK*, 2 mi. N of St. Peter off U.S. 169, (3-20-73) PH0089524

nobles county

Adrian. *SLADE HOTEL*, 2nd and Main Sts., (6-30-75)

Worthington. *KILBRIDGE, DR. E. A., CLINIC*, 701 11th St., (11-23-77)

norman county

Twin Valley vicinity. *FAITH MILLING COMPANY*, E of Twin Valley at Wild Rice River, (1-31-78)

olmsted county

Rochester. *MAYO CLINIC BUILDINGS*, 110 and 115 2nd Ave., (8-4-69) PH0089532 NHL

Rochester. *MAYO, DR. WILLIAM J., HOUSE*, 701 SW. 4th St., (3-26-75)

Rochester. *QUARRY HILL*, 1091 Plummer Lane, (5-21-75)

Rochester. *TOOGOOD BARN*, 16th St. SW of U.S. 63, (6-26-75)

Rochester vicinity. *DODGE FARM*, S of Rochester, (5-12-75)

Stewartville vicinity. *MAYWOOD*, NW of Stewartville on CR D, (9-22-70) PH0089541

otter tail county

Battle Lake vicinity. *MORRISON MOUNDS*, (6-4-73) PH0089559

Fergus Falls. *PAGE, HENRY G., HOUSE*, 219 N. Whitford St., (3-3-75)

Fergus Falls. *WRIGHT, C. J., HOUSE*, 831 Mount Faith Ave. E., (11-30-78) DKY 1/6/79

Fergus Falls vicinity. *ORWELL SITE*, (12-4-74) PH0089567

Pelican Rapids vicinity. *MAPLEWOOD SITE*, E of Pelican Rapids, (12-18-78)

ottertail county

Phelps. *PHELPS MILL (MAINE ROLLER MILL)*, N side of confluence of Lion Lake with Otter Tail River, (2-24-75)

pine county

Finlayson. *OLDENBURG, JOHN A., HOUSE*, MN 18, (12-13-78)

Hinckley. *HINCKLEY DEPOT (NORTHERN PACIFIC DEPOT)*, Old U.S. 61 and 1st St. SE., (5-7-73) PH0089605

Pine City vicinity. *CONNOR'S FUR POST*, On the Snake River, W of Pine City, (8-7-72) PH0089591

Pine City vicinity. *STUMNE MOUNDS*, (6-20-72) PH0089613

pipestone county

Pipestone. *CALUMET HOTEL*, 104 S. Hiawatha, (3-16-76)

Pipestone. *PIPESTONE ARCHITECTURAL DISTRICT*, Main St., (5-2-77)

Pipestone vicinity. *PIPESTONE NATIONAL MONUMENT*, 1 mi. N of Pipestone, (10-15-66) PH0089621

ramsey county

St. Paul. *ASSUMPTION SCHOOL*, 68 Exchange St., (3-26-75) HABS.

St. Paul. *BEEBE, DR. WARD, HOUSE*, 2022 Summit Ave., (8-29-77)

St. Paul. *BLAIR FLATS (ALBION HOTEL)*, 165 Western Ave., (7-18-75)

St. Paul. *BRUNSON, BENJAMIN, HOUSE*, 485 Kenny St., (5-12-75)

St. Paul. *BURBANK-LIVINGSTON-GRIGGS HOUSE*, 432 Summit Ave., (10-15-70) PH0089630 g.

St. Paul. *C.S.P.S. HALL*, 381-383 Michigan St., (2-17-77)

St. Paul. *CHURCH OF THE ASSUMPTION*, 51 W. 9th St., (2-10-75)

St. Paul. *COMO PARK CONSERVATORY*, Como Park, (11-19-74) PH0089656

St. Paul. *DAHL, WILLIAM, HOUSE*, 136 13th St., (8-29-78)

St. Paul. *FITZGERALD, F. SCOTT, HOUSE (SUMMIT TERRACE)*, 599 Summit Ter., (11-11-71) PH0089788 NHL

St. Paul. *GERMANIA BANK BUILDING*, 6 W. 5th St., (12-6-77)

St. Paul. *GIBBS FARM*, 2097 Larpentuer Ave., (4-23-75)

St. Paul. *HILL, JAMES J., HOUSE*, 240 Summit Ave., (10-15-66) PH0132187 NHL; HABS.

St. Paul. *HINKEL-SULLIVAN HOUSE*, 531 Brainerd Ave., (1-3-78)

St. Paul. *HISTORIC HILL DISTRICT*, Irregular pattern extending from Pleasant and Grand Aves. to Holly and Marshall Aves.; from Lexington Pkwy. to 4th and Pleasant., (8-18-76)

St. Paul. *IRVINE, HORACE HILLS, HOUSE*, 1006 Summit Ave., (12-16-74) PH0089664

St. Paul. *IRVINE PARK HISTORIC DISTRICT*, (11-27-73) PH0089672 g.

St. Paul. *KELLOGG, FRANK B., HOUSE*, 633 Fairmount Ave., (11-6-74) PH0089681 NHL; g.

St. Paul. *LAUER FLATS*, 226 Western Ave., (6-5-75)

St. Paul. *LUCKERT, DAVID, HOUSE*, 480 Inglehart St., (5-12-75)

St. Paul. *MCCOLL BUILDING*, 366-368 Jackson St., (12-19-74) PH0089699

St. Paul. *MCGILL, ANDREW R., HOUSE*, 2203 Scudder Ave., (12-31-74) PH0089702

St. Paul. *MINNESOTA HISTORICAL SOCIETY BUILDING*, 690 Cedar St., (3-20-73) PH0089711

St. Paul. *MINNESOTA STATE CAPITOL*, Aurora Between Cedar and Park Sts., (2-23-72) PH0089729

St. Paul. *MUENCH, ADOLF, HOUSE*, 653 E. 5th St., (5-12-75)

St. Paul. *MUSKEGO CHURCH*, 2375 Como Ave., (5-12-75) HABS.

St. Paul. *OLD FEDERAL COURTS BUILDING*, 109 W. 5th St., (3-24-69) PH0089737 g.

St. Paul. *OLD MAIN, MACALESTER COLLEGE*, 1600 Grand Ave., (8-16-77)

St. Paul. *PIONEER AND ENDICOTT BUILDINGS*, 4th and Robert Sts., (7-10-74) PH0089745

St. Paul. *RAMSEY, ALEXANDER, HOUSE*, 265 S. Exchange St., (11-25-69) PH0089753 g.

St. Paul. *RAMSEY COUNTY POOR FARM BARN*, 2020 White Bear Ave., (9-22-77)

St. Paul. *RAMSEY, JUSTUS, STONE HOUSE*, 252 W. 7th St., (5-6-75)

St. Paul. *RAU/STRONG HOUSE*, 2 George St., (6-18-75)

St. Paul. *SPANGENBERG, FREDERICK, HOUSE*, 375 Mt. Curve Blvd., (6-22-76)

St. Paul. *SPRANGENBERG, FREDERICK, HOUSE*, 375 Mt. Curve Blvd., (6-22-76)

St. Paul. *ST. JOSEPH'S ACADEMY*, 355 Marshall Ave., (6-5-75)

St. Paul. *ST. PAUL CATHEDRAL*, W side of Summit Ave., between Dayton and Shelby Aves., (6-28-74) PH0089761

St. Paul. *ST. PAUL PUBLIC/HILL REFERENCE LIBRARY*, 4th and Market Sts., (9-11-75)

St. Paul. *ST. PAUL UNION DEPOT*, 214 E. 4th St., (12-18-74) PH0089770

St. Paul. *UNIVERSITY HALL, HAMLINE UNIVERSITY*, 1536 Hewitt Ave., (9-22-77)

St. Paul. *WOODLAND PARK DISTRICT*, Roughly bounded by Marshall and Selby Aves., Arundel and Dale Sts., (5-12-78)

White Bear Lake. *NOYES, C. P., COTTAGE*, 303 Lake Ave., (12-12-76)

redwood county

Belview. *ODEON THEATER*, Off MN 273, (8-30-74) PH0089800

Redwood Falls vicinity. *LOWER SIOUX AGENCY*, 9 mi. E of Redwood Falls off CR N2, (9-22-70) PH0089796 g.

renville county

Morton vicinity. *BIRCH COULEE*, Birch Coulee State Park off U.S. 71, (6-4-73) PH0089818

rice county

Dundas. *ARCHIBALD, E. T., HOUSE*, Off MN 218, (6-17-76)

Dundas. *ARCHIBALD/DUNDAS MILL SITE*, Off MN 218, (10-8-76)

Faribault. *CHAPEL OF THE GOOD SHEPHERD*, At Shattuck School, (4-4-75) PH0090298

Faribault. *CHAPEL OF THE GOOD SHEPHERD*, At Shattuck School, (4-4-75)

Faribault. *CONGREGATIONAL CHURCH OF FARIBAULT*, 227 NW. 3rd St., (5-12-77)

Faribault. *FARIBAULT, ALEXANDER, HOUSE*, 12 NE. 1st Ave., (9-22-70) PH0089826

Faribault. **NOYES HALL**, Minnesota School for the Deaf campus, (5-12-75)
 Faribault. **OLD PHELPS LIBRARY**, At Shattuck School, (4-4-75)
 Faribault. **SEABURY DIVINITY SCHOOL (JOHNSTON HALL)**, On grounds of District No. 1 Hospital, (3-21-75)
 Faribault. **SHUMWAY HALL AND MORGAN REFECTORY**, At Shattuck School, (4-4-75)
 Nerstrand vicinity. **VEBLEN FARMSTEAD**, NE of Nerstrand off MN 246, (6-30-75)
 Northfield. **BAKER, LAURA, SCHOOL**, 211 Oak St., (3-29-78)
 Northfield. **GOODSELL OBSERVATORY**, Carleton College campus, (5-12-75)
 Northfield. **NUTTING HOUSE**, 217 Union St., (10-15-70) PH0089834
 Northfield. **OLD MAIN, ST. OLAF COLLEGE**, St. Olaf College campus, (6-3-76)
 Northfield. **ROLVAAG, O. E., HOUSE**, 311 Manitou St., (8-4-69) PH0089842 NHL
 Northfield. **SCIVER BLOCK BUILDING**, Bridge Sq. and Division St., (5-5-78)
 Northfield. **WILLIS HALL (NEW HALL)**, Carleton College campus, (6-13-75) PH0141631

rock county

Jasper. **JASPER STONE COMPANY AND QUARRY**, Off MN 23, (1-5-78)
 Luverne. **HINKLY, R. B., HOUSE**, 217 N. Freeman Ave., (6-10-75)
 Luverne. **ROCK COUNTY COURTHOUSE AND JAIL**, Cedar St. N. and Luverne St. E., (4-18-77)

san juan county

Fruitland vicinity. **SITE NO. OCA-CGP-605**, SE of Fruitland, (2-17-78)

scott county

Shakopee. **SHAKOPEE HISTORIC DISTRICT**, Memorial Park, (4-11-72) PH0089915

sherburne county

Elk River vicinity. **KELLEY, OLIVER H., HOMESTEAD**, 2 mi. SE of Elk River on U.S. 10, (10-15-66) PH0089923 NHL

st. louis county

Chisholm vicinity. **BRUCE MINE HEAD-FRAME**, S of Chisholm, (11-28-78)
 Duluth. **AERIAL LIFT BRIDGE**, Lake Ave., (5-22-73) PH0089851
 Duluth. **BERGETTA MOE BAKERY**, 716 E. Superior St., (6-3-76)
 Duluth. **DULUTH CENTRAL HIGH SCHOOL**, Lake Ave. and 2nd St., (11-9-72) PH0089869
 Duluth. **DULUTH PUBLIC LIBRARY**, 101 W. 2nd St., (5-5-78)
 Duluth. **DULUTH UNION DEPOT**, 5th Ave. W and Michigan St., (12-9-71) PH0131709
 Duluth. **ENDION PASSENGER DEPOT**, 1504 South St., (4-16-75) PH0100510
 Duluth. **FIRE DEPARTMENT NUMBER ONE**, NW corner of 1st Ave. E. and 3rd St., (5-12-75) PH0098523
 Duluth. **KITCHI GAMMI CLUB**, 831 E. Superior St., (4-16-75) PH0100528
 Duluth. **LIMNOLOGICAL RESEARCH STATION**, 6008 London Rd., (11-28-78)
 Duluth. **MINNESOTA POINT LIGHTHOUSE**, On Minnesota Point, (12-27-74) PH0089885 HABS
 Duluth. **MUNGER TERRACE**, 405 Mesabi Ave., (12-12-76)
 Duluth. **TRAPHAGEN, OLIVER G., HOUSE (REDSTONE)**, 1509-1511 E. Superior St., (4-4-75)

Ely. **PIONEER MINE BUILDINGS AND HEADFRAME**, At Shagawa Lake, (11-28-78)
 Hibbing vicinity. **HULL-RUST-MAHONING OPEN PIT IRON MINE**, 3rd Ave. E., (11-13-66) PH0089877 NHL
 Kabetogama vicinity. **KETTLE FALLS HISTORIC DISTRICT**, NE of Kabetogama, (7-17-78)
 Mesaba vicinity. **LONGYEAR, E. J., FIRST DIAMOND DRILL SITE**, E of Mesaba, (7-20-77)
 Mountain Iron vicinity. **MOUNTAIN IRON MINE**, N of Mountain Iron, (11-24-68) PH0089893 NHL
 Proctor. **NORTHLAND (RAILROAD CAR)**, Off U.S. 2, (7-31-78)
 Ray vicinity. **KETTLE FALLS HOTEL**, E of Ray at Nanakan Lake, (1-11-76)
 Tower vicinity. **SOUDAN IRON MINE**, Tower-Soudan State Park, (11-13-66) PH0089907 NHL
 Virginia. **LINCOLN SCHOOL BUILDING**, 3rd Ave., (11-28-78)

stearns county

Fairhaven. **FAIRHAVEN FLOUR MILL**, Reference—see Wright County
 Sauk Centre. **LEWIS, SINCLAIR, BOYHOOD HOME**, 812 Sinclair Lewis Ave., (5-23-68) PH0132195 NHL
 St. Cloud. **FOLEY-BROWER-BOHMER HOUSE**, 385 3rd Ave. S., (5-5-78)
 St. Cloud. **MAJERUS, MICHAEL, HOUSE**, 404 9th Ave. S., (5-5-78)
 St. Cloud. **ST. CLOUD POST OFFICE/CITY HALL**, 314 St. Germain St., (6-7-76)

steele county

Medford vicinity. **PIPER, DANIEL S., HOUSE**, S of Medford off MN 3, (2-24-75)
 Owatonna. **ABBOTT, EZRA, HOUSE**, 345 E. Broadway, (6-10-75)
 Owatonna. **ADMINISTRATION BUILDING-MINNESOTA STATE PUBLIC SCHOOL FOR DEPENDENT AND NEGLECTED CHILDREN**, West Hills, (5-12-75) g.
 Owatonna. **ADMINISTRATION BUILDING-MINNESOTA STATE PUBLIC SCHOOL FOR DEPENDENT AND NEGLECTED CHILDREN**, West Hills, (5-12-75) PH0132071
 Owatonna. **NATIONAL FARMERS BANK**, N. Cedar St. and E. Broadway, (8-26-71) PH0089940 NHL
 Owatonna. **OWATONNA FREE PUBLIC LIBRARY**, 105 N. Elm St., (6-7-76)
 Owatonna. **STEELE COUNTY COURTHOUSE**, 111 E. Main St., (6-3-76)
 Owatonna. **STEELE COUNTY COURTHOUSE**, 139 E. Main St., (11-14-78)

swift county

Appleton. **APPLETON CITY HALL**, 23 S. Miles St., (6-17-77)
 Benson. **SWIFT COUNTY COURTHOUSE**, Idaho Ave. and 14th St., (9-19-77)

wabasha county

Lake City vicinity. **RAHILLY, PATRICK HENRY, HOUSE**, 3 mi. W of Lake City on SR 15, (2-13-75)
 Wabasha. **HURD HOUSE**, 333 W. Main St., (9-18-78)
 Weaver. **WEAVER MERCANTILE BUILDING**, U.S. 61 and MN 74, (9-21-78)

wadana county

Menahga vicinity. **BLUEBERRY LAKE VILLAGE SITE**, NE of Menahga, (10-2-73) PH0056227
 Staples vicinity. **OLD WADENA SITE**, N of Staples, (10-9-73) PH0056235
 Wadena vicinity. **REAUME'S TRADING POST**, (12-24-74) PH0056243

washington county

Cottage Grove. **GREY CLOUD LIME KILN**, 10398 Grey Cloud Island Trail, (12-18-78)
 Cottage Grove vicinity. **SCHILLING ARCHEOLOGICAL DISTRICT**, S of Cottage Grove, (12-22-78)
 Cottage Grove vicinity. **SEVERANCE, COR-DENIO, HOUSE**, NE of Cottage Grove, (6-3-76)
 Lakeland. **GROUT HOUSE**, Minnesota St. between Green and Prairie Sts., (9-10-71) PH0056251
 Lakeland. **OLIVER, CAPT. JOHN, HOUSE**, 1544 Rivercrest Rd., (12-16-77)
 Marine on St. Croix. **MARINE MILL SITE**, Mill Reservation, Block 47, (1-26-70) PH0056278
 Marine on St. Croix. **MARINE ON ST. CROIX HISTORIC DISTRICT**, Roughly bounded by the St. Croix River, RR. tracks, and Kennedy and Spruce Sts., (6-28-74) PH0056286 g.
 Scandia. **HAY LAKE SCHOOL**, On WI 3, (7-1-70) PH0056260
 Scandia vicinity. **ERICKSON, JOHANNES, LOG HOUSE**, S of Scandia on SR 3, (6-17-76)
 Stillwater. **CHICAGO, MILWAUKEE AND ST. PAUL FREIGHT HOUSE AND DEPOT**, 233-335 Water St., (7-13-77)
 Stillwater. **OLD WARDEN'S HOUSE**, 602 N. Main St., (12-17-74) PH0056294
 Stillwater. **WASHINGTON COUNTY COURTHOUSE**, W. Pine St. at S. 3rd St., (8-26-71) PH0056324 g.
 Stillwater vicinity. **ST. CROIX BOOM SITE**, 3 mi. N of Stillwater on St. Croix River, (11-13-66) PH0056308 NHL
 Stillwater vicinity. **STONE BRIDGE**, NW of Stillwater over Brown's Creek, (2-24-75) HABS
 Woodbury vicinity. **SPANGENBERG, CHARLES, FARMSTEAD**, SE of Woodbury at 9431 Dale Rd., (12-5-78)

winona county

Elba vicinity. **MARNACH, NICHOLAS, HOUSE**, N of Elba, (1-30-78)
 Homer. **BUNNELL HOUSE**, U.S. 14, (4-23-73) PH0056332
 Stockton. **STOCKTON ROLLER MILL**, Off U.S. 14, (5-12-75)
 Winona. **ANGER'S BLOCK**, 116-120 Walnut St., (1-31-78)
 Winona. **CHOATE BUILDING**, 51 E. 3rd St., (6-3-76)
 Winona. **GRAIN AND LUMBER EXCHANGE BUILDING**, 51 E. 4th St., (12-2-77)
 Winona. **HUFF-LAMBERTON HOUSE**, 207 Huff St., (12-12-76)
 Winona. **KIRCH/LATCH BUILDING**, 114-122 E. 2nd St., (5-21-75)
 Winona. **MERCHANTS NATIONAL BANK**, 102 E. 3rd St., (10-16-74) PH0056341
 Winona. **JAMES P. PEARSON (steamboat)**, Levee Park, foot of Main St., (6-11-75)
 Winona. **SUGAR LOAF BREWERY**, Jct. U.S. 14/61 and MN 43, (3-31-78)
 Winona. **WINONA COUNTY COURTHOUSE**, Washington St. between 3rd and 4th Sts., (12-2-70) PH0056367 g.

Winona. WINONA FREE PUBLIC LIBRARY, 151 W. 5th St., (7-29-77)
 Winona. WINONA SAVINGS BANK BUILDING, 204 Main St., (9-15-77)
 Winona vicinity. PICKWICK MILL, SE of Winona in Pickwick, off U.S. 14, (9-22-70) PH0056359

wright county

Annandale. ANNANDALE HOTEL, 60 Elm St. W., (8-24-78)
 Cokato. AKERLUND, AUGUST, PHOTOGRAPHIC STUDIO, 390 Broadway Ave., (4-11-77)
 Cokato vicinity. COKATO TEMPERANCE HALL, 3 mi. N of Cokato at jct. of SR 3 and SR 100, (12-12-76)
 Fairhaven. FAIRHAVEN FLOUR MILL, Off MN 55 on Clearwater River, (4-14-78) (also in Stearns County)
 Monticello. MEALEY, TOBIAS G., HOUSE, Territorial Rd., (12-12-76)

yellow medicine county

Canby. LUND, JOHN G., HOUSE, 101 W. 4th St., (10-2-78)
 Granite Falls. VOLSTEAD, ANDREW JOHN, HOUSE, 163 9th Ave., (12-30-74) PH0056383 NHL; G.
 Granite Falls vicinity. UPPER SIOUX AGENCY, (10-15-70) PH0056375

MISSISSIPPI

adams county

Natchez. ARLINGTON, Main St., (12-12-73) NHL; HABS.
 Natchez. AUBURN, Duncan Park, (5-30-74) NHL; HABS.
 Natchez. BAYNTON, JOHN, HOUSE, 821 Main St., (10-16-74)
 Natchez. COMMERCIAL BANK AND BANKER'S HOUSE, 206 Main St. and 107 Canal St., (10-16-74) NHL.
 Natchez. D'EVEREUX, D'Evereux Dr., (1-13-72) HABS.
 Natchez. DUBS, DR. CHARLES H., TOWNHOUSE, 311 N. Pearl St., (5-5-78)
 Natchez. DUNLEITH, 84 Homochitto St., (9-14-72) NHL; HABS.
 Natchez. ELM, THE, 215 S. Pine St., (11-7-76)
 Natchez. ELMS COURT, 42 John R. Junkin Dr., (12-2-77) HABS.
 Natchez. FIRST PRESBYTERIAN CHURCH OF NATCHEZ, 117 S. Pearl St., (12-22-78)
 Natchez. GLENBURNIE, 551 John R. Junkin Dr., (12-19-78)
 Natchez. HENDERSON-BRITTON HOUSE, 215 S. Pearl St., (6-9-78)
 Natchez. HOPE FARM, 147 Homochitto St., (8-22-75) HABS.
 Natchez. HOUSE ON ELLICOTT'S HILL, N. Canal and Jefferson Sts., (5-30-74) NHL; HABS.
 Natchez. JOHNSON, WILLIAM, HOUSE, 210 State St., (6-16-76)
 Natchez. KING'S TAVERN, 611 Jefferson St., (5-6-71) HABS.
 Natchez. LINDEN, 1 Linden Pl., (9-1-78)
 Natchez. MELROSE, Melrose Ave., (10-16-74) NHL; HABS.
 Natchez. MONMOUTH, E. Franklin St. and Melrose Ave., (4-26-73) HABS; G.
 Natchez. MONTEIGNE, Liberty Rd., (12-11-74)
 Natchez. MYRTLE BANK, 408 N. Pearl St., (12-22-78)
 Natchez. NATCHEZ BLUFFS AND UNDER-THE-HILL HISTORIC DISTRICT, Bounded by S. Canal St., Broadway, and Mississippi River, (4-11-72)

Natchez. OAKLAND, 9 Oakhurst Dr., (10-21-76)
 Natchez. RICHMOND, S. Canal St., (11-16-78)
 Natchez. ROSALIE, 100 Orleans St., (8-16-77) HABS.
 Natchez. ROUTHAND, 92 Winchester Rd., (8-22-77)
 Natchez. SMITH-BUNTURA-EVANS HOUSE, 107 Broadway St., (3-29-78) HABS.
 Natchez. STANTON HALL, High St. between Pearl and Commerce Sts., (10-16-74) NHL; HABS.
 Natchez. U.S. MARINE HOSPITAL, 801 Maple St., (11-29-78)
 Natchez vicinity. BEDFORD PLANTATION, NE of Natchez off U.S. 61, (11-16-78)
 Natchez vicinity. BRIARS, SW of Natchez, (8-24-77) HABS.
 Natchez vicinity. ELIZABETH FEMALE ACADEMY SITE, E of Natchez on U.S. 84/98, (5-6-77)
 Natchez vicinity. FAIR OAKS, S of Natchez on U.S. 61, (11-13-76)
 Natchez vicinity. GLOUCESTER, S of Natchez on Lower Woodville Rd., (11-7-76) HABS.
 Natchez vicinity. GRAND VILLAGE OF THE NATCHEZ INDIANS (FATHERLAND PLANTATION SITE), 3 mi. SE of Natchez, (10-15-66) NHL; G.
 Natchez vicinity. LANSLOWNE, N of Natchez on Pine Ridge Rd., (7-24-78)
 Natchez vicinity. LONGWOOD (NUTT'S FOLLY), 1.5 mi. SE of Natchez, (12-16-69) PH0029769 NHL; HABS.
 Natchez vicinity. MISTLETOE, NE of Natchez on MS 554, (10-10-73)
 Washington. O, Assembly and Main Sts., (4-19-78)
 Washington. JEFFERSON COLLEGE, North St., (8-25-70) HABS.
 Washington vicinity. FORT DEARBORN SITE, N of Washington off U.S. 61, (9-17-74)

alcorn county

Corinth. BATTERY WILLIAMS, Fulton Dr. at Southern Railroad, (4-11-77)
 Corinth. BATTLE OF CORINTH, CONFEDERATE ASSAULT POSITION, Shiloh Rd., (4-30-76)
 Corinth. FORT ROBINETTE, Fort Robinette St., (4-11-72)
 Corinth. VERANDA HOUSE, 711 Jackson St., (8-22-75)
 Corinth vicinity. FEDERAL SIEGE TRENCH, N of Corinth off U.S. 45, (11-13-76)
 Rienzi. JACINTO COURTHOUSE, Rte. 1, (11-25-69)
 Rienzi vicinity. MOORES CREEK SITE, E of Rienzi, (7-7-75)

amite county

Centreville vicinity. BETHANY INSTITUTE, E of Centreville on MS 48, (8-3-78)
 Liberty. AMITE COUNTY COURTHOUSE, Main St., (4-9-74)
 Liberty vicinity. BATCHELOR, THOMAS, HOUSE, 5 mi. E of Liberty of Olio Rd., (3-27-75)
 Rosetta vicinity. STURDIVANT FISHWEIR, E of Rosetta, (4-14-78)

attala county

Kosciusko. BROWN, DAVID L., HOUSE, 200 E. Washington St., (12-2-77)
 Kosciusko vicinity. OLD NATCHEZ TRACE (212-3K 213-3K), NE of Kosciusko, (11-7-76)

benton county

Michigan City. DAVIS' MILLS BATTLE SITE, Off MS 7, (10-2-73)

bolivar county

Alligator vicinity. ALLIGATOR MOUNDS, W of Alligator, (7-24-74)
 Benoit vicinity. HOLLYWOOD, S of Benoit on MS 448, (4-1-75) HABS; G.
 Duncan vicinity. DONELSON HOUSE, 2.5 mi. SW of Duncan, (8-13-76)
 Mount Bayou. MONTGOMERY, I. T., HOUSE, W. Main St., (5-11-76) NHL.

carroll county

Avalon vicinity. TEOC CREEK SITE, (5-6-71)
 Carrollton. CARROLLTON HISTORIC DISTRICT, MS 35, (11-27-78)
 Carrollton. GEORGE, JAMES Z., LAW OFFICE, Washington St. between Lexington and Green Sts., (1-13-72)
 Carrollton. MERRILL'S STORE, Jackson and Lexington Sts., (1-13-72)
 Carrollton vicinity. MALMAISON SITE, NE of Carrollton, (8-25-70) HABS.
 Greenwood vicinity. ROWLAND SITE, S of Greenwood, (6-23-78)
 North Carrollton vicinity. COTESWORTH, N of North Carrollton on Old Grenada Rd., (6-9-78) HABS.

chickasaw county

Houston. HOUSTON CARNEGIE LIBRARY, Madison and Huddleston Sts., (12-22-78)
 Old Houlika vicinity. OWL CREEK SITE, E of Old Houlika, (8-1-75)

choctaw county

Mathiston vicinity. OLD NATCHEZ TRACE (230-3H), S of Mathiston, (11-7-76)

claiborne county

Alcorn. OAKLAND CHAPEL, Alcorn State University campus, (12-27-74) NHL; HABS.
 Alcorn vicinity. BETHEL PRESBYTERIAN CHURCH, N of Alcorn on MS 552, (11-28-78)
 Alcorn vicinity. CATLEDGE ARCHEOLOGICAL SITE, NW of Alcorn, (7-15-74)
 Bruinsburg vicinity. SMITHFIELD SITE, S of Bruinsburg, (6-9-78)
 Port Gibson. VAN DORN HOUSE, Van Dorn Dr., (6-21-71) G.
 Port Gibson vicinity. BAYOU PIERRE SITE, W of Port Gibson, (6-23-78)
 Port Gibson vicinity. BUENA VISTA COTTON GIN, NE of Port Gibson, (12-27-74) PH0085570
 Port Gibson vicinity. GRAND GULF MILITARY STATE PARK, 6 mi. W of Port Gibson, (4-11-72)
 Port Gibson vicinity. OLD NATCHEZ TRACE (132-3T), NE of Port Gibson, (11-7-76)
 Port Gibson vicinity. PORT GIBSON BATTLEFIELD, 4 mi. W of Port Gibson, (11-3-72)
 Port Gibson vicinity. WINDSOR RUINS, 12 mi. SW of Port Gibson on MS 552, (11-23-71) HABS; G.
 Russum vicinity. CENTERS CREEK MOUND, N of Russum, (8-14-73)
 Willows vicinity. NELSON, JOHN, SITE, SW of Willows, (6-13-74)

clay county

West Point vicinity. COLBERT AND BARTON TOWNSITES, 15 mi. E of West Point off MS 50, (6-20-77)
 West Point vicinity. WAVERLEY, 10 mi. E of West Point, (9-20-73) NHL; HABS.

coahoma county

Clarksdale vicinity. *DAVIS, RUFUS, SITE*, W of Clarksdale, (6-15-78)
 Clarksdale vicinity. *OLIVER SITE*, (12-30-74)
 Coahoma vicinity. *PARCHMAN PLACE SITE*, SW of Coahoma, (5-17-73)
 Farrel vicinity. *HUMBER SITE*, 2.5 mi. W of Farrel, (5-12-75)
 Lula vicinity. *WILSFORD (WILFORD) SITE*, (12-30-74)
 Moon Lake vicinity. *YAZOO PASS LEVEE*, Near Moon Lake on MS 1, (6-19-73)

copiah county

Wesson. *WESSON HOTEL (RICHARDSON HOUSE)*, Railroad Ave. and Spring St., (10-10-72)

desoto county

Hernando. *LABAUVE, FELIX, HOUSE*, 235 Magnolia Dr., (3-29-78)

forrest county

Hattiesburg. *U.S. DISTRICT COURTHOUSE*, S corner of Pine and Forrest Sts., (9-18-73)

grenada county

Grenada. *GRENADA BANK*, 223 1st St., (11-28-78)
 Grenada vicinity. *CONFEDERATE EARTHWORKS*, W of Grenada off MS 8, (7-2-73)
 Grenada vicinity. *EVERGREEN PLANTATION*, 4 mi. N of Grenada on Hardy Rd., (10-18-77) G.

hancock county

Pearlington vicinity. *JACKSON LANDING SITE*, 3 mi. SE of Pearlington, (7-27-73)

harrison county

Biloxi. *BEAUVOIR*, 200 W. Beach Blvd., (9-3-71) NHL; HABS.
 Biloxi. *BILOXI GARDEN CENTER (OLD BRICK HOUSE)*, 410 E. Bayview Ave., (1-18-73)
 Biloxi. *BILOXI LIGHTHOUSE*, On U.S. 90 at Porter Ave., (10-3-73) PH0027855
 Biloxi. *GILLIS HOUSE*, 513 E. Beach Blvd., (7-7-78) HABS.
 Biloxi. *MAGNOLIA HOTEL*, 137 Magnolia St., (3-14-73)
 Biloxi. *MARGARET EMILIE*, 1036 Fred Haise Blvd., (4-13-73)
 Biloxi. *TOLEDANO-PHILBRICK-TULLIS HOUSE*, 947 E. Beach Blvd., (11-5-76) HABS.
 Biloxi. *U.S. POST OFFICE, COURTHOUSE, AND CUSTOMHOUSE*, 216 Lameuse St., (1-30-78)
 Gulfport. *MILNER HOUSE (GRASS LAWN)*, 720 E. Beach Blvd., (7-31-72) G.
 Gulfport vicinity. *FORT MASSACHUSETTS*, S of Gulfport on Ship Island, in Gulf Islands National Seashore, (6-21-71)

hinds county

Bolton vicinity. *CHAMPION HILL BATTLEFIELD*, 4 mi. SW of Bolton, (10-7-71) NHL.
 Bovina vicinity. *FLOYD MOUND*, (11-25-69)
 Clinton. *CEDARS, THE*, 405 E. College St., (1-4-77)
 Edwards vicinity. *DUPREE MOUND AND VILLAGE ARCHEOLOGICAL SITE*, (11-25-69)
 Jackson. *AYER HALL*, 1400 Lynch St. on Jackson State University campus, (7-14-77)
 Jackson. *BAILEY HILL CIVIL WAR EARTHWORKS*, Off U.S. 51/55, (5-6-75)
 Jackson. *CAPITOL GREEN*, Bounded on the N by Amite St., on the S by Pearl St., on the

W by State St., and on the E by the Gulf, Mobile & Ohio RR., (11-25-69)
 Jackson. *CENTRAL FIRE STATION*, S. President St., (10-30-75)
 Jackson. *CITY HALL*, 203 S. President St., (11-25-69) HABS.
 Jackson. *EDWARDS HOTEL*, Capitol and Mill Sts., (11-7-76)
 Jackson. *MANSHIP HOUSE*, 412 E. Fortification St., (10-18-72) HABS; G.
 Jackson. *MILLSAPS-BUIE HOUSE*, 628 N. State St., (6-19-73)
 Jackson. *MISSISSIPPI GOVERNOR'S MANSION*, 316 E. Capitol St., (11-25-69) HABS.
 Jackson. *MISSISSIPPI STATE CAPITOL*, Fronting Mississippi St., between N. President and N. West Sts., (11-25-69)
 Jackson. *OAKS, THE (BOYD HOUSE)*, 823 N. Jefferson St., (5-25-73) HABS.
 Jackson. *OLD STATE CAPITOL*, 100 N. State St., (11-25-69)
 Jackson. *ROBERTSON, SMITH, ELEMENTARY SCHOOL*, 528 Bloom St., (12-13-78)
 Jackson. *SMITH PARK ARCHITECTURAL DISTRICT*, Irregular pattern along N. West and N. Congress Sts. between Capitol St. and State Capitol, (4-23-76)
 Jackson. *SPENGLER'S CORNER*, 101 N. State St., (10-20-77)
 Jackson. *WATKINS, WILL, HOUSE*, 1423 N. State St., (9-13-78)
 Pochontas. *POCAHONTAS MOUND B*, (4-11-72)
 Pochontas vicinity. *SUB ROSA*, S of Pochontas on U.S. 49, (4-28-75)
 Raymond vicinity. *PEYTON HOUSE (WAVERLY)*, N of Raymond on Clinton Rd., (10-3-73) HABS.
 Raymond vicinity. *RAYMOND BATTLEFIELD*, 2.5 mi. SW of Raymond on MS 18, (1-13-72)
 Smith's Station vicinity. *BIG BLACK RIVER BATTLEFIELD*, On both banks of the Big Black River between Smith's Station and Bovina, (11-23-71)
 Terry vicinity. *BERRY MOUND AND VILLAGE ARCHEOLOGICAL SITE*, (11-25-69)

holmes county

Richland. *EUREKA MASONIC COLLEGE (ROB MORRIS LITTLE RED SCHOOLHOUSE)*, On MS 17, (11-10-70)

humphreys county

Belzoni vicinity. *JAKETOWN SITE*, About 3 mi. N of Belzoni, (6-19-73)

itawamba county

Kirkville vicinity. *PHARR MOUNDS*, 4 mi. (6.4 km) E of Kirkville, (2-23-78) (also in Prentiss County)

jackson county

Kansas City. *BUNKER BUILDING*, 820 Baltimore Ave., (9-5-75)
 Pascagoula. *LOUISVILLE AND NASHVILLE RAILROAD DEPOT*, Railroad Ave., (8-27-74)
 Pascagoula. *OLD SPANISH FORT (OLD FRENCH FORT)*, 200 Fort St., (9-3-71) HABS.
 Pascagoula. *PASCAGOULA CENTRAL FIRE STATION NO. 1*, 623 Delmas Ave., (12-8-75)
 Pascagoula. *U.S.S. CAIRO*, Ingalls Shipyard, (9-3-71) PH0028096

jefferson county

Alcorn vicinity. *RODNEY PRESBYTERIAN CHURCH*, W of Alcorn in village of Rodney, (2-6-73) HABS.

Alcorn vicinity. *SACRED HEART ROMAN CATHOLIC CHURCH*, W of Alcorn in village of Rodney, (3-20-73) HABS.
 Church Hill. *CHRIST CHURCH*, MS 553, (5-6-77) HABS.
 Church Hill vicinity. *WOODLAND PLANTATION*, S of Church Hill on MS 553, (11-27-78)
 Fayette vicinity. *SPRINGFIELD PLANTATION*, 8 mi. W of Fayette off MS 553, (11-23-71) HABS.
 Lorman vicinity. *ROSSWOOD (HAMER HOUSE)*, E of Lorman on MS 552, (12-8-78)
 Rodney vicinity. *LAUREL HILL PLANTATION HOUSE*, 2 mi. SE of Rodney, (1-29-73)

lafayette county

Oxford. *AMMADELLE*, 637 N. Lamar St., (5-30-74) NHL; HABS.
 Oxford. *BARNARD OBSERVATORY*, University of Mississippi campus, (12-8-78)
 Oxford. *FAULKNER, WILLIAM, HOUSE (ROWAN OAK)*, Old Taylor Rd., (5-23-68) NHL.
 Oxford. *LAFAYETTE COUNTY COURTHOUSE*, Courthouse Sq., (9-23-77)
 Oxford. *LAMAR, LUCIUS QUINTUS CININNATUS, HOUSE*, 616 N. 14th St., (5-15-75)
 Oxford. *ST. PETER'S EPISCOPAL CHURCH*, 113 S. 9th St., (7-24-75) HABS.

lauderdale county

Lizelia vicinity. *COOSHA*, SE of Lizelia, (11-21-78)
 Meridian. *GRAND OPERA HOUSE*, 2208 5th St., (12-27-72)
 Meridian. *MERREHOPE*, 905 31st Ave., (12-9-71)

lawrence county

Monticello. *LONGINO HOUSE*, Caswell St., (8-21-72)
 Monticello vicinity. *MILL CREEK SITE*, S of Monticello, (6-9-78)

leake county

Kosciusko vicinity. *ROBINSON ROAD (190-191-3M)*, SW of Kosciusko, (11-7-76)

lee county

Baldwyn vicinity. *BRICES CROSS ROADS NATIONAL BATTLEFIELD SITE*, 6 mi. W of Baldwyn on MS 370, (10-15-66)
 Tupelo. *PEOPLES BANK AND TRUST COMPANY*, 211 Main St., (8-24-78)
 Tupelo. *TUPELO NATIONAL BATTLEFIELD*, On MS 6 about 1 mi. W of its jct. with U.S. 45, (10-15-66)
 Tupelo vicinity. *MULT-THOMASON SITE*, N of Tupelo, (8-31-78)

leflore county

Greenwood vicinity. *BLACK SITE*, S of Greenwood, (11-21-78)
 Greenwood vicinity. *FORT PEMBERTON SITE*, W of Greenwood off US 49E, (6-19-73)
 Greenwood vicinity. *STAR OF THE WEST (C.S.S. ST. PHILIP)*, W of Greenwood on Tallahatchie River, (5-21-75)
 Money vicinity. *LANE'S CHAPEL SITE*, NW of Money on the Tallahatchie River, (5-4-76)
 Wakeland vicinity. *SWEETHOME MOUND*, W of Wakeland, (6-9-78)
 Whaley vicinity. *NEILL ARCHEOLOGICAL SITE*, W of Whaley, (4-26-76)
 Whaley vicinity. *WHALEY ARCHEOLOGICAL SITE*, NW of Whaley, (3-15-76)

lowndes county

- Columbus. **BROWNRIGG-HARRIS-KEN-NEBREW HOUSE**, 515 9th St. N., (5-22-78) HABS.
- Columbus. **GATCHELL, KENNETH, HOUSE**, 1411 College St., (3-21-78)
- Columbus. **HARRIS-BANKS HOUSE**, 122 7th Ave. S., (11-16-78) HABS.
- Columbus. **HICKORY STICKS (WEIR-HADEN HOUSE)**, 1206 N. 7th St., (4-29-77)
- Columbus. **LEE, S. D., HOUSE (BLEWETT-HARRISON-LEE HOUSE)**, 314 N. 7th St., (5-6-71) HABS.
- Columbus. **MCLARAN, CHARLES, HOUSE (RIVERVIEW)**, 514 2nd St., S., (12-12-76) HABS.
- Columbus. **SNOWDOWN**, 906 3rd Ave. N., (10-19-78) HABS.
- Columbus. **WEAVER PLACE (ERROLTON)**, 216 3rd Ave. S., (11-16-78) HABS.
- Columbus vicinity. **BUTLER MOUND AND VILLAGE SITE**, S of Columbus, (12-8-78)
- Columbus vicinity. **JAMES CREEK NO. 1 SITE**, S of Columbus, (5-23-78)
- Columbus vicinity. **MACKAY MOUND**, SE of Columbus, (8-25-78)

madison county

- Canton vicinity. **DOAK'S STAND TREATY SITE**, NE of Canton, (1-30-78)
- Mannsdale. **CHAPEL OF THE CROSS**, 6 mi. NW of jct. of MS 463 and I 55, (6-13-72) HABS.
- Ridgeland vicinity. **OLD NATCHEZ TRACE (170-30)**, E of Ridgeland, (11-7-76)

marion county

- Sandy Hook vicinity. **FORD HOUSE**, S of Sandy Hook on Old Columbia-Covington Rd., (6-21-71) HABS.

marshall county

- Abbeville vicinity. **CIVIL WAR EARTHWORKS AT TALLAHATCHIE CROSSING**, Off MS 7, (8-14-73)
- Holly Springs vicinity. **CONFEDERATE ARMORY SITE (JONES-MCELWAIN COMPANY IRON FOUNDRY)**, N of Holly Springs, (4-11-72)

monroe county

- Aberdeen. **DAVIS, REUBEN, HOUSE**, 803 W. Commerce St., (11-16-78)
- Aberdeen. **MONROE COUNTY COURTHOUSE**, Courthouse Sq., (12-22-78)
- Aberdeen. **U.S. COURTHOUSE AND POST OFFICE**, 201 W. Commerce St., (9-29-76)
- Amory vicinity. **COTTON GIN PORT SITE**, 3 mi. W of Amory off U.S. 278, (11-18-72)
- Amory vicinity. **HESTER-STANDIFER CREEK SITE**, 2 mi. N of Amory, (6-5-75)
- Amory vicinity. **INZER SITE**, 3 mi. W of Amory, off U.S. 278, (7-5-73)
- Amory vicinity. **LAWSON SITE**, N of Amory, (7-7-75)
- Amory vicinity. **MOUND CEMETERY SITE**, W of Amory, (10-14-75)
- Athens. **MONROE COUNTY JAIL**, Off MS 8, (7-14-78)

neshoba county

- Philadelphia vicinity. **NANIH WAIYA CAVE MOUND**, (5-7-73)

newton county

- Enterprise vicinity. **LAVELLE SITE**, NW of Enterprise, (6-9-78)

noxubee county

- Macon vicinity. **DANCING RABBIT CREEK TREATY SITE**, 13 mi. SW of Macon, (4-3-73)

oktibebeha county

- Starkville. **STONE, JOHN M., COTTON MILL**, Gillespie St., (4-29-75)
- Starkville vicinity. **LYON'S BLUFF SITE**, N of Starkville, (4-22-76)
- Starkville vicinity. **MONTGOMERY HALL**, Mississippi State University campus, (3-26-75)
- Starkville vicinity. **TEXTILE BUILDING**, S of Starkville on Mississippi State University campus, (5-12-75)

panola county

- Como vicinity. **FREDONIA CHURCH**, 6 mi. (9.6 km) E of Como on Old Union Rd., (3-30-78)
- Sledge vicinity. **HOLLY GROVE SITE**, E of Sledge, (10-21-76)

pontotoc county

- Pontotoc vicinity. **TREATY OF PONTOTOC SITE**, 7 mi. SE of Pontotoc, (7-27-73)

prentiss county

- PHARR MOUNDS**, Reference—see Itawamba County

quitman county

- Lambert vicinity. **NORMAN SITE**, SW of Lambert near Cassidy Bayou, (5-2-75)

rankin county

- Brandon. **STEVENS-BUCHANAN HOUSE**, 505 College St., (5-5-78)
- Brandon vicinity. **HEBRON ACADEMY**, S of Brandon on MS 18, (5-5-78)

sharkey county

- Rolling Fork vicinity. **ROLLING FORK MOUNDS**, (10-18-74)

tallahatchie county

- Crowder vicinity. **SPIVEY SITE**, S of Crowder, (12-6-78)
- Philipp vicinity. **JACKS SITE**, SE of Philipp, (3-24-78)

tishomingo county

- Iuka. **OLD TISHOMINGO COUNTY COURTHOUSE**, NE corner of Quitman and Liberty Sts., (4-11-73)

tunica county

- Evansville vicinity. **BEAVERDAM SITE**, S of Evansville, (8-31-78)
- Tunica vicinity. **HOLLYWOOD SITE (BOWDRE MOUNDS; DE BE VOISE MOUNDS)**, About 5 mi. SW of Robinsonville, (5-19-72)

union county

- Ingomar vicinity. **INGOMAR MOUND**, S. of Ingomar, (6-9-78)

warren county

- BIG BLACK RIVER BATTLEFIELD**, Reference—see Hinds County (1-2-74)
- Redwood. **SNYDER'S BLUFF (FORT ST. PETER; FORT SNYDER)**, MS 3, (2-6-73)
- Vicksburg. **BALFOUR HOUSE**, 1002 Crawford St., (10-26-71) HABS.
- Vicksburg. **BIEDENHARN CANDY COMPANY BUILDING**, 1107-1109 Washington St., (12-2-77)
- Vicksburg. **BONHAM, ISAAC, HOUSE**, 601 Klein St., (5-26-77)
- Vicksburg. **CEDAR GROVE**, 2200 Oak St., (7-19-76)

- Vicksburg. **CHURCH OF THE HOLY TRINITY**, South and Monroe Sts., (5-22-78)
- Vicksburg. **FLOWERREE, COL. CHARLES C., HOUSE**, 2309 Pearl St., (5-29-75) HABS.
- Vicksburg. **MCNUTT HOUSE**, NW corner of Monroe and E. 1st Sts., (5-29-75)
- Vicksburg. **OLD COURTHOUSE, WARREN COUNTY**, Court Sq., (5-23-68) NHL; HABS.
- Vicksburg. **PEMBERTON'S HEADQUARTERS (WILLIS-COWAN HOUSE)**, 1018 Crawford St., (7-23-70) NHL.
- Vicksburg. **PLANTERS HALL**, 822 Main St., (6-21-71) HABS.
- Vicksburg. **SPRAGUE**, Vicksburg Harbor, (4-15-77)
- Vicksburg. **ST. FRANCIS XAVIER CONVENT**, 1021 Crawford St., (4-18-77)
- Vicksburg. **VICKSBURG SIEGE CAVE**, Near Vicksburg City Cemetery, (3-14-73)
- Vicksburg and vicinity. **VICKSBURG NATIONAL MILITARY PARK**, (10-15-66)
- Vicksburg vicinity. **CHICKASAW BAYOU BATTLEFIELD**, N of Vicksburg on U.S. 61, (4-24-73)
- Youngton vicinity. **FEDERAL FORTIFICATIONS ALONG BEAR CREEK**, SW of Youngton, (8-30-74)

washington county

- Erwin. **WARD, JUNIUS R., HOUSE**, Old Hwy. 1, (4-28-75)
- Foote vicinity. **MOUNT HOLLY**, NW of Foote off MS 1, (8-14-73) HABS.
- Greenville. **FIRST NATIONAL BANK OF GREENVILLE**, Main and Walnut Sts., (1-30-78)
- Greenville. **WETHERBEE HOUSE**, 509 Washington Ave., (10-28-77)
- Greenville vicinity. **WINTERVILLE SITE**, N of Greenville, (8-17-73)
- Wayside. **BELMONT**, Jct. of MS 1 and 438, (4-11-72) HABS.

wilkinson county

- Fort Adams vicinity. **FORT ADAMS SITE**, S of Fort Adams, (1-11-74)
- Fort Adams vicinity. **SMITH CREEK SITE**, N of Fort Adams, (6-13-78)
- Woodville. **BRANCH BANKING HOUSE**, Bank St., (3-30-78)
- Woodville. **OFFICE AND BANKING HOUSE OF WEST FELICIANA RAILROAD COMPANY**, Depot St., (10-28-77)
- Woodville vicinity. **ROSEMONT (POPLAR GROVE)**, E of Woodville on MS 24, (12-30-74)

winston county

- Fearns Springs vicinity. **NANIH WAIYA MOUND AND VILLAGE**, (3-28-73)
- Louisville vicinity. **OLD ROBINSON ROAD**, 16.6 mi. NE of Louisville in Noxubee National Wildlife Refuge, (4-3-75)

yazoo county

- Holly Bluff. **HOLLY BLUFF SITE**, About 2 mi. from Holly Bluff, (10-15-66) NHL.
- Vaughan vicinity. **CASEY JONES WRECK SITE**, 1 mi. N of Vaughan, (4-3-73)
- Yazoo City. **RICKS MEMORIAL LIBRARY**, 310 N. Main St., (9-18-75)

MISSOURI

adair county

- Adair. **ST. MARY'S CHURCH**, On MO 11, (12-16-74) PH0067377 g.
- Kirksville. **ADAIR COUNTY COURTHOUSE**, Washington St., (8-11-78)
- Kirksville. **HARRIS, CAPT. THOMAS C., HOUSE**, 1308 N. Franklin St., (10-15-73) PH0067369 g.

Kirksville vicinity. **THOUSAND HILLS STATE PARK PETROGLYPHS ARCHEOLOGICAL SITE**, 2.5 mi. W of Kirksville, (1-23-70) PH0067385

atchison county

Tarkio. **MULE BARN THEATRE (DAVID RANKIN MULE BARN)**, 10th and Park Sts., (10-15-70) PH0067407
Watson vicinity. **GIBBS SITE**, (2-23-72) PH0067393

audrain county

Mexico. **ROSS HOUSE**, 501 S. Muldrow St., (7-26-78)

barry county

Cassville vicinity. **NATURAL BRIDGE ARCHEOLOGICAL SITE**, Within Mark Twain National Forest, (5-5-72) PH0067423

Monett vicinity. **OLD COURDIN HOUSE (DAVID COURDIN HOMESTEAD)**, 2.4 mi. SE of Monett, (11-5-71) PH0067415

barton county

Lamar. **TRUMAN, HARRY, BIRTHPLACE MEMORIAL**, N corner, 11th St. and Truman Ave., (6-23-69) PH0067431

benton county

Fristoe vicinity. **RODGERS SHELTER ARCHEOLOGICAL SITE**, 5 mi. W of Fristoe, (6-23-69) PH0067440

boone county

Columbia. **CONLEY, SANFORD F., HOUSE**, 602 Sanford Pl., (12-18-73) PH0067750

Columbia. **FRANCIS QUADRANGLE HISTORIC DISTRICT (RED CAMPUS)**, Bounded by Conley Ave. and Elm, 6th, and 9th Sts., (12-18-73) PH0067458

Columbia. **GORDON TRACT ARCHEOLOGICAL SITE (HINKSON SITE)**, (3-16-72) PH0067466

Columbia. **SANBORN FIELD AND SOIL EROSION PLOTS**, University of Missouri campus, (10-15-66) PH0067474 NHL

Columbia. **SENIOR HALL**, Stephens College campus, (8-2-77)

Rocheport. **ROCHEPORT**, MO 240, (10-8-76)

buchanan county

St. Joseph. **BUCHANAN COUNTY COURTHOUSE**, Courthouse Sq., (8-21-72) PH0067482

St. Joseph. **GERMAN-AMERICAN BANK BUILDING**, 624 Felix St., (11-24-78)

St. Joseph. **KING'S HILL ARCHEOLOGICAL SITE**, S. 1st St., (4-16-69) PH0067491

St. Joseph. **MAPLE GROVE (JOSEPH DAVIS HOUSE)**, 2100 N. 11th St., (10-16-74) PH0067504

St. Joseph. **MISSOURI VALLEY TRUST COMPANY HISTORIC DISTRICT**, Felix and 4th Sts., (3-4-75)

St. Joseph. **PATEE, JOHN, HOUSE**, 12th and Penn Sts., (10-15-66) PH0067539 NHL; G.

St. Joseph. **PONY EXPRESS STABLES**, 914 Penn St., (4-3-70) PH0067547

St. Joseph. **ROBIDOUX ROW**, 219-225 E. Poulin St., (3-7-73) PH0067555 G.

St. Joseph. **WHOLESALE ROW**, Bounded by Jules, 3rd, 4th, and Francis Sts., (9-19-77)

butler county

Naylor vicinity. **KOEHLER FORTIFIED ARCHEOLOGICAL SITE**, 1 mi. N of Naylor, (12-18-70) PH0067563

Naylor vicinity. **LITTLE BLACK RIVER ARCHEOLOGICAL DISTRICT**, (4-21-75) (also see Ripley county)

Neelyville vicinity. **WILBORN-STEINBERG SITE**, 2 mi. W of Neelyville, (11-9-72) PH0067571

caldwell county

Kingston. **CALDWELL COUNTY COURTHOUSE**, Main St., (1-13-72) PH0067580

Kingston vicinity. **FAR WEST**, 5.5 mi. W of Kingston via CR D and H, (9-22-70) PH0067598

callaway county

Fulton. **WESTMINSTER COLLEGE GYMNASIUM**, Westminster College campus, (5-23-68) PH0067628 NHL

Fulton. **WINSTON CHURCHILL MEMORIAL (CHURCH OF ST. MARY THE VIRGIN, ALDERMANBURY)**, 7th St. and Westminster Ave., (3-16-72) PH0067636

Mokane vicinity. **MEALY MOUNDS ARCHEOLOGICAL SITE**, 2 mi. NE of Mokane, (1-25-71) PH0067610

Portland vicinity. **RESEARCH CAVE**, (10-15-66) PH0132799 NHL

Tebetts vicinity. **COTE SANS DESSEIN ARCHEOLOGICAL SITE**, 3 mi. SW of Tebetts, (5-27-71) PH0067601

cape girardeau county

Burfordville. **BURFORDVILLE MILL (BOLLINGER MILL)**, Off MO 34, (5-27-71) PH0067652 G.

Burfordville vicinity. **BURFORDVILLE COVERED BRIDGE**, E edge of Burfordville on CR HH, (5-19-70) PH0067644

Oriole vicinity. **TRAIL OF TEARS STATE PARK ARCHEOLOGICAL SITE**, NE of Oriole on the Mississippi River, (12-2-70) PH0067661

carroll county

Carrollton. **U.S. POST OFFICE**, 101 N. Folger St., (5-12-77)

Miami Station vicinity. **WRIGHT II ARCHEOLOGICAL SITE**, 1 mi. S of Miami Station, (5-27-71) PH0067679

cass county

Harrisonville vicinity. **BROWN, ROBERT A., HOUSE**, N of Harrisonville off Alt. U.S. 71, (6-15-70) PH0067687

cedar county

Stockton vicinity. **MONTGOMERY ARCHEOLOGICAL SITE**, NE of Stockton, (9-21-78)

chariton county

Keytesville. **FIRST PRESBYTERIAN CHURCH**, Hill and East Sts., (11-23-77)

Keytesville. **REDDING-HILL HOUSE**, 100 W. North St., (7-29-69) PH0067695

clark county

Canton vicinity. **BOULWARE MOUND GROUP ARCHEOLOGICAL SITE**, 10 mi. N of Canton and adjacent to W side of U.S. 61, (1-21-70) PH0067709

clay county

Excelsior vicinity. **WATKINS MILL**, 6 mi. NW of Excelsior, (11-13-66) PH0067741 NHL; G.

Kansas City. **WOODNEATH (ELBRIDGE ARNOLD HOMESTEAD)**, 8900 NE Flintlock Rd., (2-17-78)

Kearney vicinity. **JAMES BROTHERS' HOUSE**, 2.25 mi. NE of Kearney, (3-16-72) PH0067725

Liberty. **CLINTON HOUSE**, 404 S. Leonard St., (11-22-78)

Liberty. **JEWELL HALL**, Jewell St. between Kansas and Mississippi Sts., (9-6-78)

Liberty vicinity. **NEBO HILL ARCHEOLOGICAL SITE**, 3 mi. SE of Liberty, (3-4-71) PH0067733

Smithville vicinity. **AKER CEMETERY**, NE of Smithville off MO W., (11-13-74) PH0067717

cole county

Jefferson. **MISSOURI STATE CAPITOL HISTORIC DISTRICT**, Bounded roughly by Adams, McCarthy, Mulberry Sts. and the Missouri River, (6-18-76)

Jefferson City. **COLE COUNTY COURTHOUSE AND JAIL-SHERIFF'S HOUSE**, Monroe and E. High Sts., (4-3-73) PH0038555

Jefferson City. **COLE COUNTY HISTORICAL SOCIETY BUILDING**, 109 Madison St., (5-21-69) PH0038563

Jefferson City. **LOHMAN'S LANDING BUILDING**, W corner of Jefferson and Water Sts., (2-25-69) PH0038598 HABS.

Jefferson City. **MISSOURI GOVERNOR'S MANSION**, 100 Madison St., (5-21-69) PH0038580

Jefferson City. **MISSOURI STATE CAPITOL BUILDING AND GROUNDS**, High St. between Broadway and Jefferson Sts., (6-23-69) PH0038601

Osage City vicinity. **GAY ARCHEOLOGICAL SITE**, 0.5 mi NE of Osage City, (1-25-71) PH0038571

cooper county

Blackwater vicinity. **IMHOFF ARCHEOLOGICAL SITE**, (8-7-72) PH0038628

Boonville. **BOLLER HOUSE**, 223 E. Spring St., (8-2-77)

Boonville. **HARLEY PARK ARCHEOLOGICAL SITE**, (10-15-70) PH0038610

Boonville. **LYRIC THEATER**, NE corner of Main and Vine Sts., (5-21-69) PH0038636

Bunceton vicinity. **RAVENSWOOD**, NW of Bunceton on MO 5, (2-24-75)

Lamine vicinity. **MELLOR VILLAGE AND MOUNDS ARCHEOLOGICAL DISTRICT**, 2 mi. N of Lamine, (5-21-69) PH0038644

Pilot Grove vicinity. **PLEASANT GREEN**, 8 mi. SW of Pilot Grove on U.S. 135, (7-29-77)

Wooldridge vicinity. **WOOLDRIDGE ARCHEOLOGICAL SITE**, 0.5 mi. NW of Wooldridge, (12-2-70) PH0038661

crawford county

Leasburg vicinity. **SCOTIA IRON FURNACE STACK**, 6.3 mi. SE of Leasburg on CR H, (5-21-69) PH0038679

Steelville vicinity. **BIG BEND RURAL SCHOOL**, MO 19, (12-12-78)

dade county

South Greenfield vicinity. **DILDAY MILL**, SE of South Greenfield on Turnback Creek, (8-26-77)

dent county

Salem. **DENT COUNTY COURTHOUSE**, Main and 4th Sts., (2-23-72) PH0038687

dunklin county

Harnersville vicinity. **LANGDON SITE**, N of Hornersville, (1-11-74) PH0038695

Kennett vicinity. **KENNETT ARCHEOLOGICAL SITE**, W of Kennett, (2-17-78)

franklin county

Moselle vicinity. **MOSELLE IRON FURNACE STACK**, 1 mi. SE of Moselle, (5-21-69) PH0038709

New Haven vicinity. **PELSTER, WILHELM, HOUSE-BARN**, S of New Haven, (12-5-78) HABS.

St. Albans vicinity. **TAVERN CAVE**, 2 mi. NE of St. Albans, (6-15-70) PH0038717

Washington. **SCHWARZER, FRANZ, HOUSE**, 2 Walnut St., (7-17-78)

gasconade county

Bem vicinity. **PEENIE ARCHEOLOGICAL PETROGLYPH SITE**, 3 mi. E of Bem, (7-29-69) PH0038741

Hermann. **HERMANN HISTORIC DISTRICT**, (2-1-72) PH0038725 G.

Hermann. **OLD STONE HILL HISTORIC DISTRICT**, Bounded roughly by W. 12th, Goethe and Jefferson Sts., and Iron Rd., (5-21-69) PH0038733 G.

greene county

Ash Grove vicinity. **BOONE, NATHAN, HOUSE**, 1.75 mi. N of Ash Grove on Hwy. V, (10-1-69) PH0038750

Springfield. **DAY HOUSE**, 614 South St., (11-7-76)

Springfield. **LANDERS THEATER**, 311 E. Walnut, (8-12-77)

Springfield vicinity. **PEARSON CREEK ARCHEOLOGICAL DISTRICT**, SE of Springfield, (10-11-78)

Springfield vicinity. **WILSON'S CREEK NATIONAL BATTLEFIELD**, SW of Springfield on MO 174, (10-15-66)

holt county

Mound City. **CHICAGO, BURLINGTON AND QUINCY DEPOT**, S. State St., (12-12-78)

howard county

Boonsboro vicinity. **BOONSLICK STATE PARK**, 1 mi. N of Boonsboro on MO 87, 2 mi. SW on MO 187, (12-30-69) PH0038768

Fayette vicinity. **MORRISON, ALFRED W., HOUSE (LILAC HILL)**, 1 mi. SW of Fayette on MO 5, (4-16-69) PH0038784

Glasgow. **GLASGOW PUBLIC LIBRARY**, NW corner Market and 4th Sts., (5-21-69) PH0038776

New Franklin. **RIVERCENE**, R.F.D. 1, (2-16-73) PH0038792

Roanoke vicinity. **FINKS-HARVEY PLANTATION**, W of Roanoke, (12-11-78)

iron county

Ironton. **ST. PAUL'S EPISCOPAL CHURCH**, NW corner of Knob and Reynolds Sts., (5-21-69) PH0038814

Pilot Knob vicinity. **FORT DAVIDSON**, On MO 21, S of jct. with Rte. V in Clark National Forest, (2-26-70) PH0038806

jackson county

Grandview. **YOUNG, SOLOMON, FARM (TRUMAN FARM)**, 12121 and 12301 Blue Ridge Extension, (5-5-78)

Independence. **JACKSON COUNTY COURTHOUSE**, Bounded by Lexington and Maple Aves. and Liberty and Main Sts., (10-18-72) PH0056448

Independence. **JACKSON COUNTY JAIL AND MARSHAL'S HOUSE**, 217 N. Main St., (6-15-70) PH0056456 G.

Independence. **OVERFELT-CAMPBELL-JOHNSTON HOUSE**, 305 S. Pleasant St., (9-5-75)

Independence. **TEMPLE SITE**, Lexington Ave. and River Blvd., (9-22-70) PH0056537

Independence. **TRUMAN, HARRY S., HISTORIC DISTRICT**, N. Delaware St. area, (2-23-72) PH0056545 NHL.

Independence. **VAILE, HARVEY M., MANSION**, 1500 N. Liberty St., (10-1-69) PH0056561

Kansas City. **BIXBY, WALTER E., HOUSE**, 6505 State Line Rd., (11-21-78)

Kansas City. **BOLEY BUILDING (KATZ BUILDING)**, 1130 Walnut St., (3-9-71) PH0056464

Kansas City. **BUNKER BUILDING**, 820 Baltimore Ave., (9-5-75)

Kansas City. **CAVE SPRING**, 7100 Blue Ridge Extension, (8-10-78)

Kansas City. **COATES HOUSE HOTEL**, 1005 Broadway, (2-23-72) PH0056391

Kansas City. **CORRIGAN, BERNARD, HOUSE**, 1200 W. 55th St., (1-18-78)

Kansas City. **CURTISS, LOUIS, STUDIO BUILDING**, 1116-1120 McGee St., (6-19-72) PH0056405

Kansas City. **DISNEY, WALT, HOUSE, AND GARAGE**, 3028 Bellefontaine Ave., (5-22-78)

Kansas City. **HARRIS, COL. JOHN, HOUSE**, 4000 Baltimore Ave., (10-18-72) PH0056430 HABS.

Kansas City. **JANSSEN PLACE HISTORIC DISTRICT**, Janssen Pl., (11-7-76)

Kansas City. **KANSAS CITY PUBLIC LIBRARY**, 500 E. 9th St., (5-23-77)

Kansas City. **KELLY'S WESTPORT INN (ALBERT G. BOONE STORE)**, Westport Rd. and Pennsylvania Ave., (9-7-72) PH0056472

Kansas City. **LOEW'S MIDLAND THEATER-MIDLAND BUILDING**, 1232-1234 Main St. and 1221-1233 Baltimore Ave., (9-28-77)

Kansas City. **MAJORS, ALEXANDER, HOUSE**, 8145 State Line Rd., (4-3-70) PH0056481 (also in Johnson County, KS)

Kansas City. **MCCONAHAY BUILDING**, 1121-1131 E. 31st St., (5-22-78)

Kansas City. **MINERAL HALL (ROLAND E. BRUNER HOUSE)**, 4340 Oak St., (7-12-76)

Kansas City. **NEW YORK LIFE BUILDING**, 20 W. 9th St., (7-8-70) PH0056570

Kansas City. **OLD NEW ENGLAND BUILDING**, 112 W. 9th St., (10-25-73) PH0056499

Kansas City. **OLD TOWN HISTORIC DISTRICT**, Roughly bounded by Independence Ave., 2nd, Delaware and Walnut Sts., (6-7-78)

Kansas City. **QUALITY HILL**, Roughly bounded by Broadway, 10th, 14th, and Jefferson Sts., (7-7-78)

Kansas City. **ROCKHILL NEIGHBORHOOD**, Both sides of 47th St. from Locust St. (S. Pierce St.) to both sides of Harrison St. (N. to Brush Creek Blvd.), (7-21-75)

Kansas City. **ROW HOUSE BUILDING**, 1-7 E. 34th St. and 3401 Main St., (5-22-78)

Kansas City. **SACRED HEART CHURCH, SCHOOL AND RECTORY**, 2540-2544 Madison Ave. and 910 W. 26th St., (11-14-78)

Kansas City. **SAVOY HOTEL AND GRILL**, 219 W. 9th St. and 9th and Central Sts., (12-30-74) PH0056502

Kansas City. **SCARRITT BUILDING AND ARCADE**, Corner of 19th and Grand Sts. and 819 Walnut St., (3-9-71) PH0056511

Kansas City. **SCARRITT, EDWARD LUCKY, HOUSE**, 3500 Gladstone Blvd., (5-23-77)

Kansas City. **SCARRITT, REV. NATHAN, HOUSE**, 4038 Central St., (5-8-78)

Kansas City. **SCARRITT, WILLIAM CHICK, HOUSE**, 3240 Norledge Ave., (3-21-78)

Kansas City. **SHELLEY, WILLIAM FRANCIS, HOUSE**, 3601 Baltimore Ave., (3-17-78)

Kansas City. **ST. MARY'S EPISCOPAL CHURCH**, 1307 Holmes St., (11-7-78)

Kansas City. **STANDARD THEATRE**, 300 W. 12th St., (6-5-74) PH0056529 G.

Kansas City. **UNION STATION**, Pershing Rd. and Main St., (2-1-72) PH0056553

Kansas City. **WALDO WATER TOWER**, 75th St. and Holmes Rd., Tower Park, (4-18-77)

Kansas City. **WARD, SETH E., HOMESTEAD**, 1032 W. 55th St., (2-17-78)

Kansas City. **WARNER, MAJ. WILLIAM, HOUSE**, 1021 Pennsylvania Ave., (5-23-77)

Kansas City. **WEST 9th STREET-BALTIMORE AVENUE HISTORIC DISTRICT**, Roughly bounded by Main, 8th, 10th and Central Sts., (11-7-76)

Kansas City. **WORNALL HOUSE**, 146 W. 61st St., (5-21-69) HABS; G.

Sibley. **FORT OSAGE**, N edge of Sibley on the Missouri River, (10-15-66) PH0056421 NHL.

Sibley. **FORT OSAGE ARCHEOLOGICAL DISTRICT**, Fort Osage Park, (3-17-72) PH0056413 NHL.

jasper county

Carthage. **JASPER COUNTY COURTHOUSE**, Courthouse Sq., (2-8-73) PH0056600

Joplin. **JOPLIN CONNOR HOTEL**, 324 Main St., (2-28-73) PH0056596

Joplin. **JOPLIN UNION DEPOT**, Broadway and Main St., (3-14-73) PH0056618

jefferson county

Byrnes Mill vicinity. **BOEMLER ARCHEOLOGICAL DISTRICT**, (10-1-74) PH0056626

Hillsboro. **FLETCHER, THOMAS C., HOUSE**, Elm between 1st and 2nd Sts., (11-19-74) PH0056642

Hillsboro vicinity. **SANDY CREEK COVERED BRIDGE**, 5 mi. N of Hillsboro off U.S. 21, (7-8-70) PH0056677

House Springs vicinity. **MODER ARCHEOLOGICAL DISTRICT**, (10-16-74) PH0056669

Pevely vicinity. **GREYSTONE**, NE of Pevely off U.S. 61/67, (12-31-74) PH0056651 HABS.

Times Beach vicinity. **BEAUMONT-TYSON QUARRY DISTRICT**, (10-10-74) (also in St. Louis County)

Times Beach vicinity. **BOLAND ARCHEOLOGICAL DISTRICT**, (10-1-74) PH0056634

johnson county

Warrensburg. **JOHNSON COUNTY COURTHOUSE (OLD JOHNSON COUNTY COURTHOUSE)**, Old Public Sq., (6-15-70) PH0056685 G.

lafayette county

Lexington. **ANDERSON HOUSE AND LEXINGTON BATTLEFIELD**, (6-4-69) PH0056693 HABS; G.

Lexington. **CUMBERLAND PRESBYTERIAN CHURCH**, 112 S. 13th St., (11-14-78) HABS.

Lexington. **LAFAYETTE COUNTY COURTHOUSE**, Public Sq., (9-22-70) PH0056707

Lexington vicinity. **LINWOOD LAWN**, SE of Lexington off U.S. 24, (4-23-73) PH0056715

lawrence county

Mount Vernon vicinity. **OLD SPANISH FORT ARCHEOLOGICAL SITE**, 3 mi. S of Mount Vernon, (1-25-71) PH0056731

lewis county

Canton. **HENDERSON HALL**, College Hill, (10-2-78)

lincoln county

Moscow Mills. **OLD ROCK HOUSE** (SHAPLEY ROSS HOUSE), 2nd and Mill Sts., (10-18-72) PH0056740

linn county

Laclede. **PERSHING, GEN. JOHN J., BOYHOOD HOME**, State and Worlow Sts., (5-21-69) PH0090654 NHL.

Laclede vicinity. **LOCUST CREEK COVERED BRIDGE**, 3 mi. W of Laclede off U.S. 36, (5-19-70) PH0090646

macon county

La Plata. **GILBREATH-MCLORN HOUSE**, 225 N. Owenby, (11-16-78)

Macon. **MACON COUNTY COURTHOUSE AND ANNEX**, Courthouse Sq., (12-8-78)

marion county

Hannibal. **MARK TWAIN HISTORIC DISTRICT**, Bird, Main, and Hill Sts., (1-4-78)

Hannibal. **OSTERHOUT MOUND PARK**, (4-11-73) PH0090620

Hannibal. **TWAIN, MARK, BOYHOOD HOME**, 206-208 Hill St., (10-15-66) PH0090611 NHL.

Hannibal vicinity. **SHARKEY MOUND GROUP**, Woodland, (12-18-73) PH0090638

Palmyra. **GARDNER HOUSE**, 421 Hamilton and Main Sts., (3-4-71) PH0090603 g.

mississippi county

Charleston. **MISSOURI PACIFIC DEPOT**, E of intersecting branches of Missouri Pacific RR., (11-30-72) PH0090531

Charleston vicinity. **HEARNES SITE**, (11-26-73) PH0090506

Charleston vicinity. **SWANK, JACOB, HOUSE**, 0.2 mi. W of Charleston on U.S. 60 and 62, (4-13-73) PH0090565

Crosno vicinity. **CROSNO FORTIFIED VILLAGE ARCHEOLOGICAL SITE**, 1 mi. S of Crosno, (5-21-69) PH0090492

East Prairie vicinity. **HESS ARCHEOLOGICAL SITE**, SE of East Prairie, (7-12-74) PH0090514

East Prairie vicinity. **HOECAKE VILLAGE ARCHEOLOGICAL SITE**, (1-13-72) PH0090522

East Prairie vicinity. **MUELLER ARCHEOLOGICAL SITE**, (8-13-74) PH0090549

Wolf Island vicinity. **BECKWITH'S FORT ARCHEOLOGICAL SITE (TOWOSAHGY STATE PARK)**, SW of Wolf Island, (7-29-69) PH0090573 g.

Wyatt vicinity. **O'BRYAN RIDGE ARCHEOLOGICAL DISTRICT (WEEMS AND BURKETT SITES)**, (11-9-72) PH0090557

moniteau county

California. **MONITEAU COUNTY COURTHOUSE SQUARE**, Public Sq., (10-15-70) PH0090590 g.

Sandy Hook vicinity. **GEIGER ARCHEOLOGICAL SITE**, 3 mi. E of Jamestown, (7-29-69) PH0090581

monroe county

Florida vicinity. **CRIGLER MOUND GROUP ARCHEOLOGICAL SITE**, 1 mi. N of Florida, (5-21-69) PH0090662

Florida vicinity. **TWAIN, MARK, BIRTHPLACE CABIN**, Mark Twain State Park, 2.5 mi. S of Florida on MO 107, (5-21-69) PH0090689

Holliday vicinity. **HOLLIDAY PETROGLYPHS**, NE of Holliday, (1-11-74) PH0090671

Paris vicinity. **UNION COVERED BRIDGE**, 6 mi. W of Paris on Elk Fork of the Salt River, (6-15-70) PH0090697

montgomery county

Big Spring vicinity. **PINNACLE LAKE ROCK SHELTER**, 3 mi. NE of Big Spring, (7-29-69) PH0090719

Mineola vicinity. **GRAHAM CAVE**, 0.5 mi. N of Mineola, (10-15-66) PH0090701 NHL.

morgan county

Versailles. **MARTIN HOTEL**, 118 N. Monroe St., (9-6-78)

new madrid county

Bayouville vicinity. **ST. JOHNS-LAPLANT IV ARCHEOLOGICAL DISTRICT**, 2 mi. W of Bayouville, (8-28-75)

Catron vicinity. **HURRICANE RIDGE SITE**, (11-9-72) PH0090735

Howardville vicinity. **KING II ARCHEOLOGICAL SITE**, S of Howardville, (6-26-75)

La Forge vicinity. **LA PLANT ARCHEOLOGICAL SITE**, (7-25-74) PH0090743

Lilbourn vicinity. **LILBOURN FORTIFIED VILLAGE ARCHEOLOGICAL SITE (MOUND CEMETERY)**, (7-29-69) PH0090751

Portageville vicinity. **DOUBLE BRIDGES ARCHEOLOGICAL SITE**, (7-25-74) PH0090727

Portageville vicinity. **PORTWOOD VILLAGE AND MOUND**, SE of Portageville, (11-25-77)

Sikeston vicinity. **SIKESTON FORTIFIED VILLAGE ARCHEOLOGICAL SITE**, 2 mi. SE of Sikeston, (2-12-71) PH0090760

newton county

RITCHEY, **MATHEW H., HOUSE**, Mill St., (12-5-78)

Diamond vicinity. **GEORGE WASHINGTON CARVER NATIONAL MONUMENT**, 3 mi. S of Monument, (10-15-66)

nodaway county

Graham. **SIMPSON'S COLLEGE**, 515 E. Jackson St., (1-30-78)

oregon county

Riverton vicinity. **PIGMAN MOUND ARCHEOLOGICAL SITE**, (3-4-71) PH0090778

osage county

Westphalia. **ST. JOSEPH CHURCH**, Main St., (4-11-72) PH0090786

pemiscot county

Caruthersville vicinity. **MURPHY MOUND ARCHEOLOGICAL SITE**, (5-21-69)

Cooter vicinity. **CAMPBELL (COOTER) ARCHEOLOGICAL SITE**, (7-24-74) PH0090794

Denton vicinity. **DENTON MOUND AND ARCHEOLOGICAL SITE**, 1 mi. NE of Denton, (7-29-69) PH0090816

Portageville vicinity. **DELTA CENTER MOUND**, (7-24-74) PH0090808

Wardell vicinity. **WALLACE, J. M., ARCHEOLOGICAL SITE (WARDELL MOUNDS)**, 1 mi. SW of Wardell, (12-2-70) PH0090832

perry county

Altenburg. **CONCORDIA LOG CABIN COLLEGE**, Main St., (11-21-78)

Perryville. **SHELBY-NICHOLSON-SCHINDLER HOUSE**, 701 W. St. Joseph St., (7-24-74) PH0090841

Wittenburg vicinity. **TOWER ROCK**, 1 mi. S of Wittenburg in Mississippi River, (2-26-70) PH0090859

phelps county

Newburg vicinity. **GOURD CREEK CAVE ARCHEOLOGICAL SITE**, 8 mi. SE of Newburg, (7-29-69) PH0078484

Newburg vicinity. **OZARK IRON FURNACE STACK**, 2 mi. W of Newburg, (6-15-70) PH0078506

St. James vicinity. **MARAMEC IRON WORKS DISTRICT**, 7 mi. S of St. James on MO 8, (4-16-69) PH0078492

St. James vicinity. **VERKAMP SHELTER**, (7-30-74) PH0078514

pike county

Bowling Green. **CLARK, JAMES BEAUCHAMP, HOUSE**, 204 E. Champ Clark Dr., (12-8-76) NHL.

Eolia vicinity. **ST. JOHN'S EPISCOPAL CHURCH**, 0.25 mi. N of Eolia on CR D, 0.25 mi. E on CR H, (7-8-70) PH0078522

platte county

ST. JOSEPH'S ROMAN CATHOLIC CHURCH, 1220 N. 11th St., (5-19-78)

Kansas City vicinity. **DEISTER ARCHEOLOGICAL SITE**, Within city limits, Line Creek City Park, (1-21-70) PH0078573

Platte City. **KRAUSE, FREDERICK, MAN-SION**, 3rd and Harrel Ferrel Dr., (5-22-78)

Riverside vicinity. **RENNER VILLAGE ARCHEOLOGICAL SITE**, 0.25 mi. SW of Riverside, (4-16-69) PH0078557

St. Louis. **CHATILLON-DE-MENIL HOUSE**, 3352 DeMenil Pl., (6-9-78) HABS.

Waldron vicinity. **BABCOCK SITE**, (11-15-73) PH0078531

Weston. **WESTON HISTORIC DISTRICT**, (8-21-72) PH0078581

Weston vicinity. **MCCORMICK DISTILLERY**, MO JJ, (4-16-74) PH0078549

Weston vicinity. **SUGAR CREEK SITE**, (12-12-73) PH0078565

pulaski county

Buckhorn vicinity. **DECKER CAVE ARCHEOLOGICAL SITE**, 4 mi. SW of Buckhorn, (2-12-71) PH0078590

ralls county

Hannibal vicinity. **GARTH, JOHN, HOUSE**, S of Hannibal off U.S. 61, (7-11-77)

New London. **RALLS COUNTY COURTHOUSE AND JAIL-SHERIFF'S HOUSE**, Courthouse Sq., (9-14-72) PH0078603

randolph county

Cairo vicinity. **MITCHELL PETROGLYPH ARCHEOLOGICAL SITE**, 6 mi. E of Cairo, (6-23-69) PH0078611

ripley county

LITTLE BLACK RIVER ARCHEOLOGICAL DISTRICT, Reference—see Butler County

Currentview vicinity. **PRICE SITE**, W of Currentview, (4-3-78)

Doniphan. **BARRETT, RANDOLPH COLUMBUS, HOUSE**, 209 Plum St., (11-7-76)

Doniphan. **RIPLEY COUNTY COURTHOUSE**, Courthouse Circle, (11-7-76)

Fairdealing vicinity. **MULE CAMP SITE**, 9 mi. NW of Fairdealing off U.S. 160, (11-11-75) HAER.

Grandin vicinity. **B-9 STRUCTURE ARCHEOLOGICAL SITE**, 9 mi. SE of Grandin, (10-7-75)

saline county

- Arrow Rock. **ARROW ROCK**, Arrow Rock State Park, (10-15-66) PH0132811 NHL.
- Arrow Rock. **ARROW ROCK TAVERN**, Main St., (2-23-72) PH0078620 G.
- Arrow Rock. **BINGHAM, GEORGE CALEB, HOUSE**, 1st and High Sts. in Arrow Rock State Park, (10-15-66) PH0132829 NHL; HABS.
- Arrow Rock vicinity. **SAPPINGTON, WILLIAM B., HOUSE**, 3 mi. SW of Arrow Rock on CR TT, (1-21-70) PH0078689 HABS; G.
- Grand Pass vicinity. **GUMBO POINT ARCHEOLOGICAL SITE**, 3 mi. NW of Malta Bend, (8-25-69) PH0078654
- Malta Bend vicinity. **BLOSSER, HENRY, HOUSE**, E of Malta Bend off U.S. 65, (12-29-78)
- Malta Bend vicinity. **PLATTNER ARCHEOLOGICAL SITE**, 1 mi. N of Malta Bend, (3-4-71) PH0078671
- Marshall. **FIRST PRESBYTERIAN CHURCH**, 212 E. North St., (9-20-77)
- Marshall. **SALINE COUNTY COURTHOUSE**, Courthouse Sq., (8-24-77)
- Marshall vicinity. **UTZ SITE**, 12 mi. N of Marshall, adjoining Van Meter State Park, (10-15-66) PH0078697 NHL.
- Miami vicinity. **FISHER-GABBERT ARCHEOLOGICAL SITE**, (3-16-72) PH0078638
- Miami vicinity. **GUTHREY ARCHEOLOGICAL SITE**, 1.75 mi. ENE of Miami, (12-2-70) PH0078646
- Miami vicinity. **OLD FORT**, Van Meter State Park, (1-13-72) PH0078662
- Napton vicinity. **NEFF TAVERN SMOKEHOUSE**, NE of Napton off MO 41, (11-30-78)

schuyler county

- Lancaster. **HALL, WILLIAM P., HOUSE**, U.S. 136, W of Schuyler County Courthouse, (4-1-75)

scott county

- Diehlstadt vicinity. **BROWN, E. L., VILLAGE AND MOUND ARCHEOLOGICAL SITE**, 2 mi. NE of Diehlstadt, (2-12-71) PH0067822
- Diehlstadt vicinity. **SANDY WOODS SETTLEMENT ARCHEOLOGICAL SITE**, 2 mi. NW of Diehlstadt, (3-4-71) PH0067831

shelby county

- Bethel. **BETHEL HISTORIC DISTRICT**, (11-10-70) PH0067857 G.
- Bethel vicinity. **ELIM (DR. WILLIAM KEIL HOUSE)**, 1.5 mi. E of Bethel, (5-27-71) PH0067865
- Bethel vicinity. **HEBRON**, 0.8 mi. (1.3 km) NW of Bethel, (1-31-78)
- Shelbina. **BENJAMIN HOUSE (VESPER PLACE)**, 322 S. Shelby St., (6-27-72) PH0067849 G.

st. charles county

- Defiance. **BOONE, DANIEL, HOUSE (NATHAN BOONE HOUSE)**, Hwy. F, (4-11-73) PH0078701
- Defiance vicinity. **HAYS, DANIEL BOONE, HOUSE (HAYS FARM)**, SW of Defiance off Hwy. F, (4-23-73) PH0078727 HABS.
- St. Charles. **FIRST MISSOURI STATE CAPITOL BUILDINGS**, 208-216 S. Main St., (4-16-69) PH0078719 HABS; G.
- St. Charles. **LINDENWOOD HALL (SIBLEY HALL)**, Lindenwood Colleges campus, (11-29-78)
- St. Charles. **NEWBILL-MCELHINEY HOUSE**, 625 S. Main St., (4-11-72) PH0078735

St. Charles. **ST. CHARLES HISTORIC DISTRICT**, Roughly bounded by the Missouri River and Madison, Chauncey, and 2nd Sts., (9-22-70) PH0078743

St. Charles. **STONE ROW**, 314-330 S. Main St., (7-29-69) PH0078751

St. Charles. **STUMBERG, DR. JOHN H., HOUSE**, 100 S. 3rd St., (7-12-78)

st. francois county

Bonne Terre. **BONNE TERRE MINE**, MO 47, (9-9-74) PH0078760

st. louis (independent city)

ANHEUSER-BUSCH BREWERY, 721 Pestalozzi St., (11-13-66) PH0048151 NHL.

BISSELL STREET WATER TOWER, Jct. of Bissell St. and Blair Ave., (6-5-70) PH0048160 G.

CAMPBELL, ROBERT G., HOUSE, 1508 Locust St., (4-21-77) HABS.

COMPTON HILL WATER TOWER, Reservoir Park, Grant and Russell Blvds. and Lafayette Ave., (9-29-72) PH0048186

CUPPLES, SAMUEL, HOUSE, 3673 W. Pine Blvd., (10-21-76)

EADS BRIDGE, Spanning the Mississippi River at Washington St., (10-15-66) PH0048658 NHL.

ERLANGER, JOSEPH, HOUSE, 5127 Waterman Blvd., (12-8-76) NHL.

FIELD, EUGENE, HOUSE, 634 S. Broadway, (8-19-75) HABS.

FOX THEATER, 527 N. Grand Blvd., (10-8-76)

GRAND AVENUE WATER TOWER, Jct. of E. Grand Ave. and 20th St., (6-15-70) PH0048194

HOLY CORNERS HISTORIC DISTRICT, Both sides of Kingshighway between and including Westminster Pl. and Washington Ave., (12-29-75)

JEFFERSON NATIONAL EXPANSION MEMORIAL NATIONAL HISTORIC SITE, Mississippi River between Washington and Poplar Sts., (10-15-66) HABS.

JOPLIN, SCOTT, HOUSE, 1658-A Morgan St., (12-8-76) NHL.

LACLEDE'S LANDING, Roughly bounded by Washington, N. 3rd, Dr. Martin Luther King Dr., and the Mississippi River, (8-25-76)

LAFAYETTE SQUARE, Area surrounding Lafayette Park, (6-28-72) PH0048208

MIDTOWN HISTORIC DISTRICT, Lendell and Grand Blvds., (7-7-78)

MISSOURI BOTANICAL GARDEN (SHAW'S GARDEN), 2345 Tower Grove Ave., (11-19-71) PH0048259 NHL; HABS; G.

PORTLAND AND WESTMORELAND PLACES, NE corner of Forest Park, (2-12-74) PH0048224

QUINN CHAPEL A.M.E. CHURCH, 227 Bowen St., (10-16-74) PH0048232

SECOND PRESBYTERIAN CHURCH, 4501 Westminster Pl., (9-11-75)

GOLDENROD, 400 N. Wharf St., (12-24-67) PH0048399 NHL.

SOULARD NEIGHBORHOOD HISTORIC DISTRICT, Roughly bounded by 7th Blvd., Soular, Lynch and 12th Sts., (12-26-72) PH0048291

ST. FRANCIS DE SALES CHURCH, 2653 Ohio St., (11-2-78)

ST. JOHN NEPOMUCK PARISH HISTORIC DISTRICT, 11th and 12th Sts. between Carroll St. and Lafayette Ave., (6-19-72) PH0048283

ST. LOUIS AIR FORCE STATION, 2nd and Arsenal Sts., (1-17-75)

ST. LOUIS UNION STATION, 18th and Market Sts., (6-15-70) PH0048275 NHL, HABS.

TOWER GROVE PARK, Bounded by Magnolia Ave. on N, Grand Blvd. on E, Arsenal St. on S, and Kings Highway Blvd. on W, (3-17-72) PH0048305 G.

U.S. CUSTOMHOUSE AND POST OFFICE (OLD POST OFFICE), 8th and Olive Sts., (11-22-68) PH0048216 NHL; HABS.

WAINWRIGHT BUILDING, 709 Chestnut St., (5-23-68) PH0048381 NHL; HABS.

WAINWRIGHT TOMB, Bellefontaine Cemetery, 4947 W. Florissant Ave., (6-15-70) PH0048321

st. louis county

Aftton. **BENOIST, LOUIS AUGUSTE, HOUSE**, 7802 Genesta St., (6-23-69) PH0048348 HABS; G.

Bellefontaine Neighbors. **BISSELL, GEN. DANIEL, HOUSE**, 10225 Bellefontaine Rd., (11-28-78)

Chesterfield. **OLD STONE CHURCH (OLD BONHOMME CHURCH)**, Conway and White Rds., (4-13-73) PH0067784

Chesterfield. **THORNHILL**, Olive Street Rd. in Faust County Park, (7-18-74) PH0067814 HABS.

Chesterfield vicinity. **BONHOMME CREEK ARCHEOLOGICAL DISTRICT**, (11-21-74) PH0048178

Clayton. **HANLEY, MARTIN FRANKLIN, HOUSE**, 7600 Westmoreland Ave., (5-27-71) PH0048364 HABS.

Crescent vicinity. **CRESCENT QUARRY ARCHEOLOGICAL SITE**, 1 mi. E of Crescent, (2-12-71) PH0048356

Crestwood. **LONG, WILLIAM, LOG HOUSE**, 9385 Pardee Rd., (12-5-78)

Crestwood. **SAPPINGTON, THOMAS J., HOUSE**, 1015 S. Sappington Rd., (6-28-74) PH0048241 HABS.

Florissant. **ARCHAMBAULT HOUSE**, 603 Rue St. Denis, (5-13-76)

Florissant. **AUBUCHON, BAPTISTE G., HOUSE**, 450 rue St. Jacques, (5-6-76)

Florissant. **CASA ALVAREZ**, 289 Rue St. Denis, (6-18-76)

Florissant. **MYERS, JOHN B., HOUSE**, 180 Dunn Rd., (12-13-74) PH0067776 HABS.

Florissant. **ST. STANISLAUS SEMINARY**, 700 Howdershell Rd., (9-22-72) PH0067792

Florissant vicinity. **SIOUX PASSAGE PARK ARCHEOLOGICAL SITE**, (7-24-74) PH0067806

Frontenac. **DES PERES PRESBYTERIAN CHURCH**, Geyer Rd., (4-14-78)

Hazelwood. **UTZ-TESSON HOUSE**, 615 Utz Lane, (1-22-73) PH0048313

Kirksville. **BARRETT'S TUNNELS**, 3015 Barrett Station Rd., (12-8-78)

St. Louis vicinity. **JEFFERSON BARRACKS HISTORIC DISTRICT**, 10 mi. S of St. Louis on the Missouri River, (2-1-72) PH0067768

St. Louis vicinity. **WILLIAMS CREEK ARCHEOLOGICAL DISTRICT**, W of St. Louis, (11-23-77)

University City. **UNIVERSITY CITY PLAZA (CITY HALL PLAZA)**, Bounded roughly by Delmar Blvd., Trinity, Harvard, and Kingsland Aves. and S. residential property line, (3-7-75) G.

Webster Groves. **HAWKEN HOUSE**, 1155 S. Rock Hill Rd., (2-16-70) PH0048372

ste. genevieve county

Ste. Genevieve. **BOLDUC, LOUIS, HOUSE**, 123 S. Main St., (4-16-69) PH0078778 NHL; HABS.

Ste. Genevieve. **GUIBOURD, JACQUES DUBREUIL, HOUSE**, NW corner of 4th and Merchant Sts., (5-21-69) PH0078794 HABS.

Ste. Genevieve. **KREILICH ARCHEOLOGICAL SITE**, 3 mi. NW of St. Mary, (5-21-69) PH0078808
 Ste. Genevieve. **STE. GENEVIEVE HISTORIC DISTRICT**, (10-15-66) PH0132802 NHL; HABS.
 Ste. Genevieve vicinity. **COMMON FIELD ARCHEOLOGICAL SITE**, S of Genevieve, (7-29-69) PH0078786

stoddard county

Bernie vicinity. **RICH WOODS ARCHEOLOGICAL SITE**, N of Bernie, (1-25-71) PH0067873
 Puxico vicinity. **MINGO NATIONAL WILDLIFE REFUGE ARCHEOLOGY DISTRICT**, W of Puxico, (5-12-75)

taney county

Hollister. **DOWNING STREET HISTORIC DISTRICT**, Downing St. between 3rd and 4th Sts., (12-29-78)

texas county

Buckyrus vicinity. **WHITE ROCK BLUFFS ARCHEOLOGICAL PICTOGRAPH SITE**, 2 mi. S of Buckyrus, (5-21-69) PH0067881

vernon county

Arthur vicinity. **COAL PIT ARCHEOLOGICAL SITE**, NW of Arthur, (2-12-71) PH0067903

Fair Haven vicinity. **BROWN ARCHEOLOGICAL SITE**, W of Fair Haven, (2-12-71) PH0067890

Nevada. **VERNON COUNTY JAIL, SHERIFF'S HOUSE AND OFFICE**, 229 N. Main St., (8-16-77)

Nevada vicinity. **CARRINGTON OSAGE VILLAGES SITE**, N of Nevada, on W edge of Green Valley Prairie, (10-15-66) NHL.

Shell City vicinity. **HALLEYS BLUFF SITE**, (7-24-74) PH0067911

warren county

Marthasville vicinity. **BORG MANN MILL**, 5 mi. E of Marthasville on CR D, (11-10-70) PH0067920

Marthasville vicinity. **CALLAWAY, FLANDERS, HOUSE**, 1 mi. S of Marthasville off MO 94, (7-29-69) PH0067938

Warrenton. **WARREN COUNTY COURTHOUSE AND CIRCUIT COURT BUILDING**, Main St., (3-17-72) PH0067946

washington county

Caledonia vicinity. **LAND ARCHEOLOGICAL SITE**, 3 mi. NE of Caledonia on secondary rds., (5-5-72) PH0067962

Caledonia vicinity. **LOST CREEK PICTOGRAPH ARCHEOLOGICAL SITE**, 2 mi. NE of Caledonia, (1-25-71) PH0067971

Fertile vicinity. **CRESSWELL PETROGLYPH ARCHEOLOGICAL SITE**, 2 mi. E of Fertile, (2-12-71) PH0067954

Fertile vicinity. **WASHINGTON STATE PARK PETROGLYPH ARCHEOLOGICAL SITE**, 1 mi. NE of Fertile, (4-3-70) PH0067989

wright county

Mansfield vicinity. **WILDER, LAURA INGALLS, HOUSE**, 1 mi. E of Mansfield on U.S. Business 60, (5-19-70)

MONTANA*beaverhead county*

LEMHI PASS, Reference—see Lemhi County, Idaho (1-2-74)

Dillion. **DILLION CITY LIBRARY**, 121 S. Idaho St., (11-14-78)

Dillon vicinity. **BANNACK HISTORIC DISTRICT**, 22 mi. from Dillon off MT 278, (10-15-66) PH0122408 NHL; HABS; G.

Dillon vicinity. **LAMARCHE GAME TRAP**, (9-28-76)

Wisdom vicinity. **BIG HOLE NATIONAL BATTLEFIELD**, 12 mi. W of Wisdom, (10-15-66)

big horn county

Fort Smith. **BIGHORN DITCH HEADGATE**, W of Fort Smith at mouth of Bighorn Canyon, (12-12-76)

Fort Smith vicinity. **FORT C. F. SMITH HISTORICAL DISTRICT**, E of Fort Smith in Bighorn Canyon National Recreation Area, (10-10-75)

Hardin vicinity. **CUSTER BATTLEFIELD NATIONAL MONUMENT**, 15 mi. S of Hardin, (10-15-66)

Kirby vicinity. **BATTLE OF THE ROSEBUD SITE**, 6 mi. S of Kirby, (8-21-72) PH0090867

Pryor vicinity. **CHIEF PLENTY COUPS MEMORIAL**, 1 mi. W of Pryor off MT 416, (10-6-70) PH0090875

blaine county

Chinook vicinity. **CHIEF JOSEPH BATTLEGROUND OF THE BEAR'S PAW (BEARPAW MOUNTAIN FIGHT)**, About 15 mi. S of Chinook, (10-6-70) PH0090883

broadwater county

Avalanche Gulch. **RANKIN RANCH**, (5-11-76)

carbon county

Bridger vicinity. **DEMIJOHN FLAT ARCHEOLOGICAL DISTRICT**, (11-20-74) PH0090891

Dryhead vicinity. **EWING-SNELL RANCH**, S of Dryhead, (5-12-77)

Hardin vicinity. **PRETTY CREEK ARCHEOLOGICAL SITE**, 70 mi. S of Hardin in Big Horn Canyon National Recreation Area, (1-17-75)

Hillsboro and vicinity. **CEDARVALE**, Present town of Hillsboro and its environs in Bighorn Canyon National Recreation Area, (8-19-75)

Warren vicinity. **BAD PASS TRAIL (SIOUX TRAIL)**, E of Warren along Big Horn River in Bighorn Canyon National Recreation Area, (10-29-75)

Warren vicinity. **PETROGLYPH CANYON**, 6 mi. SE of Warren, (11-20-75)

cascade county

Great Falls. **GREAT FALLS CENTRAL HIGH SCHOOL**, 1400 1st Ave. N., (9-1-76)

Great Falls. **RUSSELL, CHARLES M., HOUSE AND STUDIO**, 1217-1219 4th Ave., N., (10-15-66) PH0090913 NHL.

Great Falls vicinity. **GREAT FALLS PORTAGE**, SE of Great Falls at jct. of U.S. 87, 89, and 91, (10-15-66) PH0122424 NHL.

Great Falls vicinity. **MULLAN ROAD**, N of Great Falls in Benton Lake National Wildlife Refuge, (3-13-75)

Ulm vicinity. **ULM PISKUN (ULM BUFFALO JUMP)**, (12-17-74) PH0090921

chouteau county

Big Sandy vicinity. **LEWIS AND CLARK CAMP AT SLAUGHTER RIVER**, 40 mi. S of Big Sandy on Missouri River, (12-16-74) PH0090956

Fort Benton. **FORT BENTON**, (10-15-66) PH0350117 NHL.

Fort Benton. **FORT BENTON HISTORIC DISTRICT**, (9-14-72) PH0090948 G.

Fort Benton. **GRAND UNION HOTEL**, 14th and Front Sts., (1-2-76)

Fort Benton vicinity. **CITADEL ROCK (CATHEDRAL ROCK)**, E of Fort Benton, (11-13-74) PH0090930

Winifred vicinity. **JUDITH LANDING HISTORIC DISTRICT**, SR 236, NW of Winifred at Missouri River, (12-6-75) (also in Fergus County)

custler county

Miles City vicinity. **FORT KEOGH**, 2.5 mi. (4 km) SW of Miles City, (3-8-78)

dawson county

Glendive. **KRUG, CHARLES, HOUSE**, 103 N. Douglas St., (6-3-76)

Glendive vicinity. **HAGEN SITE**, 5 mi. SE of Glendive, (10-15-66) PH0090964 NHL.

deer lodge county

Anaconda. **DEER LODGE COUNTY COURTHOUSE**, U.S. 10, (12-29-78)

Anaconda. **HEARST FREE LIBRARY**, Main and 4th Sts., (6-4-73) PH0090981 G.

Anaconda. **MARCUS DALY HOTEL**, Park Ave. and S. Main St., (4-26-73) PH0090972 HABS.

Anaconda. **ST. MARK'S EPISCOPAL CHURCH**, 601 Main St., (12-29-78)

fergus county

JUDITH LANDING HISTORIC DISTRICT, Reference—see Chouteau County

Landusky vicinity. **ROCKY POINT**, 30 mi. S of Landusky in Charles M. Russell National Wildlife Range, (5-21-75)

Lewistown. **ST. JAMES EPISCOPAL CHURCH AND PARISH HOUSE**, 502 W. Montana St., (11-16-78)

Lewistown. **ST. JOSEPH'S HOSPITAL**, U.S. 87, (9-13-78)

flathead county

Kalispell. **CONRAD, CHARLES E., MANSION**, 313 6th Ave. East, (2-20-75) G.

West Glacier. **BELTON CHALETS**, U.S. 2, (11-15-78)

West Glacier vicinity. **LEWIS GLACIER HOTEL**, N of West Glacier, (5-22-78)

West Glacier vicinity. **SPERRY CHALETS**, E of West Glacier, (8-2-77)

gallatin county

Bozeman. **SOUTH WILLSON HISTORIC DISTRICT**, Willson Ave. between Curtiss and Arthur Sts., (12-18-78)

Logan vicinity. **MADISON BUFFALO JUMP STATE MONUMENT**, 7 mi. S. of Logan, (4-28-70) PH0091006

Three Forks vicinity. **THREE FORKS OF THE MISSOURI**, NE of Three Forks on the Missouri River, Missouri Headwaters State Monument, (10-15-66) PH0091014 NHL.

glacier county

Babb vicinity. **MANY GLACIER HOTEL HISTORIC DISTRICT**, W of Babb, (9-29-76)

Browning vicinity. **CAMP DISAPPOINTMENT**, 12 mi. NE of Browning, (10-15-66) PH0091022 NHL.

granite county

Philipsburg vicinity. **MINERS UNION HALL**, E of Philipsburg in Deerlodge National Forest, (12-19-74) PH0091031 HABS.

Philipsburg vicinity. **SUPERINTENDENT'S HOUSE**, E of Philipsburg in Deerlodge National Forest, (12-17-74) PH0091049 HABS.

hill county

Havre vicinity. *TOO CLOSE FOR COMFORT SITE (WAHKPA CHUGN BUFFALO JUMP AND ARCHEOLOGICAL SITE)*, (12-30-74) PH0055964

jefferson county

East Helena vicinity. *CHILD, W. C., RANCH*, S of East Helena on SR 518, (11-23-77)
Elkhorn. *FRATERNITY HALL*, Lot 14, Main St., (4-3-75) HABS.

lake county

St. Ignatius. *ST. IGNATIUS MISSION*, About 0.1 mi. SE of MT 93 in St. Ignatius, (6-19-73) PH0091057

lewis and clark county

Helena. *FORMER MONTANA EXECUTIVE MANSION*, 6th Ave. and Ewing St., (4-28-70) PH0091065 HABS.
Helena. *HELENA HISTORIC DISTRICT*, Irregular pattern from Hauser Blvd. to Acropolis and between Garfield and Rodney Sts., (6-2-72) PH0091073 HABS; G.
Helena. *KLUGE HOUSE*, 540 W. Main St., (4-28-70) PH0091081 HABS.
Helena vicinity. *WASSWEILER HOTEL AND BATH HOUSES*, W of Helena on U.S. 12, (8-1-78)

madison county

Alder vicinity. *ROBBERS ROOST (DALY'S PLACE)*, 5 mi. N of Alder at MT 387A, (1-1-76)
Dillon vicinity. *BEAVERHEAD ROCK-LEWIS AND CLARK EXPEDITION*, About 14 mi. NE of Dillon, (2-11-70) PH0091090 G.
Virginia City. *VIRGINIA CITY HISTORIC DISTRICT*, Wallace St., (10-15-66) PH0122394 NHL; HABS.

meagher county

White Sulphur Springs. *SHERMAN, BYRON R., HOUSE*, 310 2nd Ave., NE., (9-15-77)
White Sulphur Springs vicinity. *FORT LOGAN AND BLOCKHOUSE*, 17 mi. NW of White Sulphur Springs, (10-6-70) PH0091103 HABS.

missoula county

LOLO TRAIL, Reference—see *Clearwater and Idaho Counties, ID (1-2-74)*
Lolo vicinity. *FORT FIZZLE SITE*, 5 mi. W of Lolo, (7-21-77)
Lolo vicinity. *TRAVELER'S REST*, 1 mi. S of Lolo near U.S. 93, (10-15-66) PH0091111 NHL.
Missoula. *MISSOULA COUNTY COURTHOUSE*, 220 W. Broadway, (9-1-76)

pondera county

Browning vicinity. *TWO MEDICINE FIGHT SITE*, About 25 mi. SE of Browning, (10-6-70) PH0091120

powell county

Deer Lodge. *GRANT-KOHR'S RANCH NATIONAL HISTORIC SITE*, Edge of Deer Lodge, (8-25-72)
Deer Lodge. *MONTANA TERRITORIAL AND STATE PRISON*, 925 Main St., (9-3-76)

prairie county

Terry. *GRANDEY ELEMENTARY SCHOOL*, off U.S. 10, (11-16-78)

ravalli county

Conner vicinity. *ALTA RANGER STATION*, S of Conner in Bitterroot National Forest, (12-19-74) PH0091138

Hamilton. *DALY, MARCUS, MEMORIAL HOSPITAL*, 211 S. 4th St., (12-15-78)

Hamilton vicinity. *CANYON CREEK LABORATORY OF THE U.S. PUBLIC HEALTH SERVICE*, W of Hamilton city limits, (10-15-70) PH0091146

Stevensville. *BASS MANSION*, 216 N. College St., (11-14-78)

Stevensville. *ST. MARY'S CHURCH AND PHARMACY*, North Ave., (10-6-70) PH0091162 HABS.

Stevensville vicinity. *BIG CREEK LAKE SITE*, W of Stevensville, (5-17-76)

Stevensville vicinity. *FORT OWEN*, About 0.5 mi. NW of Stevensville, (10-6-70) PH0091154 HABS.

roosevelt county

FORT UNION TRADING POST NATIONAL HISTORICAL SITE, Reference—see *Williams County, ND (1-2-74)*

Poplar. *FORT PECK AGENCY*, (5-19-70) PH0091171

sheridan county

Medicine Lake vicinity. *TIPI HILLS*, SE of Medicine Lake in Medicine Lake National Wildlife Refuge, (8-1-75)

silver bow county

Butte. *BUTTE HISTORIC DISTRICT*, (10-15-66) PH0091189 NHL.

Butte. *CLARK, CHARLES W., MANSION*, 108 N. Washington St., (10-22-76)

Butte. *CLARK, W. A., MANSION*, 219 W. Granite, (10-6-70) PH0091197

Butte. *WHEELER, BURTON K., HOUSE*, 1232 E. 2nd St., (12-8-76) NHL.

sweetgrass county

Springdale vicinity. *YELLOWSTONE CROSSING, BOZEMAN TRAIL*, NE of Springdale on U.S. 10, (12-1-78)

wibaux county

Wibaux. *WIBAUX, PIERRE, HOUSE*, Orgain Ave., (9-10-71) PH0091201 G.

yellowstone county

Billings. *BILLINGS CHAMBER OF COMMERCE BUILDING*, 303 N. 27th St., (1-20-72) PH0091219 HABS.

Billings. *NORTH, AUSTIN, HOUSE*, 622 N. 29th St., (11-23-77)

Billings. *O'DONNELL, I. D., HOUSE*, 105 Clark Ave., (11-23-77)

Billings. *PARMLY BILLINGS MEMORIAL LIBRARY*, 2822 Montana Ave., (10-26-72) PH0091235 HABS.

Billings vicinity. *HOSKINS BASIN ARCHEOLOGICAL DISTRICT*, (11-20-74) PH0091227

Billings vicinity. *PICTOGRAPH CAVE*, 7 mi. SE of Billings in Indian Caves Park, (10-15-66) PH0091243 NHL.

Pompey's Pillar vicinity. *POMPEY'S PILLAR*, W of Pompey's Pillar on U.S. 10, (10-15-66) PH0122416 NHL.

NEBRASKA

adams county

Hastings. *CHAUTAUQUA PAVILION*, Chautauqua Park, (10-19-78)

Hastings. *BURLINGTON STATION*, 1st St. and St. Joseph Ave., (3-29-78)

Hastings. *MCCORMICK HALL*, Hastings College campus, (5-12-75) PH0140431

Hastings. *RINGLAND HALL*, Hastings College campus, (5-12-75) PH0140449

Hastings vicinity. *THIRTY-TWO MILE STATION SITE*, 6 mi. SW of Hastings, (2-20-75)

antelope county

Neligh. *NELIGH MILL*, 111 W. 2nd St., (10-15-69) PH0091251 G.

box butte county

Marsland vicinity. *RUNNING WATER STAGE STATION SITE (HUGHES RANCHE)*, 3 mi. SW of Marsland on Niobrara River, (2-20-75)

boyd county

Lynch vicinity. *LYNCH ARCHEOLOGICAL SITE*, (12-2-74) PH0091278

buffalo county

Kearney. *FRANK, GEORGE W., HOUSE*, Kearney State College, (2-23-73) PH0091286 G.

burt county

Oakland vicinity. *LOGAN CREEK SITE*, (1-26-70) PH0091294

butler county

Abie vicinity. *BARCAL SITE (SKULL CREEK SITE)*, About 2 mi. N of Abie, (3-24-72) PH0091308

Bellwood vicinity. *BELLWOOD ARCHEOLOGICAL SITE*, (8-13-74) PH0091316

Linwood vicinity. *LINWOOD SITE*, SW of Linwood on NE 115, (3-16-72) PH0091324

cass county

Ashland vicinity. *ASHLAND ARCHEOLOGICAL SITE*, 1 mi. SE of Ashland, (2-10-75)

Elmwood. *THE ELMS (BESS STREETER ALDRICH HOUSE)*, Off NE 1, (3-24-77)

Murray vicinity. *GILMORE, WALKER, SITE (STERNS CREEK SITE)*, 5 mi. SE of Murray, (10-15-66) PH0091367 NHL.

Murray vicinity. *NAOMI INSTITUTE*, 3 mi. E of Murray, (3-24-77)

Nehawka vicinity. *NEHAWKA FLINT QUARRIES*, (1-26-70) PH0091359

Weeping Water. *WEEPING WATER HISTORIC DISTRICT*, (12-8-72) PH0091375

Weeping Water vicinity. *DAVIS, THEODORE, SITE*, 1.5 mi. E of Weeping Water on SR Spur 350, (5-19-72) PH0091341

cedar county

St. Helena vicinity. *SCHULTE ARCHEOLOGICAL SITE*, N of St. Helena, (7-30-74) PH0091383

Wynot vicinity. *BOW VALLEY MILLS*, N of Wynot (11-17-78),

Wynot vicinity. *WISEMAN ARCHEOLOGICAL SITE*, (12-2-74) PH0091391

chase county

Wauneta vicinity. *LOVETT SITE*, 12 mi. N of Wauneta on U.S. 6, (5-5-72) PH0091405

cheyenne county

Potter vicinity. *STEVENS, WES, SITE*, E of Potter, (8-28-73) PH0091421

Sidney. *FORT SIDNEY HISTORIC DISTRICT*, (3-28-73) PH0091413 G.

colfax county

Schuyler vicinity. *SCHUYLER SITE*, (8-14-73) PH0091430

Schuyler vicinity. *WOLFE ARCHEOLOGICAL SITE*, NW of Schuyler, (7-30-74) PH0091448

cuming county

Bancroft. *NEIHARDT, JOHN G., STUDY*, NW corner of Washington and Grove Sts., (7-28-70) PH0091456

chester county

Comstock. **WESCOTT, GIBBONS & BRAGG STORE**, Off NE 106, (1-31-78)

dakota county

Dakota City. **EMMANUEL LUTHERAN CHURCH**, 1500 Hickory St., (10-15-69) PH0091464 HABS.

Homer vicinity. **HOMER SITE**, (8-14-73) PH0091472

Homer vicinity. **O'CONNOR, CORNELIUS, HOUSE**, E of Homer, (11-23-77)

dawes county

Chadron vicinity. **BORDEAUX TRADING POST**, 3 mi. E of Chadron on U.S. 20, (3-16-72) PH0091481

Crawford vicinity. **FORT ROBINSON AND RED CLOUD AGENCY**, 2 mi. W of Crawford, (10-15-66) PH0091499 NHL; G. (also in Sioux County)

dawson county

Gothenburg vicinity. **MIDWAY STAGE STATION**, S of Gothenburg, (10-15-66) PH0091502

deuel county

Big Springs. **HELPS HOTEL**, NE corner of 2nd and Pine Sts., (10-15-70) PH0091511

dixon county

Ponca. **COOK BLACKSMITH SHOP**, 204 3rd St., (12-27-74) PH0091529 G.

dodge county

Fremont. **LOVE-LARSON OPERA HOUSE**, 543 N. Broad St., (9-10-74) PH0091537

Fremont. **NYE HOUSE**, 1643 N. Nye Ave., (11-23-77)

Fremont. **OSTERMAN AND TREMAINE BUILDING**, 455 N. Broad St., (5-23-78)

douglas county

Omaha. 1722 St. Mary's Ave., (9-21-78)

Omaha. **AQUILA COURT BUILDING**, 1615 Howard St., (10-2-73)

Omaha. **ASTRO THEATER**, 2001 Farnam St., (8-13-74)

Omaha. **BANK OF FLORENCE**, 8502 N. 30th St., (10-15-69)

Omaha. **BARTON, GUY C., RESIDENCE**, 3522 Farnam St., (8-14-73)

Omaha. **BURLINGTON HEADQUARTERS BUILDING**, 1004 Farnam St., (12-4-74)

Omaha. **BURLINGTON STATION**, 925 S. 10th St., (8-7-74) PH0140457

Omaha. **CITY NATIONAL BANK BUILDING AND CREIGHTON ORPHEUM THEATER**, 16th and Harney Sts., (3-26-73)

Omaha. **CORNISH, JOEL N., HOUSE**, 1404 S. 10th St., (8-13-74)

Omaha. **CROOK, GEN. GEORGE, HOUSE**, Quarters No. 1, Fort Omaha, (4-16-69)

Omaha. **FORT OMAHA HISTORIC DISTRICT**, 30th St. between Fort St. and Laurel Ave., (3-27-74)

Omaha. **JOSLYN, GEORGE A., MANSION**, 3902 Davenport St., (8-25-72)

Omaha. **MERCER, DR. SAMUEL D., HOUSE**, 3920 Cuming St., (6-17-76)

Omaha. **OMAHA NATIONAL BANK BUILDING (NEW YORK LIFE INSURANCE BUILDING)**, 17th and Farnam Sts., (10-18-72)

Omaha. **OMAHA PUBLIC LIBRARY**, 1823 Harney St., (5-22-78)

Omaha. **SPECHT, CHRISTIAN, BUILDING**, 1110 Douglas St., (9-19-77)

Omaha. **STÖRZ, GOTTLIEB, HOUSE**, 3708 Farnam St., (8-7-74)

Omaha. **TRINITY CATHEDRAL**, 113 N. 18th St., (8-7-74)

Omaha. **UNION PASSENGER TERMINAL**, 10th and March Sts., (11-12-71) G.

Omaha. **WEBSTER TELEPHONE EXCHANGE BUILDING**, 2213 Lake St., (12-5-77)

Omaha. **ZABRISKIE, EDGAR, HOUSE**, 3524 Hawthorne Ave., (11-28-78)

Omaha vicinity. **CABANNE ARCHEOLOGICAL SITE**, About 2 mi. N of Omaha, (5-5-72)

Omaha vicinity. **CHAMPE-FREMONT I ARCHEOLOGICAL SITE**, W of Omaha, (10-21-75) (also in Sarpy County)

fillmore county

Geneva. **FILLMORE COUNTY COURTHOUSE**, 9th and J G Sts., (12-12-78)

frontier county

Cambridge vicinity. **MOWRY BLUFF ARCHEOLOGICAL SITE**, NW of Cambridge, (7-12-74)

Stockville vicinity. **RED SMOKE ARCHEOLOGICAL SITE**, (10-1-74)

gage county

Barneston. **BARNESTON SITE**, (1-21-74)

Beatrice. **BEATRICE CITY LIBRARY**, 220 N. 5th St., (7-12-76)

Beatrice. **BURLINGTON NORTHERN DEPOT**, 118 Court St., (5-2-75)

Beatrice. **PADDOCK, ALGERNON S., HOUSE**, 1401 N. 10th St., (3-14-73)

Beatrice vicinity. **HOMESTEAD NATIONAL MONUMENT OF AMERICA**, 4 mi. NW of Beatrice on NE 4, (10-15-06)

Blue Springs vicinity. **BLUE SPRINGS SITE**, (8-14-73)

DeWitt vicinity. **DEWITT FLOUR MILLS AND KING IRON BRIDGE**, E of DeWitt on Big Blue River, (12-27-78)

Filley vicinity. **FILLEY, ELIJAH, STONE BARN**, S of Filley off U.S. 136, (4-11-77)

garden county

Lewellen vicinity. **ASH HOLLOW CAVE**, 2 mi. SE of Lewellen, (10-15-66) NHL.

Lewellen vicinity. **ASH HOLLOW HISTORIC DISTRICT**, SW of Lewellen along U.S. 26, (8-6-75)

grant county

Hyannis. **HOTEL DEFAIR**, NE 2 and Main St., (10-29-76)

hall county

Grand Island. **GRAND ISLAND CARNEGIE LIBRARY**, 321 W. 2nd St., (5-2-75)

Grand Island. **HALL COUNTY COURTHOUSE**, 1st and Locust, (9-15-77)

Grand Island. **HARGIS, ANDREW M., HOUSE**, 1109 W. 2nd St., (6-9-78)

Grand Island. **LIEDERKRANZ**, 401 W. 1st St., (11-30-78)

Grand Island. **STOLLEY HOMESTEAD SITE/SITE OF FORT INDEPENDENCE**, Stolley Park, (3-16-72)

Grand Island vicinity. **GRAND ISLAND FCC MONITORING STATION**, 5 mi. W of Grand Island near NE Spur 430, (1-16-73)

hitchcock county

Trenton vicinity. **MASSACRE CANYON BATTLEFIELD**, NE of Trenton, (7-25-74)

holt county

O'Neill. **OLD NEBRASKA STATE BANK BUILDING**, Douglas and 4th Sts., (10-1-74) G.

O'Neill vicinity. **EAGLE CREEK ARCHEOLOGICAL SITE**, (10-1-74)

Redbird vicinity. **REDBIRD I SITE**, (11-21-74)

hooker county

Mullen vicinity. **HUMPHREY ARCHEOLOGICAL SITE**, (1-21-74) PH0039098

Mullen vicinity. **KELSO SITE**, Plains Woodland (c. 800), (1-21-74) PH0039101

howard county

Cotesfield vicinity. **COUFAL SITE**, 6 mi. NW of Cotesfield on Davis Creek, (10-15-66) PH0039136 NHL.

Palmer vicinity. **PALMER SITE**, (10-15-66) PH0103675 NHL.

jefferson county

Fairbury. **JEFFERSON COUNTY COURTHOUSE**, Courthouse Sq., (11-27-72) PH0039110

Fairbury vicinity. **SMITH, MORAL C., LIME KILN AND LIMESTONE HOUSE**, 2 mi. NW of Fairbury, (12-3-74) PH0039144 G.

Powell vicinity. **DISTRICT NO. 10 SCHOOL**, W of Powell, (12-15-78)

Steele City. **STEELE CITY HISTORIC DISTRICT**, (3-16-72) PH0039152

johnson county

Tecumseh. **TECUMSEH HISTORIC DISTRICT**, Irregular pattern roughly bounded by Atchison & Nebraska RR. tracks, 9th and Washington Sts., and U.S. 136, (6-20-75) G.

kearney county

Kearney vicinity. **DOBYTOWN**, SE of Kearney, (12-16-74)

Newark vicinity. **FORT KEARNEY**, 2 mi. W of Newark on NE 10, (7-2-71) PH0039292

keith county

Brule vicinity. **BEAUVAIS RANCH SITE (STAR RANCHE)**, 4 mi. SW of Brule, (2-20-75)

Brule vicinity. **CALIFORNIA HILL**, W of Brule, (7-15-74) PH0039314

Brule vicinity. **DIAMOND SPRINGS STAGE STATION SITE**, 1 mi. W of Brule exit on I 80, (10-15-70) PH0039322

Ogallala. **BRANDHOEFER, LEONIDAS A., MANSION**, 10th and Spruce Sts., (10-3-73) PH0039306

knox county

Santee. **CONGREGATIONAL CHURCH AND MANSE**, Santee Indian Reservation, (3-16-72) PH0039331

Santee. **EPISCOPAL CHURCH (CHURCH OF OUR MOST MERCIFUL SAVIOR)**, On the Missouri River in the Santee Indian Reservation, (3-16-72) PH0039349 G.

Verdel vicinity. **PONCA FORT SITE**, (4-3-73) PH0039357

lancaster county

Schrader. **ARCHAEOLOGICAL SITE**, (1-21-74) PH0039420

Lincoln. **CITY HALL**, 920 O St., (10-15-69) PH0039365

Lincoln. **FAIRVIEW (WILLIAM JENNINGS BRYAN HOUSE)**, 4900 Summer St., (10-15-69) PH0103942 NHL.

Lincoln. **FERGUSON, WILLIAM H., HOUSE**, 700 S. 16th St., (11-29-72) PH0039373 G.

Lincoln. **KENNARD, THOMAS P., HOUSE (NEBRASKA STATEHOOD MEMORIAL)**, 1627 H St., (4-16-69) PH0039403

Lincoln. **LEWIS-SYFORD HOUSE**, 700 N. 16th St., (2-18-71) PH0039381 G.

Lincoln. **NEBRASKA STATE CAPITOL**, 1445 K St., (10-16-70) PH0039390 NHL.

Lincoln. **NEBRASKA TELEPHONE COMPANY BUILDING**, 128-130 S. 13th St., (11-16-78)

Lincoln. *OLD MAIN, NEBRASKA WESLEYAN UNIVERSITY*, 50th and St. Paul Sts., (5-21-75)

Lincoln. *OLD UNIVERSITY LIBRARY*, 11th and R Sts., (8-6-75)

Lincoln. *ROCK ISLAND DEPOT*, 1944 O St., (9-3-71) PH0039411

Lincoln. *TYLER, WILLIAM H. HOUSE*, 808 D St., (4-6-78)

Lincoln. *ZIEMER, ARTHUR C., HOUSE*, 2030 Euclid St., (11-23-77)

lincoln county

North Platte vicinity. *SCOUTS REST RANCH*, NW of North Platte off U.S. 30, (1-30-78)

Sutherland vicinity. *O'FALLONS BLUFF*, SE of Sutherland, (7-12-74) PH0039438

madison county

Norfolk. *U.S. POST OFFICE AND COURTHOUSE*, 125 S. 4th St., (10-9-74) PH0039446

morrill county

Bayard vicinity. *CHIMNEY ROCK NATIONAL HISTORIC SITE*, 3 mi. SW of Bayard, (10-15-66) PH0330396

Bridgeport vicinity. *CAMP CLARKE BRIDGE SITE*, W of Bridgeport, (11-8-74) PH0039454

Bridgeport vicinity. *COURTHOUSE AND JAIL HOUSE ROCKS*, 5 mi. S of Bridgeport, (4-24-73) PH0039462

Dalton vicinity. *MUD SPRINGS PONY EXPRESS STATION SITE*, About 8 mi. NW of Dalton, (4-24-73) PH0039471

nance county

Belgrade vicinity. *COTTONWOOD CREEK ARCHEOLOGICAL SITE*, (10-18-74) PH0068012

Fullerton vicinity. *CUNNINGHAM ARCHEOLOGICAL SITE*, 3 mi. SE of Fullerton, (2-13-75)

Fullerton vicinity. *FULLERTON ARCHEOLOGICAL SITE*, (11-1-74) PH0068039

Fullerton vicinity. *HORSE CREEK PAWNEE VILLAGE*, SW of Fullerton, (7-12-74) PH0068055

Genoa vicinity. *BURKETT ARCHEOLOGICAL SITE*, SW of Genoa, (7-12-74) PH0068004

Genoa vicinity. *GENOA SITE*, 1 mi. S of Genoa on NE 39, (10-15-70) PH0068047

Genoa vicinity. *PAWNEE MISSION AND BURNT VILLAGE ARCHEOLOGICAL SITE*, (8-7-74) PH0068063

Genoa vicinity. *U.S. INDIAN INDUSTRIAL SCHOOL*, NE 22, (5-22-78)

Genoa vicinity. *WRIGHT SITE*, (8-14-73) PH0068071

nemaha county

Brownville. *BROWNVILLE HISTORIC DISTRICT*, Bounded by Allen, Richard, Nemaha, Nebraska, 7th, and 2nd Sts. and the Missouri River, (5-19-70) PH0068080 HABS; G.

Brownville vicinity. *CAPTAIN MERIWETHER LEWIS DREDGE*, SE of Brownville, (10-28-77)

Peru vicinity. *MAJORS, THOMAS J., FARMSTEAD*, W of Peru at 800 Mulberry St., (6-15-78)

otoe county

Nebraska City. *MORTON-JAMES PUBLIC LIBRARY*, 11th St. and 1st Corso, (5-28-76)

Nebraska City. *NEBRASKA CITY HISTORIC DISTRICT*, Roughly bounded by 5th Ave., 3rd, 19th, and 1st Corso Sts., (10-29-76)

Nebraska City. *OTOE COUNTY COURTHOUSE*, 10th St. and Central Ave., (6-18-76) HABS.

Nebraska City. *SOUTH NEBRASKA CITY HISTORIC DISTRICT*, Roughly bounded by 4th, 11th, 1st Corso, and 4th Corso Sts., (10-22-76)

Nebraska City. *SOUTH 13TH STREET HISTORIC DISTRICT*, Roughly bounded by 12th, 14th, 1st Corso, and 6th Corso Sts., (10-29-76)

Nebraska City. *U.S. POST OFFICE*, 202 S. 8th St., (9-3-71) PH0068101

Nebraska City vicinity. *ARBOR LODGE (J. STERLING MORTON HOUSE)*, Arbor Lodge State Park, W of Nebraska City, (4-16-69) PH0068098 NHL; G.

Nebraska City vicinity. *BOSCOBEL*, N of Nebraska City on Steamwagon Rd., (6-17-76)

Nebraska City vicinity. *LEE, GEORGE F., OCTAGON HOUSES*, S of Nebraska City off U.S. 73/75, (11-23-77)

Nebraska City vicinity. *WARE, JASPER A., HOUSE (WILDWOOD FARM)*, S of Nebraska City on Steinhart Park Rd., (7-16-73) PH0068110

pawnee county

Table Rock vicinity. *TABLE ROCK ARCHEOLOGICAL SITE*, E of Table Rock, (7-12-74) PH0068136

platte county

Columbus. *GLUR'S TAVERN*, 2301 11th St., (7-30-75)

Creston vicinity. *FEYE ARCHEOLOGICAL SITE*, (1-21-74) PH0068144

Creston vicinity. *WURDEMAN-LAWSON ARCHEOLOGICAL SITE*, SE of Creston, (7-12-74) PH0068161

Monroe vicinity. *LARSON, HANNA, ARCHEOLOGICAL SITE (LOOKING GLASS SITE)*, 4.5 mi. W of Monroe, (2-20-75)

polk county

Osceola. *MICKEY, GOV. JOHN HOPWOOD, HOUSE*, State St., (5-12-77)

Osceola vicinity. *CLARKS SITE*, (8-14-73) PH0068179

Stromsburg vicinity. *MORRILL, CHARLES H., HOMESTEAD*, 0.5 mi. SE of Stromsburg on U.S. 81, (6-4-73) PH0068187

red willow county

McCook. *NORRIS, SENATOR GEORGE WILLIAM, HOUSE*, 706 Norris Ave., (5-28-67) PH0103691 NHL.

McCook. *STUTTON, H. P., HOUSE*, 602 Norris Ave., (5-22-78)

McCook vicinity. *DOYLE ARCHEOLOGICAL SITE*, (12-4-74) PH0068195

richardson county

Humboldt. *HOLMAN, JOHN, HOUSE*, 947 Nemaha St., (4-25-72) PH0068209

Rulo vicinity. *LEARY SITE*, 4 mi. SE of Rulo on NE 7, (10-15-66) PH0068217 NHL.

saline county

Crete. *DOANE COLLEGE HISTORIC DISTRICT*, Doane College campus, (8-16-77)

Crete. *JOHNSTON-MUFF HOUSE*, 1422 Boswell Ave., (9-19-77)

Crete vicinity. *BICKLE, JESSE C., HOUSE*, W of Crete off NE 33, (11-23-77)

Wilber. *HOTEL WILBER*, 2nd and Wilson Sts., (9-20-78)

Wilber. *MANN-ZWONECEK HOUSE*, 524 W. 1st St., (12-29-78)

sarpy county

CHAMPE-FREMONT 1 ARCHEOLOGICAL SITE, Reference—see Douglas County

Bellevue. *BURLINGTON DEPOT (OMAHA & SOUTHERN RAILROAD STATION)*, Haworth Park, (10-16-70) PH0068225

Bellevue. *FONTANELLE BANK*, 2212 Main St., (4-16-69) PH0068233

Bellevue. *FONTENELLE FOREST HISTORIC DISTRICT*, 1111 Bellevue Rd., (1-21-74) PH0068241

Bellevue. *HAMILTON, WILLIAM, HOUSE*, 2003 Bluff St., (10-15-69) PH0068250

Bellevue. *OLD LOG CABIN*, 1805 Hancock St., (10-16-70) PH0068284

Bellevue. *PRESBYTERIAN CHURCH*, 2002 Franklin St., (10-15-70) PH0068292 HABS.

Bellevue vicinity. *BLACKSMITH SHOP*, S of Bellevue on Offutt Air Force Base, (5-12-78)

Bellevue vicinity. *FORT CROOK HISTORIC DISTRICT*, SW of Bellevue on Offutt Air Force Base, (12-12-76)

Bellevue vicinity. *MCCARTY-LILLEY HOUSE*, W of Bellevue on Quail Dr., (12-22-78)

Bellevue vicinity. *SARPY, PETER A., TRADING POST SITE*, NE of Bellevue on W bank of Missouri River, (6-10-75)

La Platte vicinity. *MOSES MERRILL MISSION AND OTO INDIAN VILLAGE*, 4 mi. W of La Platte, (3-16-72) PH0068276

Papillion vicinity. *KURZ OMAHA VILLAGE*, (8-14-73) PH0068268

sauanders county

Ashland vicinity. *BEEITSON, ISRAEL, HOUSE*, SE of Ashland, (4-18-77)

Cedar Bluffs vicinity. *PAHUK*, (8-14-73) PH0068322

Inglewood vicinity. *MCCLEAN (MCCLAIN) SITE*, 2 mi. S of Inglewood on U.S. 77, (3-16-72) PH0068314

Inglewood vicinity. *WOODCLIFF BURIALS*, 2.5 mi. S of Inglewood off U.S. 77, (3-7-73) PH0068331

Leshara vicinity. *LESHARA SITE*, NW of Leshara, (3-16-72) PH0068306

Yutan vicinity. *YUTAN SITE*, SE of Yutan, off U.S. 92, (6-26-72) PH0068349

scotts bluff county

Gering vicinity. *ROBIDOUX PASS*, 9 mi. W of Gering, (10-15-66) PH0068357 NHL.

Gering vicinity. *SCOTTS BLUFF NATIONAL MONUMENT*, 3 mi. W of Gering on NE 92, (10-15-66)

Gering vicinity. *SIGNAL BUTTE*, 13 mi. SW of Gering, (10-15-66) PH0103667 NHL.

Scottsbluff vicinity. *FORT MITCHELL SITE*, W of Scottsbluff on NE 29, (6-7-78)

seward county

Seward. *CATTLE, JOHN JR., HOUSE*, W. Hillcrest St., (9-13-78)

sheridan county

Hay Springs vicinity. *CAMP SHERIDAN AND SPOTTED TAIL INDIAN AGENCY*, 11 mi. N of Hay Springs, (11-19-74) PH0068365

sherman county

Sweetwater vicinity. *SWEETWATER ARCHEOLOGICAL SITE*, NW of Sweetwater, (7-29-74) PH0068373

sioux county

FORT ROBINSON AND RED CLOUD AGENCY, Reference—see Dawes County (1-2-74)

Agate vicinity. **COOK, HAROLD J., HOMESTEAD CABIN**, 3 mi. E of Agate off NE 29 on Agate Fossil Beds National Monument, (8-24-77)

Crawford vicinity. **HUDSON-MENG BISON KILL SITE**, In Nebraska National Forest, (8-28-73) PH0068381

thayer county

Alexandria. **DILL, RICHARD E., HOUSE**, (1-29-73) PH0068390

thomas county

Halsey vicinity. **BESSEY NURSERY**, W of Halsey off NE 2, (5-24-78)

valley county

Elyria vicinity. **FORT HARTSUFF**, N of Elyria, (3-24-78)

North Loup vicinity. **SCHULTZ SITE**, 3 mi. NW of North Loup, (10-15-66) PH0068403 NHL.

washington county

Blair vicinity. **BERTRAND SITE**, DeSoto National Wildlife Refuge, (3-24-69) PH0068411

Fort Calhoun vicinity. **FORT ATKINSON**, 1 mi. E of Fort Calhoun, (10-15-66) PH0068420 NHL; G.

wayne county

Wayne. **WIGHTMAN, DR. W. C., HOUSE**, 702 Lincoln St., (6-13-78)

webster county

Guide Rock vicinity. **PIKE-PAWNEE VILLAGES SITE (HILL SITE)**, 4 mi. SW of Guide Rock, (10-15-66) PH0068446 NHL.

Red Cloud. **CATHER HOUSE**, SW corner of 3rd and Cedar Sts., (4-16-69) PH0068438 NHL.

Red Cloud vicinity. **STARKE ROUND BARN**, 4.5 mi. E of Red Cloud on U.S. 163, (3-16-72) PH0068454

york county

York. **YORK COUNTY COURTHOUSE**, 5th St. and Lincoln Ave., (12-6-75)

NEVADA

carson city (independent city)

CARSON BREWING COMPANY, 102 S. Division St., (8-18-78)

GOVERNOR'S MANSION, 606 Mountain St., (10-22-76)

GOVERNOR'S MANSION, 606 Mountain St., (10-22-76)

LAKEVIEW HOUSE, U.S. 395 S of E. Lake Blvd., (1-5-78)

NEVADA STATE CAPITOL, 101 N. Carson St., (6-10-75) HABS.

NEVADA STATE PRINTING OFFICE, 101 S. Fall St., (3-29-78) HABS.

NYE, GOV. JAMES W., MANSION, 108 N. Minnesota St., (4-16-75) HABS.

RAYCRAFT RANCH, N of Carson City, on U.S. 395, (5-4-76)

RINCKEL HOUSE, 102 N. Curry St., (11-20-75) HABS.

ROBERTS, JAMES D., HOUSE, 1217 N. Carson St., (1-3-78) HABS.

SECOND RAILROAD CAR NO. 21, 2180 S. Carson St., (12-1-78)

ST. PETER'S EPISCOPAL CHURCH, 312 N. Division St., (1-3-78) HABS.

U.S. MINT, 600 N. Carson St., (9-5-75) HABS.

VIRGINIA AND TRUCKEE RR. ENGINES NO. 18, THE DAYTON; AND NO. 22, THE INYO, NE corner of Colorado and Carson Sts., (12-18-73) PH0068462 G.

Meder. **LEW M., HOUSE**, 308 N. Nevada St., (8-2-78) HABS.

carson city county

Carson City. **VIRGINIA AND TRUCKEE RAILROAD SHOPS**, Between Stewart and Plaza St., (12-2-77) HABS.

churchill county

Austin vicinity. **COLD SPRINGS STATION SITE**, 51 mi. W of Austin on U.S. 50, (2-23-72) PH0068471

Fallon vicinity. **GRIMES POINT**, (2-23-72) PH0068489

Fallon vicinity. **STILLWATER MARSH**, 15 mi. NE of Fallon in Stillwater Wildlife Management Area, (3-19-75)

Frenchman vicinity. **COLD SPRINGS PONY EXPRESS STATION RUINS**, 25 mi. (40 km) NE of Frenchman off U.S. 50, (5-16-78)

Lovelock vicinity. **HOMBOLDT CAVE**, S of Lovelock off U.S. 40/95, (3-15-76)

clark county

Indian Springs vicinity. **TIM SPRINGS PETROGLYPHS**, (12-16-74) PH0078867

Las Vegas. **LAS VEGAS MORMON FORT**, 900 Las Vegas Blvd. N., (2-1-72) PH0078824

Las Vegas. **LAS VEGAS SPRINGS**, 3700 W. Charleston Blvd., (12-14-78)

Las Vegas vicinity. **CORN CREEK CAMPSITE**, 26 mi. N of Las Vegas in Desert National Wildlife Range, (3-4-75)

Las Vegas vicinity. **HIDDEN FOREST CABIN**, About 20 mi. N of Las Vegas on Hidden Forest Rd., (2-20-75) PH0078816

Las Vegas vicinity. **MORMON WELL SPRING**, N of Las Vegas on Mormon Spring, (12-24-74) PH0078832

Las Vegas vicinity. **POTOSI**, S of Las Vegas off I 15 near Potosi Pass, (11-13-74) PH0078841

Las Vegas vicinity. **SANDSTONE RANCH**, 20 mi. SW of Las Vegas, (4-2-76)

Las Vegas vicinity. **SHEEP MOUNTAIN RANGE ARCHEOLOGICAL DISTRICT**, (12-31-74) PH0078859 (also in Lincoln County)

Las Vegas vicinity. **SLOAN PETROGLYPH SITE**, S of Las Vegas off I-15, (12-19-78)

North Las Vegas. **KYLE RANCH**, Losee St. and Carey Ave., (10-6-75)

douglas county

Minden. **MINDEN FLOUR MILLING COMPANY**, 6th St. and U.S. 395, (11-14-78)

Minden vicinity. **GENOA HISTORIC DISTRICT**, 7 mi. NW of Minden on NV 57, (4-16-75)

Minden vicinity. **GENOA STATION**, 7 mi. NW of Minden on NV 57, (4-16-75) PH0049549

elko county

Elko. **RUBY VALLEY PONY EXPRESS STATION**, 1515 Idaho St., (3-10-75)

eureka county

Eureka. **EUREKA HISTORIC DISTRICT**, Along U.S. 50, (4-13-73) PH0078875 G.

humboldt county

Denio vicinity. **LAST SUPPER CAVE**, W of Denio, (12-6-75)

Paradise Valley. **MICCA HOUSE**, Bridge St., (6-11-75)

Paradise Valley vicinity. **SILVER STATE FLOUR MILL**, 7 mi. E of Paradise Valley off NV 8B, (5-13-76)

Sulphur vicinity. **APPLEGATE-LASSEN TRAIL**, Trail extends from Rye Patch NW

to state line (also in Pershing and Washoe Counties), (12-18-78)

lander county

Austin. **AUSTIN HISTORIC DISTRICT**, In Pony Canyon at jct. of U.S. 50 and NV 8A, (11-23-71) PH0078883

lincoln county

SHEEP MOUNTAIN RANGE ARCHEOLOGICAL DISTRICT, Reference—see Clark County (1-2-74)

Alamo vicinity. **BLACK CANYON PETROGLYPHS**, 8 mi. S of Alamo in Pahranaget National Wildlife Refuge, (5-27-75)

Caliente. **CALIENTE RAILROAD DEPOT**, 100 Depot Ave., (5-5-74) PH0078905

Hiko vicinity. **WHITE RIVER NARROWS ARCHEOLOGICAL DISTRICT**, N of Hiko, (8-1-78)

Pioche. **LINCOLN COUNTY COURTHOUSE**, Lacour St., (2-23-78)

Pioche vicinity. **BRISTOL WELLS TOWN SITE**, 23 mi. N of Pioche off U.S. 93, (3-24-72) PH0078891

lyon county

Weeks vicinity. **FORT CHURCHILL**, U.S. 95A, 8 mi. S of U.S. 50, (10-15-66) PH0078913 NHL; G.

mineral county

Hawthorne vicinity. **AURORA**, SW of Hawthorne, (7-30-74) PH0078930

nye county

Berlin. **BERLIN HISTORIC DISTRICT**, Off NV 23, (11-5-71) PH0078956 G.

Fish Springs vicinity. **JAMES WILD HORSE TRAP**, About 5 mi. E of Fish Springs, (11-19-74)

Tonopah. **MIZPAH HOTEL**, 100 Main St., (7-7-78)

Tonopah vicinity. **BELMONT**, 46 mi. NE of Tonopah off NV 82, (6-13-72) PH0078948

Tonopah vicinity. **TYBO CHARCOAL KILNS**, About 55 mi. NE of Tonopah off U.S. 6, (11-19-74) PH0078972

perishing county

APPLEGATE-LASSEN TRAIL, Reference—see Humboldt County

Lovelock vicinity. **LEONARD ROCK SHELTER**, 12 mi. S of Lovelock off NV 59, (10-15-66) PH0078921 NHL.

Lovelock vicinity. **RYE PATCH ARCHEOLOGICAL SITES**, N of Lovelock, (8-2-78)

storey county (also in Washoe County)

Sparks vicinity. **DERBY DIVERSION DAM**, 19 mi. (30.4 km) E of Sparks on I-80, (4-26-78)

Virginia City. **VIRGINIA CITY HISTORIC DISTRICT**, (10-15-66) PH0078981 NHL; HABS.

Virginia City vicinity. **LAGOMARSINO PETROGLYPH SITE**, N of Virginia City, (3-24-78)

washoe county

APPLEGATE-LASSEN TRAIL, Reference—see Humboldt County

DERBY DIVERSION DAM, Reference—see Storey County 11/6/78

Carson City vicinity. **OLD WINTERS RANCH/WINTERS MANSION**, N of Carson City, (7-30-74) PH0079049

Reno. **BILLINGHURST, BENSON DILLON, HOUSE**, 729 Evans Ave., (11-8-74) PH0078999

Reno. **GLENDAL SCHOOL**, S. Virginia St. and Lietzke Lane, (1-30-78)
 Reno. **LAKE MANSION**, Adjacent to the Centennial Coliseum on U.S. 395, (6-29-72) PH0079014 g.
 Reno. **MORRILL HALL, UNIVERSITY OF NEVADA/RENO**, University of Nevada campus, (5-1-74) PH0079006 g.
 Reno. **MOUNT ROSE ELEMENTARY SCHOOL**, 915 Lander St., (11-25-77)
 Reno. **NEWLANDS, SENATOR FRANCIS G., HOUSE**, 17 Elm Ct., (10-15-66) PH0079022 NHL.
 Reno. **ODD FELLOWS BUILDING**, 133 N. Sierra St., (11-27-78)
 Reno vicinity. **BOWERS MANSION**, 19 mi. S of Reno off U.S. 395, (1-31-76)

white pine county

Baker vicinity. **LEHMAN ORCHARD AND AQUEDUCT (NO. 22)**, Lehman Caves National Monument, (2-25-75)
 Baker vicinity. **RHODES CABIN (NO. 19)**, Lehman Caves National Monument, (2-25-75)
 Ely vicinity. **FORT SCHELLBOURNE**, 43 mi. N of Ely off U.S. 93 on NV 2, (2-23-72) PH0079057
 Ely vicinity. **SUNSHINE LOCALITY**, NW of Ely, (1-30-78)
 Ely vicinity. **WARD CHARCOAL OVENS**, S of Ely off U.S. 6/93, (9-28-71) PH0079081 g.
 Hobson vicinity. **FORT RUBY**, Near Hobson on W side of Ruby Lake, (10-15-66) PH0079031 NHL.

NEW HAMPSHIRE*belknap county*

East Alton. **FIRST FREEWILL BAPTIST CHURCH**, N of Lovelock, (8-2-78)
 Laconia. **BELKNAP-SULLOWAY MILL**, Mill St., (1-25-71) PH0007765
 Laconia. **BUSIEL-SEEBURG MILL**, Mill St., (1-25-71) PH0101036

carroll county

Silver Lake. **JOY FARM (e e cummings HOUSE)**, Salter Hill Rd., (11-11-71) PH0007773 NHL.

cheshire county

East Swanzey vicinity. **CARLETON BRIDGE**, On Carleton Rd. over South Branch Ashuelot River, (6-10-75)
 Fitzwilliam. **THIRD FITZWILLIAM MEETING HOUSE**, Village Green, (8-26-77)
 Harrisville and vicinity. **HARRISVILLE HISTORIC DISTRICT**, Town of Harrisville and its environs, (9-17-71) PH0007790 HABS; G; NHL.
 Jaffrey vicinity. **JAFFREY CENTER HISTORIC DISTRICT**, NW of Jaffrey on NH 124, (6-11-75)
 Keene. **CHESHIRE COUNTY COURTHOUSE**, 12 Court St., (12-13-78)
 Keene. **DINSMOOR-HALE HOUSE**, Main and Winchester Sts., (4-26-76)
 Keene. **ELLIOT HOUSE**, 305 Main St., (4-30-76)
 Keene. **FISKE, CATHERINE, SEMINARY FOR YOUNG LADIES**, 251 Main St., (5-3-76)
 Keene. **WYMAN TAVERN**, 339 Main St., (4-3-72) PH0007803
 Keene vicinity. **COOKE, NOAH, HOUSE**, W of Keene on Daniels Hill Rd., (4-23-73) PH0007781
 Nelson. **NELSON SCHOOLHOUSE**, Old Sullivan Rd., (6-7-76)

Swanzey vicinity. **SAWYERS CROSSING COVERED BRIDGE**, N of Swanzey off NH 32, (11-14-78)
 Walpole. **WALPOLE ACADEMY**, Main St., (5-21-75) HABS.
 Westport. **SLATE COVERED BRIDGE**, off NH 10, (11-14-78)
 Winchester vicinity. **COOMBS COVERED BRIDGE**, N of Winchester off NH 10, (11-21-76)

coos county

Bretton Woods vicinity. **MOUNT WASHINGTON HOTEL**, off U.S. 302, (9-27-78)
 Columbia. **COLUMBIA COVERED BRIDGE**, Across Connecticut River between U.S. 3 and VT 102, (12-12-76)
 Lancaster. **WILDER-HOLTON HOUSE**, 226 Main St., (6-11-75)
 Lancaster vicinity. **MOUNT ORNE COVERED BRIDGE**, SW of Lancaster off NH 135, (12-12-76)

graffton county

Ashland. **WHIPPLE HOUSE**, 4 Pleasant St., (12-13-78)
 Bath. **BATH COVERED BRIDGE**, Off U.S. 302/NH10, (9-1-76) HAER.
 Bath vicinity. **SWIFTWATER COVERED BRIDGE**, S of Bath on Valley Rd., (11-21-76)
 Bethlehem vicinity. **FELSENGARTEN**, SW of Bethlehem on Lewis Hill Rd., (6-18-73) PH0007838
 Canaan. **CANAAN MEETINGHOUSE (CANAAN TOWN HALL)**, Canaan St., (5-7-73) PH0007811 c.
 Canaan. **CANAAN STREET HISTORIC DISTRICT**, Canaan St., (5-7-73) PH0007820
 Franconia vicinity. **FROST PLACE**, S of Franconia off NH 116 on Ridge Rd., (11-30-76)
 Haverhill vicinity. **BEDELL BRIDGE**, Between Haverhill and Newbury, VT, over Connecticut River, (5-28-75) g. (also in Orange County, VT)
 Littleton. **LITTLETON TOWN BUILDING (LITTLETON OPERA HOUSE)**, 1 Union St., (5-7-73) PH0007846
 Orford. **ORFORD STREET HISTORIC DISTRICT**, Orford St. (NH 10) from Rt. 25A to Archertown Rd., E to include cemetery, (8-26-77) HABS.
 WOODSVILLE. **HAYERHILL-BATH COVERED BRIDGE**, NH 135, (4-18-77)

hillsborough county

Goffstown. **GOFFSTOWN RAILROAD BRIDGE**, NH 114 (Main St.) over Piscataquog River, (6-18-75)
 Hillsborough. **CONTOOCCOOK MILLS INDUSTRIAL DISTRICT**, Between Mill St. and Contoocook River, (6-10-75)
 Hillsborough. **HILLSBOROUGH RAILROAD BRIDGE**, Spans Contoocook River SW of NH 149, (6-10-75) HAER.
 Hillsborough vicinity. **PIERCE, FRANKLIN, HOMESTEAD**, 3 mi. W of Hillsborough on NH 31, (10-15-66) PH0131768 NHL.
 Manchester. **ASH STREET SCHOOL**, Bounded by Ash, Bridge, Maple, and Pearl Sts., (5-30-75)
 Manchester. **ATHENS BUILDING (PALACE THEATER)**, 76-96 Hanover St., (5-30-75)
 Manchester. **MANCHESTER CITY HALL**, 908 Elm St., (6-13-75)
 Manchester. **SMYTH TOWER**, 718 Smyth Rd., (7-24-78)
 Manchester. **STARK, GEN. JOHN, HOUSE**, 2000 Elm St., (6-29-73) PH0007889
 Manchester. **WESTON OBSERVATORY**, Oak Hill, Derryfield Park, (5-28-75)

Merrimack vicinity. **SIGNER'S HOUSE AND MATTHEW THORNTON CEMETERY**, S of Merrimack on U.S. 3, (12-22-78)
 Nashua. **HUNT MEMORIAL LIBRARY**, 6 Main St., (6-28-71) PH0007854
 Peterborough. **MACDOWELL COLONY**, W of U.S. 202, (10-15-66) PH0007862 NHL.
 Peterborough. **PETERBOROUGH UNITARIAN CHURCH**, Main and Summer Sts., (4-23-73) PH0007871
 Temple vicinity. **NEW ENGLAND GLASSWORKS SITE**, SW of Temple off Nashua Rd., (6-10-75) g.

merrimack county

Bradford. **BEMENT COVERED BRIDGE**, Center Rd., (11-21-76)
 Canterbury vicinity. **CANTERBURY SHAKER VILLAGE**, 4 mi. E of Canterbury on Shaker Rd., (6-17-75)
 Concord. **CONCORD HISTORIC DISTRICT**, Bounded by N. State St., Horse Shoe Pond, Boston and Maine RR. tracks, Sen. Styles Bridges Hwy. and Church St., (6-11-75) HABS.
 Concord. **EAGLE HOTEL**, 110 N. Main St., (9-20-78)
 Concord. **OLD POST OFFICE**, N. State St., between Capitol and Park St., (8-13-73) PH0007897
 Franklin. **SULPHITE RAILROAD BRIDGE**, Off U.S. 3 over Winnepesaukee River, (6-11-75)
 Hopkinton. **LONG, WILLIAM H., MEMORIAL**, Main St., (7-15-77)
 Northfield. **HALL MEMORIAL LIBRARY**, Park St., (10-4-78)
 Salisbury. **SALISBURY ACADEMY BUILDING**, Jct. of NH 127 and U.S. 4, (5-30-75)
 Warner. **DALTON COVERED BRIDGE**, Joppa Rd., (11-21-76) HAER.
 Waterloo. **WATERLOO COVERED BRIDGE**, Newmarket Rd., (11-21-76) HAER.
 West Franklin. **WEBSTER, DANIEL, FAMILY HOME (THE ELMS)**, S. Main St., (5-30-74) PH0290106 NHL.
 West Hopkinton. **ROWELL'S COVERED BRIDGE**, Clement Hill Rd., (11-21-76)

rockingham county

Derry vicinity. **FROST, ROBERT, HOMESTEAD**, 2 mi. SE of Derry, (5-23-68) PH0042625 NHL; HABS.
 Derry Village. **THORNTON, MATTHEW, HOUSE**, 2 Thornton St., (11-11-71) PH0008125 NHL.
 Exeter. **DUDLEY HOUSE (PERRY-DUDLEY HOUSE)**, 14 Front St., (6-21-71) PH0007943
 Exeter. **FIRST CHURCH (CONGREGATIONAL CHURCH)**, 21 Front St., (9-10-71) PH0007935
 Exeter. **FRONT STREET HISTORIC DISTRICT**, Front St. to the jct. of Spring and Water Sts., (7-5-73) PH0007960
 Exeter. **GILMAN GARRISON HOUSE**, 12 Water St., (9-27-76) HABS.
 Exeter. **LADD-GILMAN HOUSE**, Governors Lane and Water St., (12-2-74) NHL.
 Greenland. **WEEKS HOUSE**, Weeks Ave. off NH 101, (6-20-75)
 Hampton Falls. **WEARE, GOV. MESHECH, HOUSE**, Exeter Rd. (NH 88), (6-29-73) PH0008133
 Kingston. **BARTLETT, JOSIAH, HOUSE**, Main St., (11-11-71) PH0007901 NHL.
 New Castle. **FORT CONSTITUTION (FORT WILLIAM AND MARY SITE)**, Walbach St. off NH Bl, (7-9-73) PH0007951
 Newmarket. **STONE SCHOOL**, Granite St., (7-12-78)
 Portsmouth. **0**, 105 Chapel St., (1-31-78)

- Portsmouth. **BECK, SAMUEL, HOUSE**, The Hill, (4-3-73) PH0007919
- Portsmouth. **BENEDICT HOUSE (THOMAS W. PENHALLOW HOUSE)**, 30 Middle St., (5-11-73) PH0007927
- Portsmouth. **HART, JEREMIAH, HOUSE**, The Hill, (11-14-72) PH0007978
- Portsmouth. **HART, JOHN, HOUSE**, The Hill, (11-14-72) PH0007986
- Portsmouth. **HART, PHOEBE, HOUSE**, The Hill, (4-2-73) PH0008001
- Portsmouth. **HART-RICE HOUSE**, The Hill, (8-7-72) PH0007994
- Portsmouth. **JACKSON, RICHARD, HOUSE**, Northwest St., (11-24-68) PH0132292 NHL.
- Portsmouth. **JONES, JOHN PAUL, HOUSE**, Middle and State Sts., (11-28-72) PH0008010 NHL.
- Portsmouth. **LANGDON, GOV. JOHN, MANSION**, 143 Pleasant St., (12-2-74) NHL.
- Portsmouth. **MACPHEADRIS-WARNER HOUSE**, Chapel and Daniel Sts., (10-15-66) PH0131776 NHL.
- Portsmouth. **MOFFATT-LADD HOUSE**, 154 Market St., (11-24-68) PH0008028 NHL.
- Portsmouth. **NEAL, JAMES, HOUSE**, 74 Deer St., (8-7-72) PH0008036
- Portsmouth. **NUTTER-RYMES HOUSE**, 48 School St., (11-3-72) PH0008052
- Portsmouth. **OLD NORTH CEMETERY**, Maplewood Ave., (3-8-78)
- Portsmouth. **PINKHAM, DANIEL, HOUSE**, The Hill, (11-3-72)
- Portsmouth. **PORTSMOUTH ATHENAEUM**, 9 Market Sq., (5-24-73)
- Portsmouth. **PORTSMOUTH PUBLIC LIBRARY (PORTSMOUTH ACADEMY)**, 8 Islington St., (3-20-73) PH0008087
- Portsmouth. **ROGERS, GEORGE, HOUSE**, 76 Northwest St., (6-7-76)
- Portsmouth. **RUNDLET-MAY HOUSE**, 364 Middle St., (6-7-76)
- Portsmouth. **SHAPLEY TOWN HOUSE**, 454-456 Court St., (2-28-73) PH0008095 HABS.
- Portsmouth. **SHERBURNE, HENRY, HOUSE (RICHARD SHORTRIDGE HOUSE)**, The Hill, (8-7-72) PH0008109
- Portsmouth. **SMITH, SIMEON P., HOUSE**, The Hill, (11-14-72) PH0008117
- Portsmouth. **STRAWBERRY BANKE HISTORIC DISTRICT**, Bounded by Court and Marcy Sts. and both sides of Hancock and Washington Sts., (6-20-75) HABS.
- Portsmouth. **WENTWORTH-GARDNER HOUSE**, 140 Mechanic St., (11-24-68) PH0046582 NHL.
- Portsmouth. **WENTWORTH, GOV. JOHN, HOUSE**, 346 Pleasant St., (6-29-73) PH0008141
- Portsmouth. **WHIDDEN-WARD HOUSE**, The Hill, (11-5-71) PH0008150 HABS.
- Portsmouth vicinity. **WENTWORTH-COOLIDGE MANSION**, 2 mi. S of Portsmouth, off U.S. 1A, (11-24-68) PH0132306 NHL.
- Sandown. **SANDOWN OLD MEETINGHOUSE**, Fremont R., (8-9-78)
- strafford county*
- Dover vicinity. **COUNTY FARM BRIDGE**, NW of Dover on County Farm Rd., (5-21-75)
- Durham. **SULLIVAN, GEN. JOHN, HOUSE**, 23 New Market Rd., (11-28-72) PH0008168 NHL; HABS.
- sullivan county*
- Acworth. **ACWORTH CONGREGATIONAL CHURCH**, N end of town common, (6-13-75) HABS; G.
- Claremont. **CLAREMONT CITY HALL (CLAREMONT OPERA HOUSE)**, Tremont Sq., (4-26-73) PH0008176
- Claremont. **DOWNTOWN CLAREMONT AND LOWER VILLAGE (PARTIAL INVENTORY)**, Irregular pattern along Main and Broad Sts., (2-21-78)
- Claremont vicinity. **HUNTER ARCHEOLOGICAL SITE**, NW of Claremont, (6-7-76)
- Claremont vicinity. **HUNTER ARCHEOLOGICAL SITE**, NW of Claremont, (6-7-76)
- Claremont vicinity. **WRIGHT'S BRIDGE**, E of Claremont on Chandler Rd. over Sugar River, (6-10-75)
- Cornish. **ST. GAUDENS, LOUIS, HOUSE AND STUDIO**, Dingleton Hill and Whitten Rds., (11-15-72) PH0132918
- Cornish City. **KENYON BRIDGE**, Off NH 12A at Mill Brook and Town House Rd., (5-22-78)
- Cornish City vicinity. **CORNISH-WINDSOR COVERED BRIDGE**, W of Cornish City, (11-21-76) HAER. (also in Windsor County, VT)
- Cornish Flat. **CHASE, SALMON P., BIRTHPLACE**, 8 mi. N of Claremont, (5-15-75) NHL.
- Cornish Flat. **FIRST BAPTIST CHURCH OF CORNISH**, Meriden Stage Rd. and NH 120, (2-14-78)
- Cornish Mills. **DINGLETON HILL COVERED BRIDGE**, off NH 12A, (11-8-78)
- Cornish Mills vicinity. **TRINITY CHURCH**, W of Cornish Mills on NH 12-A, (7-31-78)
- Langdon vicinity. **COLD RIVER BRIDGE (MCDERMOTT BRIDGE)**, E of Langdon on McDermott Rd., (5-17-73) PH0008184
- Langdon vicinity. **PRENTISS BRIDGE (DREWVILLE BRIDGE)**, S of Langdon off Old Cheshire Tpke., (5-24-73) PH0008192
- Newport. **NETTLETON HOUSE**, 26-30 Central St., (11-16-77)
- Newport. **REED, ISAAC, HOUSE**, 30-34 Main St., (7-19-78)
- Newport. **SULLIVAN COUNTY COURTHOUSE**, Court Sq., (6-25-73) PH0008206 G.
- Newport vicinity. **CORBIN COVERED BRIDGE**, NW of Newport off NH 10, (12-12-76)
- Newport vicinity. **PIER BRIDGE**, 3 mi. W of Newport on Chandler Rd. over Sugar River, (6-10-75)
- Plainfield vicinity. **BLOW-ME-DOWN COVERED BRIDGE**, S of Plainfield off NH 12A, (5-19-78)
- Plainfield vicinity. **SAINT-GAUDENS NATIONAL HISTORIC SITE**, South of Plainfield off NH 12-A, (10-15-66) PH0360040 HABS.
- NEW HAMPSHIRE**
- belknap county*
- Laconia vicinity. **WEIRS, THE (NH26-1) (AQUADOCTAN ARCHEOLOGICAL SITE)**, N of Laconia on U.S. 3, (5-12-75)
- NEW JERSEY**
- atlantic county*
- Atlantic City. **ABSECON LIGHTHOUSE**, Rhode Island and Pacific Aves., (1-25-71) PH0028169 HABS.
- Atlantic City. **BLENHEIM HOTEL**, Boardwalk and Ohio Aves., (8-23-77)
- Atlantic City. **HOLMHURST HOTEL**, 121 S. Pennsylvania Ave., (1-18-78)
- Atlantic City. **MORTON HOTEL**, 150 S. Virginia Ave., (7-15-77)
- Atlantic City. **SHELBURNE HOTEL**, Michigan Ave. and the Boardwalk, (5-19-78)
- Brigantine City vicinity. **U.S. COAST GUARD STATION**, About 3 mi. NNE of Brigantine City, (6-23-76)
- Margate City. **LUCY, THE MARGATE ELEPHANT**, Decatur and Atlantic Aves., (8-12-71) PH0132217 NHL; HABS; G.
- Smithville. **SMITHVILLE APOTHECARY**, Off Moss Mill Rd., (6-9-78)
- Somers Point. **SOMERS MANSION**, Shore Rd. and Somers Point Circle, (12-18-70) PH0028177 HABS.
- bergen county*
- PALISADES INTERSTATE PARK**, W bank of the Hudson River, (10-15-66) PH0028207 NHL. (also in Orange and Rockland Counties, NY)
- Bergenfield. **SOUTH SCHRAALENBURGH CHURCH**, Prospect Ave. and W. Church St., (12-6-75)
- Edgewater. **ALCOA EDGEWATER WORKS**, 700 River Rd., (8-10-78)
- Englewood. **WESTERVELT, PETER, HOUSE AND BARN**, 290 Grand Ave., (3-19-75) HABS.
- Fair Lawn. **GARRETSON, PETER, HOUSE**, 4-02 River Rd., (11-19-74) PH0043761
- Fair Lawn. **RADBURN**, Irregular pattern between Radburn Rd. and Erie RR. tracks N to Owen Ave. and S to Berdan Ave., (4-16-75)
- Fort Lee. **CHURCH OF THE MADONNA**, Hoefley's Lane, (4-8-76) HABS.
- Hackensack. **U.S.S. LING**, Hackensack River at 150 River St., (10-19-78)
- Hohokus. **HERMITAGE, THE (WALDWIC COTTAGE)**, 335 N. Franklin Tpke., (8-29-70) PH0028185 NHL; HABS; G.
- Leonia. **CIVIL WAR DRILL HALL AND ARMORY**, 130 Grand Ave., (10-19-78)
- Leonia. **VRELAND HOUSE**, 125 Lakeview Ave., (11-17-78) HABS.
- Lyndhurst. **RIVER ROAD SCHOOL**, 400 Riverside Ave., (11-11-77)
- Mahwah. **HOPPER-VAN HORN HOUSE**, 398 Ramapo Valley Rd., (4-11-73) PH0028193 HABS.
- Midland Park. **LOZIER HOUSE AND VAN RIPER MILL**, 34 Goffle Rd. and 11 Paterson Ave., (10-10-75) HABS.
- New Milford. **DESMAREST, JACOBUS, HOUSE**, 618 River Rd., (2-17-78) HABS.
- Norwood vicinity. **ROCKLEIGH HISTORIC DISTRICT**, E of Norwood on Willow Ave., Rockleigh and Piermont Rds., (6-29-77)
- Oakland. **VAN ALLEN HOUSE**, Corner of U.S. 202 and Franklin Ave., (7-24-73) PH0028258 G.
- Paramus. **MIDLAND SCHOOL**, 239 W. Midland Ave., (4-7-78)
- Paramus. **TERHUNE-GARDNER-LINDENMEYER HOUSE**, 218 Paramus Rd., (2-7-72) PH0028231
- Park Ridge. **WORTENDYKE BARN**, 13 Pascack Rd., (5-7-73) PH0028266 HABS.
- Ramsey. **WESTERVELT-ACKERSON HOUSE**, 538 Island Rd., (7-20-77)
- Ridgewood. **PARAMUS REFORMED CHURCH HISTORIC DISTRICT**, Bounded by Franklin Tpke., NJ 17, Saddle River, S side of cemetery, and Glen Ave., (2-25-75)
- Ridgewood vicinity. **ZABRISKIE, ALBERT J., FARMHOUSE**, E of Ridgewood at E. 37 Ridgewood Ave., (11-7-77) HABS.
- River Edge. **STEBEN HOUSE (ACKERMAN-ZABRISKIE-STEBEN HOUSE)**, Old New Bridge Rd., at the

Hackensack River, (12-18-70) PH0028223 HABS; G.
 Rutherford. **WILLIAMS, WILLIAM CARLOS, HOUSE**, 9 Ridge Rd., (6-4-73)
 Teaneck. **ZABRISKIE-KIPP-CADMUS HOUSE**, 664 River Rd., (12-13-78)
 Tenafly. **STANTON, ELIZABETH CADY, HOUSE**, 135 Highwood Ave., (5-15-75)
 Waldwick. **WALDWICK RAILROAD STATION**, Hewson Ave. and Prospect St., (2-23-78)
 Westwood (Washington Township). **SEVEN CHIMNEYS (ZABRISKIE-VANEMBURGH HOUSE)**, 25 Chimney Ridge Ct., (8-12-71) PH0028215

burlington county

Arney's Mount. **ARNEY'S MOUNT FRIENDS MEETINGHOUSE AND BURIAL GROUND**, Jct. of Mount Holly-Juliestown and Pemberton-Arney's Mount Rds., (1-18-73) PH0028274
 Atsion. **ATSION VILLAGE**, U.S. 206, (10-22-74) PH0084760
 Batsto. **BATSTO VILLAGE**, 10 mi. E of Ham-
 monton on CR 542, (9-10-71) PH0028282 HABS;
 Bordentown. **HOPKINSON, FRANCIS, HOUSE**, 101 Farnsworth Ave. at Park Ave., (7-17-71) PH0028304 NHL; HABS.
 Bordentown. **POINT BREEZE**, U.S. 206 and Park St., (8-10-77)
 Bridgeboro vicinity. **SCHOOLHOUSE**, 2 mi. E of Bridgeboro on Salem Rd., (4-21-75)
 Brown's Mills vicinity. **HANOVER FURNACE**, E of Brown's Mills, (3-1-74) PH0028291
 Burlington. **BURLINGTON HISTORIC DISTRICT**, Roughly L-shaped, bounded by Delaware River and High, W. Broad, Albot, and Reed Sts., (3-13-75) HABS.
 Burlington. **PEARSON-HOW, COOPER, AND LAWRENCE HOUSES**, 453-459 High St., (4-26-78)
 Burlington. **QUAKER SCHOOL**, York and Penn Sts., (12-31-74) PH0063843 G.
 Burlington. **ST. MARY'S EPISCOPAL CHURCH (ST. MARY'S COMPLEX)**, N side of Broad St. between Talbot and Wood Sts., (5-31-72) PH0028347 HABS.
 Burlington vicinity. **IRICK, JOHN, HOUSE**, E of Burlington off NJ Turnpike, (9-16-77)
 Chesterfield. **RECKLESSTOWN (VILLAGE OF CHESTERFIELD)**, Present town of Chesterfield along Chesterfield-Georgetown Rd. and NJ 528, (8-19-75)
 Columbus vicinity. **NEWBOLD, BARZILLAI, HOUSE**, E of Columbus on Columbus-Georgetown Rd., (1-26-78)
 Crosswicks. **CROSSWICKS**, Roughly bounded by Bordentown-Crosswicks and Ellisdale Rds. and Buttonwood, Front, and Main Sts., and Ward Ave., (5-3-76)
 Jacobstown vicinity. **ARNEYTOWN HISTORIC DISTRICT**, N of Jacobstown, (12-12-77) (also in Monmouth County)
 Medford vicinity. **HAINES, JONATHAN, HOUSE**, NE of Medford on Fostertown Rd., (6-16-76)
 Medford vicinity (Medford Township). **KIRBY'S MILL (HAINES MILL)**, NE of Medford at Church and Fostertown Rds., (8-12-71) PH0028312
 Moorestown. **BREIDENHART**, 255 E. Main St., (12-22-77)
 Moorestown. **FRENCH, THOMAS JR., HOUSE**, 512 Camden Ave., (1-9-78)
 Moorestown. **PERKINS HOUSE**, Camden Ave. and King's Highway, (9-15-77)
 Moorestown. **SMITH MANSION**, 12 High St., (10-22-76)

Moorestown. **TOWN HALL**, 40 E. Main St., (8-10-77)
 Moorestown vicinity. **COOPER, BENJAMIN, FARM**, S. of Moorestown, (12-12-78)
 Moorestown vicinity. **IVINS-COOPER HOUSE**, N of Moorestown off U.S. 130 on Cox Rd., (4-29-77)
 Mount Holly. **MOUNT HOLLY HISTORIC DISTRICT**, (2-20-73) PH0028321 HABS.
 Mount Holly vicinity (Westampton Township). **PEACHFIELD**, N of Mount Holly on Burr Rd., (6-19-73) PH0028339
 Pemberton. **MORRIS MANSION AND MILL**, Hanover St., (9-13-77)
 Pemberton. **NORTH PEMBERTON RAILROAD STATION**, Hanover St., (5-23-78)
 Rancocas. **RANCOCAS HISTORIC VILLAGE**, Irregular pattern bounded N and W by Willingsboro line, E to Springside Rd. and S to 3rd St., (6-5-75) HABS.
 Riverside. **PHILADELPHIA WATCH CASE COMPANY BUILDING**, Pavilion and Lafayette Aves., (1-31-78)
 Roebling. **ROEBLING HISTORIC DISTRICT**, Roughly bounded by Roebling Park, South St., 2nd and 8th Aves., Roland St., Alden, Norman-Railroad, and Amboy Aves., (5-22-78)
 Smithville. **SMITHVILLE HISTORIC DISTRICT**, Off NJ 38, (5-12-77)
 Willingsboro vicinity. **COOPERTOWN MEETINGHOUSE**, NW of Willingsboro on Cooper St., (5-22-78)
 Wrightstown vicinity. **OAKWOOD (NEWBOLD-HUTCHINSON HOUSE)**, W of Wrightstown on Springfield Meeting Rd., (1-30-78)

camden county

Blenheim. **CHEW-POWELL HOUSE**, 500-502 Good Intent Rd., (3-27-75)
 Camden. **COOPER, JOSEPH, HOUSE**, Head of 7th St. in Pine Point Park, (3-14-73) PH0028444 HABS; G.
 Camden. **FAIRVIEW DISTRICT**, Roughly bounded by Newton Creek, Crescent Blvd., Mt. Ephraim Ave., Olympia and Hull Rds., (11-19-74) PH0043770
 Camden. **NEWTON FRIENDS' MEETINGHOUSE**, 722 Cooper St., (8-12-77) PH0028398
 Camden. **POMONA HALL (COOPER HOUSE)**, Park Blvd. and Euclid Ave., (8-12-71) PH0028380 HABS; G.
 Camden. **TAYLOR, DR. HENRY GENET, HOUSE AND OFFICE**, 305 Cooper St., (8-12-71) PH0028371
 Camden. **WHITMAN, WALT, HOUSE**, 330 Mickle St., (10-15-66) NHL; HABS.
 Camden. **WHITMAN, WALT, NEIGHBORHOOD**, 326-332 Mickle St., (1-20-78)
 Cherry Hill. **COLES, SAMUEL, HOUSE**, 1743 Old Cuthbert Rd., (6-18-73) PH0028432
 Cherry Hill. **GATEHOUSE AT COLESTOWN CEMETERY**, Kings Hwy. and Church Rd., (5-21-75)
 Chesilhurst. **GRANT A.M.E. CHURCH**, 4th and Washington Sts., (10-5-77)
 Cinnaminson vicinity. **MORGAN, GRIFFITH, HOUSE**, 2 mi. W of Cinnaminson at confluence of Delaware River and Pennsauken Creek, (1-25-73) PH0028428
 Glendora. **HILLMAN HOSPITAL HOUSE**, 500 3rd Ave., (7-14-77) HABS.
 Haddonfield. **GREENFIELD HALL**, 343 Kings Hwy. E., (6-5-74) PH0028436 HABS.
 Haddonfield. **HADDON FORTNIGHTLY CLUB HOUSE (THIRD METHODIST CHURCH)**, 301 King's Hwy., (10-26-72) PH0028410

Haddonfield. **INDIAN KING TAVERN (CREIGHTON TAVERN)**, 233 Kings Hwy. E., (12-18-70) PH0028401 HABS.
 Haddonfield. **MICKLE, SAMUEL, HOUSE**, 345 Kings Hwy. E., (5-21-75) HABS.
 Haddonfield vicinity. **BARCLAY FARM HOUSE**, NE of Haddonfield near jct. of I-295 and NJ 70, (1-26-78)
 Pennsauken. **BURROUGH-DOVER HOUSE**, Off the Haddonfield Rd., (10-25-73) PH0028355 HABS.

cape may county

Cape May. **CAPE MAY HISTORIC DISTRICT**, (12-29-70) PH0028479 NHL; HABS; G.
 Cape May vicinity. **CAPE MAY LIGHTHOUSE**, On Cape May Point W of Cape May off Sunset Blvd., (11-12-73)
 North Wildwood. **HEREFORD LIGHTHOUSE**, Central Ave., (9-20-77)

cumberland county

Bridgeton. **BUCK, JEREMIAH, HOUSE (JONATHAN ELMER HOUSE)**, 297 E. Commerce St., (12-30-75)
 Bridgeton. **DEERFIELD PIKE TOLLGATE HOUSE**, 89 Old Deerfield Pike, (5-21-75)
 Bridgeton. **GILES, GEN. JAMES, HOUSE**, 143 W. Broad St., (3-8-78) HABS.
 Bridgeton. **OLD BROAD STREET PRESBYTERIAN CHURCH AND CEMETERY**, Broad and Lawrence Sts., (12-2-74) PH0034576 HABS; G.
 Bridgeton. **POTTER'S TAVERN**, 49-51 Broad St., (9-10-71) PH0008672
 Bridgeton. **SEELEY, SAMUEL W., HOUSE**, 274 E. Commerce St., (5-13-76) HABS.
 Carmel. **BETH HILLEL SYNAGOGUE**, Irving Ave., (1-7-78)
 Cedarville vicinity. **OLD STONE CHURCH**, N of Cedarville on NJ 533, (5-12-77) HABS.
 Greenwich. **GREENWICH HISTORIC DISTRICT**, Main St. from Cohansey River N to Othello, (1-20-72) PH0008699 HABS.
 Greenwich vicinity. **MASKEL, THOMAS, HOUSE**, 2 mi. W of Greenwich on Bacon's Neck Rd., (6-10-75) HABS.

essex county

MORRIS CANAL, Irregular line beginning at Phillipsburg and ending at Jersey City, (10-1-74) PH0043800 (also in Hudson, Morris, Passaic, Sussex, and Warren counties)
 Belleville. **REFORMED DUTCH CHURCH OF SECOND RIVER**, 171 Main St., (12-21-78)
 Bloomfield. **BLOOMFIELD GREEN HISTORIC DISTRICT**, Bounded by Belleville Ave., Montgomery, Spruce, State, Liberty, and Franklin Sts., (4-20-78)
 Caldwell. **CALDWELL PRESBYTERIAN CHURCH MANSE**, 207 Bloomfield Ave., (1-16-77) HABS.
 Cedar Grove. **JACOBUS HOUSE**, 178 Grove Ave., (4-1-75) HABS.
 Fairfield. **FAIRFIELD DUTCH REFORMED CHURCH**, Fairfield Rd., (10-7-75)
 Fairfield vicinity. **VAN NESS HOUSE**, 236 Little Falls Rd., (7-29-77) HABS.
 Montclair. **CRANE, ISRAEL, HOUSE**, 110 Orange Rd., (3-14-73) PH0008656 HABS.
 Montclair. **MONTCLAIR RAILROAD STATION**, Lackawanna Plaza, (1-8-73) PH0132969
 Newark. **BALLANTINE, JOHN, HOUSE**, 43 Washington St., (10-2-73) PH0008681
 Newark. **CATEDRAL EVANGELICA REFORMADA (FIRST REFORMED CHURCH)**, 27 Lincoln Park and Halsey St., (10-26-72) PH0008664

- Newark. *CATHEDRAL OF THE SACRED HEART*, 89 Ridge St., (12-22-76)
- Newark. *CLARK, WILLIAM, HOUSE*, 346 Mount Prospect Ave., (11-10-77)
- Newark. *ESSEX COUNTY COURTHOUSE*, 470 High St., (6-26-75)
- Newark. *ESSEX COUNTY PARK COMMISSION ADMINISTRATION BUILDING*, 115 Clifton Ave., (11-11-77)
- Newark. *FEIGENSPAN MANSION*, 710 High St., (10-5-77) HABS.
- Newark. *FIRST BAPTIST PEDDIE MEMORIAL CHURCH*, Broad and Fulton Sts., (10-30-72) PH0008648 HABS.
- Newark. *FIRST NATIONAL STATE BANK BUILDING*, 810 Broad St., (8-10-77)
- Newark. *FIRST UNITED METHODIST CHURCH (CENTRAL METHODIST EPISCOPAL CHURCH)*, 227 Market St., (10-26-72)
- Newark. *GRACE CHURCH*, Broad and Walnut Sts., (11-2-72) PH0008621
- Newark. *HOUSE OF PRAYER EPISCOPAL CHURCH AND RECTORY (PLUME HOUSE)*, Broad and State Sts., (10-30-72) PH0008613
- Newark. *JAMES STREET COMMONS HISTORIC DISTRICT*, Roughly bounded by Halsey, Warren, Boyden, Bleeker, Orange, and Broad Sts., (1-9-78)
- Newark. *KRUEGER MANSION*, 601 High St., (11-9-72) PH0008605
- Newark. *NEW POINT BAPTIST CHURCH (SOUTH BAPTIST CHURCH)*, 17 E. Kinney St., (11-2-72) PH0008451
- Newark. *NEWARK CITY HALL*, 920 Broad St., (2-17-78)
- Newark. *NEWARK ORPHAN ASYLUM*, High and Bleeker Sts., Newark College of Engineering, (6-19-73) PH0008443
- Newark. *NORTH REFORMED CHURCH*, 510 Broad St., (10-5-72) PH0008478
- Newark. *OLD FIRST PRESBYTERIAN CHURCH*, 820 Broad St., (11-2-72) PH0008486 HABS.
- Newark. *PAN AMERICAN C.M.A. CHURCH (CHRIST CHURCH)*, 76 Prospect St., (7-31-72) PH0132926
- Newark. *PENNSYLVANIA STATION*, Raymond Plaza West, (12-20-78)
- Newark. *QUEEN OF ANGELS CHURCH (ST. PETER'S CHURCH)*, Belmont Ave. at Morton St., (10-26-72) PH0008460
- Newark. *SALAAM TEMPLE (NEWARK SYMPHONY HALL)*, 1020 Broad St., (10-5-77)
- Newark. *SOUTH PARK CALVARY UNITED PRESBYTERIAN CHURCH*, 1035 Broad St., (12-5-72) PH0008508
- Newark. *ST. BARNABAS' EPISCOPAL CHURCH*, W. Market St. and Sussex and Roseville Aves., (10-18-72) PH0008583
- Newark. *ST. COLUMBA'S CHURCH*, Pennsylvania Ave. and Brunswick St., (10-30-72)
- Newark. *ST. JAMES' A. M. E. CHURCH (HIGH STREET PRESBYTERIAN CHURCH)*, High and Court Sts., (10-18-72) PH0008559
- Newark. *ST. JAMES' CHURCH*, Lafayette and Jefferson Sts., (11-2-72) PH0008575
- Newark. *ST. JOHN'S CHURCH*, 22-26 Mulberry St., (10-30-72) PH0008541
- Newark. *ST. MARY'S ABBEY CHURCH*, High and William Sts., (11-3-72) PH0008532
- Newark. *ST. PATRICK'S PRO CATHEDRAL*, Washington St. and Central Ave., (11-3-72) PH0008524
- Newark. *ST. STEPHAN'S CHURCH (UNITED CHURCH OF CHRIST)*, Ferry St. and Wilson Ave., (10-5-72) PH0008516
- Newark. *SYDENHAM HOUSE*, Old Road to Bloomfield, at Heller Pkwy., (7-29-70) PH0008494 HABS.
- Newark. *TRINITY CATHEDRAL*, Broad and Rector Sts., (11-3-72) PH0008591 HABS.
- Newark. *WICKCLIFFE PRESBYTERIAN CHURCH*, 111 13th Ave., (5-22-78)
- Nutley. *ENCLOSURE HISTORIC DISTRICT*, Enclosure and Calico Lane, (12-31-74) PH0073113
- Nutley. *KINGSLAND MANOR*, 3 Kingsland St., (3-24-78) HABS.
- South Orange. *KELLY, EUGENE V., CARRIAGE HOUSE*, S. Orange Ave., Seton Hall University campus, (11-10-75)
- South Orange. *SOUTH ORANGE VILLAGE HALL*, S. Orange Ave. and Scotland Rd., (5-28-76)
- West Orange. *EDISON NATIONAL HISTORIC SITE*, Main St. between Alden and Lakeside Sts., (10-15-66) PH0168891 HABS.
- West Orange. *ST. MARK'S EPISCOPAL CHURCH*, 13 Main St., (9-22-77)
- gloucester county*
- Barnsboro. *BARNSBORO HOTEL*, Jct. of Pitman and Sewell Rds., (1-25-73) PH0008842
- Clarksboro. *ST. PETER'S EPISCOPAL CHURCH*, King's Hwy., (8-10-77)
- Colonial Manor (West Deptford Township). *LADD'S CASTLE (CANDOR HALL)*, 1337 Lafayette Ave., (10-31-72) PH0008800
- Gibbstown. *NOTHNAGLE, C. A., LOG HOUSE*, Swedesboro-Paulsboro Rd., (4-23-76) HABS.
- Glassboro. *ST. THOMAS EPISCOPAL CHURCH*, SE corner Main and Focer Sts., (3-3-75) HABS.
- Glassboro. *WHITNEY MANSION (HOLLY BUSH)*, Whitney Ave., (12-5-72) PH0008745
- Mickleton. *OTTO, BODO, HOUSE*, SR 551 and Quaker Rd., (12-12-76)
- National Park. *RED BANK BATTLEFIELD*, E bank of Delaware River and W end of Hessian Ave., (10-31-72) PH0008788 NHL; HABS.
- National Park. *WHITALL, JAMES JR., HOUSE*, 100 Grove Ave., (2-6-73) PH0008753 HABS.
- Olyphant's Mill (Medford Township). *MORAVIAN CHURCH*, Swedesboro-Sharpstown Rd., (4-3-73) PH0008796 HABS.
- Pitman. *PITMAN GROVE*, Bounded by Holly, East, Laurel, and West Aves. (both sides), (8-19-77)
- Sewell (Mantua Township). *CHEW, JESSE, HOUSE*, 611 Mantua Blvd., (10-18-72) PH0008834
- Swedesboro. *TRINITY CHURCH (OLD SWEDES CHURCH)*, NW corner of Church St. and King's Hwy., (1-29-73) PH0008770 HABS.
- Swedesboro vicinity. *BUTLER FARM*, E of Swedesboro, (12-1-78)
- Wenonah. *CLARK, BENJAMIN, HOUSE*, Glassboro Rd., (1-25-73) PH0008826
- Woodbury. *HUNTER-LAWRENCE HOUSE*, 58 N. Broad St., (10-18-72) PH0008818
- Woodbury. *WOODBURY FRIENDS' MEETINGHOUSE*, 120 N. Broad St., (2-6-73) PH0008737 HABS.
- Woolwich Township. *STRATTON, GOV. CHARLES C., HOUSE*, 0.5 mi. E of Swedesboro on King's Hwy., (1-29-73) PH0008761 HABS.
- hudson county*
- Morris Canal, Reference—see Essex County (1-2-74)
- STATUE OF LIBERTY NATIONAL MONUMENT, Reference—see New York County, NY (1-2-74)
- Bayonne. *BAYONNE TRUCK (HOOK AND LADDER) HOUSE NO. 1*, 12 W. 47th St., (1-2-76)
- East Newark. *CLARK THREAD COMPANY HISTORIC DISTRICT*, 900 Passaic Ave., (6-2-78) NHL.
- Hoboken. *CHURCH OF THE HOLY INNOCENTS*, Willow Ave. and 6th St., (5-24-77)
- Hoboken. *ERIE-LACKAWANNA RAILROAD TERMINAL AT HOBOKEN*, On the Hudson River at the foot of Hudson Pl., (7-24-73) PH0008729
- Hoboken. *HOBOKEN CITY HALL*, 86-98 Washington St., (1-1-76)
- Hoboken. *SEAMEN'S MISSION*, 60-64 Hudson St., (7-25-78)
- Jersey City. *BARROW, DR. WILLIAM, MANSION*, 83 Wayne St., (5-2-77)
- Jersey City. *GREAT ATLANTIC AND PACIFIC TEA COMPANY WAREHOUSE*, Provost St. between 1st and Bay Sts., (6-2-78) NHL.
- Jersey City. *HUDSON COUNTY COURTHOUSE*, Newark and Baldwin Aves., (8-25-70) PH0008711 HABS; G.
- Jersey City. *JERSEY CITY CENTRAL RAILROAD TERMINAL*, U.S. 78 N of Ellis Island, (9-12-75)
- Jersey City. *OLD BERGEN CHURCH*, Bergen and Highland Aves., (8-14-73) PH0008702 HABS.
- West End York. *KESTREL* (steam yacht), S end of River Rd., (8-12-77)
- hunterdon county*
- Allerton vicinity. *FINK-TYPE TRUSS BRIDGE*, W of Allerton off NJ 31 over South Branch of Raritan River, (12-24-74) PH0047562 HAER.
- Annandale (Clinton Township). *BRAY-HOFFMAN HOUSE*, On Bray's Hill Rd., (1-25-73) PH0008885
- Califon. *CALIFON HISTORIC DISTRICT*, Main and Academy Sts., (10-14-76)
- Clinton. *MCKINNEY, DAVID, MILL*, 56 Main St., (1-8-74) PH0008869
- Clinton. *OLD GRANDIN LIBRARY*, 12 E. Main St., (11-1-74) PH0029122
- Clinton vicinity. *PERRYVILLE TAVERN*, W of Clinton at I-78 and NJ 42, (7-15-77)
- Clinton vicinity. *TURNER-CHEW-CARHART FARM*, NW of Clinton on Syckles Corner Rd., (8-11-77)
- Flemington vicinity. *READING, JOHN, FARMSTEAD*, NE of Flemington at 523 River Rd., (11-21-78)
- Glen Gardner. *GLEN GARDNER PONY PRATT TRUSS BRIDGE*, Mill St. at Spruce Run, (9-22-77)
- Hampton vicinity. *NEW HAMPTON PONY PRATT TRUSS BRIDGE*, N of Hampton over Musconetcong River, (7-26-77) (also in Warren County)
- Lambertville. *LAMBERTVILLE HOUSE*, 32 Bridge St., (9-6-78)
- Lambertville. *MARSHALL, JAMES W., HOUSE*, 60 bridge St., (12-18-70) PH0008851
- Lambertville vicinity. *DELAWARE AND RARITAN CANAL*, Follows the Delaware River to Trenton, then E to New Brunswick, (5-11-73) PH0008893 G. (also in Mercer, Middlesex, and Somerset counties)
- Pittstown vicinity. *MECHLINS CORNER TAVERN*, NW of Pittstown, (11-1-74) PH0029149

Pittstown vicinity. *ST. THOMAS EPISCOPAL CHURCH*, SW of Pittstown on Sky Manor Rd., (7-21-77)

Stockton vicinity. *GREEN SERGEANTS COVERED BRIDGE*, N of Stockton off Rosemont-Sergeantsville Rd., (11-19-74) PH0084751

Stockton vicinity. *LOCKTOWN BAPTIST CHURCH*, W of Stockton on Locktown-Sturgeonville Rds., (2-15-74) PH0008877

mercer county

DELAWARE AND RARITAN CANAL, Reference—see Hunterdon County (1-2-74).

TRENTON CITY/CALHOUN STREET BRIDGE, Reference—see Bucks County, PA *WASHINGTON CROSSING STATE PARK*, Reference—see Bucks County, PA (1-2-74)

Ewing. *GREEN, WILLIAM, HOUSE*, Off NJ 69 on Green Lane, (12-4-73) PH0028681 g.

Harbourton (Hopewell Township). *HARBOURTON HISTORIC DISTRICT*, Jct. of Harbourton/Rocktown Rd. and Harbourton/Mt. Airy Rd., (12-31-74) PH0047571

Hightstown. *SLOAN, SAMUEL, HOUSE*, 238 S. Main St., (3-28-74) PH0028533

Hopewell. *LEIGH, ICABOD, HOUSE*, Pennington-Rocky Hill Rd., (3-4-75)

Hopewell vicinity. *STOUT, JOSEPH, HOUSE*, Province Line Rd., (10-29-74) PH0008281 HABS.

Hopewell vicinity. *VANDYKE, JEREMIAH HOUSE*, Featherbed Lane, (3-29-78)

Lawrence (Lawrence Township). *ANDERSON-CAPNER HOUSE*, 700 Trumbull Ave., (4-3-73) PH0028711

Lawrenceville (Lawrence Township). *LAWRENCE TOWNSHIP HISTORIC DISTRICT*, Lawrenceville and vicinity N, including both sides of U.S. 206, (9-14-72) PH0028691 HABS; g.

Lawrenceville vicinity (Lawrence Township). *WHITE, JOHN, HOUSE*, 1 mi N of Lawrenceville on Cold Soil Rd., (1-29-73) PH0028509

Pennington (Hopewell Township). *HART, JOHN D., HOUSE*, Curlls Ave., (10-18-72) PH0028673 HABS.

Pennington (Hopewell Township). *PENNINGTON RAILROAD STATION*, Corner of Franklin and Green Ave., (12-31-74) PH0080519

Pennington (Hopewell Township). *WELLING, JOHN, HOUSE*, Curlls Ave. at Birch St., (3-14-73) PH0028517 HABS.

Pennington vicinity. *WOOLSEY, JEREMIAH, HOUSE*, SW of Pennington on Washington Crossing Rd., (1-27-75) HABS.

Pennington vicinity (Hopewell Township). *HART-HOCH HOUSE*, SW of Pennington on NJ 546 and Scotch Rd., (3-14-73) PH0028665

Princeton. *CLEVELAND, GROVER, HOME (WESTLAND)*, 15 Hodge Rd., (10-15-66) PH0036731 NHL.

Princeton. *DRUMTHWACKET*, 344 Stockton Rd., (6-10-75)

Princeton. *HENRY, JOSEPH, HOUSE*, Princeton University campus, (10-15-66) PH0028649 NHL; HABS.

Princeton. *MAYBURY HILL (JOSEPH HEWES BIRTHPLACE AND BOYHOOD HOME)*, 346 Snowden Lane, (11-11-71) PH0028614 NHL.

Princeton. *MORVEN*, 55 Stockton St., (1-25-71) PH0028592 NHL; HABS.

Princeton. *NASSAU HALL, PRINCETON UNIVERSITY*, Princeton University campus, (10-15-66) PH0028584 NHL.

Princeton. *PRESIDENT'S HOUSE (MACLEAN HOUSE)*, Nassau St., (7-17-71) PH0028541 NHL; HABS.

Princeton. *PRINCETON BATTLEFIELD*, Princeton Battlefield State Park, (10-15-66) PH0101044 NHL; g.

Princeton. *PRINCETON HISTORIC DISTRICT*, Irregular pattern between Lytle St. and Haslet Ave. from Lovers Lane to Olden St., (6-27-75) HABS.

Princeton vicinity. *ROGERS, JOHN, HOUSE*, S of Princeton on S. Post Rd., (1-31-78)

Princeton vicinity. *TUSCULUM*, N of Princeton on Cherry Hill Rd., (1-5-78) HABS.

Titusville vicinity. *PHILLIPS, JOSEPH, FARM*, N of Titusville on Hunter Rd., (5-2-77)

Titusville vicinity. *SOMERSET ROLLER MILLS*, NJ 29, (11-19-74) PH0084786

Trenton. *ABBOTT, JOHN II, HOUSE*, 2200 Kuser Rd., (6-18-76)

Trenton. *BOW HILL (BART DE KLYN HOUSE)*, Jeremiah Ave. off Lalor St., (1-25-73) PH0028703 HABS.

Trenton. *DICKINSON, GEN. PHILEMON, HOUSE (THE HERMITAGE)*, 46 Colonial Ave., (5-17-74)

Trenton. *DOUGLASS HOUSE*, Corner of Front and Montgomery Sts., (12-18-70) PH0028690 HABS; g.

Trenton. *MANSION HOUSE (MCCALL HOUSE, ELLARSLIE)*, Cadwalader Park, (2-6-73) PH0028622 g.

Trenton. *MERCER STREET FRIENDS CENTER (CHESTERFIELD FRIENDS MEETINGHOUSE)*, 151 Mercer St., (8-12-71) PH0028606

Trenton. *MILL HILL HISTORIC DISTRICT*, Roughly bounded by Clay, Jackson, Front, Market, Broad, and Greenwood Sts., (12-12-77)

Trenton. *OLD BARRACKS*, S. Willow St., (1-25-71) PH0028576 NHL; HABS.

Trenton. *OLD EAGLE TAVERN*, 431, 433 S. Broad St., (11-3-72) PH0028569 g.

Trenton. *STATE HOUSE DISTRICT*, Roughly bounded by Capitol Plaza, Willow, State and Lafayette Sts., (8-27-76)

Trenton. *TRENT, WILLIAM, HOUSE*, 539 S. Warren St., (4-15-70) PH0028495 NHL; HABS; g.

Trenton. *TRENTON BATTLE MONUMENT*, Warren and Broad Sts., (5-6-77)

Trenton. *TRENTON CITY HALL*, 309 E. State St., (1-30-78)

Trenton. *WATSON, ISAAC, HOUSE*, 151 Westcott St., (1-21-74) PH0028525

Trenton (Ewing Township). *OLD RYAN FARM*, Federal City Rd., (9-10-71) PH0028550

Trenton vicinity. *ABBOTT-DECOU HOUSE*, 58 Soloff Dr., (7-1-76)

Trenton vicinity. *ABBOTT FARM ARCHEOLOGICAL SITE*, S of Trenton, (12-8-76) NHL.

middlesex county

DELAWARE AND RARITAN CANAL, Reference—see Hunterdon County

Cranbury. *OLD CRANBURY SCHOOL*, 23 N. Main St., (6-21-71) g.

East Brunswick. *OLD BRIDGE HISTORIC DISTRICT*, NJ 18, (6-29-77)

New Brunswick. *BISHOP, JAMES, HOUSE*, College Ave. near Bishop St., (7-12-76) HABS.

New Brunswick. *BUCCLEUCH MANSION*, 200 College Ave., Buccleuch Park, (4-13-77) HABS.

New Brunswick. *DEMAREST HOUSE*, 542 George St., (8-10-77) HABS.

New Brunswick. *GUEST, HENRY, HOUSE*, 58 Livingston Ave., (5-24-76) HABS.

New Brunswick. *NEW JERSEY HALL*, 73 Hamilton St., (2-24-75)

New Brunswick. *OLD QUEEN'S*, Rutgers University, (5-11-76)

New Brunswick. *QUEEN'S CAMPUS, RUTGERS UNIVERSITY*, Bounded by College Ave. and George, Hamilton, and Somerset Sts., (7-2-73) PH0028789 HABS.

New Brunswick. *RUTGERS PREPARATORY SCHOOL*, 101 Somerset St., (7-18-75)

New Brunswick. *WOOD LAWN*, Clifton Ave. and George St., (3-8-78)

Old Bridge vicinity. *CEDAR GROVE SCHOOL*, E. of Old Bridge on NJ 516, (10-24-76)

Perth Amboy. *KEARNY, LAWRENCE, HOUSE*, 63 Catalpa St., (5-28-76) HABS.

Perth Amboy. *PERTH AMBOY FERRY SLIP*, Smith St., (11-28-78)

Perth Amboy. *PROPRIETARY HOUSE (THE WESTMINISTER)*, 139-151 Kearny Ave., (2-24-71) PH0028771 HABS.

Perth Amboy. *ST. PETER'S EPISCOPAL CHURCH*, Rector and Gordon Sts., (5-12-77)

Piscataway. *FITZ-RANDOLPH, EPHRAIM, HOUSE*, 430 S. Randolphville Rd., (3-14-73) PH0028738 HABS.

Piscataway. *IVY HALE (CORNELIUS LOWE HOUSE)*, 1225 River Rd., (5-27-71) PH0028720 HABS.

Piscataway. *METLAR HOUSE (KNAPP HOUSE, BODINE HOUSE)*, 1281 River Rd., (3-7-73) PH0028746

Piscataway. *ONDERDONK, ISAAC, HOUSE*, 685 River Rd., (10-30-73) PH0028762

Piscataway. *SMOCK, MATTHIAS, HOUSE*, Off River Rd. (NJ 18), (12-4-73) PH0028797 HABS.

Woodbridge. *BARRON LIBRARY*, 582 Rahway Ave., (11-11-77)

monmouth county

ARNEYTOWN HISTORIC DISTRICT, Reference—see Burlington County (1-2-74)

Allentown. *ALLENTOWN MILL*, 42 S. Main St., (2-14-78)

Allentown vicinity. *WALNFORD*, S of Allentown off SR 539, (6-29-76)

Allentown vicinity. *WALNFORD*, S of Allentown off CR 539, (6-29-76)

Atlantic Highlands. *ALEXANDER HAMILTON (Steamship)*, Off NJ 36, (3-25-77)

Eatontown. *ST. JAMES MEMORIAL CHURCH OF EATONTOWN*, 69 Broad St., (2-17-78)

Englishtown. *VILLAGE INN (DAVIS TAVERN)*, Water and Main Sts., (11-13-72) PH0029025 HABS.

Fair Haven. *FISK CHAPEL*, Cedar Ave., (10-29-75)

Farmingdale. *ALLAIRE VILLAGE (HOWELL WORKS, MONMOUTH FURNACE)*, 3 mi. SE of Farmingdale on NJ 524, (1-11-74) PH0028819 HABS.

Freehold. *HANKINSON-MOREAU-COVENHOVEN HOUSE (CLINTON'S HEADQUARTERS)*, 150 W. Main St., (5-1-74) PH0028959 NHL; HABS; g.

Freehold (Manalapan Township). *MONMOUTH BATTLEFIELD*, NW of Freehold on NJ 522; W of Rtn. 9, (10-15-66) PH0028983 NHL.

Highlands. *TWIN LIGHTS (NAVESINK LIGHTHOUSE)*, S of NJ 36 on a promontory between the Navesink River and Sandy Hook Bay, (12-2-70) PH0029017

Holmdel vicinity. *HOLMES-HENDRICKSON HOUSE*, N of Holmdel, (4-26-78)

- Holmdel vicinity. **KOVENHOVEN (KOVENHOVEN)**, N of Holmdel off NJ 34, (4-26-74) PH0028967 HABS.
- Holmdel vicinity. **OLD KENTUCK**, NW of Holmdel off NJ 34 on Pleasant Valley Rd., (11-6-73) PH0028991
- Imlaystown vicinity. **UPPER FREEHOLD BAPTIST MEETING**, E of Imlaystown on Red Valley Rd., (4-21-75) g.
- Long Branch. **CHURCH OF THE PRE-SIDENTS**, 1260 Ocean Ave., (11-7-76) HABS.
- Long Branch. **ELBERON RAILROAD STATION**, Lincoln Ave., (6-9-78)
- Long Branch. **GUGGENHEIM, MURRY, HOUSE**, Cedar and Norwood Aves., (3-28-78)
- Matawan. **BURROWES, MAJ. JOHN, MANSION (ENCHANTED CASTLE)**, 94 Main St., (9-29-72) PH0028932 HABS; g.
- Middleton. **KINGS HIGHWAY DISTRICT**, Irregular pattern—both sides of Kings Highway, S and W of NJ 35, (5-3-74) PH0028975
- Middletown. **CHRIST CHURCH**, 92 Kings Hwy., (11-12-71) PH0028941 HABS.
- Middletown. **SEABROOK-WILSON HOUSE**, 119 Port Monmouth Rd., (10-29-74) PH0008273
- Navesink. **ALL SAINTS' MEMORIAL CHURCH COMPLEX**, Navesink Ave. and Locust Rd., (2-15-74) PH0028801
- Navesink. **NAVESINK HISTORIC DISTRICT**, Roughly triangular area including both sides of Monmouth Ave. and Locust Ave. to jct. with Hillside and Grand Aves., (9-5-75)
- Ocean Grove. **OCEAN GROVE CAMP MEETING ASSOCIATION DISTRICT**, Bounded by Fletcher Lake, NJ 71, Lake Wesley, and the ocean, (4-12-76)
- Red Bank. **FORTUNE, T THOMAS, HOUSE**, 94 W. Bergen Pl., (12-8-76) NHL.
- Red Bank. **RED BANK PASSENGER STATION**, Ridge and Monmouth Sts., (5-28-76)
- Red Bank vicinity. **UNION SCHOOLHOUSE**, W of Red Bank on Middletown-Lincroft Rd., (6-23-76)
- Sandy Hook. **SANDY HOOK LIGHT**, (10-15-66) PH0029793 NHL.
- Shrewsbury. **ALLEN HOUSE**, Broad St. and Sycamore Ave., (5-8-74) PH0028827 HABS.
- Shrewsbury. **SHREWSBURY HISTORIC DISTRICT**, Broad and Sycamore Sts., (7-17-78)
- Shrewsbury. **WARDELL HOUSE**, 419 Sycamore Ave., (7-24-74) PH0029033
- Tinton Falls. **OLD MILL AT TINTON FALLS**, 1205 Sycamore Ave., (4-24-73) PH0029009
- Tinton Falls. **TINTON FALLS HISTORIC DISTRICT**, Irregular pattern along Tinton and Sycamore Aves., (11-10-77)
- West Long Branch. **SHADOW LAWN**, Cedar and Norwood Aves., (3-28-78)
- morris county*
- MORRIS CANAL**, Reference—see Essex County (1-2-74)
- Boonton. **BOONTON PUBLIC LIBRARY (JAMES HOLMES LIBRARY)**, 619 Main St., (11-13-72) PH0029351
- Boonton. **DELAWARE, LACKAWANNA AND WESTERN RAILROAD STATION**, Myrtle Ave., Main, and Division Sts., (7-13-77)
- Boonton. **MILLER-KINGSLAND HOUSE**, Vreeland Ave., 9000 W of Montville Township boundary, (7-24-73) PH0029262 HABS.
- Boonton vicinity. **DIXON, JAMES, FARM**, NW of Boonton on Rockaway Valley Rd., (8-29-77)
- Boonton vicinity. **ROCKAWAY VALLEY METHODIST CHURCH**, NW of Boonton, (11-11-77)
- Boonton vicinity. **SPLIT ROCK FURNACE**, NW of Boonton, (11-6-74) PH0084778 HABS.
- Chester. **CHESTER HOUSE INN**, Main St. and Hillside Rd., (7-18-74) PH0029441 HABS.
- Chester. **FIRST CONGREGATIONAL CHURCH**, Hillside Rd., (8-10-77)
- Chester vicinity. **COOPER, NATHAN, GRISTMILL**, W of Chester at Hacklebarney Rd. and NJ 24, (11-21-76)
- Dover vicinity. **FORD-FAESCH HOUSE**, N of Dover at Mt. Hope Rd. and Mt. Hope Ave., (2-12-74) PH0029297
- Dover vicinity (Randolph Township). **FRIENDS MEETINGHOUSE**, S of Dover at Quaker Ave. and Quaker Church Rd., off NJ 18, (6-4-73) PH0029289 HABS.
- East Hanover. **COOK, ELLIS, HOUSE (HALFWAY HOUSE)**, 174 Mount Pleasant Ave., (5-12-75) HABS.
- Flandera vicinity. **CAREY, LEWIS, FARMHOUSE**, 208 Emmans Rd., (7-20-77)
- Florham Park. **FORD, SAMUEL JR.'S, HAMMOCK FARM**, 310 Columbia Tpke., (12-30-74) PH0073164
- Florham Park. **LITTLE RED SCHOOLHOUSE**, Ridgedale Ave. at Columbia Tpke., (7-24-73) PH0029271
- Ledgewood. **RIGGS, SILAS, HOUSE**, 217 Main St., (11-11-77)
- Lincoln Park. **DOD, JOHN, HOUSE AND TAVERN**, 11 Highland St. and 8 Chapel Hill Rd., (8-12-77) HABS.
- Livingston vicinity. **FIRST PRESBYTERIAN CHURCH OF HANOVER**, W of Livingston at Mount Pleasant and Hanover Aves., (11-10-77)
- Madison. **GIBBONS MANSION**, 36 Madison Ave., (8-10-77)
- Mendham. **THOMPSON, DAVID, HOUSE**, 56 W. Main St., (7-24-73) PH0029220 HABS.
- Mendham vicinity. **COOPER, GEN. NATHAN, MANSION**, W of Mendham on NJ 24, (12-29-78)
- Mendham vicinity. **RALSTON HISTORIC DISTRICT**, 1 mi. W of Mendham at NJ 24 and Roxiticus Rd., (2-20-75) HABS.
- Millington. **BOYLE/HUDSPETH-BENSON HOUSE**, 100 Basking Ridge Rd., (2-10-75)
- Morristown. **ACORN HALL**, 68 Morris Ave., (4-3-73) PH0029378
- Morristown. **CONDUCT, DR. LEWIS, HOUSE**, 51 South St., (4-3-73) PH0029335
- Morristown. **CUTLER HOMESTEAD**, 21 Cutler St., (3-10-75)
- Morristown. **MILLS, TIMOTHY, HOUSE**, 27 Mills St., (2-24-75) HABS.
- Morristown. **MORRIS COUNTY COURTHOUSE**, Washington St. between Court St. and Western Ave., (8-19-77)
- Morristown. **MORRISTOWN DISTRICT**, (10-30-73) PH0029254 HABS.
- Morristown. **MORRISTOWN NATIONAL HISTORICAL PARK**, At jct. of U.S. 202 and NJ 24, (10-15-66) HABS. (also in Somerset County)
- Morristown. **NAST, THOMAS, HOME (VILLA FONTANA)**, MacCulloch Ave. and Miller Rd., (10-15-66) PH0029211 NHL; HABS.
- Morristown. **SMITH, JOHN, HOUSE**, Washington Valley Rd., (1-1-76)
- Morristown. **SPEEDWELL VILLAGE**, 333 Speedwell Ave., (11-20-70) PH0029238 g.
- Morristown. **SPEEDWELL VILLAGE-THE FACTORY**, 333 Speedwell Ave., (9-13-74) NHL.
- Morristown vicinity. **BOISAUBIN MANOR**, SE of Morristown on Treadwell Ave., (10-22-76)
- Morristown vicinity. **FORDVILLE**, E of Morristown at 30 Ford Hill Rd., (11-2-78)
- Morristown vicinity. **REVERE, JOSEPH W., HOUSE**, NW of Morristown on Mendham Ave., (9-20-73) PH0029246
- Morristown vicinity. **THORNE AND EDDY ESTATES**, E of Morristown on Columbia Rd., (12-14-78)
- Morristown vicinity. **WHIPPANY FARM**, 53 E. Hanover Ave., (9-22-77)
- Mountain Lakes. **GRIMES HOMESTEAD**, 45 Bloomfield Ave., (4-1-77)
- Oak Ridge vicinity. **RINGLING, ALFRED T., MANOR**, S of Oak Ridge on Berkshire Valley Rd., (6-3-76)
- Parsippany. **BOWERS-LIVINGSTON-OSBORN HOUSE**, 25 Parsippany Rd., (6-19-73) PH0029360 HABS.
- Parsippany vicinity. **BOWLSBY-DEGELLEKE HOUSE**, NW of Parsippany at 320 Baldwin Rd., (12-15-78)
- Parsippany vicinity. **CONDIT, STEPHEN, HOUSE**, NE of Parsippany on Beverwyck Rd. off U.S. 46, (2-15-74) PH0029327
- Pompton Plains. **BERRY, MARTIN, HOUSE**, 581 NJ 23 at Jackson Ave., (6-19-73) PH0029301 HABS.
- Riverdale. **SLATER'S MILL**, 96 Paterson-Hamburg Tpke., (6-18-75)
- Rockaway Borough. **JACKSON, JOSEPH, HOUSE**, 82 E. Main St., (3-4-75) HABS.
- Towaco. **DOREMUS HOUSE**, 490 Main Rd., (10-31-72) PH0029319 HABS.
- Washington Valley. **WASHINGTON VALLEY SCHOOLHOUSE**, Washington Valley Rd. and Schoolhouse Lane, (10-15-73)
- Whippany. **OUR LADY OF MERCY CHAPEL**, 100 Whippany Rd., (9-18-78)
- Whippany. **TUTTLE HOUSE**, 341 NY 10, (10-5-77) HABS.
- morris county vicinity*
- HOWELL, BENJAMIN, HOMESTEAD**, 709 S. Beverwyck Rd., (10-19-78)
- ocean county*
- Barneget Light. **BARNEGAT LIGHT PUBLIC SCHOOL**, 501 Central Ave., (6-7-76)
- Barneget Light. **BARNEGAT LIGHTHOUSE**, N end of Long Beach Island, off Broadway Ave., (1-25-71) PH0029823 HABS.
- Beachwood vicinity. **DOUBLE TROUBLE HISTORIC DISTRICT**, S of Beachwood off Garden State Pkwy., (2-23-78)
- Lakewood. **GEORGIAN COURT (GEORGE JAY GOULD ESTATE)**, Lakewood Ave., (12-20-78)
- Laurelton. **ORIENT BAPTIST CHURCH (BURRSVILLE CHURCH)**, NJ 88, (8-10-77)
- Manahawkin (Stafford Township). **MANAHAWKIN BAPTIST CHURCH**, N. Main St. (US 9) and Lehigh Ave., (4-3-73) PH0029386
- Manchester Township. **HANGAR NO. 1, LAKEHURST NAVAL AIR STATION**, N of Lakehurst on CR 547, (5-23-68) PH0029751 NHL.
- Seaside Park vicinity. **U.S. LIFESAVING STATION NO. 14**, S of Seaside Park on Island Beach State Park, (1-30-78)
- passaic county*
- MORRIS CANAL**, Reference—see Essex County (1-2-74)
- Haledon. **BOTTO, PIETRO, HOUSE**, 83 Norwood St., (7-30-74)

Newfoundland vicinity. **CLINTON FURNACE**, Off NJ 23 at Clinton Reservoir, (6-18-76)

Paterson. **BELLE VISTA (LAMBERT CASTLE)**, Valley Rd. in Garret Mountain Reservation, (6-3-76)

Paterson. **CATHEDRAL OF ST. JOHN THE BAPTIST**, Main and Grand Sts., (12-16-77)

Paterson. **GREAT FALLS OF PATERSON/S.U.M. HISTORIC DISTRICT**, At Passaic River on the N, (4-17-70) PH0052752 NHL; HAER; G.

Paterson. **PUBLIC SCHOOL NUMBER TWO**, Mill and Passaic Sts., (3-8-78)

Paterson. **ST. MICHAEL'S ROMAN CATHOLIC CHURCH**, 74 Cianci St., (12-15-78)

Paterson. **WESTSIDE PARK (VAN HOUTEN HOUSE)**, 114 Totowa Ave., (3-7-73) PH0029394 HABS.

Ringwood Borough. **RINGWOOD MANOR**, 3 mi. E of Hewitt, Ringwood Manor State Park, (11-13-66) NHL; HABS.

Wayne. **AILSA FARMS (HALEDON HALL)**, 300 Pompton Rd., (4-30-76)

Wayne. **DEY MANSION**, 199 Totowa Rd., (12-18-70) PH0029467 HABS.

Wayne. **SCHUYLER-COLFAX HOUSE**, 2343 Paterson Hamburg Tpke., (4-3-73) PH0029424 HABS.

Wayne vicinity. **VAN RIPER-HOPPER HOUSE (WAYNE MUSEUM)**, 533 Berdan Ave., (8-21-72) PH0029408

West Milford vicinity. **LONG POND IRONWORKS**, NE of West Milford on NJ 511, (1-11-74) PH0029459

salem county

Alloway vicinity. **DICKINSON HOUSE**, NE of Alloway on Brickyard Rd., (2-20-75) HABS.

Daretown. **PITTSBORO PRESBYTERIAN CHURCH**, Main St., (9-19-77) HABS.

Elmer. **SMITH, DAVID V., HOUSE**, 104 S. Main St., (5-17-76)

Lower Alloways Creek Township. **HANCOCK HOUSE**, Rte. 49 and Front St., (12-18-70) PH0029475 HABS.

Salem. **MARKET STREET HISTORIC DISTRICT**, Irregular pattern on both sides of Market St. from Broadway to Fenwick Creek, (4-10-75) HABS; G.

Salem vicinity. **BRICK, RICHARD, HOUSE**, NE of Salem off NJ 45 on Compromise Rd., (5-13-76)

Salem vicinity. **FINN'S POINT REAR RANGE LIGHT**, NW of Salem at Fort Mott and Lighthouse Rds., (8-30-78)

Salem vicinity. **FORT MOTT AND FINNS POINT NATIONAL CEMETERY DISTRICT**, NW of Salem at Fort Mott Rd., (8-31-78)

Salem vicinity. **HOLMES, BENJAMIN, HOUSE (HOLMELAND)**, W of Salem on Fort Ellsberg-Hancock's Bridge Rd., (8-31-78)

Salem vicinity. **NICHOLSON, SARAH AND SAMUEL, HOUSE**, 2 mi. S of Salem on Amwellbury Rd., (2-24-75) HABS.

Woodstown vicinity. **DUNN, ZACCHEUS, HOUSE**, S of Woodstown on East Lake Rd., (8-10-77) HABS.

Woodstown vicinity. **SEVEN STARS TAVERN**, N of Woodstown at jct. of Sharpstown-Swedensboro and Woodstown-Auburn Rds., (5-1-76) HABS.

somerset county

DELAWARE AND RARITAN CANAL, Reference—see Hunterdon County (1-2-74)

MORRISTOWN NATIONAL HISTORICAL PARK, Reference—see Morris County (1-2-74)

Basking Ridge. **BASKING RIDGE CLASSICAL SCHOOL**, 15 W. Oak St., (7-21-76)

Basking Ridge. **COFFEE HOUSE**, 214 N. Maple Ave., (11-7-77)

Basking Ridge. **PRESBYTERIAN CHURCH IN BASKING RIDGE**, 6 E. Oak St., (12-31-74) PH0052647 HABS.

Basking Ridge vicinity. **STIRLING, LORD, MANOR SITE**, SE of Basking Ridge at 96 Lord Stirling Rd., (5-22-78)

Bernardsville. **PARKER, JOHN, TAVERN**, 2 Morristown Rd., (12-14-78)

Bernardsville vicinity. **FRANKLIN CORNERS HISTORIC DISTRICT**, N of Bernardsville on Hardscrabble and Child Rds. and U.S. 202, (5-12-75) HABS.

Bound Brook. **MIDDLEBROOK ENCAMPMENT SITE**, Mountain Ave., (7-3-75)

Flagtown vicinity. **HUFF HOUSE AND FARMSTEAD**, River Rd. at S branch of Raritan River, (11-7-76)

Franklin. **MEADOWS, THE**, 1289 Easton Ave., (12-4-73) PH0029491 HABS.

Franklin Township. **ROCKINGHAM (OLD BERRIEN HOUSE)**, E of Kingston on Old Rocky Hill Rd. (518), (12-18-70) PH0029521 HABS.

Martinsville vicinity. **MOUNT BETHEL BAPTIST MEETINGHOUSE**, About 2 mi. N of Martinsville off U.S. 78, (6-3-76)

Millstone. **MILLSTONE HISTORIC DISTRICT**, Amwell and River Rds., (9-13-76)

Millstone vicinity. **MILLSTONE VALLEY AGRICULTURE DISTRICT**, S of Millstone on River Rd., (8-10-77)

Neshanic. **NESHANIC MILLS**, Main Rd. and Mill Lane, (1-9-78)

Plainfield vicinity. **SMALLEY-WORMSER HOUSE**, W of Plainfield at 84 Mountain Ave., (10-19-78)

Raritan. **FRELINGHUYSEN, GEN. JOHN, HOUSE**, Somerset St. and Wyckoff Ave., (3-4-71) PH0029483 HABS.

Raritan vicinity. **SOUTH BRANCH HISTORIC DISTRICT**, SW of Raritan, (12-13-77)

Rocky Hill vicinity. **BRIDGEPOINT HISTORIC DISTRICT**, N of Rocky Hill off U.S. 206, (6-10-75)

Somerville. **OLD DUTCH PARSONAGE**, 65 Washington Pl., (1-25-71) PH0029513 HABS.

Somerville. **WALLACE HOUSE**, 38 Washington Pl., (12-2-70) PH0029530 HABS; G.

sussex county

MORRIS CANAL, Reference—see Essex County (1-2-74)

Andover vicinity. **WATERLOO**, 1 mi. S of Andover at Musconetcong River and SR 604, (9-13-77)

Branchville vicinity. **LOG CABIN AND FARM**, N of Branchville on Mattison Ave., (8-24-77)

Monroe. **OLD MONROE SCHOOL HOUSE**, NJ 94, (8-12-77)

Newton. **MERRIAM, HENRY W., HOUSE**, 131 Main St., (12-18-70) PH0029548

Stanhope. **PLASTER MILL**, Off Main St. and Kelly Pl., (8-3-77)

Stillwater vicinity. **HARMONY HILL UNITED METHODIST CHURCH**, N of Stillwater on Fairview Lake Rd., (9-19-77)

Stockholm. **STOCKHOLM UNITED METHODIST CHURCH**, SR 515, (3-26-76)

Sussex vicinity. **VAN BUNSCHOOTEN, ELIAS, HOUSE**, NW of Sussex on NJ 23, (11-1-74) PH0029131

union county

Cranford. **DROESCHERS MILL (RAHWAY RIVER MILL)**, 347 Lincoln Ave. E., (1-8-74) PH0029581

Elizabeth. **BELCHER-OGDEN HOUSE**, 1046 E. Jersey St., (11-2-78)

Elizabeth. **BOXWOOD HALL (BOUDINOT MANSION)**, 1073 E. Jersey St., (12-18-70) PH0029556 NHL; HABS.

Elizabeth. **FIRST PRESBYTERIAN CHURCH OF ELIZABETH**, 14-44 Broad St., (5-6-77) HABS.

Elizabeth. **LIBERTY HALL (GOV. WILLIAM LIVINGSTON HOUSE)**, Morris and North Aves., (11-28-72) PH0029602 NHL; HABS.

Hillside. **WOODRUFF HOUSE**, 111-113 Conant St., (12-11-78)

Mountainside vicinity. **BADGLEY HOUSE AND SITE**, N of Mountainside off New Providence Rd., Watchung Reservation, (9-27-76)

Plainfield. **DRAKE, NATHANIEL, HOUSE**, 602 W. Front St., (6-19-73) PH0029572

Rahway. **MERCHANTS' AND DROVERS' TAVERN**, 1632 St. Georges Ave., (11-21-78) HABS.

Rahway vicinity (Clark Township). **SEVENTEENTH CENTURY CLARK HOUSE**, 593 Madison Hill Rd., (11-19-74) PH0031658 G.

Scotch Plains. **DE CAMP, JOHN, HOUSE**, 2101 Raritan Rd., (12-4-73) PH0029564

Scotch Plains. **OLD BAPTIST PARSONAGE**, 547 Park Ave., (1-18-73) PH0029629

Scotch Plains. **SCOTCH PLAINS SCHOOL**, Park Ave., (12-12-78)

Springfield vicinity. **HUTCHINGS HOMESTEAD**, 126 Morris Ave., (9-16-77) HABS.

Union. **FIRST PRESBYTERIAN CONGREGATION OF CONNECTICUT FARMS**, Stuyvesant Ave. at Chestnut St., (4-3-70) PH0029599 HABS.

Westfield. **MILLER-CORY HOUSE**, 614 Mountain Ave., (11-3-72) PH0029611

warren county

MORRIS CANAL, Reference—see Essex County (1-2-74)

Columbia vicinity. **FAIRVIEW SCHOOLHOUSE**, E of Columbia on Dean Rd., (8-12-77) HABS.

Columbia vicinity. **WARRINGTON STONE BRIDGE**, NE of Columbia off NJ 94, (12-16-77)

Finesville vicinity. **SEIGLE HOMESTEAD**, N of Finesville, (11-7-77)

Hampden vicinity. **NEW HAMPDEN PONY PRATT TRUSS BRIDGE**, Reference—see Hunterdon County

Hope. **HOPE DISTRICT**, (7-20-73) PH0029645 HABS.

Oxford. **OXFORD FURNACE**, Belvidere and Washington Aves., (7-6-77)

Phillipsburg. **ROSEBERRY, JOHN, HOMESTEAD**, 540 Warren St., (4-3-73) PH0029637

NEW MEXICO

bernalillo county

Albuquerque. **ARMILLO, SALVADOR, HOUSE**, 618 Rio Grande Blvd., NW., (10-8-76)

Albuquerque. **FIRST METHODIST EPISCOPAL CHURCH**, 3rd St. and Lead Ave., (11-7-76)

Albuquerque. **HODGIN HALL**, University of New Mexico campus, (1-30-78)

Albuquerque. **HUNING HIGHLANDS HISTORIC DISTRICT**, Bounded by Grand Ave., I-25 Hazeldine and AT&SF RR, (11-17-78)

Albuquerque. **KIMO THEATER**, 421 Central Ave., (5-2-77)

- Albuquerque. *OCCIDENTAL LIFE BUILDING*, 119 3rd Ave., SW., (1-30-78)
- Albuquerque. *RANCHO DE CARNUE SITE*, Off U.S. 66, (5-4-77)
- Albuquerque. *ROSENWALD BUILDING*, 320 Central Ave., SW., (6-29-78)
- Albuquerque. *SAN FELIPE DE NERI CHURCH*, Old Town Plaza, NW., (10-1-69)
- Albuquerque. *SOUTHWESTERN BREWERY AND ICE COMPANY*, 601 Commercial St., NE., (3-30-78)
- Albuquerque. *SPITZ, BERTHOLD, HOUSE*, 323 N. 10th St., (12-22-77)
- Albuquerque. *SUPERINTENDENT'S HOUSE, ATLANTIC & PACIFIC RAILROAD*, 1023 S. 2nd St., (1-20-78)
- Albuquerque. *VIGIL, ANTONIO, HOUSE*, 413 Romero St., (5-5-78)
- Isleta. *ISLETA PUEBLO (TUEI)*, U.S. 85, (9-5-75)
- Tijeras. *HOLY CHILD CHURCH*, Off I-40/U.S. 66, (3-8-78)
- catron county*
- Datil vicinity. *AKE SITE*, SE of Datil, (4-2-76)
- Horse Springs vicinity. *BAT CAVE*, S of Horse Springs, (4-23-76)
- Red Hill vicinity. *MOGOLLON PUEBLO*, N of Red Hill, (5-5-78)
- Silver City vicinity. *GILA CLIFF DWELLINGS NATIONAL MONUMENT*, 47 mi. N of Silver City on NM 25 and 527, (10-15-66) PH0091693
- chaves county*
- Roswell. *WHITE, JAMES PHELPS, HOUSE*, 200 N. Lea Ave., (7-24-78)
- colfax county*
- Abbott vicinity. *DORSEY MANSION*, About 12 mi. NE of Abbott off U.S. 56., (9-4-70) PH0091715 g.
- Cimmaron. *CIMMARON HISTORIC DISTRICT*, S edge of city along NM 21, (4-3-73) PH0091707
- Folsom vicinity. *FOLSOM SITE*, 8 mi. W of Folsom, (10-15-66) PH0091723 NHL.
- Raton. *RATON DOWNTOWN HISTORIC DISTRICT*, Roughly bounded by Rio Grande, Clark, 1st and 3rd Sts., (10-21-77)
- Raton vicinity. *CATSKILL CHARCOAL OVENS*, 35 mi. (56 km) W of Raton, (1-30-78)
- Raton vicinity. *RATON PASS*, U.S. 85-87, CO/NM border, (10-15-66) NHL. (also in Las Animas County, CO)
- Raton vicinity. *ST. JOHN'S METHODIST EPISCOPAL CHURCH*, 17 mi. (27 km) E of Raton on NM 72, (1-18-78)
- Springer. *MILLS HOUSE*, 509 1st St., (10-6-70) PH0091731
- de Baca county*
- Fort Sumner vicinity. *FORT SUMNER RUINS*, SE of Fort Sumner off NM 212, (8-13-74) PH0091758
- dona ana county*
- El Paso vicinity. *INTERNATIONAL BOUNDARY MARKER NO. 1, U.S. AND MEXICO*, W of El Paso off I 10, (9-10-74) PH0092606
- Las Cruces. *ARMIJO, NESTOR, HOUSE*, Lohman Ave. and Church St., (12-12-76)
- Las Cruces vicinity. *FORT FILLMORE*, SE of Las Cruces, (7-30-74) PH0091766
- Las Cruces vicinity. *FORT SELDEN*, 18 mi. N of Las Cruces, (7-9-70) PH0091774 g.
- Las Cruces vicinity. *MESILLA PLAZA*, 2 mi. S of Las Cruces on NM 28, (10-15-66) PH0091782 NHL.
- Mesilla. *BARELA-REYNOLDS HOUSE*, Off NM 292, (1-20-78)
- eddy county*
- Carlsbad. *FIRST NATIONAL BANK OF EDDY*, 303 W. Fox St., (12-12-76)
- Carlsbad vicinity. *CARLSBAD RECLAMATION PROJECT*, N of Carlsbad, (10-15-66) PH0091791 NHL.
- Carlsbad vicinity. *PAINTED GROTTOS*, SW of Carlsbad off U.S. 62/180 in Carlsbad Caverns National Park, (3-8-77)
- grant county*
- Cliff vicinity. *WOODROW RUIN*, 5 mi. NE of Cliff, (7-9-70) PH0091812 g.
- Gila. *L.C. RANCH HEADQUARTERS*, Off U.S. 260, (12-6-78)
- Silver City. *AILMAN, H. B., HOUSE*, 314 W. Broadway, (5-12-75)
- Silver City. *SILVER CITY HISTORIC DISTRICT*, Roughly bounded by Black, College, Hudson, and Spring Sts., (5-23-78)
- Tyrone vicinity. *BURRO SPRINGS SITE no. 2*, In Gila National Forest, (12-31-74) PH0091804
- hidalgo county*
- Lordsburg vicinity. *SHAKESPEARE GHOST TOWN*, SW of Lordsburg, off NM 494, (7-16-73) PH0091821 g.
- lincoln county*
- Capitan vicinity. *FORT STANTON*, 7 mi. SE of Capitan near U.S. 380, (4-13-73) PH0091847
- Lincoln. *LINCOLN HISTORIC DISTRICT*, U.S. 380, (10-15-66) PH0091855 NHL.
- Lincoln vicinity. *FEATHER CAVE*, (11-20-74) PH0091839
- White Oaks. *WHITE OAKS HISTORIC DISTRICT*, 12 mi. NE of Carrizozo on NM 349, (9-4-70) PH0091863 g.
- los alamos county*
- Los Alamos. *LOS ALAMOS SCIENTIFIC LABORATORY*, Central Ave., (10-15-66) PH0091871 NHL; g.
- luna county*
- Columbus. *VILLAGE OF COLUMBUS AND CAMP FURLONG*, (5-15-75) NHL.
- Deming. *LUNA COUNTY COURTHOUSE AND PARK*, 700 S. Silver Ave., (10-5-77)
- mckinley county*
- Fort Wingate. *FORT WINGATE HISTORIC DISTRICT*, NM 400, (5-26-78)
- Gallup vicinity. *HALONA PUEBLO (ZUNI PUEBLO)*, 36 mi. S of Gallup on NM2 and NM3, 2-10-75)
- Manuelito vicinity. *MANUELITO COMPLEX*, S of Manuelito, (10-15-66) PH0091898 NHL.
- Thoreau vicinity. *CHACO CANYON NATIONAL MONUMENT*, 64 mi. N of Thoreau on NM 56, (10-15-66) PH0091880
- mora county*
- Cleveland vicinity. *CASSIDY MILL*, SE of Cleveland off NM 3, (12-6-78)
- Mora. *ST. VRAIN'S MILL*, On NM 38, (8-28-73) PH0091936
- Mora vicinity. *LA CUEVA HISTORIC DISTRICT*, 6 mi. SE of Mora at jct. of NM 3 and 21, (5-25-73) PH0091928
- Wagon Mound vicinity. *WAGON MOUND*, E of Wagon Mound on U.S. 85, (10-15-66) PH0091944 NHL.
- Watrous. *WATROUS (LA JUNTA)*, U.S. 85, (10-15-66) PH0091952 NHL.
- Watrous vicinity. *FORT UNION NATIONAL MONUMENT*, 9 mi. N of Watrous on NM 477, (10-15-66) PH0091910
- quay county*
- Montoya. *RICHARDSON STORE*, off I 40, (11-16-78)
- rio arriba county*
- CUMBRES AND TOLTEC SCENIC RAILROAD (DENVER AND RIO GRANDE WESTERN RAILROAD), Reference—see Archuleta County, CO (1-2-74)
- Abiquiu vicinity. *SANTA ROSA DE LIMA DE ABIQUIU*, E of Abiquiu on U.S. 84, (4-14-78)
- Blanco vicinity. *FRANCES CANYON RUIN*, 17 mi. NE of Blanco, (9-4-70) PH0091987
- Canones vicinity. *TSIPING*, 7 mi. W of Abiquiu in Santa Fe National Forest, (9-4-70) PH0092037
- Cordova. *SAN ANTONIO DE PADUA DEL QUEMADO CHAPEL*, off NM 76, (11-2-78)
- Espanola vicinity. *PUYE RUINS*, 14 mi. W of Espanola, (10-15-66) PH0092002 NHL.
- Espanola vicinity. *SAN GABRIEL DE YUNGUE-QUINCE*, 4 mi. N of Espanola, (10-15-66) PH0092011 NHL.
- Espanola vicinity. *SANTA CLARA PUEBLO (KAPO' ONWI)*, S of Espanola off NM 30, (11-5-74) PH0092029
- Farmington vicinity. *CROW CANYON ARCHEOLOGICAL SITE*, E of Farmington, (7-15-74) (also San Juan County)
- Sante Fe vicinity. *SAN JUAN PUEBLO (OKE'ONWI)*, N of Sante Fe, (7-30-74) PH0091995
- roosevelt county*
- Clovis vicinity. *ANDERSON BASIN (BLACKWATER DRAW)*, 12 mi. S of Clovis, (10-15-66) NHL.
- san juan county*
- CROW CANYON ARCHEOLOGICAL SITE, Reference—see also Rio Arriba County (1-2-74) PH0092151
- Aztec vicinity. *AZTEC RUINS NATIONAL MONUMENT*, 1 mi. N of Aztec, (10-15-66) PH0092142
- Farmington vicinity. *GALLEGOS WASH ARCHEOLOGICAL DISTRICT*, SE of Farmington, (11-20-75)
- Farmington vicinity. *SALMON RUIN*, 9 mi. E of Farmington off NM 17, (9-4-70) PH0092169 g.
- Fruitland vicinity. *ARCHEOLOGICAL SITE OCA-CGP-56*, SW of Fruitland, (2-23-78)
- Fruitland vicinity. *SITE NO. OCA-CGP-54-1*, SW of Fruitland, (4-19-78)
- san miguel county*
- Bell Ranch vicinity. *BELL RANCH HEADQUARTERS*, N and E of the Conchas Reservoir, (10-6-70) PH0092177
- Las Vegas. *BRIDGE STREET HISTORIC DISTRICT*, 100 block of Bridge St., (7-26-78)
- Las Vegas. *LAS VEGAS PLAZA*, Bounded by Valencia and Moreno Sts. and rear property line of building on Gonzales St. and Hot Springs Blvd., (12-16-74) PH0092193
- Las Vegas. *OUR LADY OF SORROWS CHURCH*, W. National Ave., (9-8-76)
- Las Vegas. *PRESBYTERIAN MISSION CHURCH*, 1413 Chavez St., (11-17-78)
- Las Vegas. *ST. PAUL'S MEMORIAL EPISCOPAL CHURCH AND GUILD HALL*, 714-716 National Ave., (11-7-76)

Las Vegas vicinity. **MONTEZUMA HOTEL COMPLEX**, 6 mi. NW of Las Vegas in Gallinas Canyon, (5-3-74) PH0092207

Pecos. **SAN ANTONIO DE PADUA CHURCH**, NM 63, (9-13-78)

Pecos vicinity. **PECOS NATIONAL MONUMENT**, S of Pecos on NM 63, (10-15-66) PH0290394

San Jose vicinity. **SAN MIGUEL DEL VADO HISTORIC DISTRICT**, SE of San Jose on NM 3, off U.S. 84/85, (7-17-72) PH0092215 g.

Santa Fe vicinity. **GLORIETA PASS BATTLEFIELD**, 10 mi. SE of Santa Fe on U.S. 84-85, (10-15-66) PH0092185 NHL. (also in Santa Fe County)

sandoval county

Albuquerque vicinity. **PUEBLO OF SANTO DOMINGO (KIUA)**, 35 mi. NE of Albuquerque, off I 25, (12-12-73) PH0092096

Bernalillo. **OUR LADY OF SORROWS CHURCH**, U.S. 85, (4-29-77)

Bernalillo vicinity. **JEMEZ PUEBLO**, 28 mi. N of Bernalillo on NM 4, (5-2-77)

Bernalillo vicinity. **KUAUA RUIN**, N of Bernalillo off NM 44, (1-1-76)

Bernalillo vicinity. **SANDIA CAVE**, 11 mi. E of Bernalillo in Cibola National Forest, (10-15-66) PH0092100 NHL.

Bernalillo vicinity. **TAMAYA (SANTA ANA PUEBLO)**, N of Bernalillo, (11-1-74) PH0092126

Bernalillo vicinity. **ZIA PUEBLO**, 18 mi. W of Bernalillo on NM 44, (4-3-73) PH0092134

Casa Salazar vicinity. **BIG BEAD MESA**, W of Casa Salazar in Cibola National Forest, (10-15-64) PH0092061 NHL.

Jemez Spring vicinity. **SAN JUAN MESA RUIN**, 4 mi. E of Jemez Springs in Santa Fe National Forest, (7-9-70) PH0092118

Jemez Springs. **JEMEZ STATE MONUMENT (SAN JOSE DE LOS JEMEZ MISSION AND GIUSEWA PUEBLO)**, NM 4, (3-14-73) PH0092070

Los Alamos vicinity. **BANDELIER NATIONAL MONUMENT**, 12 mi. S of Los Alamos on NM 4, (10-15-66) PH0092053 HABS.

Santa Fe vicinity. **COCHITI PUEBLO**, 27 mi. SW of Santa Fe on the Rio Grande, (11-20-74) PH0092088

santa fe county

GLORIETA PASS BATTLEFIELD, Reference—see San Miguel County (1-2-74)
Chimayo vicinity. **PLAZA DEL CERRO (PLAZA DEL SAN BUENAVENTURA)**, SW of jct. of Rtes. 76 and 4, (7-17-72) PH0048437

Espanola vicinity. **SAN ILDEFONSO PUEBLO**, SW of Espanola off NM 4, (6-20-74) PH0048470

Madrid. **MADRID HISTORIC DISTRICT**, 25 mi. SW of Santa Fe on NM 14, (11-9-77)

Santa Cruz. **LA IGLESIA DE SANTA CRUZ AND SITE OF THE PLAZA OF SANTA CRUZ DE LA CANADA**, (8-17-73) PH0048411

Santa Fe. **BARRIO DE ANALCO HISTORIC DISTRICT**, Roughly bounded by E. De Vargas and College Sts. and the Santa Fe River, (11-24-68) PH0092223 NHL.

Santa Fe. **BERGERE, ALFRED M., HOUSE**, 135 Grant Ave., (10-1-75)

Santa Fe. **CRESPIN, GREGORIO, HOUSE**, 132 E. De Vargas St., (5-29-75)

Santa Fe. **DAVEY, RANDALL, HOUSE**, Upper Canyon Rd., (7-9-70) PH0092231

Santa Fe. **IGNEO-VALDES HOUSE**, 1231 Paseo de Peralta, (11-21-78)

Santa Fe. **FEDERAL BUILDING**, Cathedral Pl. at Palace St., (8-15-74) PH0048402

Santa Fe. **FORT MARCY OFFICER'S RESIDENCE**, 116 Lincoln Ave., (6-20-75)

Santa Fe. **FORT MARCY RUINS**, Off NM 475, (4-14-75)

Santa Fe. **HAYT-WIENTGE HOUSE**, 620 Paseo de la Cuma, (5-6-77)

Santa Fe. **NATIONAL PARK SERVICE SOUTHWEST REGIONAL OFFICE**, Old Santa Fe Trail, (10-6-70) PH0048518

Santa Fe. **PALACE OF THE GOVERNORS**, The Plaza, (10-15-66) PH0048429 NHL; HABS; g.

Santa Fe. **REREDOS OF OUR LADY OF LIGHT**, Christo Rey Church, Canyon Rd. and Cristo Rey St., (9-4-70) PH0048461

Santa Fe. **SANTA FE HISTORIC DISTRICT**, (7-23-73) PH0048496 HABS; g.

Santa Fe. **SANTA FE PLAZA**, (10-15-66) PH0048500 NHL; HABS.

Santa Fe. **SECOND WARD SCHOOL**, 312 Sandoval St., (3-30-78)

Santa Fe. **SHONNARD, EUGENIE, HOUSE**, 226 Hickox St., (9-5-75)

Santa Fe. **SPIEGELBERG HOUSE (SPITZ HOUSE)**, 237 E. Palace St., (5-25-73) PH0048526

Santa Fe. **TULLY, PINCKNEY R., HOUSE**, 136 Grant Ave., (11-5-74) PH0048534 g.

Santa Fe. **U.S. COURTHOUSE**, Federal Pl., (5-25-73) PH0048542

Santa Fe. **VIGIL, DONACIANO, HOUSE**, 518 Alto St., (6-28-72) PH0048551

Santa Fe vicinity. **OTOWI HISTORIC DISTRICT**, 25 mi. N of Santa Fe, on NM 4 in Rio Grande Valley, (12-4-75)

Santa Fe vicinity. **PUEBLO OF NAMBE**, About 16 mi. off NM 4, (1-21-74) PH0048445

Santa Fe vicinity. **PUEBLO OF TESUQUE (TATUNGE)**, About 8 mi. N of Santa Fe on W bank of Tesuque River, (7-16-73) PH0048453 g.

Santa Fe vicinity. **SAN LAZARO**, 25 mi. S of Santa Fe, (10-15-66) PH0048488 NHL.

Santa Fe vicinity. **SETON VILLAGE**, 6 mi. S of Santa Fe off U.S. 84/85, (10-15-66) NHL.

Truchas vicinity. **EL SANTUARIO DE CHIMAYO**, S of Truchas in Chimayo, (4-15-70) PH0092240 NHL.

socorro county

Bingham vicinity. **TRINITY SITE**, 25 mi. S of U.S. 380 on White Sands Missile Range, (10-15-66) PH0098931 NHL.

Gran Quivira vicinity. **GRAN QUIVIRA NATIONAL MONUMENT**, 1 mi. E of Gran Quivira on NM 10, (10-15-66) PH0048607 (also in Torrance County)

Magdalena. **ATCHISON, TOPEKA AND SANTA FE RAILWAY DEPOT**, Off U.S. 60, (12-29-78)

Magdalena vicinity. **GALLINAS SPRINGS RUIN**, 25 mi. S of Santa Fe in Cibola National Forest, (9-4-70) PH0048585

Socorro. **BURSUM HOUSE**, 326 Church St., (6-18-75)

Socorro. **GARCIA OPERA HOUSE**, Terry Ave. and California St., (8-13-74) PH0048593

Socorro. **ILLINOIS BREWERY**, Neal Ave. and 6th St., (9-2-75)

Socorro. **VAL VERDE HOTEL**, 203 Manzanares St., (9-13-77)

Socorro vicinity. **FORT CRAIG**, 37 mi. S of Socorro, (10-15-70) PH0048577

taos county

Las Trampas. **LAS TRAMPAS HISTORIC DISTRICT**, On NM 76, (5-28-67) PH0048763 NHL; HABS.

Las Trampas. **SAN JOSE DE GRACIA CHURCH**, N side of the Plaza, (4-15-70) PH0048721 NHL.

Ojo Caliente. **CHAPEL OF SANTA CRUZ**, S side of Plaza off U.S. 285, (4-14-75)

Ranchos de Taos. **RANCHOS DE TAOS PLAZA**, off U.S. 64, (10-2-78)

Ranchos de Taos. **SAN FRANCISCO DE ASISI MISSION CHURCH**, The Plaza, (4-15-70) PH0048739 NHL; HABS.

Taos. **BENT, GOV. CHARLES, HOUSE**, Bent St., (11-16-78)

Taos. **BLUMENSCHNEIN, ERNEST L., HOUSE**, Ledoux St., (10-15-66) PH0098922 NHL.

Taos. **CARSON, KIT, HOUSE**, Kit Carson Ave., NHL; HABS. PH0098949

Taos. **HARWOOD FOUNDATION (SMITH H. SIMPSON HOUSE)**, LeDoux St., (12-22-76)

Taos. **LUHAN, MABEL DODGE, HOUSE**, Luhan Lane, (11-15-78)

Taos. **MARTINEZ, SEVERINO, HOUSE**, 2 mi. from Taos Plaza, on the Lower Ranchitos Rd., (4-23-73) PH0048623 g.

Taos vicinity. **LA MORADA DE NUESTRA SENORA DE GUADALUPE**, E of Taos off U.S. 64, (6-29-76)

Taos vicinity. **PICURIS PUEBLO**, S of Taos, (8-13-74) PH0048631

Taos vicinity. **TAOS PUEBLO**, 3 mi. N of Taos, (10-15-66) PH0098965 NHL; HABS.

Taos vicinity. **TURLEY MILL AND DISTILLERY SITE**, 11 mi. (17.6 km) N of Taos, (11-16-78)

Vadito. **LAUREANO CORDOVA MILL**, Off NM 75, (11-5-74)

torrance county

GRAN QUIVIRA NATIONAL MONUMENT, Reference—see Socorro County (1-2-74)

Abo vicinity. **ABO**, 3 mi. W of Abo on U.S. 60, (10-15-66) PH0048640 NHL; g.

Mountainair vicinity. **RANCHO BONITO**, S of Mountainair on Gran Quivira Rd., (11-29-78)

Punta de Agua vicinity. **QUARAI**, 1 mi. S of Punta de Agua, (10-15-66) PH0048666 NHL; g.

union county

Clayton vicinity. **RABBIT EARS (CLAYTON COMPLEX)**, NW of Clayton, (10-15-66) PH0048755 NHL.

valencia county

Acoma. **SAN ESTEVAN DEL REY MISSION CHURCH**, On NM 23, (4-15-70) PH0048747 NHL; HABS.

Adelino. **BACA, MIGUEL E., HOUSE**, NM 47, (12-11-78)

Albuquerque vicinity. **LAGUNA PUEBLO**, 45 mi. W of Albuquerque off U.S. 66, (6-19-73) PH0048691

Casa Blanca vicinity. **ACOMA**, 13 mi. S of Casa Blanca on NM 23, (10-15-66) PH0048674 NHL; HABS; g.

El Morro vicinity. **EL MORRO NATIONAL MONUMENT**, 2 mi. W of El Morro via NM 53, (10-15-66) PH0048682

Granta vicinity. **DITTERT SITE**, S of Grants, (8-22-77)

Laguna Pueblo. **SAN JOSE DE LA LAGUNA MISSION AND CONVENTO**, (1-29-73) PH0048704

Los Lunas vicinity. **LUNA, TRANQUILINO, HOUSE**, SW of Los Lunas at jct. of U.S. 85 and NM 6, (4-16-75) g.

Tome. **TOME JAIL**, Tome Plaza, (10-5-77)

Zuni vicinity. **HAWIKUH**, 12 mi. SW of Zuni, Zuni Indian Reservation, (10-15-66) PH0098973 NHL.

NEW YORK

albany county

- Albany. **ALBANY ACADEMY (JOSEPH HENRY MEMORIAL)**, Academy Park, (2-18-71) PH0009024
- Albany. **ALBANY CITY HALL**, Eagle St. at Maiden Lane, (9-4-72) PH0008907
- Albany. **ALBANY INSTITUTE OF HISTORY AND ART**, 135 Washington Ave., (7-12-76)
- Albany. **ALBANY UNION STATION**, E side of Broadway between Columbia and Steuben Sts., (2-18-71) PH0008915
- Albany. **CATHEDRAL OF ALL SAINTS**, S. Swan St., (7-25-74) PH0008940
- Albany. **CATHEDRAL OF THE IMMACULATE CONCEPTION**, 125 Eagle St., (6-8-76)
- Albany. **CHERRY HILL**, S. Pearl St. between 1st and McCarthy Aves., (2-18-71) PH0008958
- Albany. **CHURCH OF THE HOLY INNOCENTS**, 275 N. Pearl St., (1-31-78)
- Albany. **DELAWARE AND HUDSON RAILROAD COMPANY BUILDING**, The Plaza on State St., (3-16-72) PH0008982
- Albany. **FIRST REFORMED CHURCH**, 56 Orange St., (1-21-74) PH0008991
- Albany. **FIRST TRUST COMPANY BUILDING**, 35 State St., (1-18-73) PH0009008
- Albany. **HALL, JAMES, OFFICE**, Lincoln Park, (12-8-76) NHL.
- Albany. **LAFAYETTE PARK HISTORIC**, roughly bounded by State, Swan, Elk, Spruce, Chapel and Eagle Sts., (11-15-78)
- Albany. **NEW YORK EXECUTIVE MANSION**, 138 Eagle St., (2-18-71) PH0009067
- Albany. **NEW YORK STATE CAPITOL**, Capitol Park, (2-18-71) PH0009075
- Albany. **NEW YORK STATE COURT OF APPEALS BUILDING (STATE HALL)**, Eagle St. between Pine and Columbia Sts., (2-18-71) PH0009083 HABS.
- Albany. **NEW YORK STATE DEPARTMENT OF EDUCATION BUILDING**, Washington Ave. between Hawk and Swan Sts., (3-18-71) PH0009091
- Albany. **NUT GROVE**, McCarty Ave., (7-30-74) PH0009105
- Albany. **OLD POST OFFICE**, NE corner of Broadway and State St., (1-20-72) PH0009113
- Albany. **PASTURES HISTORIC DISTRICT**, Bounded on N by Madison Ave., on E by Green St., on S by South Ferry St., on W by S. Pearl St., (3-16-72) PH0009148
- Albany. **QUACKENBUSH HOUSE**, 683 Broadway, (6-19-72) PH0009164
- Albany. **SCHUYLER, PHILIP, MANSION**, Clinton and Schuyler Sts., (12-24-67) PH0046566 NHL; HABS.
- Albany. **ST. MARY'S CHURCH**, 10 Lodge St., (7-14-77)
- Albany. **ST. PETER'S CHURCH**, 108 State St., (3-16-72) PH0009172
- Albany. **TEN BROECK MANSION**, 9 Ten Broeck Pl., (8-12-71) PH0009199 g.
- Albany. **UNITED TRACTION COMPANY BUILDING**, 598 Broadway, (5-24-76)
- Albany. **WASHINGTON PARK HISTORIC DISTRICT**, Washington Park and surrounding properties, (6-19-72) PH0009211
- Albany. **WHIPPLE CAST AND WROUGHT IRON BOWSTRING TRUSS BRIDGE**, 1000 Delaware Ave., (3-18-71) PH0040754 HAER.
- Albany. **YOUNG MEN'S CHRISTIAN ASSOCIATION BUILDING**, 60-64 N. Pearl St., (11-2-78)

Albany vicinity. **ONESQUETHAW VALLEY HISTORIC DISTRICT**, About 10 mi. SW of Albany off NY 43, (1-17-74) PH0009130 HABS.

Altamont. **DELAWARE AND HUDSON RAILROAD PASSENGER STATION (ALTAMONT VILLAGE HALL)**, Main St. and the Delaware and Hudson RR., (8-12-71)

Altamont. **HAYES HOUSE**, 104 Fairview Ave., (1-17-73) PH0009016 g.

Bethlehem vicinity. **BETHLEHEM HOUSE (RENSSELAER NICOLL HOUSE)**, E of Bethlehem off NY 144, (4-11-73) PH0008931 HABS; g.

Coeymans. **COEYMANS, ARIANIE, HOUSE**, Stone House Rd., (10-18-72) PH0008966 HABS.

Coeymans. **COEYMANS SCHOOL (ACTON CIVILL POLYTECHNIC INSTITUTE)**, SW corner of Westerlo St. and Civill Ave., (12-29-70) PH0008974

Cohoes. **HARMONY MILL HISTORIC DISTRICT**, Between Mohawk River and RR tracks, (1-12-78)

Cohoes. **HARMONY MILL NO. 3 (MASTODON MILL)**, 100 N. Mohawk St., (2-18-71) PH0040746 HAER.

Cohoes. **LOCK 18 OF ENLARGED ERIE CANAL (DOUBLE LOCK)**, W of 252 N. Mohawk St., E of Reservoir St. near Manor Ave., (2-18-71) PH0009032 HAER.

Cohoes. **MUSIC HALL**, NW corner of Remsen and Oneida Sts., (2-18-71) PH0009041

Cohoes. **OLMSTEAD STREET HISTORIC DISTRICT**, (6-19-73) PH0009121

Cohoes. **VAN SCHAICK HOUSE**, Van Schaick Ave. and the Delaware & Hudson RR. track, (3-18-71) PH0009202 HABS.

Colonie. **WATERVLIET SHAKER HISTORIC DISTRICT**, Watervliet Shaker Rd., (2-20-73) PH0009229

Green Island. **RENSSELAER AND SARATOGA RAILROAD: GREEN ISLAND SHOPS**, James and Tibbits Sts. and the Delaware and Hudson RR. tracks, (5-24-73) PH0009156 HAER.

Green Island. **ST. MARK'S EPISCOPAL CHURCH**, 69-75 Hudson Ave., (11-7-78)

Newtonville. **NEWTONVILLE POST OFFICE (FIRST BAPTIST CHURCH)**, 534 Loudonville Rd. (NY 9), (3-14-73) PH0009059

Watervliet. **SCHUYLER FLATTS**, W side of Hudson River, on NY 2, (1-21-74) PH0009181 g.

Watervliet. **WATERVLIET ARSENAL**, S. Broadway, (11-13-66) PH0046558 NHL.

Watervliet. **WATERVLIET SIDE CUT LOCKS (DOUBLE LOCK)**, 23rd St. at the Hudson River, (8-12-71) PH0009237

allegany county

Alfred. **ALLEN STEINHEIM MUSEUM**, Alfred University Campus, (6-4-73) PH0029866 g.

Alfred. **TERRA COTTA**, Main St., (3-16-72) PH0029874 g.

Angelica. **ANGELICA PARK CIRCLE HISTORIC DISTRICT**, Main and White Sts. and Allegany County Fairgrounds, (1-31-78)

Angelica. **OLD ALLEGANY COUNTY COURTHOUSE (ANGELICA TOWN HALL)**, Park Circle, (8-21-72) PH0029831 g.

Belmont vicinity. **BELVIDERE**, 3 mi. N of Belmont on SR 408, (3-16-72) PH0029840 HABS.

Belvidere vicinity. **CHRIST EPISCOPAL CHURCH**, Gibson Hill Rd., SW of Rtes. 19 and 408, (5-17-74) PH0029858

Friendship. **WELLMAN HOUSE**, Main St., (6-20-74) PH0029882

bronx county

HIGH BRIDGE AQUEDUCT AND WATER TOWER (AQUEDUCT BRIDGE AND WATER TOWER), Reference—see New York County (1-2-74)

Bronx. **DODGE, WILLIAM E., HOUSE**, 690 W. 247th St., (8-28-77)

Bronx. **FORT SCHUYLER**, Throgs Neck at East River and Long Island Sound, (6-29-76)

Bronx. **LORILLARD SNUFF MILL**, Off U.S. 1, (12-22-77) NHL.

Bronx. **NEW YORK BOTANICAL GARDENS**, Southern and Bedford Park Blvds., (5-28-67) PH0029904 NHL; g.

Bronx. **VALENTINE VARIAN HOUSE**, 3266 Bainbridge Ave., (3-21-78)

Bronx. **VAN CORTLANDT, FREDERICK, HOUSE**, Van Cortlandt Park at 242nd St., (12-24-67) PH0032158 NHL.

New York. **BARTOW-PELL MANSION AND CARRIAGE HOUSE**, Pelham Bay Park, Shore Rd., (12-30-74) PH0044113 NHL; HABS; g.

New York. **RAINEY MEMORIAL GATES**, New York Zoological Park, (3-16-72) PH0029912

broome county

Binghamton. **BINGHAMTON CITY HALL**, Collier St. between Court and Academy Sts., (3-18-71) PH0029921 HABS; g.

Binghamton. **BROOME COUNTY COURTHOUSE**, Court St., (5-22-73) PH0029939

Binghamton. **CHRIST CHURCH**, Corner of Washington and Henry Sts., (12-2-74) PH0073571

Binghamton. **PHELPS MANSION (MONDAY AFTERNOON CLUB)**, 191 Court St., (6-4-73) PH0029947

Binghamton. **SOUTH WASHINGTON STREET PARABOLIC BRIDGE**, S. Washington St., (1-30-78)

cattaraugus county

ZAWATSKI SITE, (11-14-73) PH0029971

Ellicottville. **ELLICOTTVILLE TOWN HALL**, Village Sq., NW corner of Washington and Jefferson Sts., (4-3-73) PH0029955

Napoli. **GLADDEN WINDMILL**, Pigeon Valley Rd., (7-16-73) PH0029963

cayuga county

Auburn. **FLATIRON BUILDING**, 1-3 Genesee St., (3-5-70) PH0029980

Auburn. **HARRIET TUBMAN HOME FOR THE AGED**, 180-182 South St., (5-30-74) PH0290459 NHL.

Auburn. **SEWARD, WILLIAM H., HOUSE**, 33 South St., (10-15-66) PH0032131 NHL.

Auburn vicinity. **SAND BEACH CHURCH**, S of Auburn on NY 38, (6-10-75)

Aurora. **AURORA STEAM GRIST MILL**, Main St., (7-30-76)

Poplar Ridge. **WOOD, JETHRO, HOUSE**, NY 34B, (10-15-66) PH0032140 NHL.

chautauqua county

Ashville. **BLY, SMITH, HOUSE**, 4 N. Maple St., (10-1-74) PH0040720 HABS.

Busti. **BUSTI MILL**, Lawson Rd., (7-23-76)

Chautauqua. **CHAUTAUQUA INSTITUTION HISTORIC DISTRICT**, Bounded by Chautauqua Lake, North and Lowell Aves., and NY 17-J, (6-19-73) PH0030007

Chautauqua. **MILLER, LEWIS, COTTAGE, CHAUTAUQUA INSTITUTION**, NY 17J, (10-15-66) PH0032123 NHL.

Jamestown. **FENTON, GOV. REUBEN, MAN-
SION (WALNUT GROVE)**, 68 S. Main St.,
(10-18-72) PH0030015
Westfield. **BARCELONA LIGHTHOUSE AND
KEEPER'S COTTAGE**, East Lake Rd., (4-
13-72) PH0029998

chemung county

Elmira. **CHEMUNG CANAL BANK BUILD-
ING**, 415 E. Water St., (6-23-78)
Elmira. **CHEMUNG COUNTY
COURTHOUSE COMPLEX**, 210-228 Lake
St., between Market and E. Church Sts., (8-
13-71) PH0030023
Elmira. **NEWTOWN BATTLEFIELD**, 6 mi. SE
of Elmira on NY 17, (11-28-72)
PH0030031 NHL
Elmira. **PARK CHURCH**, 208 W. Gray St., (5-
25-77)
Elmira. **QUARRY FARM**, Crane Rd., (3-13-
75)

chenango county

Earlville. **EARLVILLE OPERA HOUSE
(DOUGLASS OPERA HOUSE)**, 12-20 E.
Main St., (1-22-73) PH0030040 g.
New Berlin. **MOSS, HORACE O., HOUSE
(PREFERRED MANOR)**, 45 S. Main St.,
(5-17-74) PH0030058
Norwich. **CHENANGO COUNTY
COURTHOUSE DISTRICT**, Irregular pat-
tern between Hayes and Mechanic Sts. and
Maple Ave. and City Hall, (6-10-75)
Norwich. **NORTH BROAD STREET HISTOR-
IC DISTRICT**, Broad St., (11-21-78)

clinton county

ADIRONDACK FOREST PRESERVE, NE
New York State, (10-15-66) PH0009539
NHL (also in Essex, Franklin, Fulton, Hamil-
ton, Herkimer, St. Lawrence, and Warren
counties)
Plattsburgh. **CITY HALL**, City Hall Pl., (12-
12-73) PH0030066 g.
Plattsburgh. **FORT BROWN SITE**, NW of jct.
of Elizabeth St. and NY 9, (12-15-78)
Plattsburgh. **KENT-DELOD HOUSE**, 17
Cumberland Ave., (2-18-71) PH0030074
Plattsburgh. **OLD STONE BARRACKS**, Rhode
Island Ave., Plattsburgh Air Force Base, (2-
18-71) PH0030082
Plattsburgh vicinity. **PLATTSBURGH BAY**,
Cumberland Bay, E of Plattsburgh, (10-15-
66) PH0032115 NHL
Plattsburgh vicinity. **VALCOUR BAY**, 7 mi. S
of Plattsburgh on the W shore of Lake
Champlain, (10-15-66) PH0131792 NHL
Rouses Point. **FORT MONTGOMERY**, N of
Rouses Point, (8-22-77)

columbia county

Ancram. **SIMONS GENERAL STORE**, An-
cram Sq., (4-23-73) PH0030155
Austerlitz vicinity. **STEEPLETOP (EDNA ST.
VINCENT MILLAY HOUSE)**, NE of
Austerlitz on E. Hill Rd., (11-11-71)
PH0030180 NHL
Chatham. **SPENGLER BRIDGE**, Spengler Rd.
over Kinderhook Creek, (2-23-73)
PH0030163 g.
Chatham vicinity. **UNION STATION**, NY 66
at intersection with NY 295, (5-1-74)
PH0030198
Church Hill. **OLANA (FREDERIC E.
CHURCH HOUSE)**, Church Hill, E end of
Rip Van Winkle Bridge, (10-15-66)
PH0132314 NHL; g.
Germantown. **CLERMONT**, Clermont State
Park, (2-18-71) PH0030112 NHL; HABS.
Germantown. **GERMAN REFORMED SANC-
TITY CHURCH PARSONAGE**, Maple Ave.,
(1-30-76)

Germantown vicinity. **STONE JUG**, S of Ger-
mantown at NY 9G and Jug Rd., (4-20-78)
Hudson. **EVANS, CORNELIUS H., HOUSE**,
414-416 Warren St., (11-1-74)
Hudson. **FRONT STREET-PARADE HILL-
LOWER WARREN STREET HISTORIC
DISTRICT**, (3-5-70) PH0030121
Hudson vicinity. **BRONSON, DR. OLIVER,
HOUSE AND STABLES**, S of Hudson off
U.S. 9, (2-20-73) PH0030091
Kinderhook. **KINDERHOOK VILLAGE DIS-
TRICT**, Both sides of U.S. 9, (7-24-74)
PH0030147 g.
Kinderhook vicinity. **MARTIN VAN BUREN
NATIONAL HISTORIC SITE
(LINDENWALD)**, E of Kinderhook on NY
9H, (10-15-66) PH0132322 NHL; HABS.
Kinderhook vicinity. **VAN ALEN, LUCAS,
HOUSE**, E of Kinderhook on NY 9H off
U.S. 9, (12-24-67) PH0131831 NHL; HABS.
Livingston. **LIVINGSTON, HENRY W.,
HOUSE (THE HILL)**, N of Bell's Pond at
Jct. of U.S. 9 and NY 82, (2-18-71)
PH0030139
New Lebanon. **MOUNT LEBANON SHAKER
SOCIETY**, U.S. 20, (10-15-66) NHL; HABS;
g.
Spencertown. **SPENCERTOWN ACADEMY**,
NY 203, E of jct. with CR 7, (4-3-73)
PH0030171 g.
Stockport. **CHURCH OF ST. JOHN THE
EVANGELIST**, Chittenden Rd., (4-13-72)
PH0030104
Stuyvesant. **VAN ALEN, JOHANNIS L.,
FARM**, School House Rd., (4-26-73)
PH0030201
Stuyvesant Falls. **STUYVESANT FALLS MILL
DISTRICT**, New St. and SR 22, (9-15-76)

cortland county

Cortland. **CORTLAND COUNTY
COURTHOUSE**, Courthouse Park, (10-9-
74) PH0008435
Cortland. **CORTLAND FIRE HEADQUAR-
TERS**, 21 Court St., (7-12-74) PH0030210
g.
Cortland. **TOMPKINS STREET HISTORIC
DISTRICT**, Tompkins and intersecting
streets from Main St. to Cortland Rural
Cemetery, (3-18-75)
Homer. **OLD HOMER VILLAGE HISTORIC
DISTRICT**, (10-2-73) PH0030228
Homer. **WATER, WALL, AND PINE
STREETS LENTICULAR TRUSS
BRIDGES**, Wall, Water and Pine Sts., (10-
5-77)
Solon. **HATHEWAY HOMESTEAD**, NY 41,
(1-20-78)

delaware county

Delhi. **DELAWARE COUNTY COURTHOUSE
SQUARE DISTRICT**, (7-16-73) PH0030236
Delhi vicinity. **FRISBEE, JUDGE GIDEON,
HOUSE**, NE of Delhi on NY 10, (12-12-76)
East Meredith. **HANFORD MILL**, On CR 12,
(3-26-73) PH0030244
Meredith. **MACDONALD FARM**, Elk Creek
and Monroe Rds., (4-3-73) PH0030252
Roxbury vicinity. **BURROUGHS, JOHN,
HOME (WOODCHUCK LODGE)**, 2 mi.
from Roxbury, (10-15-66) PH0131784 NHL.

dutchess county

Amenia vicinity. **WINEGAR, HENDRIK,
HOUSE**, SE of Amenia on SR 2 off NY 343,
(4-15-75)
Barrytown. **ROKEBY**, S of Barrytown between
Hudson River and River Rd., (3-26-75)
HABS.
Beacon. **BRETT, MADAM CATHARYNA,
HOMESTEAD**, 50 Van Nydeck Ave., (12-
12-76)

Beacon. **HOWLAND LIBRARY**, 477 Main St.,
(5-7-73) PH0009300
Beacon. **TIORONDA BRIDGE**, South Ave.,
(10-8-76)
Fishkill. **FISHKILL VILLAGE DISTRICT**,
Roughly along NY 52 from Cary St. to
Hopewell St., (3-20-73) PH0009288
Fishkill vicinity. **FISHKILL SUPPLY DEPOT
SITE**, (1-21-74) PH0009270
Fishkill vicinity. **VAN WYCK-WHARTON
HOUSE**, S of Fishkill on U.S. 9, (4-13-72)
PH0009415 HABS.
Hyde Park. **BERGH-STOUTENBURGH
HOUSE**, U.S. 9, (9-27-72) PH0009245
Hyde Park. **HOME OF FRANKLIN D.
ROOSEVELT NATIONAL HISTORIC
SITE**, 2 mi. S of Hyde Park on U.S. 9, (10-
15-66) PH0201651 HABS.
Hyde Park. **STOUTENBURGH, WILLIAM,
HOUSE**, U.S. 9G, East Park, (9-27-72)
PH0009393
Hyde Park. **VANDERBILT MANSION NA-
TIONAL HISTORIC SITE**, N edge of Hyde
Park, U.S. 9, (10-15-66) PH0201677 HABS.
Pawling. **OBLONG FRIENDS
MEETINGHOUSE**, Meetinghouse Rd. on
Quaker Hill, (1-12-73) PH0009351
Poughkeepsie. **CHURCH OF THE HOLY
COMFORTER (EPISCOPAL)**, 13 Davies
St., (4-13-72) PH0009253
Poughkeepsie. **COLLINGSWOOD OPERA
HOUSE AND OFFICE BUILDING**, 31-37
Market St., (10-20-77)
Poughkeepsie. **GARFIELD PLACE HISTOR-
IC DISTRICT**, Both sides of Garfield Pl.,
(11-29-72) PH0009296
Poughkeepsie. **ITALIAN CENTER**, 225-227
Mill St., (4-19-72) PH0009318
Poughkeepsie. **LOCUST GROVE (SAMUEL
F. B. MORSE HOUSE)**, 370 South St., (10-
15-66) PH0132331 NHL
Poughkeepsie. **MAIN BUILDING, VASSAR
COLLEGE**, Vassar College campus, (9-19-
73) PH0009326
Poughkeepsie. **MILL STREET-NORTH
CLOVER STREET HISTORIC DISTRICT**,
(2-7-72) PH0009342
Poughkeepsie. **POUGHKEEPSIE
ALMSHOUSE AND CITY INFIRMARY**, 20
Maple St., (12-4-78)
Poughkeepsie. **POUGHKEEPSIE CITY HALL**,
228 Main St., (1-20-72) PH0009369
Poughkeepsie. **POUGHKEEPSIE RAILROAD
STATION**, Main St., (11-21-76)
Poughkeepsie. **SECOND BAPTIST CHURCH**,
36 Vassar St., (1-20-72) PH0009377
Poughkeepsie. **UNION STREET HISTORIC
DISTRICT**, About 8 blocks in downtown
Poughkeepsie centered around Union St.,
(12-9-71) PH0009407
Poughkeepsie. **VASSAR HOME FOR AGED
MEN**, 1 Vassar St., (4-13-72) PH0009423
g.
Poughkeepsie. **VASSAR INSTITUTE**, 12 Vas-
sar St., (1-20-72) PH0009440 g.
Poughkeepsie. **VASSAR, MATTHEW, ESTATE
(SPRINGSIDE)**, Academy and Livingston
Sts., (8-11-69) PH0009431 NHL; HABS.
Red Hook. **ELMENDORPH INN**, 43-45 N.
Broadway, (9-20-78)
Red Hook. **MAIZEFIELD**, 75 W. Market St.,
(11-26-73) PH0009334
Rhinebeck. **DELAMATER, HENRY, HOUSE**,
44 Montgomery St., (5-7-73) PH0009261
Rhinebeck vicinity. **EVANGELICAL
LUTHERAN CHURCH OF ST. PETER**,
2.25 mi. N of Rhinebeck on U.S. 9, (4-24-
75)
Rhinebeck vicinity. **SANDS, ROBERT,
ESTATE**, 1.5 mi. E of Rhinebeck at NY 308
and NY 9, (2-24-75)

Sylvan Lake vicinity. **SYLVAN LAKE ROCK SHELTER**, (7-12-74) PH0009385
Tivoli vicinity. **MONTGOMERY PLACE (CHATEAU DE MONTGOMERY)**, S of Tivoli, (5-2-75)

erie county

Buffalo. **ALBRIGHT-KNOX ART GALLERY**, 1285 Elmwood Ave., in Delaware Park, (5-27-71) PH0009458
Buffalo. **BUFFALO GAS LIGHT COMPANY WORKS**, 249 W. Genesee St., (9-1-76)
Buffalo. **BUFFALO STATE HOSPITAL**, 400 Forest Ave., (1-12-73) PH0009466 HABS.
Buffalo. **COUNTY AND CITY HALL**, 95 Franklin St., (5-24-76)
Buffalo. **DELAWARE AVENUE HISTORIC DISTRICT**, W side of Delaware Ave. between North and Bryant Sts., (1-17-74) PH0009474
Buffalo. **GUARANTY BUILDING (PRUDENTIAL BUILDING)**, Church and Pearl Sts., (3-20-73) PH0009491 NHL; HABS.
Buffalo. **Macedonia Baptist Church**, 511 Michigan Ave., (2-12-74) PH0009482
Buffalo. **MARTIN, D. D., HOUSE COMPLEX**, 123 Jewett Pkwy., (12-30-75) HABS.
Buffalo. **PIERCE ARROW FACTORY COMPLEX**, Elmwood and Great Arrow Aves., (10-1-74) PH0031721
Buffalo. **SHEA'S BUFFALO THEATER**, 646 Main St., (5-6-75)
Buffalo. **ST. PAUL'S EPISCOPAL CATHEDRAL**, 125 Pearl St., (3-1-73) PH0009504 HABS.
Buffalo. **THEODORE ROOSEVELT INAUGURAL NATIONAL HISTORIC SITE**, Delaware Ave., (11-2-66) PH0201111
Buffalo. **U.S. POST OFFICE**, 121 Ellicott St., (3-16-72) PH0009521 HABS.
Cheektowaga. **CHAPEL OF OUR LADY HELP OF CHRISTIANS**, 4125 Union Rd., (12-14-78)
East Aurora. **FILLMORE, MILLARD, HOUSE**, 24 Shearer Ave., (5-30-74) PH0290467 NHL.
East Aurora. **ROYCROFT CAMPUS**, Main and W. Grove Sts., (11-8-74) PH0030279
Irving. **THOMAS INDIAN SCHOOL**, NY 438 on Cattaraugus Reservation, (1-25-73) PH0009512

essex county

ADIRONDACK FOREST PRESERVE, Reference—see Clinton County
Crown Point. **FORT ST. FREDERIC**, Jct. of NY 8 and 9N, (10-15-66) PH0131989 NHL.
Crown Point vicinity. **FORT CROWN POINT**, Crown Point Reservation, SW of Lake Champlain Bridge and NY 8, (11-24-68) NHL.
Essex and vicinity. **ESSEX VILLAGE HISTORIC DISTRICT**, Town of Essex and surroundings on W bank of Lake Champlain, (5-28-75)
Essex vicinity. **CHURCH OF THE NAZARENE**, W of Essex on NY 22, (6-19-73) PH0009547 G.
Essex vicinity. **OCTAGONAL SCHOOLHOUSE**, On Rte. 22 in Bouquet, (1-17-73) PH0009571
Ironville. **IRONVILLE HISTORIC DISTRICT**, (12-27-74) PH0084808
Lake Placid (North Elba). **BROWN, JOHN, FARM**, John Brown Rd., (6-19-72) PH0009563
Port Kent. **WATSON, ELKANAH, HOUSE**, 3 mi. E of U.S. 9, (10-15-66) PH0131873 NHL.
Tahawus vicinity. **ADIRONDACK IRON AND STEEL COMPANY: UPPER WORKS**, N of Tahawus at Henderson Lake, (10-5-77)

Ticonderoga vicinity. **FORT TICONDEROGA**, 2.5 mi. S of Ticonderoga on NY 22, (10-15-66) PH0132357 NHL.

franklin county

ADIRONDACK FOREST PRESERVE, Reference—see Clinton County (1-2-74)
Malone. **HORTON GRISTMILL**, Mill St., (4-21-75)
Malone. **LINCOLN, ANSELM, HOUSE**, 49 Duane St., (4-21-75)
Malone. **MALONE FREIGHT DEPOT**, 99 Railroad St., (12-12-76)
Malone. **PADDOCK BUILDING**, 34 W. Main St., (11-7-76)

fulton county

ADIRONDACK FOREST PRESERVE, Reference—see Clinton County
Dolgeville. **DOLGE COMPANY FACTORY COMPLEX**, S. Main St., (9-17-74) (also in Herkimer County)
Gloversville. **GLOVERSVILLE FREE LIBRARY**, 58 E. Fulton St., (5-24-76)
Gloversville. **KINGSBORO HISTORIC DISTRICT**, Area surrounding Kingsboro Ave. Park to N side of cemetery and S to include both sides of Gregory St., (2-24-75)
Johnstown. **FULTON COUNTY COURTHOUSE (TRYON COUNTY COURTHOUSE)**, N. William St., (7-24-72) PH0009580 HABS.
Johnstown. **JOHNSON HALL**, Hall St., (10-15-66) PH0131806 NHL; HABS.

genesee county

Alexander. **ALEXANDER CLASSICAL SCHOOL**, Buffalo St., (10-25-73) PH0009598
Batavia. **BATAVIA CLUB (BANK OF GENESEE)**, Main and Bank Sts., (6-19-73) PH0009601
Batavia. **GENESEE COUNTY COURTHOUSE**, Main and Ellicott Sts., (6-18-73) PH0009610
Batavia. **HOLLAND LAND OFFICE**, W. Main St., (10-15-66) PH0046540 NHL.
Batavia. **RICHMOND MEMORIAL LIBRARY**, 19 Ross St., (7-24-74) PH0009636
Morganville. **MORGANVILLE POTTERY FACTORY SITE**, Morganville Rd. off NY 237, (2-15-74) PH0009628
Stafford. **STAFFORD VILLAGE FOUR CORNERS HISTORIC DISTRICT**, Jct. U.S. 5 and U.S. 237, (10-8-76)

greene county

Athens vicinity. **WEST ATHENS HILL SITE**, W of Athens, (3-20-73) PH0009661
Catskill. **COLE, THOMAS, HOUSE**, 218 Spring St., (10-15-66) PH0131814 NHL.
Catskill. **SUSQUEHANNAH TURNPIKE**, Beginning at Catskill, follows the Mohican Trail (NY 145) and CR 20 and 22 NW to the Schoharie County line, (1-2-74) PH0009652
Coxsackie vicinity. **BRONCK, PIETER, HOUSE**, 2 mi. W of Coxsackie on W side of U.S. 9W, (12-24-67) PH0132756 NHL.
Coxsackie vicinity. **FLINT MINE HILL ARCHEOLOGICAL DISTRICT**, Eastern Greene County, (11-29-78)
Earlton vicinity. **FORESTVILLE COMMONWEALTH**, NW of Earlton off NY 81, (11-20-74) PH0031534
Greenville vicinity. **PREVOST MANOR HOUSE (HUSH-HUSH FARM)**, W of Greenville off NY 81, (11-15-72) PH0009644

hamilton county

ADIRONDACK FOREST PRESERVE, Reference—see Clinton County
Blue Mountain. **BLUE MOUNTAIN HOUSE ANNEX**, NY 30, (12-7-77)
Blue Mountain Lake vicinity. **CHURCH OF THE TRANSFIGURATION**, N of Blue Mountain Lake on NY 30, (7-26-77)
Racquette Lake vicinity. **SAGAMORE**, Off NY 28 at W end of Sagamore Lake, (1-11-76)

herkimer county

ADIRONDACK FOREST PRESERVE, Reference—see Clinton County (1-2-74)
DOLGE COMPANY FACTORY COMPLEX, Reference—see Fulton County (1-2-74) PH0084794
Cold Brook. **COLD BROOK FEED MILL**, NY 8, (10-9-74) PH0031691
Danube. **HERKIMER HOUSE**, Near NY 5 S., (2-12-71) PH0009725
East Herkimer vicinity. **FORT HERKIMER CHURCH (REFORMED PROTESTANT DUTCH CHURCH OF GERMAN FLATTS)**, NY 5S, (7-24-72) PH0009679 HABS; G.
Herkimer. **HERKIMER COUNTY COURTHOUSE**, 320 N. Main St., (1-14-72) PH0009733 G.
Herkimer. **HERKIMER COUNTY HISTORICAL SOCIETY (DR. A. WALTER SUITER HOUSE)**, 400 N. Main St., (4-13-72) PH0009695
Herkimer. **HERKIMER COUNTY JAIL**, 327 N. Main St., (1-14-72) PH0009709 HABS; G.
Herkimer. **REFORMED CHURCH, THE**, 405 N. Main St., (3-16-72) PH0009741 G.
Ilion. **REMINGTON STABLES**, 1 Remington Ave., (10-29-76)
Indian Castle vicinity. **INDIAN CASTLE CHURCH**, NY 5S, (2-18-71)
Little Falls. **HERKIMER COUNTY TRUST COMPANY BUILDING**, Corner of Ann and Albany Sts., (3-5-70) PH0009717
Salisbury Center. **SALISBURY CENTER COVERED BRIDGE**, Fairview Rd. over Spruce Creek, (6-19-72) PH0009750

jefferson county
Adams vicinity. **TALCOTT FALLS SITE**, U.S. 11 at jct. with Old Rome State Rd., (6-5-74) PH0009792
Alexandria Bay. **CORNWALL BROTHERS' STORE**, 2 Howell Pl., (5-2-75)
Alexandria Bay vicinity. **BOLDT, GEORGE C., YACHT HOUSE**, NW of Alexandria Bay on Wellesley Island, (4-26-78)
Black River vicinity. **LERAY MANSION**, NE of Black River on Camp Drum Military Reservation, (7-11-74) PH0044032
Cape Vincent. **LERAY, VINCENT, HOUSE (STONE HOUSE)**, Broadway (NY 12E), (11-15-73) PH0009784
Cape Vincent vicinity. **FORT HALDIMAND SITE**, NE of Cape Vincent, (12-15-78)
Mannsville vicinity. **PIERREPONT MANOR COMPLEX**, N of Mannsville on Ellisburg St., (9-15-77)
Sackets Harbor. **CAMP, ELISHA, HOUSE (BRICK CAMP MANOR)**, 310 General Smith Dr., (4-23-73) PH0009768
Sackets Harbor. **MADISON BARRACKS**, Military Rd., (11-21-74) PH0132977
Sackets Harbor. **SACKETS HARBOR BATTLEFIELD**, Coastline and area from Sackets Harbor SW to and including Horse Island, (12-31-74) PH0132985
Sackets Harbor. **UNION HOTEL**, Main and Ray Sts., (6-19-72) PH0009806 G.

Stone Mills. **STONE MILLS UNION CHURCH**, NY 180 near jct. with Carter St., (12-1276)

Watertown. **JEFFERSON COUNTY COURTHOUSE COMPLEX**, SE corner of Arsenal and Sherman Sts., (6-7-74) PH0009776

Watertown. **PADDOCK ARCADE**, Washington St. between Arsenal and Store Sts., (6-15-76)

kings county

Brooklyn. **BOATHOUSE ON THE LULL-WATER OF THE LAKE IN PROSPECT PARK**, Prospect Park, (1-7-72) PH0009814

Brooklyn. **BROOKLYN BRIDGE**, Across the East River from Brooklyn to Manhattan, (10-15-66) PH0132551 NHL; HAER. (also in New York County)

Brooklyn. **BROOKLYN HEIGHTS HISTORIC DISTRICT**, Borough of Brooklyn, bounded by Atlantic Ave., Court and Fulton Sts. and the East River, (10-15-66) PH0036293 NHL; HABS.

Brooklyn. **BROOKLYN MUSEUM**, Eastern Parkway and Washington Ave., (8-22-77)

Brooklyn. **CASEMATE FORT, WHITING QUADRANGLE**, Fort Hamilton, off NY 27, (8-7-74) PH0009822

Brooklyn. **COBBLE HILL HISTORIC DISTRICT**, Roughly bounded by Atlantic Ave., Court, Degraw and Hicks Sts., (6-11-76)

Brooklyn. **EMMANUEL BAPTIST CHURCH**, 279 Lafayette Ave., (12-16-77)

Brooklyn. **ERASMUS HALL ACADEMY**, Between Flatbush, Bedford, Church, and Snyder Aves., (11-11-75) HABS.

Brooklyn. **FEDERAL BUILDING AND POST OFFICE**, 271 Cadman Plaza, E., (10-9-74) PH0008338

Brooklyn. **FLATBUSH TOWN HALL**, 35 Snyder Ave., (7-24-72) PH0009831 G.

Brooklyn. **FULTON FERRY DISTRICT**, Roughly bounded by the East River and Washington, Water, Front, and Doughty Sts., (6-28-74) PH0009849

Brooklyn. **GRECIAN SHELTER (CROQUET SHELTER)**, Prospect Park near Parkside Ave., (1-20-72) PH0009857

Brooklyn. **HOUSES ON HUNTERFLY ROAD DISTRICT**, 1698, 1700, 1702, 1704, 1706, 1708 Bergen St., (12-5-72) PH0009865

Brooklyn. **LITCHFIELD VILLA**, Prospect Park W. and 5th St., (9-14-77)

Brooklyn. **OLD BROOKLYN FIRE HEADQUARTERS**, 365-367 Jay St., (1-20-72) PH0009873

Brooklyn. **PERRY, MATTHEW C., HOUSE**, Quarters A, U.S. Naval Facility, (5-30-74) PH0290475 NHL.

Brooklyn. **PLYMOUTH CHURCH OF THE PILGRIMS**, 75 Hicks St., (10-15-66) PH0131881 NHL; HABS.

Brooklyn. **RANKIN, JOHN, HOUSE**, 440 Clinton St., (11-16-78)

Brooklyn. **ROBINSON, JOHN ROOSEVELT "JACKIE," HOUSE**, 5224 Tilden St., (5-11-76)

Brooklyn. **STUYVESANT HEIGHTS HISTORIC DISTRICT**, Roughly bounded by Macon, Tompkins, Decatur, Lewis, Chauncey, and Stuyvesant Aves., (12-4-75)

Brooklyn. **WYCKOFF-BENNETT HOMESTEAD**, 1669 E. 22nd St., (12-24-74) PH0034444 NHL.

Brooklyn. **WYCKOFF, PIETER, HOUSE**, 5902 Canarsie Lane, (12-24-67) PH0046531 NHL; HABS.

lewis county

Constableville. **CONSTABLE HALL**, Off NY 26, (3-7-73) PH0009881

Lowville. **HOUGH, FRANKLIN B., HOUSE**, Collins St., (10-15-66) PH0131849 NHL.

Lyons Falls. **GOULD MANSION COMPLEX**, Main St., (4-19-78)

Port Leyden vicinity. **WILSON, EDMUND, HOUSE**, S of Port Leyden off NY 12 on Talcottville Rd., (11-26-73) PH0009890

livingston county

Dansville. **DANSVILLE LIBRARY**, 200 Main St., (9-14-77)

Dansville vicinity. **PIONEER FARM (MCCURDY HOUSE)**, S of Dansville on NY 36, (12-18-70) PH0009903

Geneseo. **HOMESTEAD, THE**, NY 39 and U.S. 20A, (8-30-74) PH0132233

Geneseo. **MAIN STREET HISTORIC DISTRICT**, Main St. from the courthouse at Court and North Sts. to South St., (7-9-77)

Geneseo vicinity. **WADSWORTH FORT SITE**, S. Geneseo, (6-11-75)

Groveland vicinity. **CLAUD NO. 1 ARCHEOLOGICAL SITE**, NW of Groveland, (8-19-75)

Lima. **GENESEE WESLEYAN SEMINARY AND GENESEE COLLEGE HALL**, College St., (7-19-76)

Livonia. **LIVONIA BAPTIST CHURCH**, 9 High St., (3-25-77)

Mount Morris. **MILLS, GEN. WILLIAM A., HOUSE**, 14 Main St., (12-19-78)

Piffard. **WESTERLY, Chandler Rd.**, (12-19-74) PH0051675

West Sparta vicinity. **KEMP, R. P. NO. 1 SITE**, W of West Sparta, (8-22-77)

madison county

Cazenovia. **ALBANY STREET HISTORIC DISTRICT**, irregular pattern along Albany St., (10-10-78)

Cazenovia. **LORENZO**, Ledyard St. (U.S. 20), (2-18-71) PH0009911 HABS.

Hamilton. **OLD BIOLOGY HALL**, Colgate University, (9-20-73) PH0009920

Hamilton. **SMITH, ADON, HOUSE**, 3 Broad St., (5-2-74) PH0009938

Morrisville. **OLD MADISON COUNTY COURTHOUSE**, E. Main St., (6-15-78)

Oneida. **ONEIDA COMMUNITY MANSION HOUSE**, Sherrill Rd., (10-15-66) PH0132373 NHL.

monroe county

Honeoye Falls. **LOWER MILL**, N. Main St., (5-17-73) PH0009954

Honeoye Falls vicinity. **TOTIAKTON SITE**, N of Honeoye Falls, (9-21-78)

Penfield. **MUD HOUSE**, 1000 Whalen Rd., (10-11-78)

Pittsford. **PHOENIX BUILDING**, S. Main and State Sts., (8-7-74) PH0132268

Pittsford. **SPRING HOUSE**, 3001 Monroe Ave., (11-20-75)

Pittsford. **SPRING HOUSE**, 3001 Monroe Ave., (11-20-75) PH0280437

Rochester. **ANTHONY, SUSAN B., HOUSE**, 17 Madison St., (10-15-66) PH0132365 NHL.

Rochester. **BEVIER MEMORIAL BUILDING**, Washington St., (10-25-73) PH0040029

Rochester. **CAMPBELL-WHITTLESEY HOUSE**, 123 S. Fitchugh St., (2-18-71) PH0040037 HABS.

Rochester. **CHILD, JONATHAN, HOUSE AND BREWSTER-BURKE HOUSE HISTORIC DISTRICT**, 37 S. Washington St. and 130 Spring St., (2-18-71) PH0040045 G.

Rochester. **CITY HALL HISTORIC DISTRICT**, S. Fitchugh St. between Broad and W. Main Sts., (9-17-74) HABS.

Rochester. **DAISY FLOUR MILL, INC.**, 1880 Blossom Rd., (6-26-72) PH0040053

Rochester. **EASTMAN, GEORGE, HOUSE**, 900 East Ave., (11-13-66) PH0132381 NHL.

Rochester. **ELY, HERVEY, HOUSE**, 138 Troup St., (8-12-71) PH0040061

Rochester. **ERIE CANAL: SECOND GENESEE AQUEDUCT**, Broad St., (9-29-76)

Rochester. **FEDERAL BUILDING (OLD POST OFFICE)**, N. Fitchugh and Church Sts., (4-13-72) PH0040070 HABS; G.

Rochester. **FIRST PRESBYTERIAN CHURCH**, 101 S. Plymouth Ave., (10-25-73) PH0040096

Rochester. **FIRST UNIVERSALIST CHURCH**, SE corner of S. Clinton Ave. and Court St., (5-27-71) HABS.

Rochester. **GENESEE LIGHTHOUSE**, 70 Lighthouse St., (8-13-74) PH0132250

Rochester. **LEOPOLD STREET SHULE**, 30 Leopold St., (6-7-74) PH0009946 G.

Rochester. **MT. HOPE-HIGHLAND HISTORIC DISTRICT**, Bounded roughly by the Clarissa St. Bridge, Genesee River, Grove and Mt. Hope Aves., plus the entire Highland Park properties, (1-21-74) PH0009962

Rochester. **OLD STONE WAREHOUSE**, 1 Mt. Hope Ave., (10-15-73) HABS.

Rochester. **POWERS BUILDING**, W. Main and State Sts., (4-3-73) PH0009989 HABS.

Rochester. **ROCHESTER SAVINGS BANK**, 40 Franklin St., (3-16-72) PH0009997

Rochester. **ST. JOSEPH ROMAN CATHOLIC CHURCH AND RECTORY**, 108 Franklin St., (5-29-75)

Rochester. **THIRD WARD HISTORIC DISTRICT**, Roughly bounded by Adams, and Peach Sts., 1490, and both sides of Troup and Fitchugh Sts., (7-12-74) PH0040011

Scottsville. **ROCHESTER STREET HISTORIC DISTRICT**, (10-25-73) PH0040002

West Chili vicinity. **CHILI MILLS CONSERVATION AREA**, 1 mi. SW of West Chili off Stuart Rd. along Black Creek, (3-12-75)

montgomery county

Amsterdam. **GUY PARK**, W. Main St., (2-6-73) PH0030350 HABS.

Amsterdam vicinity. **ERIE CANAL**, 6 mi. W of Amsterdam on NY 5S, (10-15-66) PH0032174 NHL; HAER.

Fonda vicinity. **BUTLER, WALTER, HOMESTEAD**, NE of Fonda on Old Trail Rd., (6-23-76)

Fonda vicinity. **CAUGHNAWAGA INDIAN VILLAGE SITE**, (8-28-73) PH0030368

Fort Johnson. **FORT JOHNSON**, Jct. of NY 5 and 67, (11-28-72) PH0030325 NHL; HABS; G.

Nelliston vicinity. **REFORMED DUTCH CHURCH OF STONE ARABIA**, E of Nelliston on NY 10, (9-14-77)

Palatine. **PALATINE CHURCH No. 75**, Mohawk Tpke., (1-25-73) PH0030317 HABS.

Palatine Bridge. **WAGNER, WEBSTER, HOUSE**, E. Grand St., (3-7-73) PH0030376

Palatine Bridge vicinity. **PALATINE BRIDGE FREIGHT HOUSE**, E of Palatine Bridge on NY 5, (3-7-73) PH0030309

St. Johnsville. **FORT KLOCK**, 2 mi. E of St. Johnsville on NY 5, (11-28-72) PH0030341 NHL; HABS.

nassau county

LONG ISLAND WIND AND TIDE MILLS THEMATIC RESOURCES. Reference—see individual listing for North Hempstead, Saddle Rock Grist Mill. Also see Suffolk County.

- Garden City. *OLD NASSAU COUNTY COURTHOUSE*, 1550 Franklin Ave., (2-17-78)
- Garden City. *STEWART, A. T., ERA BUILDINGS*, 4th, 5th, and 6th Sts., Cathedral and Cherry Valley Aves., (11-14-78)
- Great Neck Plaza. *GRACE AND THOMASTON BUILDINGS*, 11 Middle Neck Rd. and 8 Bond St., (12-14-78)
- Greenvale. *TOLL GATE HOUSE*, Northern Blvd., (8-16-77)
- Hempstead. *ST. GEORGE'S CHURCH*, 319 Front St., (3-7-73) PH0030414 HABS.
- Hicksville. *HEITZ PLACE COURTHOUSE*, Heitz Pl., (7-30-74) PH0030392
- Lawrence. *ROCK HALL*, 199 Broadway, (11-21-76) HABS.
- Locust Valley. *MATINECOCK FRIENDS MEETINGHOUSE*, Piping Rock and Duck Pond Rds., (7-19-76)
- Manhasset vicinity. *VALLEY ROAD HISTORIC DISTRICT*, S of Manhasset on Community Dr., (4-8-77)
- North Hempstead. *SADDLE ROCK GRIST MILL*, (Long Island Wind and Tide Mills Thematic Resource) At Grist Mill Lane and Little Neck Bay, (12-27-78) (also see Suffolk county)
- Oyster Bay. *BEEKMAN, JAMES WILLIAM, HOUSE (THE CLIFFS)*, West Shore Rd., (12-12-73)
- Oyster Bay. *ELMWOOD*, E side of Cove Rd., (4-3-75)
- Oyster Bay. *FIRST PRESBYTERIAN CHURCH OF OYSTER BAY*, E. Main St., (12-12-76)
- Oyster Bay. *RAYNHAM HALL*, 20 W. Main St., (6-5-74) PH0030422
- Oyster Bay. *SEAWANHAKA CORINTHIAN YACHT CLUB*, Centre Island Rd., (1-8-74) PH0030431
- Oyster Bay. *SWAN, EDWARD H., HOUSE*, Cove Neck Rd., (5-24-76)
- Oyster Bay, Long Island. *SAGAMORE HILL NATIONAL HISTORIC SITE*, End of Cove Neck Rd., (10-15-66) PH0203513 HABS.
- Port Washington. *SOUSA, JOHN PHILIP, HOUSE (WILDBANK)*, 14 Hicks Lane, Sands Point, (10-15-66) PH0132772 NHL.
- Roslyn. *MAIN STREET HISTORIC DISTRICT*, Main St. from N. Hempstead Tpke. to E. Broadway, including Tower St. and portions of Glen Ave. and Paper Mill Rd., (1-21-74) PH0030406
- Westbury vicinity. *OLD WESTBURY GARDENS (PHIPPS ESTATE)*, 71 Old Westbury Rd., (11-8-76)
- new york county*
- BROOKLYN BRIDGE*, Reference—see Kings County (1-2-74)
- New York. *ADMIRAL'S HOUSE (COMMANDING GENERAL'S QUARTERS)*, Governors Island, (7-24-72) PH0030449
- New York. *AMERICAN MUSEUM OF NATURAL HISTORY*, Central Park West and 77th St., (6-24-76)
- New York. *AMERICAN STOCK EXCHANGE*, 86 Trinity Pl., (6-2-78) NHL.
- New York. *ARTHUR, CHESTER A., HOUSE*, 123 Lexington Ave., (10-15-66) PH0132616 NHL.
- New York. *ASSOCIATION RESIDENCE NURSING HOME*, 891 Amsterdam Ave., (2-20-75)
- New York. *BAYARD-CONDUCT BUILDING*, 65-69 Bleecker St., (12-8-76) NHL; HABS.
- New York. *BELL TELEPHONE LABORATORIES*, 463 West St., (5-15-75) NHL.
- New York. *BIALYSTOKER SYNAGOGUE*, 7-13 Willett St., (4-26-72) PH0030457
- New York. *BLACKWELL HOUSE*, Welfare Island, (2-25-72) PH0030465
- New York. *BLOCK HOUSE, THE*, Governors Island, (7-24-72) PH0030473
- New York. *CARNEGIE, ANDREW, MANSION*, 2 E. 91st St., (11-13-66) PH0132608 NHL.
- New York. *CARNEGIE HALL*, 7th Ave., 56th to 57th Sts., (10-15-66) PH0132390 NHL.
- New York. *CASTLE CLINTON NATIONAL MONUMENT*, South Ferry, (10-15-66)
- New York. *CASTLE WILLIAMS (THE TOWER)*, Governors Island, (7-31-72) PH0030481
- New York. *CENTRAL PARK*, Bounded by Central Park S., 5th Ave., Central Park W., 110th St., (10-15-66) PH0046477 NHL.
- New York. *CENTRAL SYNAGOGUE (CONGREGATION AHAWATH CHESED-SHAAR HASHOMAYIM)*, 646-652 Lexington Ave., (10-9-70) PH0094382 NHL.
- New York. *CHAMBER OF COMMERCE BUILDING*, 65 Liberty St., (2-6-73) PH0030490 NHL.
- New York. *CHAPEL OF THE GOOD SHEPHERD*, Welfare Island, (3-16-72) PH0030503
- New York. *CHARLES STREET HOUSE AT NO. 131*, 131 Charles St., (11-3-72) PH0030511
- New York. *CHARLTON-KING-VANDAM HISTORIC DISTRICT*, (7-20-73) PH0030520
- New York. *CHELSEA HISTORIC DISTRICT*, Roughly bounded by 19th and 22nd Sts., 9th (including part of block E of Ave.) and 10th Aves., (12-6-77)
- New York. *CHRYSLER BUILDING, NY*, 405 Lexington Ave., (12-8-76) NHL.
- New York. *CHURCH OF THE HOLY APOSTLES*, 300 9th Ave., (4-26-72) PH0030538
- New York. *CHURCH OF THE TRANSFIGURATION AND RECTORY*, 1 E. 29th St., (6-4-73) PH0030546
- New York. *CITY HALL*, Broadway and Chambers St., (10-15-66) PH0131822 NHL.
- New York. *CITY HOSPITAL*, Welfare Island, (3-16-72) PH0030554
- New York. *CITY PIER A*, S end of Battery Pl. at Hudson River, (6-27-75) HAER.
- New York. *COOK, WILL MARION, HOUSE*, 221 W. 138th St., (5-11-76)
- New York. *COOPER UNION*, Cooper Square, 7th St. and 4th Ave., (10-15-66) PH0132632 NHL; HAER.
- New York. *DAKOTA APARTMENTS*, 1 W. 72nd St., (4-26-72) PH0030562 NHL; HABS.
- New York. *DEVINNE PRESS BUILDING*, 393-399 Lafayette St., (9-14-77)
- New York. *DUKE, JAMES B., MANSION*, 1 E. 78th St., (11-10-77)
- New York. *DYCKMAN, WILLIAM, HOUSE*, 4881 Broadway, (12-24-67) PH0132586 NHL; HABS.
- New York. *ELLINGTON, EDWARD KENNEDY "DUKE," HOUSE*, 935 St. Nicholas Ave., Apt. 4A, (5-11-76)
- New York. *EQUITABLE BUILDING*, 120 Broadway, (6-2-78) NHL.
- New York. *FEDERAL HALL NATIONAL MEMORIAL*, Wall and Nassau Sts., (10-15-66) PH0131890
- New York. *FEDERAL OFFICE BUILDING (U.S. APPRAISERS' WAREHOUSE)*, 641 Washington St., (8-30-74) PH0030571
- New York. *FIREHOUSE, ENGINE COMPANY 31*, 87 Lafayette St., (1-20-72) PH0030597
- New York. *FIREHOUSE, ENGINE COMPANY 33*, 44 Great Jones St., (3-16-72) PH0030589
- New York. *FIRST NATIONAL CITY BANK (MERCHANT'S EXCHANGE)*, 55 Wall St., (8-18-72) PH0030601
- New York. *FISH, HAMILTON, HOUSE*, 21 Stuyvesant St., (5-15-75) NHL.
- New York. *FORT JAY*, Governor's Island, (3-27-74) PH0030619
- New York. *FORT TRYON PARK AND THE CLOISTERS*, Broadway and Dyckman St., (12-19-78)
- New York. *FORT WASHINGTON SITE*, Manhattan, (12-6-78)
- New York. *FOUNDER'S HALL, THE ROCKEFELLER UNIVERSITY*, 66th St. and York Ave., (9-13-74) NHL.
- New York. *FRAUNCES TAVERN BLOCK*, Bounded by Pearl, Water, Broad Sts. and Coenties Slip, (4-28-77)
- New York. *GENERAL GRANT NATIONAL MEMORIAL*, Riverside Dr. and W. 122nd St., (10-15-66) PH0202878 HABS.
- New York. *GILSEY HOTEL*, 1200 Broadway, (12-14-78)
- New York. *GOVERNOR'S HOUSE*, Governors Island, (4-26-73) PH0094391
- New York. *GRACE CHURCH AND DEPENDENCIES*, Broadway, 10th St., and 4th Ave., (6-28-74) PH0030627 g.
- New York. *GRACIE, ARCHIBALD, MANSION*, East End Ave. at 88th St., (5-12-75)
- New York. *GRAND CENTRAL TERMINAL*, 71-105 E. 42nd St., (1-17-75) NHL.
- New York. *HAMILTON GRANGE NATIONAL MEMORIAL*, 287 Convent Ave., (10-15-66) PH0229491
- New York. *HARLEM FIRE WATCHTOWER*, Garvey Park at E. 122nd St., (6-21-76) HAER.
- New York. *HAUGHWOUT, E. V., BUILDING*, 488-492 Broadway, (8-28-73) PH0030635
- New York. *HENDERSON PLACE TERRACE*, Henderson Pl., (6-20-74) PH0030643
- New York. *HENSON, MATTHEW, RESIDENCE*, 246 W. 150th St., Apt. 3F, (5-15-75) NHL.
- New York. *HIGH BRIDGE AQUEDUCT AND WATER TOWER (AQUEDUCT BRIDGE AND WATER TOWER)*, Harlem River at W. 170th St. and High Bridge Park, (12-4-74) HAER. (also in Bronx County)
- New York. *HOTEL CHELSEA*, 222 W. 23rd St., (12-27-77)
- New York. *HOUSE AT 51 MARKET ST.*, 51 Market St., (7-29-77)
- New York. *INDIA HOUSE*, 1 Hanover Sq., (1-7-72) PH0030651 NHL.
- New York. *J. P. MORGAN & CO. BUILDING*, 23 Wall St., (6-19-72) PH0030732
- New York. *JEFFERSON MARKET COURTHOUSE*, 425 Avenue of the Americas, (11-9-72) PH0030660 NHL.
- New York. *JOHN STREET BUILDING NO. 170-176*, 170-176 John St., (5-13-71) PH0030783
- New York. *JOHN STREET METHODIST CHURCH*, 44 John St., (6-4-73) PH0030678
- New York. *JOHNSON, JAMES WELDON, HOUSE*, 187 W. 135th St., (5-11-76)
- New York. *JUDSON MEMORIAL CHURCH, CAMPANILE, AND JUDSON HALL*, Washington Sq. at Thompson St., (10-16-74) PH0132276 g.
- New York. *JUMEL TERRACE HISTORIC DISTRICT*, W. 160th and 162nd Sts. between St. Nicholas and Edgecombe Aves., (4-3-73) PH0030686

- New York. **LAGRANGE TERRACE**, 428-434 Lafayette St., (12-12-76)
- New York. **LIGHTHOUSE**, Welfare Island, (3-16-72) PH0030694
- New York. **MACY, R. H., AND COMPANY STORE**, 151 W. 34th St., (6-2-78) NHL.
- New York. **MADISON AVENUE FACADE OF THE SQUADRON A ARMORY**, Madison Ave. between 94th and 95th Sts., (3-24-72) PH0030708
- New York. **METROPOLITAN LIFE INSURANCE COMPANY**, 1 Madison Ave., (6-2-78) NHL.
- New York. **METROPOLITAN SAVINGS BANK (FIRST UKRAINIAN ASSEMBLY OF GOD)**, 9 E. 7th St., (12-12-76)
- New York. **MILLS, FLORENCE, HOUSE**, 220 W. 135th St., (12-8-76) NHL.
- New York. **MOONEY, EDWARD, HOUSE**, 18 Bowery, (12-12-76)
- New York. **MOORE, WILLIAM H., HOUSE**, 4 E. 54th St., (3-16-72) PH0030716
- New York. **MORGAN, PIERPONT, LIBRARY**, 33 E. 36th St., (11-13-66) PH0131903 NHL; G.
- New York. **MORRIS-JUMEL MANSION**, 160th St. and Edgcombe Ave., (10-15-66) PH0132713 NHL; HABS.
- New York. **MORRIS, LEWIS G., HOUSE**, 100 E. 85th St., (2-12-77)
- New York. **MOUNT MORRIS PARK HISTORIC DISTRICT**, Bounded roughly by Lenox Ave., Mount Morris Park West, and W. 124th and W. 119th Sts., (2-6-73) PH0030724
- New York. **MUNICIPAL BUILDING**, Chambers at Centre St., (10-18-72)
- New York. **MUNICIPAL FERRY PIER**, 11 South St., (12-12-76) HAER.
- New York. **NATIONAL CITY BANK**, 55 Wall St., (6-2-78) NHL.
- New York. **NEW YORK AMSTERDAM NEWS BUILDING**, 2293 7th Ave., (5-11-76)
- New York. **NEW YORK CANCER HOSPITAL**, 2 W. 106th St., (4-29-77)
- New York. **NEW YORK COTTON EXCHANGE**, 1 Hanover Sq., (12-22-77) NHL.
- New York. **NEW YORK LIFE BUILDING**, 51 Madison Ave., (6-2-78) NHL.
- New York. **NEW YORK PUBLIC LIBRARY**, 5th Ave. and 42nd St., (10-15-66) PH0132675 NHL.
- New York. **NEW YORK SHAKESPEARE FESTIVAL PUBLIC THEATER (ASTOR THEATER)**, 425 Lafayette St., (12-2-70) PH0030767 G.
- New York. **NEW YORK STOCK EXCHANGE**, 11 Wall St., (6-2-78) NHL.
- New York. **OCTAGON, THE**, Welfare Island, (3-16-72) PH0030791
- New York. **OLD MERCHANT'S HOUSE (SEABURY TREDWELL HOUSE)**, 29 E. 4th St., (10-15-66) PH0132683 NHL; HABS; G.
- New York. **OLD NEW YORK EVENING POST BUILDING**, 20 Vesey St., (8-16-77)
- New York. **OLD ST. PATRICK'S CATHEDRAL COMPLEX**, Mott and Prince Sts., (8-29-77)
- New York. **PLAYERS, THE**, 16 Gramercy Park, (10-15-66) PH0131911 NHL.
- New York. **PLAZA HOTEL AND GRAND ARMY HOTEL**, 5th Ave. and 59th St., (11-29-78)
- New York. **QUEENSBORO BRIDGE**, 59th St. (also in Queens County), (12-20-78)
- New York. **RADIO CITY MUSIC HALL**, 1260 Avenue of the Americas, (5-8-78)
- New York. **ROBESON, PAUL, HOME**, 555 Edgcombe Ave., (12-8-76) NHL.
- New York. **SALMAGUNDI CLUB**, 47 5th Ave., (7-25-74) PH0030821
- New York. **SCHERMERHORN ROW BLOCK (NEW YORK STATE MARITIME MUSEUM BLOCK)**, Block bounded by Front, Fulton, and South Sts., and Burling Slip, (2-18-71)
- New York. **SCHOMBURG CENTER FOR RESEARCH IN BLACK CULTURE**, 103 W. 135th St., (9-21-78)
- New York. **SCOTT, GEN. WINFIELD, HOUSE**, 24 W. 12th St., (11-7-73) PH0132411 NHL.
- New York. **SEVENTH REGIMENT ARMORY**, 643 Park Ave., (4-14-75)
- New York. **SINCLAIR, HARRY F., HOUSE**, 2 E. 79th St., (6-2-78) NHL.
- New York. **SMALLPOX HOSPITAL**, Welfare Island, (3-16-72) PH0030830
- New York. **SMITH, ABIGAIL ADAMS, HOUSE (STABLE)**, 421 E. 61st St., (1-12-73) PH0030848 G.
- New York. **SMITH, ALFRED E., HOUSE**, 25 Oliver St., (11-28-72) PH0030856 NHL.
- New York. **SNIFFEN COURT HISTORIC DISTRICT**, E. 36th St., between Lexington and 3rd Aves., (11-28-73) PH0030864
- New York. **SOHO HISTORIC DISTRICT**, Roughly bounded by W. Broadway, Houston, Crosby, and Canal Sts., (6-29-78) NHL.
- New York. **SOUTH STREET SEAPORT**, Bounded by Burling (John St.) and Peck Slips, and Water and South Sts., (10-18-72) PH0030872
- New York. **SOUTH STREET SEAPORT HISTORIC DISTRICT (EXPANSION)**, Roughly bounded by East River, Brooklyn Bridge, Fletcher Alley, Pearl, and South Sts., (12-12-78)
- New York. **ST. GEORGE'S EPISCOPAL CHURCH**, 3rd Ave. and E 16th St., (12-8-76) NHL.
- New York. **ST. JAMES CHURCH**, 32 James St., (7-24-72) PH0030805
- New York. **ST. MARK'S HISTORIC DISTRICT**, Roughly bounded by 2nd and 3rd Aves. and E. 9th and 11th Sts., (11-13-74) PH0031763
- New York. **ST.-MARKS-IN-THE-BOWERY**, E. 10th St. and 2nd Ave., (6-19-72) PH0030813 HABS; G.
- New York. **ST. NICHOLAS HISTORIC DISTRICT**, W. 138th and W. 139th Sts. (both sides) between 7th and 8th Aves., (10-29-75)
- New York. **ST. PATRICK'S CATHEDRAL**, Bounded by 5th and Madison Aves., E 50th and E 51st Sts., (12-8-76) NHL.
- New York. **ST. PAUL'S CHAPEL**, Broadway between Fulton and Vesey Sts., (10-15-66) PH0131920 NHL; HABS.
- New York. **STATUE OF LIBERTY NATIONAL MONUMENT**, Liberty Island, New York Harbor, (10-15-66) (also in Hudson County, NJ)
- New York. **STEWART, A. T., COMPANY STORE**, 280 Broadway, (6-2-78) NHL.
- New York. **STRECKER MEMORIAL LABORATORY**, Welfare Island, (3-16-72) PH0030881
- New York. **STUYVESANT-FISH HOUSE**, 21 Stuyvesant St., (7-31-72) PH0030899
- New York. **SURROGATES COURT (HALL OF RECORDS)**, 31 Chambers St., (1-29-72) PH0030902 NHL.
- New York. **THEODORE ROOSEVELT BIRTHPLACE NATIONAL HISTORIC SITE**, 28 E. 20th St., (10-15-66)
- New York. **THIRD JUDICIAL DISTRICT COURTHOUSE**, 6th Ave. and 10th St., (12-22-77) NHL.
- New York. **TIFFANY AND COMPANY BUILDING**, 401 5th Ave., (6-2-78) NHL.
- New York. **TILDEN, SAMUEL J., HOUSE**, 14-15 Gramercy Park South, (5-11-76)
- New York. **TRINITY CHURCH AND GRAVEYARD**, Broadway and Wall St., (12-8-76) NHL.
- New York. **TWEED COURTHOUSE (OLD NEW YORK COUNTY COURTHOUSE)**, 52 Chambers St., (9-25-74) PH0030911 NHL.
- New York. **U.S. CUSTOMHOUSE**, Bowling Green, (1-31-72) PH0030929 NHL.
- New York. **U.S. GENERAL POST OFFICE**, 8th Ave. between 31st and 33rd Sts., (1-29-72) PH0030937
- New York. **VILLARD HOUSES**, 29 1/2 E. 50th St., 24-26 E. 51st St., and 451, 453, 455, and 457 Madison Ave., (9-2-75)
- New York. **WATSON, JAMES, HOUSE (MISSION OF OUR LADY OF THE ROSARY)**, 7 State St., (7-24-72) PH0030945
- New York. **WAVERTREE, PIER 17**, Foot of Fulton St., (6-13-78)
- New York. **WOOLWORTH BUILDING**, 233 Broadway, (11-13-66) PH0132578 NHL.
- New York. **YMCA BUILDING (CLAUDE MCKAY APARTMENT)**, 180 W 135th St., (12-8-76) NHL.
- New York. **75 MURRAY STREET BUILDING NO. 75**, 75 Murray St., (4-3-73) PH0030759
- New York City. **APTHORP APARTMENTS**, 2201-2219 Broadway, (1-30-78)
- New York City. **HENRY STREET SETTLEMENT AND NEIGHBORHOOD PLAYHOUSE**, 263-267 Henry St. and 466 Grand St., (9-13-74) NHL.

niagara county

- Lewiston. **FRONTIER HOUSE**, 460 Center St., (7-8-74) PH0040118
- Lewiston. **LEWISTON MOUND**, Lewiston State Park, (1-21-74) PH0040126
- Lewiston vicinity. **LEWISTON PORTAGE LANDING SITE**, (7-18-74) PH0040134
- Lockport. **LOCKPORT INDUSTRIAL DISTRICT**, Bounded roughly by Erie Canal, Gooding, Clinton, and Water Sts., (11-11-75)
- Lockport. **LOWERTOWN HISTORIC DISTRICT**, Roughly bounded by Erie Canal and New York Central RR., (6-4-73) PH0040142 HABS; G.
- Lockport. **MOORE, BENJAMIN C., MILL (LOCKPORT CITY HALL; HOLLY WATER WORKS)**, Pine St. on the Erie Canal, (6-19-73) PH0040151 G.
- Lockport. **UNION STATION**, 95 Union Ave., (12-2-77)
- Niagara Falls. **ADAMS POWER PLANT TRANSFORMER HOUSE**, Buffalo Ave. near Portage Rd., (6-11-75)
- Niagara Falls. **DEVEAUX SCHOOL COMPLEX**, 2900 Lewiston Rd., (6-5-74) PH0040100
- Niagara Falls. **NIAGARA FALLS PUBLIC LIBRARY**, 1022 Main St., (6-5-74) PH0040169
- Niagara Falls. **NIAGARA RESERVATION**, (10-15-66) PH0132420 NHL.
- Niagara Falls. **U.S. CUSTOMHOUSE**, 2245 Whirlpool St., (7-16-73) PH0040177 HABS.
- Niagara Falls. **WHITNEY MANSION**, 335 Buffalo Ave., (1-17-74) PH0040185
- Youngstown vicinity. **OLD FORT NIAGARA**, N of Youngstown on NY 18, (10-15-66) PH0132438 NHL.

oneida county

- Boonville. **ERWIN LIBRARY AND PRATT HOUSE**, 104 and 106 Schuyler St., (8-14-73) PH0040207 g.
- Boonville. **FIVE LOCK COMBINE AND LOCKS 37 AND 38, BLACK RIVER CANAL (BOONVILLE GORGE PARK)**, NY 46, (3-20-73) PH0040215 HAER.
- Clinton. **HAMILTON COLLEGE CHAPEL**, Hamilton College campus, (11-3-72) PH0040240
- Clinton. **ROOT, ELIHU, HOUSE**, 101 Collège Hill Rd., (11-28-72) PH0040258 NHL.
- New York Mills. **MIDDLE MILL HISTORIC DISTRICT**, NY 5A, (5-28-76)
- Rome. **ARSENAL HOUSE**, 514 W. Dominick St., (7-18-74) PH0040193 HABS.
- Rome. **FORT STANWIX NATIONAL MONUMENT**, Bounded by Dominick, Spring, Liberty, and James Sts., (10-15-66) PH0046523
- Rome. **GANSEVOORT-BELLAMY HISTORIC DISTRICT**, Roughly bounded by Liberty, Stuben, and Huntington Sts. to Bissel, (11-12-75)
- Rome vicinity. **ORISKANY BATTLEFIELD**, 5 mi. E of Rome on NY 69, (10-15-66) PH0046515 NHL.
- Utica. **CONKLING, ROSCOE, HOUSE**, 3 Rutger St., (5-15-75) NHL.
- Utica. **FOUNTAIN ELMS**, 318 Genesee St., (11-3-72) PH0040231
- Utica. **RUTGER-STEUBEN PARK HISTORIC DISTRICT**, (9-19-73) PH0040266
- Utica. **ST. JOSEPH'S CHURCH**, 704-708 Columbia St., (8-22-77)
- Utica. **STANLEY THEATER**, 259 Genesee St., (8-13-76)
- Utica. **UNION STATION**, Main St. between John and 1st Sts., (4-28-75)
- Utica. **UTICA STATE HOSPITAL**, 1213 Court St., (10-26-71) PH0040274
- Waterville. **TOWER HOMESTEAD AND MASONIC TEMPLE**, 210 Tower St. and Sanger St., (10-5-77)
- Waterville. **WATERVILLE TRIANGLE HISTORIC DISTRICT**, Stafford Ave., Main and White Sts., (4-4-78)
- Westernville. **FLOYD, GEN. WILLIAM, HOUSE**, W side of Main St., (7-17-71) PH0040223 NHL.
- Whitesboro. **WHITESTOWN TOWN HALL (COURTHOUSE)**, 8 Park Ave., (11-26-73) PH0040282 HABS.

onondaga county

- Baldwinsville. **WHIG HILL AND DEPENDENCIES**, Jct. of W. Genesee and Gates Rds., (5-12-75)
- Camillus vicinity. **NINE MILE CREEK AQUEDUCT**, NE of Camillus on Thompson Rd., (5-17-76) HAER.
- Manlius. **MANLIUS VILLAGE HISTORIC DISTRICT**, Pleasant, Franklin, North, Clinton, and E. Seneca Sts., (11-6-73) PH0040363 g.
- Marcellus. **BRADLEY, DAN, HOUSE**, 59 South St., (12-12-78)
- Onondaga. **HUTCHINSON, GEN. ORRIN, HOUSE**, 4311 W. Seneca Tpke., (4-13-73) PH0040355 HABS.
- Syracuse. **AMOS BLOCK**, 210-216 W. Water St., (11-16-78)
- Syracuse. **CENTRAL NEW YORK TELEPHONE AND TELEGRAPH BUILDING**, 311 Montgomery St., (4-3-73) PH0040291
- Syracuse. **CROUSE COLLEGE, SYRACUSE UNIVERSITY**, Syracuse University campus, (7-30-74) PH0040312

- Syracuse. **GERE BANK BUILDING**, 121 E. Water St., (3-16-72) PH0040321
- Syracuse. **GRACE EPISCOPAL CHURCH**, 819 Madison St., (3-20-73) PH0040339 HABS.
- Syracuse. **GRIDLEY, JOHN, HOUSE**, 205 E. Seneca Tpk., (8-16-77) HABS.
- Syracuse. **HALL OF LANGUAGES, SYRACUSE UNIVERSITY**, Syracuse University campus, (9-20-73) PH0040347 HABS; G.
- Syracuse. **HANOVER SQUARE HISTORIC DISTRICT**, 101-203 E. Water, 120-200 E. Genesee, 113 Salina, 109-114 S. Warren Sts., (6-22-76)
- Syracuse. **LOEW'S STATE THEATER**, 362-374 S. Salina St., (5-2-77)
- Syracuse. **ONONDAGA COUNTY SAVINGS BANK BUILDING**, 101 S. Salina St., (2-24-71) PH0040371 HABS.
- Syracuse. **ST. PAUL'S CATHEDRAL AND PARISH HOUSE**, 310 Montgomery St., (12-1-78)
- Syracuse. **SYRACUSE CITY HALL**, 233 E. Washington St., (8-27-76)
- Syracuse. **SYRACUSE SAVINGS BANK**, 102 N. Salina St., (2-18-71) PH0040380
- Syracuse. **TEALL, OLIVER, HOUSE**, 105 S. Beech St., (3-16-72) PH0040398
- Syracuse. **THIRD NATIONAL BANK (COMMUNITY CHEST BUILDING)**, 107 James St., (9-22-72) PH0040304
- Syracuse. **WEIGHLOCK BUILDING**, SE corner of Erie Blvd. E. and Montgomery St., (2-18-71) PH0040401 g.
- Syracuse. **WHITE, HAMILTON, HOUSE**, 307 S. Townsend St., (7-20-73) PH0040410 HABS; G.
- Syracuse. **WHITE MEMORIAL BUILDING**, 106 E. Washington St., (2-6-73) PH0040428 HABS.
- Syracuse vicinity. **ALVORD HOUSE**, N of Syracuse on Berwick Rd., (8-27-76)

ontario county

- Canandaigua. **NORTH MAIN STREET HISTORIC DISTRICT**, Between railroad tracks and Buffalo-Chapel St., (7-20-73) PH0040444 HABS.
- Canandaigua. **Sonnenberg Gardens**, 151 Charlotte St., (9-28-73) PH0040479 g.
- Geneva. **ASHCROFT**, 112 Jay St., (11-20-75)
- Geneva. **GENEVA HALL AND TRINITY HALL, HOBART & WILLIAM SMITH COLLEGE**, S. Main St., (7-16-73) PH0040436
- Geneva. **PARROTT HALL (DENTON HOUSE)**, W. North St. between Castle St. and Preemption Rd., (8-12-71) PH0040452
- Geneva. **SOUTH MAIN STREET HISTORIC DISTRICT**, Irregular pattern along S. Main St., (12-31-74) PH0062910 HABS.
- Stanley vicinity. **SENECA PRESBYTERIAN (NUMBER NINE) CHURCH**, E of Stanley off NY 245 on Number Nine Rd., (5-25-73) PH0040461
- Victor vicinity. **BOUGHTON HILL**, (10-15-66) PH0046507 NHL.

orange county

- DELAWARE AND HUDSON CANAL**, (11-24-68) (12-31-75) HAER; NHL. (also in Sullivan and Ulster counties, NY and Pike and Wayne counties, PA)
- PALISADES INTERSTATE PARK**, Reference—see Bergen County, NJ (1-2-74)
- Campbell Hall. **BULL STONE HOUSE**, Hamptonburgh Rd., (7-18-74) PH0030961
- Campbell Hall vicinity. **BULL-JACKSON HOUSE (HILLHOLD)**, NY 416, NW of Campbell Hall, (5-17-74) PH0030953 HABS.

- Fort Montgomery vicinity. **FORT MONTGOMERY SITE**, S of Fort Montgomery, just N of Popolopen Creek, (11-28-72) PH0031020 NHL.
- Goshen. **HISTORIC TRACK**, Main St., (10-15-66) PH0131946 NHL.
- Goshen. **1841 GOSHEN COURTHOUSE**, 101 Main St., (3-4-75)
- Goshen vicinity. **DUTCHESS QUARRY CAVE SITE**, Paleo-Indian; Archaic-Late Woodland, (1-18-74)
- Harriman. **ARDEN (E. H. HARRIMAN ESTATE)**, NY 17, (11-13-66) PH0131938 NHL.
- Highland Mills. **SMITH CLOVE MEETINGHOUSE**, Quaker Rd., (1-11-74) PH0031089
- Monroe vicinity. **SOUTHFIELD FURNACE RUIN**, S of Monroe off NY 17, (11-2-73) PH0031097
- Montgomery vicinity. **HILL, NATHANIEL, BRICK HOUSE**, E of Montgomery on NY 17 K, (1-5-78)
- New Windsor. **NEW WINDSOR CANTONMENT**, Temple Hill Rd., (7-31-72) PH0031071
- New Windsor vicinity. **HASKELL HOUSE**, W of New Windsor off NY 32, (6-4-73) PH0031038
- Newburgh. **CRAWFORD, DAVID, HOUSE**, 189 Montgomery St., (9-27-72) PH0030970 HABS.
- Newburgh. **DUTCH REFORMED CHURCH**, NE corner of Grand and 3rd Sts., (12-18-70) PH0030988 HABS.
- Newburgh. **MILL HOUSE (GOMEZ THE JEW HOUSE)**, Mill House Rd., (1-29-73) PH0031054
- Newburgh. **MONTGOMERY-GRAND-LIBERTY STREETS HISTORIC DISTRICT**, 19th-20th C., (7-16-73) PH0031062 g.
- Newburgh. **WASHINGTON'S HEADQUARTERS (HASBROUCK HOUSE)**, Liberty and Washington Sts., (11-28-72) PH0131857 NHL; HABS.
- Port Jervis. **FORT DECKER**, 127 W. Main St., (6-13-74) PH0031003
- Slate Hill. **PRIMITIVE BAPTIST CHURCH OF BROOKFIELD**, NY 6, (11-13-76)
- Vails Gate. **KNOX HEADQUARTERS (JOHN ELLISON HOUSE)**, Quassaick Ave. and Forge Hill Rd., (11-9-72) PH0031046 NHL.
- West Point. **U.S. MILITARY ACADEMY (WEST POINT)**, NY 218, (10-15-66) PH0032093 NHL.

orleans county

- Albion. **MT. ALBION CEMETERY**, NY 31, (9-27-76)

oswego county

- Brewerton. **FORT BREWERTON**, State and Lansing Sts., (3-7-73) PH0031101
- Oswego. **FORT ONTARIO**, E. 7th St. and Lake Ontario, (12-18-70) PH0031119
- Oswego. **MARKET HOUSE**, Water St., (6-20-74) PH0031127
- Oswego. **OSWEGO CITY HALL**, W. Oneida St., (2-20-73) PH0031135
- Oswego. **OSWEGO CITY LIBRARY**, 120 E. 2nd St., (9-22-71) PH0031143 HABS.
- Oswego. **RICHARDSON-BATES HOUSE**, 135 E. 3rd St., (9-5-75)
- Oswego. **U.S. CUSTOMHOUSE**, W. Oneida St. between 1st and 2nd Sts., (11-21-76)
- Oswego. **WALTON AND WILLETT STORE**, 1 Seneca St., (5-24-76)

otsego county

- Cooperstown. **OTSEGO COUNTY COURTHOUSE**, 193 Main St., (6-20-72) PH0031194 g.

- Gilbertsville. **GILBERTSVILLE HISTORIC DISTRICT**, Bounded roughly by Marion Ave., Cliff and Green Sts., Grover and Sylvan Sts., (5-17-74)
- Gilbertsville. **MAJOR'S INN AND GILBERT BLOCK**, Both sides of Commercial St. near NY 51, (4-11-73) PH0031178
- Oneonta. **FAIRCHILD MANSION (MASONIC TEMPLE)**, 318 Main St., (2-12-74) PH0031151
- Oneonta. **OLD POST OFFICE**, Main St., (11-17-78)
- Springfield. **HYDE HALL**, Glimmerglass State Park, E of CR 31, (10-7-71) PH0031186 HABS.
- Worcester. **WORCESTER HISTORIC DISTRICT**, Both sides of Main St. (NY 7) between Decatur and Cook Sts., (6-10-75)
- putnam county*
- Brewster. **BREWSTER, WALTER, HOUSE**, Oak St., (10-4-78)
- Brewster vicinity. **OLD SOUTHEAST CHURCH**, N of Brewster on NY 22 off Putnam Lake Rd., (7-24-72) PH0031208
- Carmel. **PUTNAM COUNTY COURTHOUSE**, At jct. of NY 52 and NY 301, (8-11-76)
- Cold Spring. **WEST POINT FOUNDRY**, Foundry Cove between NY 90 and NY Central RR. tracks, (4-11-73) PH0031216
- Garrison. **CASTLE ROCK**, NY 9D, (12-12-77)
- Garrison vicinity. **BOSCOBEL**, N of Garrison on NY 9D, (11-7-77)
- queens county*
- QUEENSBORO BRIDGE**, Reference—see *New York County*
- College Point. **POPPENHUSEN INSTITUTE**, 114-04 14th Rd., (8-18-77) HABS.
- Corona. **ARMSTRONG, LOUIS, HOUSE**, 3456 107th St., (5-11-76) NHL.
- Flushing. **BOWNE, JOHN, HOUSE**, 37-01 Bowne St., (9-13-77)
- Flushing. **FLUSHING TOWN HALL**, 137-35 Northern Blvd., (3-16-72) PH0031224
- Flushing. **KING MANOR**, 150th St. and Jamaica Ave., (12-2-74) NHL.
- Flushing. **KINGSLAND HOMESTEAD**, 37th St. and Parsons Blvd., (5-31-72) PH0031241
- Flushing. **OLD QUAKER MEETINGHOUSE**, S side of Northern Blvd., (12-24-67) PH0132560 NHL; HABS; G.
- Kew Gardens. **BUNCHE, RALPH, HOUSE**, 115-125 Grosvenor Rd., (5-11-76) NHL.
- New York. **HUNTERS POINT HISTORIC DISTRICT**, Along 45th Ave., between 21st and 23rd Sts., (9-19-73) PH0031232
- Ridgewood. **VANDER ENDE-ONDERDONK HOUSE**, 1820 Flushing Ave., (1-31-77)
- rensselaer county*
- Castleton-on-Hudson vicinity. **STAATS, JOACHIM, HOUSE AND GERRIT STAATS RUIN**, N of Castleton-on-Hudson, (12-15-78)
- Hoosick vicinity. **TIBBITS HOUSE**, S of Hoosick at jct. of NY 22 and NY 7, (5-22-78)
- Nassau. **CHATHAM STREET ROW**, Chatham St., (12-1-78)
- Nassau. **CHURCH STREET HISTORIC DISTRICT**, Church St., (11-21-78)
- Nassau and vicinity. **ALBANY AVENUE HISTORIC DISTRICT**, Albany Ave., (11-21-78)
- Nassau vicinity. **SMITH, HENRY TUNIS, FARM**, S of Nassau on NY 203, (9-18-75)
- Rensselaer. **AIKEN HOUSE**, NE corner of Riverside and Aiken Aves., (12-31-74) PH0073458
- Rensselaer. **FORT CRAILO**, S of Columbia St. on Riverside Ave., (10-15-66) PH0132730 NHL; HABS.
- Schaghticoke. **KNICKERBOCKER MANSION**, Knickerbocker Rd., (12-11-72) PH0040509 G.
- Schodack. **MUITZES KILL HISTORIC DISTRICT**, An irregular pattern on both sides of Schodack Landing Rd., (7-24-74) PH0040525
- Schodack Landing. **SCHODACK LANDING HISTORIC DISTRICT**, NY 9J, (9-15-77)
- Troy. **BURDEN IRON WORKS SITE**, E of Burden Ave., (11-10-77)
- Troy. **BURDEN IRONWORKS OFFICE BUILDING**, Polk St., (3-16-72) PH0031259 HAER; G.
- Troy. **BUSSEY, ESEK, FIREHOUSE**, 302 10th St., (7-16-73) PH0031283
- Troy. **CANNON BUILDING**, 1 Broadway, (3-5-70) PH0031267
- Troy. **CHURCH OF THE HOLY CROSS**, 136 8th St., (6-4-73) PH0031275 HABS; G.
- Troy. **FIFTH AVENUE-FULTON STREET HISTORIC DISTRICT**, Bounded by Grand, William, and Union Sts., and Broadway, (3-5-70) PH0031291
- Troy. **GLENWOOD (TITUS EDDY MANSION)**, Eddy's Lane, (5-25-73) PH0031313
- Troy. **GRAND STREET HISTORIC DISTRICT**, Grand St. between 5th and 6th Aves., (2-27-73) PH0031321
- Troy. **HART-CLUETT MANSION**, 59 2nd St., (4-11-73) PH0040487 HABS.
- Troy. **ILIUM BUILDING**, NE corner of Fulton and 4th Sts., (12-18-70) PH0040495
- Troy. **LANSINGBURGH ACADEMY**, 4th and 114th Sts., (10-14-76)
- Troy. **MCCARTHY BUILDING**, 255-257 River St., (3-5-70) PH0040517
- Troy. **NATIONAL STATE BANK BUILDING**, 297 River St., (12-29-70) PH0040533
- Troy. **OLD TROY HOSPITAL**, 8th St., (10-25-73) PH0040541
- Troy. **POESTEN KILL GORGE HISTORIC DISTRICT**, Between Spring Ave. and NY 2, (3-8-78)
- Troy. **POWERS HOME**, 819 3rd Ave., (4-16-74)
- Troy. **RIVER STREET HISTORIC DISTRICT**, Both sides of River St. from Congress St. to jct. with 1st St., (6-3-76)
- Troy. **SECOND STREET HISTORIC DISTRICT**, Both sides of 2nd St., (8-7-74) PH0043214
- Troy. **TROY GAS LIGHT COMPANY: GASHOLDER HOUSE**, NW corner of Jefferson St. and 5th Ave., (2-18-71) PH0031305 HAER.
- Troy. **TROY PUBLIC LIBRARY (HART MEMORIAL LIBRARY)**, 100 2nd St., (1-17-73) PH0040550 G.
- Troy. **W. & L. E. GURLEY BUILDING**, 514 Fulton St., (3-5-70) PH0040576 HAER; G.
- Troy. **WASHINGTON PARK HISTORIC DISTRICT**, Washington Park and adjacent properties on 2nd, 3rd, and Washington Sts. and Washington Pl., (5-25-73) PH0040568
- Troy vicinity. **DEFREEST HOMESTEAD**, S of Troy at U.S. 4 and Jordan Rd., (8-2-77)
- Walloomsac vicinity. **BENNINGTON BATTLEFIELD**, NY 67, on VT state line, (10-15-66) PH0131954 NHL.
- richmond county*
- New York. **NEW DORP LIGHT**, Altamont Ave., Staten Island, (8-28-73) PH0040622
- Rosebank. **AUSTEN, ELIZABETH ALICE, HOUSE**, 2 Hylan Blvd., (7-28-70) PH0040584 HABS.
- Staten Island. **BATTERY WEED (FORT RICHMOND)**, Fort Wadsworth Reservation, (1-20-72) PH0040606
- Staten Island. **BILLOU-STILLWELL-PERINE HOUSE**, 1476 Richmond Rd., (1-1-76)
- Staten Island. **FORT TOMPKINS QUADRANGLE**, Building 37, Fort Wadsworth, 7-30-74) PH0040592
- Staten Island. **KREUZER-PELTON HOUSE**, 1262 Richmond Ter., (1-29-73) PH0040614
- Staten Island. **NEVILLE HOUSE**, 806 Richmond Terrace, (7-28-77)
- Staten Island. **NEW BRIGHTON VILLAGE HALL**, 66 Lafayette Ave., (12-15-78)
- Staten Island. **SAILORS' SNUG HARBOR NATIONAL REGISTER DISTRICT**, Richmond Ter., (3-16-72) PH0040631 NHL.
- Staten Island. **VOORLEZER'S HOUSE**, Arthur Kill Rd., opposite Center St., (10-15-66) PH0132691 NHL.
- Tottenville, Staten Island. **CONFERENCE HOUSE**, Hylan Blvd., (10-15-66) PH0132624 NHL; HABS.
- rockland county*
- PALISADES INTERSTATE PARK**, Reference—see *Bergen County, NJ* (1-2-74)
- New City. **ENGLISH CHURCH AND SCHOOLHOUSE**, 484 New Hempstead Rd., (11-23-77)
- Sloatsburg. **SLOAT HOUSE**, 19 Orange Tpke., (11-5-74) PH0029084
- Stony Point vicinity. **STONY POINT BATTLEFIELD**, N of Stony Point on U.S. 2 and 202, (10-15-66) PH0046493 NHL.
- Tappan. **DE WINT HOUSE**, Livingston Ave. and Oak Tree Rd., (10-15-66) PH0132705 NHL.
- West Haverstraw. **FRASER-HOYER HOUSE**, Treason Hill off U.S. 9W, (4-22-76)
- West Haverstraw. **GARNER, HENRY, MANSION**, 18 Railroad Ave., (8-14-73) PH0040649
- West Nyack. **TERNEUR-HUTTON HOUSE**, 160 Sickelton Rd., (4-23-73) PH0040665
- saratoga county*
- Albany vicinity. **SARATOGA NATIONAL HISTORICAL PARK**, 30 mi. N of Albany via U.S. 4 and NY 32, (10-15-66) PH0300314
- Ballston Spa. **BROOKSIDE**, Charlton St., (5-21-75)
- Charlton. **CHARLTON HISTORIC DISTRICT**, Main St. (SR 51), (1-1-76)
- Clifton Park vicinity. **VISCHER FERRY HISTORIC DISTRICT**, SW of Clifton Park at jcts. of River View, Vischer Ferry, and Crescent Rds., (10-15-75)
- Gansevoort. **GANSEVOORT MANSION**, Off NY 32, (6-23-76)
- Hadley. **HADLEY PARABOLIC BRIDGE**, Corinth Rd., (3-25-77)
- Mechanicville. **ELLSWORTH, COL. ELMER E., MONUMENT AND GRAVE**, Hudson View Cemetery, (11-13-76)
- Mount McGregor. **GRANT COTTAGE**, CR 101 N of Rte. 9, (2-18-71)
- Round Lake and vicinity. **ROUND LAKE HISTORIC DISTRICT**, U.S. 9, (4-24-75)
- Saratoga. **CASINO-CONGRESS PARK-CIRCULAR STREET HISTORIC DISTRICT**, Bounded by Broadway, Spring, and Circular Sts., (6-19-72) PH0040690
- Saratoga Springs. **DRINKHALL, THE**, 297 Broadway, (11-20-74) PH0031399
- Saratoga Springs. **FRANKLIN SQUARE HISTORIC DISTRICT**, In an irregular pattern from Beekman St. along both sides of Grand Ave., Franklin, and Clinton Sts. to Van Dam, (10-9-73) PH0040762

Saratoga Springs. *PURE OIL GAS STATION*, 65 Spring St., (10-18-78)

Saratoga Springs. *TODD, HIRAM CHARLES, HOUSE* (*MARVIN-SACKETT-TODD HOUSE*), 4 Franklin Sq., (5-31-72) PH0040797

Saratoga Springs. *UNION AVENUE HISTORIC DISTRICT*, Union Ave., (4-4-78)

Troy vicinity. *CHAMPLAIN CANAL*, Extends N from Troy to Whitehall (also in Washington County), (9-1-76) (also in Washington County)

Waterford. *NORTHSIDE HISTORIC DISTRICT*, Both sides of Saratoga Ave. (NY 32) from Maple Ave. to Roosevelt Bridge (includes Old Champlain Canal), (12-4-75)

Waterford. *PEEBLES (PEOBLES) ISLAND*, At jct. of Mohawk and Hudson rivers, (10-2-73) PH0040789

Waterford. *WATERFORD VILLAGE HISTORIC DISTRICT*, Roughly bounded by the Hudson River, Erie Canal, and State St., (7-14-77)

schenectady county

Delanson vicinity. *CHRISTMAN BIRD AND WILDLIFE SANCTUARY*, Schoharie Tpke., (8-25-70) PH0040801

Rotterdam Junction vicinity. *MABEE HOUSE*, S of Rotterdam Junction on NY 55, (5-22-78) HABS.

Schenectady. *GENERAL ELECTRIC RESEARCH LABORATORY*, (5-15-75)

Schenectady. *LANGMUIR, IRVING, HOUSE*, 1176 Stratford Rd., (1-7-76) NHL.

Schenectady. *NOTT MEMORIAL HALL, UNION COLLEGE*, Union College campus, (5-5-72) PH0040827

Schenectady. *SCHENECTADY CITY HALL AND POST OFFICE*, Jay St., (10-11-78)

Schenectady. *STOCKADE HISTORIC DISTRICT*, Roughly bounded by Mohawk River, railroad tracks, and Union St., (4-3-73) PH0040835

Schenectady vicinity. *DELLEMONT-WEMPLER FARM*, W of Schenectady on Wemple Rd., (10-25-73) PH0040819

Schenectady vicinity. *SEELEY FARMHOUSE*, 2 Freeman's Bridge Rd., (5-23-78)

schoharie county

Blenheim. *NORTH BLENHEIM HISTORIC DISTRICT*, Both sides of NY 30, beside Schoharie Creek, (12-31-74) PH0073661

Blenheim vicinity. *LANSING MANOR HOUSE*, 2 mi. S of North Blenheim on NY 30, (5-25-73) PH0040843

Breakabeen. *BREAKABEEN HISTORIC DISTRICT*, (12-31-74) PH0073563

Cobleskill. *COBLESKILL, HISTORIC DISTRICT*, irregular pattern along Washington Ave., Main, Grand, and Elm Sts., (9-18-78)

Cobleskill vicinity. *BRAMANVILLE MILL*, E of Cobleskill on Caverns Rd., (8-27-76)

North Blenheim. *OLD BLENHEIM BRIDGE*, NY 30 over Schoharie Creek, (10-15-66) PH0046591 NHL; G.

Schoharie. *OLD LUTHERAN PARSONAGE*, Adjacent to Spring St. in Lutheran Cemetery, (6-19-72) PH0040851 G.

Schoharie. *SCHOHARIE VALLEY RAILROAD COMPLEX*, Depot Lane, (4-26-72) PH0042803 G.

Sharon Springs. *AMERICAN HOTEL*, Main St., (9-9-75)

schuyler county

Montour Falls. *MONTOUR FALLS HISTORIC DISTRICT*, Main and Genesee Sts., (8-31-78)

Tyrone vicinity. *LAMOKA*, (10-15-66) PH0132446 NHL.

Watkins Glen. *SCHUYLER COUNTY COURTHOUSE COMPLEX*, Franklin St., (6-5-74) PH0040860

seneca county

Fayette vicinity. *ROSE HILL*, W of Fayette on NY 96A, (2-6-73) PH0040878 HABS.

Ovid. *SENECA COUNTY COURTHOUSE COMPLEX AT OVID*, NY 414, (12-12-76)

Seneca Falls. *FALL STREET-TRINITY LANE HISTORIC DISTRICT*, Off NY 414 at Van Cleef Lake, (2-11-74) PH0043222

Seneca Falls. *STANTON, ELIZABETH CADY, HOUSE*, 32 Washington St., (10-15-66) PH0046485 NHL.

Willard. *WILLARD ASYLUM FOR THE CHRONIC INSANE*, Willard State Psychiatric Center, (3-7-75)

st. lawrence county

ADIRONDACK FOREST PRESERVE, Reference—see Clinton County (1-2-74)

Canton. *HERRING-COLE HALL, ST. LAWRENCE UNIVERSITY*, St. Lawrence University campus, (5-1-74) PH0040673

Canton. *RICHARDSON HALL, ST. LAWRENCE UNIVERSITY*, St. Lawrence University campus, (5-1-74) PH0040681

Canton. *VILLAGE PARK HISTORIC DISTRICT*, Both sides of Main and Park Sts., and Park Pl., (5-6-75)

Chase Mills. *CHASE MILLS INN*, Mein and Townline Rds., (11-29-78)

Massena vicinity. *ROBINSON BAY ARCHEOLOGICAL DISTRICT*, N of Massena at Robinson Bay, (9-13-77)

Ogdensburg. *NEW YORK STATE ARMORY (THE ARSENAL)*, 100 Lafayette St., (12-12-76)

Ogdensburg. *U.S. CUSTOMSHOUSE*, 127 N. Water St., (10-9-74) PH0031674

Ogdensburg. *U.S. POST OFFICE*, 431 State St., (8-16-77)

steuben county

Corning. *JENNING'S TAVERN (PATTERSON INN)*, 59 W. Pulteney St., (9-20-73) PH0040886

Corning. *MARKET STREET HISTORIC DISTRICT*, Market St. from Chestnut St. to Wall St., (3-1-74) PH0043231

Hornell. *HORNELL PUBLIC LIBRARY*, 64 Genesee St., (2-24-75)

suffolk county

LONG ISLAND WIND AND TIDE MILLS THEMATIC RESOURCES, Reference—see individual listings for: East Hampton, Gardiners Island Windmill, Hayground Windmill, Hook Windmill, Waincott Windmill; Huntington, Van Wyck-Lefferts Tide Mill; Shelter Island, Shelter Island Windmill; and Southampton, Beebe Windmill, and Windmill at Water Mill. Also see Nassau County.

Cutchogue. *OLD HOUSE, THE*, NY 25, (10-15-66) PH0132721 NHL; HABS.

Cutchogue vicinity. *FORT CORCHAUG SITE*, (1-18-74) PH0031852

East Hampton. *EAST HAMPTON VILLAGE DISTRICT*, Bounded by Main St. and James and Woods Lanes, (5-2-74) PH0031836

East Hampton. *GARDINERS ISLAND WINDMILL*, (Long Island Wind and Tide Mills Thematic Resources) On Gardiners Island, (12-27-78) (also see Nassau county)

East Hampton. *HAYGROUND WINDMILL*, (Long Island Wind and Tide Mills Thematic Resources) At Windmill Lane, (12-27-78) (also see Nassau county)

East Hampton. *HOOK WINDMILL*, (Long Island Wind and Tide Mills Thematic

Resources), (12-27-78) (also see Nassau county)

East Hampton. *WAINSCOTT WINDMILL*, (Long Island Wind and Tide Mills Thematic Resources) On Georgica Association grounds, (12-27-78) (also see Nassau county)

East Hampton, Long Island. *MORAN, THOMAS, HOUSE*, Main St., (10-15-66) PH0132659 NHL.

East Hampton vicinity. *MONTAUK POINT LIGHTHOUSE*, Montauk Point, (7-7-69) PH0031887

Great River vicinity. *CUTTING, BAYARD, ESTATE (WESTBROOK)*, N of Great River on NY 27, (7-23-73) PH0031810

Great River vicinity. *SOUTHSIDE SPORTSMENS CLUB DISTRICT*, NE of Great River, off NY 27, (7-23-73) PH0031917

Huntington. *EATONS NECK LIGHT*, Eatons Neck Point at Huntington Bay and Long Island Sound off NY 25A, (4-3-73) PH0031828

Huntington. *VAN WYCK-LEFFERTS TIDE MILL*, (Long Island Wind and Tide Mills Thematic Resources) 2 mi. NE of Mill and Southdown Rds., (12-27-78) (also see Nassau county)

Huntington vicinity. *LLOYD, JOSEPH, HOUSE*, NW of Huntington on Lloyd Harbor Rd., (11-7-76)

Mastic. *FLOYD, WILLIAM, HOUSE*, 20 Washington Ave., (4-21-71)

Mattituck. *GILDERSLEEVE, ANDREW, OCTAGONAL BUILDING*, Main Rd. and Love Lane, (8-19-76)

Miller Place. *MILLER PLACE HISTORIC DISTRICT*, N. Country Rd., (6-17-76)

Montauk vicinity. *MONTAUK ASSOCIATION HISTORIC DISTRICT*, E of Montauk off NY 27 on DeForest Rd., (10-22-76)

Orient. *ORIENT HISTORIC DISTRICT*, NY 25, (5-21-76)

Sag Harbor. *SAG HARBOR VILLAGE DISTRICT*, (7-20-73) PH0031895

Saint James. *SAINTE JAMES DISTRICT*, On NY 25A, (7-20-73) PH0031909

Shelter Island. *SHELTER ISLAND WINDMILL*, (Long Island Wind and Tide Mills Thematic Resources) N of Manwaring Rd., (12-27-78) (also see Nassau county)

Smithtown. *FIRST PRESBYTERIAN CHURCH*, 175 E. Main St., (12-23-77)

Smithtown. *HALLIOCK INN*, 263 E. Main St., (8-7-74) PH0031861

Southampton. *BEEBE WINDMILL*, (Long Island Wind and Tide Mills Thematic Resources) SE corner of Ocean Rd. and Hildreth Ave., (12-27-78) (also see Nassau county)

Southampton. *WINDMILL AT WATER MILL*, (Long Island Wind and Tide Mills Thematic Resources) NY 27 and Halsey Lane, (12-27-78) (also see Nassau county)

St. James vicinity. *BOX HILL ESTATE*, NW of St. James on Moriches Rd., (12-4-73) PH0031801 G.

St. James vicinity. *MILLS POND DISTRICT*, W of St. James on NY 25A, (8-1-73) PH0031879

Stony Brook. *MOUNT, WILLIAM SYDNEY, HOUSE*, Gould Rd. and NY 25, (10-15-66) PH0132667 NHL.

West Bay Shore. *SAGTIKOS MANOR*, Montauk Hwy. (NY 27A), (11-21-76)

Westhampton. *JAGGER HOUSE*, Old Montauk Hwy., (12-12-78)

sullivan county

DELAWARE AND HUDSON CANAL, Reference—see Orange County (1-2-74)

Kenoza Lake vicinity. **STONE ARCH BRIDGE**, N of Kenoza Lake on NY 52, (12-17-76)
 Liberty. **LIBERTY VILLAGE HISTORIC DISTRICT**, N. Main, Academy, and Law Sts., (4-11-78)

tioga county

Nichols. **PLATT-CADY MANSION**, 18 River St., (8-13-76)
 Owego. **TIOGA COUNTY COURTHOUSE**, Village Park, (12-26-72) PH0031925

tompkins county

Ithaca. **BOARDMAN HOUSE**, 120 E. Buffalo St., (5-6-71) PH0031933
 Ithaca. **CLINTON HOUSE**, 116 N. Cayuga St., (8-12-71) PH0031968 G.
 Ithaca. **DE WITT PARK HISTORIC DISTRICT**, A square bounded roughly by properties fronting on E. Buffalo, E. Court, N. Cayuga, and N. Tioga Sts., (10-26-71)
 Ithaca. **LEHIGH VALLEY RAILROAD STATION**, W. Buffalo St. and Taughanock Blvd., (12-31-74) PH0073580
 Ithaca. **MORRILL HALL**, **CORNELL UNIVERSITY**, Cornell University campus, (10-15-66) NHL.
 Ithaca. **SECOND TOMPKINS COUNTY COURTHOUSE**, 121 E. Court St., (3-18-71) PH0031976 HABS.
 Ithaca. **WHITE, ANDREW DICKSON, HOUSE**, 27 East Ave., (12-4-73) PH0031984
 Trumansburg. **CAMP, HERMON, HOUSE**, Camp St., (12-4-73) PH0031941

ulster county

DELAWARE AND HUDSON CANAL, Reference—see *Orange County* (1-2-74)
 Gardiner vicinity. **DECKER, JOHANNES, FARM**, SW of Gardiner on Red Mill Rd. and Shawangunk Kill, (3-5-74) PH0032000 HABS.
 Gardiner vicinity. **LOCUST LAWN ESTATE**, NY 32, SE of Gardiner, (5-17-74) PH0032034 HABS.
 Hurley. **HURLEY HISTORIC DISTRICT**, Hurley St., Hurley Mountain Rd., and Schoonmaker Lane, (10-15-66) PH0132748 NHL; HABS.
 Kingston. **KINGSTON CITY HALL**, 408 Broadway, (12-9-71)
 Kingston. **KINGSTON STOCKADE DISTRICT**, Area bounded by both sides of Clinton Ave., Main, Green, and Front Sts. (incorporates former Clinton Avenue Historic District), (6-19-75) HABS.
 Kingston. **KINGSTON STOCKADE DISTRICT**, Area bounded by both sides of Clinton Ave., Main, Green, and Front Sts. (incorporates former Clinton Avenue Historic District), (2-5-70) and (6-19-75) PH0300306
 Kingston. **SENATE HOUSE**, NW side of Clinton Ave. near jct. with N. Front St., (8-12-71) PH0032051 HABS.
 Kingston. **WEST STRAND HISTORIC DISTRICT**, West Strand and Broadway, (6-28-74)
 New Paltz. **HASBROUCK, JEAN, HOUSE**, Huguenot and N. Front Sts., (12-24-67) PH0132489 NHL; HABS.
 New Paltz. **HUGUENOT STREET HISTORIC DISTRICT**, Huguenot St., (10-15-66) PH0036331 NHL; HABS.
 New Paltz. **LAKE MOHONK MOUNTAIN HOUSE COMPLEX**, NW of New Paltz, between Wallkill Valley on E and Roundout Valley on W, (7-16-73) PH0032026

Rosendale vicinity. **PERRINE'S BRIDGE**, Off U.S. 87 over Wallkill River, (4-13-73) PH0032042 HABS.
 West Park. **BURROUGHS, JOHN, RIVERBY STUDY**, Between NY 9W and the Hudson River, (11-24-68) PH0132471 NHL.
 West Park vicinity. **BURROUGHS, JOHN, CABIN (SLABSIDES)**, W of West Park, (11-24-68) PH0132462 NHL.

warren county

ADIRONDACK FOREST PRESERVE, Reference—see *Clinton County* (1-2-74)
 Chestertown. **CHESTERTOWN HISTORIC DISTRICT**, Canada Dr. (U.S. 9), (8-22-77)
 Glens Falls. **SHERMAN HOUSE**, 380 Glen St., (11-7-77)
 Lake George. **OLD WARREN COUNTY COURTHOUSE COMPLEX**, Canada and Amherst Sts., (6-19-73) PH0040916
 Lake George. Joshua's Rock. **OWL'S NEST (EDWARD EGGLESTON ESTATE)**, NY 9L, (11-11-71) PH0040924 NHL.
 North Creek. **NORTH CREEK RAILROAD STATION COMPLEX**, Railroad Pl., (8-27-76)
 Warrensburg. **WARRENSBURG MILLS HISTORIC DISTRICT**, Roughly bounded by the Osborne and Woolen Mill bridges, Schroon River, and the railroad right-of-way, (9-18-75)

washington county

CHAMPLAIN CANAL, Reference—see *Saratoga County*
COVERED BRIDGES OF WASHINGTON COUNTY, (3-8-78)
 Cambridge. **CAMBRIDGE HISTORIC DISTRICT**, irregular pattern along Main and S. Union Sts., (11-15-78)
 Fair Haven vicinity. **MILLER, WILLIAM, CHAPEL AND ASCENSION ROCK**, W of Fair Haven on SR 11, (7-17-75)
 Fort Edward. **ROGERS ISLAND**, In Hudson River, W of Fort Edward, (7-24-73) PH0040959
 Salem. **SALEM HISTORIC DISTRICT**, Both sides of Broadway and Main Sts. from railroad tracks on N and W to include White Creek on S and E, (5-28-75)
 Schuylerville vicinity. **DERIDDER HOMESTEAD**, E of Schuylerville off NY 29, (3-22-74) PH0040932
 South Granville. **HAYNES, LEMUEL, HOUSE**, Rte. 149, (5-15-75) NHL.
 Whitehall. **MAIN STREET HISTORIC DISTRICT**, Both sides of Williams St. and both sides of Main St. Bridge to below Saunders St. Bridge., (4-24-75)
 Whitehall. **POTTER, JUDGE JOSEPH, HOUSE**, Mountain Ter., (5-2-74) PH0040941

wayne county

Lyons. **BROAD STREET-WATER STREET HISTORIC DISTRICT**, (8-14-73) PH0040975
 Ontario. **BRICK CHURCH CORNERS**, Jct. of Brick Church and Ontario Center Rds., (6-5-74) PH0040967
 Palmyra. **EAST MAIN STREET COMMERCIAL HISTORIC DISTRICT**, Between Clinton and William-Cuyler Sts., (11-21-74) PH0073474
 Palmyra. **MARKET STREET HISTORIC DISTRICT**, Both sides of Market St. between Canal and Main Sts., (12-8-72)
 Sodus Point. **SODUS POINT LIGHTHOUSE**, Off NY 14 at Lake Ontario, (10-8-76)

westchester county

Ardsley-on-Hudson. **NUITS**, Hudson Rd. and Clifton Pl., (4-13-77)
 Bedford. **BEDFORD VILLAGE HISTORIC DISTRICT**, (10-2-73) PH0043257
 Chappaqua. **OLD CHAPPAQUA HISTORIC DISTRICT**, Quaker Rd., (7-15-74) PH0041076
 Croton-on-Hudson. **VAN CORTLANDT MANOR**, U.S. 9 N of jct. with U.S. 9A, (10-15-66) PH0132501 NHL.
 Dobbs Ferry. **HYATT-LIVINGSTON HOUSE**, 152 Broadway, (10-5-72) PH0041041 HABS.
 Goldens Bridge vicinity. **BRIDGE L-158**, W of Goldens Bridge at Croton River, (11-29-78)
 Greenburgh. **ODELL HOUSE (ROCHAMBEAU HEADQUARTERS)**, 425 Ridge Rd., (3-28-73) PH0041068
 Hastings-on-Hudson. **CROPSEY, JASPER F., HOUSE AND STUDIO**, 49 Washington Ave., (5-17-73) PH0041025
 Hastings-on-the-Hudson. **DRAPER, JOHN W., HOUSE**, 407 Broadway, (5-15-75)
 Irvington. **ARMOUR-STINER HOUSE**, 45 W. Clinton Ave., (12-18-75) HABS.
 Irvington. **VILLA LEWARO**, N. Broadway, (5-11-76)
 Katonah. **JAY, JOHN, HOMESTEAD (BEDFORD HOUSE)**, Jay St., (7-24-72) PH0041050 G.
 Mount Vernon. **ST. PAUL'S CHURCH NATIONAL HISTORIC SITE**, Eastchester, (10-15-66) PH0202266 HABS.
 Mount Vernon. **STEVENS, JOHN, HOUSE**, 29 W. 4th St., (4-26-72) PH0041149
 Mt. Pleasant. **ROCKEFELLER, JOHN D., ESTATE**, Pocantico Hills, (5-11-76)
 New Rochelle. **LELAND CASTLE**, 29 Castle Pl., (8-27-76)
 New Rochelle. **PAINE, THOMAS, COTTAGE**, 20 Sicard Ave., (11-28-72) PH0041092 NHL; HABS.
 North Tarrytown. **DUTCH REFORMED (SLEEPY HOLLOW) CHURCH**, N edge of Tarrytown on U.S. 9, (10-15-66) PH0041009 NHL; HABS.
 North White Plains. **MILLER HOUSE**, Virginia Rd., (9-29-76)
 Ossining. **FIRST BAPTIST CHURCH OF OSSINING**, S. Highland Ave. and Main St., (1-12-73) PH0041017
 Ossining. **JUG TAVERN**, Revolutionary Rd. and Rockledge Ave., (6-7-76)
 Ossining. **ROHR, GEORGE, SALOON AND BOARDINGHOUSE**, 1-3 Highland Ave., (12-1-78)
 Ossining. **ST. PAUL'S EPISCOPAL CHURCH AND RECTORY (CALVARY BAPTIST CHURCH AND ANNEX)**, St. Paul's Pl., (12-6-78)
 Ossining vicinity. **OLD CROTON DAM, SITE OF; NEW CROTON DAM**, N of Ossining on NY 129, (6-19-73) PH0041122
 Pelham Manor. **BOLTON PRIORY**, 7 Priory Lane, (6-28-74) PH0040991
 Purchase. **REID HALL, MANHATTANVILLE COLLEGE (OPHIR HALL)**, Manhattanville College, Purchase St., (3-22-74) PH0041114
 Purdys. **PURDY, JOSEPH, HOMESTEAD**, Jct. of NY 22 and 116, (1-25-73) PH0041106
 Rye. **WARD, WILLIAM E., HOUSE**, Comly Ave., (11-7-76)
 Rye. **WIDOW HAVILAND'S TAVERN**, Purchase St., (4-16-74) PH0041181
 Scarsdale. **HYATT, CALEB, HOUSE (CUDNER-HYATT HOUSE)**, 937 White Plains Post Rd., (1-22-73) PH0041033
 Somers vicinity. **SOMERS TOWN HOUSE (ELEPHANT HOTEL)**, Jct. of U.S. 202 and NY 100, (8-7-74) PH0041131 HABS.

Tarrytown. *LYNDHURST (JAY GOULD ESTATE)*, 635 S. Broadway, (11-13-66) PH0132641 NHL; G.

Tarrytown vicinity. *SUNNYSIDE (WASHINGTON IRVING HOUSE)*, Sunnyside Lane, (10-15-66) PH0041157 NHL.

Upper Mills. *PHILIPSBURG MANOR*, 381 Bellwood Ave., (10-15-66) PH0132497 NHL.

Valhalla vicinity. *HARTFORD, JOHN A., HOUSE*, SW of Valhalla on NY 100, (12-22-77) NHL.

Van Cortlandtville. *OLD ST. PETER'S CHURCH*, Oregon Rd. and Locust Ave., (3-7-73) PH0041084 HABS.

White Plains. *MAPLETON*, 52 N. Broadway, (9-28-76)

Yonkers. *ARMSTRONG, EDWIN H., HOUSE*, 1032 Warburton Ave., (1-7-76)

Yonkers. *PHILIPSE MANOR HALL*, Warburton Ave. and Dock St., (10-15-66) PH0131971 NHL.

Yonkers. *TREVOR, JOHN BOND, HOUSE (GLENVIEW)*, 511 Warburton Ave., (6-19-72) PH0041165

Yonkers. *UNTERMYER PARK*, Warburton Ave. and N. Broadway S of jct. with Odell Ave., (5-31-74) PH0041173

Yonkers and vicinity. *OLD CROTON AQUEDUCT*, Runs N from Yonkers to New Croton Dam, (12-2-74) PH0087858 HAER.

wyoming county

Wyoming. *MIDDLEBURY ACADEMY*, 22 S. Academy St., (1-17-73) PH0041190

Wyoming. *WYOMING VILLAGE HISTORIC DISTRICT*, NY 19, (12-27-74) PH0051667

NORTH CAROLINA

U.S.S. *MONITOR*, Reference—see *Outer Continental Shelf* (1-2-74)

alamance county

Alamance vicinity. *ALAMANCE BATTLEGROUND STATE HISTORIC SITE*, SW of Burlington on Rte. 1, off NC 62, near jct. with Rte. 1129, (2-26-70) PH0041700

Alamance vicinity. *HOLT, L. BANKS, HOUSE*, S of Alamance on NC 62, (4-18-77)

Burlington vicinity. *ALLEN HOUSE*, SW of Burlington on Rte. 1, off SC 62, (2-26-70) PH0041718

Mebane vicinity. *HAWFIELDS PRESBYTERIAN CHURCH*, SW of Mebane on NC 119, (12-15-78)

allegany county

New Haven vicinity. *GAMBILL, J. C., SITE*, N. of New Haven, (4-3-78)

Piney Creek vicinity. *WEAVER, WILLIAM, HOUSE*, SW of Piney Creek on SR 1302, (11-7-76)

Whitehead vicinity. *BRINEGAR CABIN*, At mi. 238.5, Blue Ridge Pkwy., (1-20-72) PH0041726 HABS.

allegany county

Amelia vicinity. *HASH, BAYS, SITE*, N of Amelia, (4-19-78)

anson county

Wadesboro. *BOGGAN-HAMMOND HOUSE AND ALEXANDER LITTLE WING*, 210 Wade St., (9-14-72) PH0041734

ashe county

Crumpler vicinity. *ALEXANDER, SHUBAL V., ARCHEOLOGICAL SITES*, E of Crumpler, (9-1-78)

Crumpler vicinity. *BRINEGAR SITE*, N of Crumpler, (3-21-78)

Crumpler vicinity. *PIERCE, JOHN M., HOUSE*, N of Crumpler on SR 1559, (11-7-76)

Crumpler vicinity. *THOMPSON'S BROMINE AND ARSENIC SPRINGS*, W of Crumpler on SR 1542, (10-22-76)

Grassy Creek. *GRASSY CREEK HISTORIC DISTRICT*, SR 1535 and SR 1573, (12-12-76)

Grassy Creek vicinity. *WADDELL, WILLIAM, HOUSE*, W of Grassy Creek off NC 16 on SR 1532, (11-7-76)

Helton vicinity. *BAPTIST CHAPEL CHURCH AND CEMETERY*, E of Helton on SR 1527, (11-13-76)

Jefferson vicinity. *POE FISH WEIR*, E of Jefferson, (5-22-78)

Scottville vicinity. *BOWER-COX HOUSE*, SW of Scottville on SR 1595, (11-7-76)

Scottville vicinity. *COX, SAMUEL, HOUSE*, SW of Scottville off U.S. 221 on SR 1636, (11-7-76)

beaufort county

Bath. *BATH HISTORIC DISTRICT*, Bounded by Bath Creek, NC 92, and King St., (2-26-70) PH0041742 HABS; G.

Bath. *BONNER HOUSE*, Front St., (2-26-70) PH0094439 G.

Bath. *PALMER-MARSH HOUSE*, Main St., S of NC 92, (2-26-70) PH0046469 NHL; HABS; G.

Bath. *ST. THOMAS EPISCOPAL CHURCH*, Craven St., (11-20-70) PH0041751 HABS.

Latham vicinity. *BELFORD PLANTATION HOUSE*, N of Latham on SR 1411, (12-12-76)

Washington. *BANK OF WASHINGTON, WEST END BRANCH*, 216 W. Main St., (2-18-71) PH0041769

Washington. *BEAUFORT COUNTY COURTHOUSE*, Corner of W. 2nd and Market Sts., (3-31-71) PH0041777

bertie county

Roxobel vicinity. *WOODBOURNE*, W of Roxobel on SR 1139, (8-26-71) PH0041815

Windsor vicinity. *HOPE PLANTATION*, 4 mi. NW of Windsor, off NC 308, (4-17-70) PH0041785 G.

Windsor vicinity. *JORDAN HOUSE*, S of Windsor on SR 1522, (8-26-71) PH0041793

Windsor vicinity. *KING HOUSE*, NW of Windsor on SR 1116, (8-26-71) PH0041807

bladen county

Carvers vicinity. *OAKLAND PLANTATION*, Off SR 1730, (4-25-72) PH0041831

Clarkton vicinity. *BROWN MARSH PRESBYTERIAN CHURCH*, N of Clarkton on SR 1700 off SR 1762, (9-2-75) PH0221376

Tar Heel vicinity. *PURDIE HOUSE AND PURDIE METHODIST CHURCH*, 2.8 mi. E of Tar Heel, (4-13-77)

Tar Heel vicinity. *WALNUT GROVE (ROBESON PLANTATION)*, E of Tar Heel on NC 87, (5-29-75)

White Oak vicinity. *HARMONY HALL*, W of White Oak on SR 1351, (3-24-72) PH0041823

brunswick county

Kure Beach vicinity. *CAPE FEAR LIGHTHOUSE COMPLEX*, S of Kure Beach, (8-29-78)

Orton vicinity. *ST. PHILIP'S CHURCH RUINS*, S of Orton off NC 1533, (2-26-70) PH0041866 HABS; G.

Smithville Township. *ORTON PLANTATION*, On Cape Fear River at jct. of NC 1530 and 1529, (4-11-73) PH0041858

Southport. *FORT JOHNSTON*, Moore St., (6-7-74) PH0041840

Southport vicinity. *BALD HEAD ISLAND LIGHTHOUSE*, S of Southport on Smith Island at Bald Head, (4-28-75) PH0120847

Southport vicinity. *BRUNSWICK TOWN HISTORIC SITE*, N of Southport off SR 133, (9-6-78)

burncombe county

Asheville. *ARCADE BUILDING (GROVE ARCADE)*, Battery Park, Battle Sq., (5-19-76)

Asheville. *ASHEVILLE CITY HALL*, City County Plaza, (11-7-76)

Asheville. *BATTERY PARK HOTEL*, Battle Sq., (7-14-77)

Asheville. *BILTMORE ESTATE*, (10-15-66) PH0103071 NHL.

Asheville. *CHURCH OF ST. LAWRENCE*, 97 Haywood St., (3-24-78)

Asheville. *FIRST BAPTIST CHURCH*, Oak and Woodfin Sts., (7-13-76)

Asheville. *GROVE PARK INN*, Macon Ave., (4-3-73) PH0041874

Asheville. *MANOR AND COTTAGES*, 265 Charlotte St., (1-26-78)

Asheville. *MONTFORD AREA HISTORIC DISTRICT*, Irregular pattern along Montford Ave., (11-25-77)

Asheville. *RAVENSCROFT SCHOOL*, 29 Ravenscroft Dr., (12-12-78)

Asheville. *RICHMOND HILL HOUSE*, 45 Richmond Hill Rd., (8-16-77)

Asheville. *S AND W CAFETERIA*, Patton Ave., (3-28-77)

Asheville. *SMITH-MCDOWELL HOUSE*, 283 Victoria Rd., (8-1-75)

Asheville. *WOLFE, THOMAS, HOUSE*, 48 Spruce St., (11-11-71) PH0041882 NHL; G.

Asheville. *YOUNG MEN'S INSTITUTE BUILDING*, Market and Eagle Sts., (7-14-77)

Asheville. *ZEALANDIA*, 40 Vance Gap Rd., (3-14-77)

Fairview vicinity. *SHERRILL'S INN*, 2.5 mi. S of Fairview off U.S. 74, (4-16-75) PH0058157 HABS.

burke county

Morganton. *BURKE COUNTY COURTHOUSE*, Courthouse Sq., (4-17-70) PH0041904 G.

Morganton. *GAITHER HOUSE*, 102 N. Anderson St., (4-23-76)

Morganton. *NORTH CAROLINA SCHOOL FOR THE DEAF: MAIN BUILDING*, U.S. 64 and Fleming Dr., (12-12-76)

Morganton. *TATE HOUSE*, 100 S. King St., (5-25-73) PH0041963

Morganton. *WESTERN NORTH CAROLINA INSANE ASYLUM*, Off NC 18, (10-5-77)

Morganton vicinity. *BELLEVUE*, On SR 1419, N of Morganton off NC 18, (12-4-73) PH0041891

Morganton vicinity. *CREEKSIDE*, W of Morganton at jct. of U.S. 70 and 70A, (2-1-72) PH0041912

Morganton vicinity. *FORNEY, JACOB JR., HOUSE*, NW of Morganton on SR 1440, (10-14-76)

Morganton vicinity. *MAGNOLIA PLACE*, S of Morganton on U.S. 64, (6-4-73) PH0041921

Morganton vicinity. *PLEASANT VALLEY*, Jct. of SR 1423, 1439, and 1438, (1-20-72)

Morganton vicinity. *QUAKER MEADOWS*, W of Morganton off NC 181, (10-3-73) PH0041947

Morganton vicinity. *SWAN PONDS*, About 4 mi. W of Morganton off NC 126, (4-24-73) PH0041955

cabarrus county

Concord. **CABARRUS COUNTY COURTHOUSE**, Union St., S., (6-5-74) PH0041971

Concord vicinity. **McCURDY HOME PLACE**, S of Concord off U.S. 601, (1-21-74) PH0041980

Concord vicinity. **REED GOLD MINE**, 11 mi. SE of Concord, (10-15-66) PH0103047 NHL; G.

Kannapolis vicinity. **MILL HILL**, W of Kannapolis on SR 1616, (9-10-74) PH0041998

caldwell county

Lenoir. **FORT DEFIANCE**, N of Lenoir on NC 268, (9-15-70) PH0042013 G.

Patterson vicinity. **CLOVER HILL**, E of Patterson off NC 268 on SR 1514, (5-25-73) PH0042005

camden county

Camden. **CAMDEN COUNTY COURTHOUSE**, NC 343, (2-1-72) PH0042021

Camden vicinity. **MILFORD**, On SR 1205, 0.5 mi. S of jct. with NC 343, (3-16-72) PH0042030

South Mills vicinity. **ABBOTT, WILLIAM RILEY, HOUSE**, SE of South Mills on SR 1224, (8-11-78) HABS.

carteret county

Atlantic Beach vicinity. **FORT MACON**, Bogue Point, on Fort Macon Rd., 4 mi. E of Atlantic Beach, (2-26-70) PH0042064 HABS.

Beaufort. **BEAUFORT HISTORIC DISTRICT**, (5-6-74) PH0042048 HABS.

Beaufort. **GIBBS HOUSE**, 903 Front St., (3-14-73) PH0042072

Beaufort. **HENRY, JACOB, HOUSE**, 229 Front St., (5-7-73) PH0042081 HABS.

Beaufort. **OLD BURYING GROUND**, Bounded by Ann, Craven, and Broad Sts., (4-8-74) PH0042099

Core Banks. **CAPE LOOKOUT LIGHT STATION**, On Core Banks, (10-18-72) PH0042056

Portsmouth. **PORTSMOUTH VILLAGE**, N end of Portsmouth Island, (11-29-78)

caswell county

Leasburg vicinity. **GARLAND-BUFORD HOUSE**, N of Leasburg on SR 1561, (1-24-74) PH0042137

Locust Hill. **ROSE HILL**, On U.S. 158 at jct. with NC 150, (10-25-73) PH0042170

Locust Hill vicinity. **MOORE HOUSE (STAMP'S QUARTER)**, E of Locust Hill off U.S. 158, (8-28-73) PH0042161 HABS.

Milton. **O, Main (Broad) St.**, (4-13-73) PH0042153

Milton. **MILTON HISTORIC DISTRICT**, (10-25-73) PH0042145 HABS.

Milton. **UNION TAVERN**, Main St., (5-15-75) NHL.

Milton vicinity. **LONGWOOD**, SW of Milton on NC 62, (9-15-76)

Prospect Hill. **WARREN HOUSE AND WARREN'S STORE**, On NC 86, (6-19-73) PH0042188

Yanceyville. **CASWELL COUNTY COURTHOUSE**, Courthouse Sq., (6-4-73) PH0042129 HABS.

Yanceyville. **YANCEYVILLE HISTORIC DISTRICT**, W. Main St., Courthouse Sq., and North Ave. to Church St., (10-15-73) PH0042196 HABS.

Yanceyville vicinity. **BROWN-GRAVES HOUSE AND BROWN'S STORE**, SW of Yanceyville on NC 150, (7-15-74) PH0042111

Yanceyville vicinity. **GRAVES HOUSE**, U.S. 158 at NC 86, (11-20-74) PH0031542

Yanceyville vicinity. **YANCEY, BARTLETT, HOUSE**, (12-4-73) PH0042102

catawba county

Catawba vicinity. **PERKINS HOUSE**, N of Catawba off I 40, (10-1-74) PH0042234

Catawba vicinity. **POWELL-TROLLINGER LIME KILNS**, S of Catawba, (11-8-74) PH0043745

Claremont vicinity. **BUNKER HILL COVERED BRIDGE**, 2 mi. E of Claremont on U.S. 70, (2-26-70) PH0042200

Denver vicinity. **MUNDAY HOUSE**, N of Denver, (8-22-75)

Hickory. **PROBST HOUSE**, Shuford Memorial Garden, (4-24-73) PH0042218

Hickory. **SHUFORD HOUSE (MAPLE GROVE)**, 542 2nd St. NE., (4-24-73) PH0042251

Hickory vicinity. **WEIDNER ROCK HOUSE**, S of Hickory on SR 1142, (12-4-73) PH0042269

Newton vicinity. **RUDISILL-WILSON HOUSE**, SW of Newton off NC 10, (8-14-73) PH0042226

Newton vicinity. **ST. PAUL'S CHURCH AND CEMETERY (LUTHERAN)**, Jct. of SR 1149 and SR 1164, (12-9-71) PH0042242

chatham county

Durham vicinity. **MASON, JOHN A., HOUSE**, SW of Durham off NC 751, (10-23-74) PH0042277

Pittsboro. **PITTSBORO MASONIC LODGE**, East and Masonic Sts., (1-31-78)

Pittsboro. **PITTSBORO PRESBYTERIAN CHURCH**, N. East St., (1-30-78)

Pittsboro vicinity. **ALSTON-DEGRAFFENRIED HOUSE**, W of Pittsboro off U.S. 64, (11-18-74) PH0031585

Pittsboro vicinity. **EBENEZER LOG CHURCH**, E of Pittsboro, (11-19-74) PH0034428

cherokee county

Andrews vicinity. **WALKER'S INN**, S of Andrews on SR 1505 off SR 1393 and NC 19/129, (8-19-75) PH0179183

chowan county

Edenton. **ALBANIA**, U.S. 17 W of jct. with NC 32, (5-13-76)

Edenton. **BARKER HOUSE**, S terminus of Broad St., (3-24-72) PH0042293

Edenton. **CHOWAN COUNTY COURTHOUSE**, E. King St., (4-15-70) PH0103136 NHL.

Edenton. **CUPOLA HOUSE**, 408 S. Broad St., (5-5-70) NHL; HABS; G.

Edenton. **EDENTON HISTORIC DISTRICT**, (7-16-73) PH0042307 NHL; HABS; G.

Edenton. **IREDELL, JAMES, HOUSE**, 107 E. Church St., (2-26-70) PH0094447 G.

Edenton. **PEMBROKE HALL**, W. King St., (11-7-76) HABS.

Edenton. **ST. PAUL'S EPISCOPAL CHURCH AND CHURCHYARD**, W. Church and Churton Sts., (5-29-75) HABS.

Edenton. **ST. PAUL'S EPISCOPAL CHURCH AND COURTYARD**, W. Church and Churton Sts., (5-29-75) PH0099759 HABS.

Edenton. **WESSINGTON HOUSE**, 120 W. King St., (3-20-73) PH0042323 HABS.

Edenton vicinity. **HAYES PLANTATION**, E. Water St. Extension, (2-26-74) NHL; HABS.

Edenton vicinity. **MULBERRY HILL**, SE of Edenton on SR 1114, (5-13-76) HABS.

Edenton vicinity. **SHELTON PLANTATION HOUSE**, Off NC 32, (10-29-74) PH0029190

Somer vicinity. **GREENFIELD PLANTATION**, E of Edenton on SR 1109, (5-6-76)

clay county

Hayesville. **CLAY COUNTY COURTHOUSE**, Main St., (10-29-75)

cleveland county

Shelby. **BANKER'S HOUSE**, 319 N. Lafayette St., (5-6-75)

columbus county

Fair Bluff. **POWELL HOUSE**, Main and Orange Sts., (1-31-78)

craven county

Jasper vicinity. **CLEAR SPRINGS PLANTATION**, N of Jasper, (3-14-73) PH0042421

New Bern. **ATTMORE-OLIVER HOUSE (CHAPMAN-TAYLOR HOUSE)**, 513 Broad St., (1-20-72) PH0042331

New Bern. **BAXTER CLOCK**, 323 Pollock St., (7-2-73) PH0042340

New Bern. **BLADES HOUSE**, 602 Middle St., (1-14-72) PH0042366

New Bern. **BRYAN HOUSE AND OFFICE**, 603-605 Pollock St., (3-24-72) PH0042374

New Bern. **CEDAR GROVE CEMETERY**, Bounded by Queen, George, Cypress, Howard, and Metcalf Sts., (12-5-72) PH0042382

New Bern. **CENTENARY METHODIST CHURCH**, 209 New St., (9-11-72) PH0042391

New Bern. **CENTRAL ELEMENTARY SCHOOL**, 311-313 New St. and 517 Hancock St., (1-20-72) PH0042404 HABS; G.

New Bern. **CHRIST EPISCOPAL CHURCH AND PARISH**, 320 Pollock St., (4-13-73) PH0042412

New Bern. **COOR-BISHOP HOUSE**, 501 E. Front St., (11-9-72) PH0042439

New Bern. **COOR-GASTON HOUSE**, 421 Craven St., (2-1-72) PH0042447 HABS; G.

New Bern. **FIRST BAPTIST CHURCH**, Middle St. and Church Alley, (3-24-72) PH0042455

New Bern. **FIRST CHURCH OF CHRIST, SCIENTIST**, 406 and 408 Middle St., (10-2-73) PH0042463

New Bern. **FIRST PRESBYTERIAN CHURCH AND CHURCHYARD**, New St. between Middle and Hancock Sts., (2-1-72) PH0042471 HABS.

New Bern. **GULL HARBOR**, 514 E. Front St., (8-14-73) PH0042480

New Bern. **HARVEY MANSION**, 219 Tryon Palace Dr., (11-12-71) PH0042498

New Bern. **HAWKS HOUSE**, 306 Hancock St., (3-16-72) PH0042501

New Bern. **HOLLISTER, WILLIAM, HOUSE**, 613 Broad St., (6-30-72)

New Bern. **JERKINS, THOMAS, HOUSE**, 305 Johnson St., (10-18-72) PH0042528

New Bern. **JONES-JARVIS HOUSE**, 528 E. Front St., (4-11-73) PH0042536 HABS.

New Bern. **MACE, ULYSSES S., HOUSE**, 518 Broad St., (6-4-73) PH0042544

New Bern. **MASONIC TEMPLE AND THEATER**, 516 Hancock St., (3-16-72) PH0042552 HABS.

New Bern. **NEW BERN HISTORIC DISTRICT**, Roughly bounded by Neuse and Trent Rivers and Queen St., (6-19-73) PH0042579 HABS.

New Bern. **NEW BERN MUNICIPAL BUILDING (U.S. POST OFFICE)**, Pollock and Craven Sts., (6-4-73) PH0042587

New Bern. **RHEM-WALDROP HOUSE**, 701 Broad St., (10-18-72) PH0042595

New Bern. *SLOVER-BRADHAM HOUSE* (BURNSIDE'S HEADQUARTERS), 201 Johnson St., (4-11-73) PH0032221 HABS.

New Bern. *SMALLWOOD, ELI, HOUSE*, 524 E. Front St., (12-5-72) PH0032239 HABS.

New Bern. *SMITH, BENJAMIN, HOUSE*, 210 Hancock St., (4-13-72) PH0032247

New Bern. *SMITH-WHITFORD HOUSE*, 506 Craven St., (4-13-72) PH0032255

New Bern. *ST. PAUL'S ROMAN CATHOLIC CHURCH*, 510 Middle St., (3-24-72) PH0042609

New Bern. *STANLY, EDWARD R., HOUSE*, 502 Pollock St., (3-24-72) PH0032263

New Bern. *STANLY, JOHN WRIGHT, HOUSE*, 307 George St., (2-26-70) PH0032271 HABS.

New Bern. *STEVENSON HOUSE*, 609-611 Pollock St., (8-26-71)

New Bern. *TAYLOR, ISAAC, HOUSE*, 228 Craven St., (12-27-72) PH0032298 HABS.

New Bern. *TISDALE-JONES HOUSE*, 520 New St., (4-25-72)

New Bern. *YORK-GORDON HOUSE*, 213 Hancock St., (1-18-73) PH0032301

New Bern vicinity. *BELLAIR*, W of New Bern off SR 1401, (8-25-72) PH0042358

cumberland county

Erwin vicinity. *OAK GROVE*, S of Erwin near jct. of NC 82 and SR 1875, (2-6-73) PH0032409

Fayetteville. *BELDON-HORNE HOUSE*, 233 Green St., (3-16-72) PH0032310

Fayetteville. *COOL SPRING PLACE (COOL SPRING TAVERN)*, 119 N. Cool Spring St., (10-10-72) PH0032328

Fayetteville. *FAYETTEVILLE WOMEN'S CLUB AND OVAL BALLROOM*, 224 Dick St., (2-6-73) PH0032344

Fayetteville. *FIRST PRESBYTERIAN CHURCH*, Ann and Bow Sts., (4-30-76) HABS.

Fayetteville. *KYLE HOUSE*, 234 Green St., (6-19-72)

Fayetteville. *LIBERTY ROW*, N Side of the first block of Person St., bounded by Market Sq. and Liberty Point, (8-14-73) PH0032361

Fayetteville. *MANSARD ROOF HOUSE*, 214 Mason St., (3-20-73) PH0032379

Fayetteville. *MARKET HOUSE*, Market Sq., (9-15-70) PH0032387 NHL; HABS.

Fayetteville. *NIMOCKS HOUSE*, 225 Dick St., (1-20-72) PH0032395

Fayetteville. *SEDBERRY-HOLMES HOUSE*, 232 Person St., (9-2-75)

Fayetteville. *ST. JOHN'S EPISCOPAL CHURCH*, Green St., (9-6-74) PH0032425

Linden vicinity. *ELLERSLIE*, W of Linden on SR 1607 at jct. with SR 1606, (8-7-74) PH0032336

Wade vicinity. *OLD BLUFF PRESBYTERIAN CHURCH*, N of Wade on SR 1709, (8-7-74) PH0032417

currituck county

Corolla. *CURRITUCK BEACH LIGHTHOUSE*, Northern NC Outer Banks, (10-15-73) PH0032433

Shawboro. *TWIN HOUSES*, On NC 168 at jct. of SR 1203 and 1147, (4-13-72) PH0032441

dare county

Buxton vicinity. *CAPE HATTERAS LIGHT STATION*, SE of Buxton off NC 12, (3-29-78)

Duck vicinity. *CAFFEYS INLET LIFESAVING STATION*, N of Duck on SR 1200, (1-30-78)

Hatteras. *HATTERAS WEATHER BUREAU STATION*, Off NC 12, (2-17-78)

Kitty Hawk. *WRIGHT BROTHERS NATIONAL MEMORIAL*, U.S. 158, (10-15-66) PH0350290

Manteo vicinity, Roanoke Island. *FORT RALEIGH NATIONAL HISTORIC SITE*, 4 mi. N of Manteo on U.S. 158, (10-15-66) PH0350281

Nags Head. *NAGS HEAD BEACH COTTAGES HISTORIC DISTRICT*, U.S. 158, (8-19-77)

Rodanthe. *CHICAMACOMICO LIFE SAVING STATION*, NC 12 and SR 1247, (12-12-76)

Rodanthe vicinity. *OREGON INLET STATION*, 12 mi. N of Rodanthe on Pea Island, (12-23-75)

davidson county

Lexington. *OLD DAVIDSON COUNTY COURTHOUSE*, Main and Center Sts., (6-24-71) PH0032450

davie county

Mocksville. *COOLEEMEE*, Terminus of SR 1812, (3-20-73) HABS; NHL.

Mocksville. *DAVIE COUNTY JAIL*, 20 S. Main St., (4-24-73) PH0032476

Mocksville. *HELPER, HINTON ROWAN, HOUSE*, U.S. 64 off I 40, (11-7-73) PH0103063 NHL.

duplin county

Albertson vicinity. *WATERLOO (GRADY HOUSE)*, 2 mi. S of Albertson on NC 111, (1-8-75)

Faison vicinity. *HILL, BUCKNER, HOUSE*, SE of Faison on SR 1354, (12-6-75)

Kenansville. *KENANSVILLE HISTORIC DISTRICT*, Downtown area centered around Main St. and Limestone Rd. as far N as Hill St., (3-13-75)

durham county

Bahama vicinity. *HARDSCRABBLE*, SW of Bahama on SR 1003 near jct. with SR 1461, (1-20-72) PH0032492

Chapel Hill vicinity. *LEIGH FARM*, E of Chapel Hill off NC 54, (9-5-75)

Durham. *BENNETT PLACE STATE HISTORIC SITE*, Jct. of SR 1313 and 1314, (2-26-70) PH0094404

Durham. *BULL DURHAM TOBACCO FACTORY (W. T. BLACKWELL AND CO.)*, 201 W. Pettigrew St., (9-10-74) PH0032484 NHL.

Durham. *DOWNTOWN DURHAM HISTORIC DISTRICT*, Roughly bounded by Peabody, Morgan, Seminary, Cleveland, Parrish, and Queen Sts., (11-1-77)

Durham. *DURHAM HOSIERY MILL*, Angier Ave., (11-14-78) HAER.

Durham. *HILL, JOHN SPRUNT, HOUSE*, 900 S. Duke St., (1-30-78)

Durham. *NORTH CAROLINA MUTUAL LIFE INSURANCE COMPANY BUILDING*, 114-116 W. Parrish St., (5-15-75) NHL.

Durham. *ST. JOSEPH'S AFRICAN METHODIST EPISCOPAL CHURCH*, Fayetteville St. and Durham Expwy., (8-11-76) g.

Durham vicinity. *DUKE HOMESTEAD AND TOBACCO FACTORY*, 0.5 mi. N of Durham on Guess Rd., E of SR 1025, (11-13-66) PH0103055 NHL.

Durham vicinity. *FAIRTOSH PLANTATION*, Near jct. of SR 1004 and 1632, (4-3-73) PH0032506

Durham vicinity. *HORTON GROVE COMPLEX*, N of Durham on SR 1626, (3-17-78)

Durham vicinity. *STAGVILLE*, Near jct. of SR 1004 and 1632, (5-25-73) PH0032514 g.

edgecombe county

Battleboro. *ST. JOHN'S EPISCOPAL CHURCH*, E. Main St., (2-18-71)

Battleboro vicinity. *OLD TOWN PLANTATION*, U.S. 97 off U.S. 301, (1-20-72) PH0032590

Leggett vicinity. *MOUNT PROSPECT (EXUM LEWIS, JR. HOUSE)*, Jct. of SR 1409 and SR 1428, (11-20-74) PH0031615

Tarboro. *BARRACKS, THE*, 1100 Albemarle St., (2-18-71) PH0032522

Tarboro. *BRACEBRIDGE HALL*, Macklesfield vicinity, (2-18-71) PH0032549

Tarboro. *CALVARY EPISCOPAL CHURCH AND CHURCHYARD*, 411 E. Church St., (2-18-71) PH0032557

Tarboro. *COATS HOUSE*, 1503 St. Andrews St., (4-3-73) PH0032565

Tarboro. *COTTON PRESS*, Town Common, (2-18-71) PH0032581 HABS.

Tarboro. *GROVE, THE (BLOUNT HOUSE)*, 130 Bridgers St., (2-18-71) PH0032531

Tarboro. *REDMOND-SHACKELFORD HOUSE*, 300 Main St., (12-12-76)

Tarboro. *TARBORO TOWN COMMON*, Bounded by Wilson St., Albemarle Ave., Park Ave. and St. Patrick St., (9-30-70) PH0032620

Tarboro. *WALSTON-BULLUCK HOUSE (PENDER MUSEUM)*, 1018 St. Andrews St., (2-18-71) PH0032638

Tarboro vicinity. *COOLMORE PLANTATION*, Rte. 3 (W of Tarboro on U.S. 64), (2-18-71) PH0032573 HABS; NHL.

Tarboro vicinity. *PINEY PROSPECT (SUGG HOUSE)*, 5.7 mi. S of Tarboro off SR 1601, (2-18-71) PH0032603

Tarboro vicinity. *WILKINSON-DOZIER HOUSE*, SE of Tarboro off SR 1524, (10-23-74) PH0032646

forsyth county

Bethania vicinity. *JONES, DR. BEVERLY, HOUSE*, SR 1611, (1-20-78)

Kernersville. *KORNER'S FOLLY*, Main St., (3-20-73) PH0032662

Winston-Salem. *ARISTA COTTON MILL COMPLEX*, 200 Brookstown Ave., (8-18-77) HAER.

Winston-Salem. *BETHABARA MORAVIAN CHURCH*, 2147 Bethabara Rd., (9-28-71) PH0032654 HABS.

Winston-Salem. *GRAYLYN*, Reynolda Rd., (8-3-78)

Winston-Salem. *OLD SALEM HISTORIC DISTRICT*, Salem College campus and area near Salem Sq., (11-13-66) PH0103101 NHL; HABS.

Winston-Salem. *POINDEXTER, H. D., HOUSES*, 124 and 130 West End Blvd., (7-31-78)

Winston-Salem. *SALEM TAVERN*, 800 S. Main St., (10-15-66) PH0103110 NHL.

Winston-Salem. *SHAMROCK MILLS*, 3rd and Marshall Sts., (5-23-78) HAER.

Winston-Salem. *SHELL SERVICE STATION*, Sprague and Peachtree Sts., NW., (5-13-76) HAER.

Winston-Salem. *SINGLE BROTHERS' HOUSE*, S. Main and Academy Sts., (4-15-70) PH0103098 NHL; HABS.

Winston-Salem. *SMITH, W. F., AND SONS LEAF HOUSE AND BROWN BROTHERS COMPANY BUILDING*, 4th St. between Patterson and Linden, (2-23-78)

Winston-Salem. *SOUTH TRADE STREET HOUSES*, 434, 440, and 448 S. Trade St., (12-11-78)

Winston-Salem. *ZEVELY HOUSE*, 734 Oak St., (4-24-73) PH0032671

Winston-Salem vicinity. **BETHABARA HISTORIC DISTRICT**, N of Winston-Salem on NC 67, (11-15-78)

Winston-Salem vicinity. **BETHANIA HISTORIC DISTRICT**, N of Winston-Salem on NC 65, SR 1611, 1628, and 1688, (5-3-76)

franklin county

Centerville vicinity. **VINE HILL**, S of Centerville, (5-28-75)

Franklinton. **HARRIS, DR. J. H., HOUSE**, 312 E. Mason St., (8-1-75)

Franklinton vicinity. **KEARNEY, SHEMAEL, HOUSE**, 1 mi. S of Franklinton on U.S. 1, (6-5-75)

Gupton vicinity. **LAUREL MILL AND COLONEL JORDAN JONES'S HOUSE**, SW of Gupton at jct. of SR 1432 and 1436, (5-30-75)

Gupton vicinity. **PERRY, DR. SAMUEL, HOUSE**, E of Gupton on SR 1436, (6-5-75)

Ingleside vicinity. **MONREATH**, S of Ingleside on NC 39, (8-6-75)

Louisburg. **FULLER HOUSE**, 307 N. Main St., (11-17-78)

Louisburg. **MAIN BUILDING, LOUISBURG COLLEGE**, Louisburg College campus, (12-8-78)

Louisburg. **PERSON PLACE**, 603 N. Main St., (6-19-72) PH0032697

Louisburg. **WILLIAMSON HOUSE**, 401 Cedar St., (6-20-75)

Louisburg vicinity. **CASCINE**, S of Louisburg on SR 1702, (4-26-73) PH0032689 HABS.

Louisburg vicinity. **COOKE HOUSE**, SW of Louisburg near jct. of SR 1114 and SR 1109, (10-14-75)

Louisburg vicinity. **DAVIS, ARCHIBALD H., PLANTATION (CYPRESS HALL)**, SE of Louisburg off NC 581, (7-24-75)

Louisburg vicinity. **DEAN FARM**, 6 mi. E of Louisburg on NC 56, (5-2-75)

Louisburg vicinity. **HILL, GREEN, HOUSE**, S of Louisburg near jct. of SR 1760 and 1761, (6-10-75) HABS.

Louisburg vicinity. **LOCUST GROVE**, N of Louisburg on U.S. 401, (11-20-75)

Louisburg vicinity. **MASSENBURG PLANTATION (WOODLEAF PLANTATION)**, E of Louisburg, (7-30-75)

Louisburg vicinity. **TAYLOR, PATTY PERSON, HOUSE**, NW of Louisburg, (2-13-75)

Wood vicinity. **TAYLOR, ARCHIBALD, HOUSE**, N of Wood, (5-12-75)

Youngsville vicinity. **JEFFREYS, WILLIAM A., HOUSE**, SE of Youngsville on SR 1101, (6-23-76)

gaston county

Belmont. **BELMONT ABBEY CATHEDRAL**, On SR 2093, (4-11-73) PH0032701

Dallas. **DALLAS HISTORIC DISTRICT**, Bounded by Holland, Main, Gaston and Trade Sts., (7-26-73) PH0032719

Gastonia. **JENKINS, DAVID, HOUSE**, 1017 Church St., (2-17-78)

Gastonia vicinity. **WILSON, WILLIAM J., HOUSE**, S of Gastonia off SR 1109, (10-14-76)

gates county

Gatesville. **GATES COUNTY COURTHOUSE**, Court St., (10-22-76)

Gatesville vicinity. **ELMWOOD PLANTATION**, E of Gatesville near jct. of SR 1400 and NC 37, (2-1-72) PH0042650

granville county

Stovall vicinity. **HILL AIRY**, S of Stovall, (10-29-74) PH0042668

guilford county

Gibsonville vicinity. **LOW HOUSE**, S of Gibsonville, (3-8-78)

Greensboro. **BLANDWOOD**, 411 W. Washington St., (4-17-70) PH0042676

Greensboro. **BUMPAS-TROY HOUSE**, 114 S. Mendenhall St., (12-6-77)

Greensboro. **JEFFERSON STANDARD BUILDING**, Elm and Market Sts., (5-28-76)

Greensboro. **SHERWOOD, MICHAEL, HOUSE**, 426 W. Friendly Ave., (1-31-78)

Greensboro vicinity. **GUILFORD COURTHOUSE NATIONAL MILITARY PARK**, 5 mi. NW of Greensboro near U.S. 220, (10-15-66)

High Point. **HALEY, JOHN, HOUSE**, 1805 E. Lexington Ave., (8-26-71) PH0042692

High Point. **PENN, WILLIAM, HIGH SCHOOL**, Washington Dr., (11-16-78)

Jamestown. **JAMESTOWN HISTORIC DISTRICT**, Both sides of U.S. 29A/70A through Jamestown, (1-22-73) PH0042706 HABS.

Jamestown. **MENDENHALL, RICHARD, PLANTATION BUILDINGS**, U.S. 29/70A, off Lakeside Dr., (11-3-72) PH0042722 HABS.

Jamestown. **OAKDALE COTTON MILL VILLAGE**, SR 1352 and SR 1144, (3-16-76) HAER.

Jamestown vicinity. **GARDNER HOUSE**, E of Jamestown on SR 1383, (10-15-74) PH0042714

halifax county

Airlie. **OAKLAND**, At Airlie, NE corner of NC 4 and SR 1310, (7-2-73) PH0042765

Enfield vicinity. **BELLAMY'S MILL**, SW of Enfield, (11-5-74) (also in Nash County)

Enfield vicinity. **SHELL CASTLE**, W of Enfield on NC 481, (4-11-73) PH0042781

Halifax. **DAVIE, WILLIAM R., HOUSE**, Norman St., (6-19-73) PH0042731

Halifax. **EAGLE TAVERN**, Main St., (4-24-73) PH0042749 G.

Halifax. **HALIFAX HISTORIC DISTRICT**, (1-21-70) PH0042757 HABS; G.

Halifax. **SALLY-BILLY HOUSE**, St. Andrews St. extended, (2-8-73) and (10-2-75) PH0042773 HABS; G.

Hollister vicinity. **MATHEWS PLACE (IVEY HILL)**, SE of Hollister, (11-11-74) PH0029092

Roanoke Rapids and vicinity. **ROANOKE CANAL**, Roanoke Rapids Lake SE to Weldon, (10-8-76)

Tillery vicinity. **HERMITAGE, THE**, 1 mi. W of Tillery off NC 481, (5-29-75)

harnett county

Buies Creek. **CAMPBELL, JAMES ARCHIBALD, HOUSE**, U.S. 421, (11-17-77)

Dunn vicinity. **LEBANON**, 4.5 mi. SW of Dunn on NC 82, (1-29-73) PH0042790

henderson county

Flat Rock. **FLAT ROCK HISTORIC DISTRICT**, (10-15-73) PH0042811 HABS.

Flat Rock vicinity. **CARL SANDBURG HOME NATIONAL HISTORIC SITE (CONNEMARA)**, W of Flat Rock, (10-17-68)

hertford county

Ahoskie vicinity. **MITCHELL, WILLIAM, HOUSE**, 3 mi. E of Ahoskie on NC 350, (12-4-72) PH0042862

Como vicinity. **HARE PLANTATION HOUSE**, 1.6 mi. W of jct. of SR 1317 and U.S. 258, (2-18-71) PH0042846

Como vicinity. **RIDDICK HOUSE**, 1 mi. S of jct. of SR 1319 and 1322, (2-18-71) PH0042901

Murfreesboro. **COLUMNS, THE**, Jones Dr., (2-18-71) PH0042820 HABS.

Murfreesboro. **FREEMAN HOUSE (HERTFORD ACADEMY)**, 200 E. Broad St., (2-18-71) PH0042838 HABS.

Murfreesboro. **MELROSE**, 100 E. Broad St., (3-31-71) PH0042854

Murfreesboro. **MURFREESBORO HISTORIC DISTRICT**, Roughly bounded by Broad, 4th, Vance, and Winder Sts., (8-26-71) PH0042871 HABS.

Murfreesboro. **MYRICK HOUSE**, 402 Broad St., (3-31-71) PH0042889

Murfreesboro. **REA, WILLIAM, STORE**, E. Williams St., (9-15-70) PH0042897

Murfreesboro. **ROBERTS-VAUGHAN HOUSE**, 130 E. Main St., (2-18-71) PH0042919

Murfreesboro. **WHEELER, JOHN, HOUSE**, 403 E. Broad St., (3-31-71) PH0042927 G.

hoke county

Fayetteville vicinity. **LONG STREET CHURCH**, W of Fayetteville on SR 1300, (1-21-74) PH0042935

Rockfish vicinity. **PUPPY CREEK PLANTATION**, NW of Rockfish on SR 1409, (12-12-76)

hyde county

Engelhard vicinity. **WYNNE'S FOLLY**, W of Engelhard on U.S. 264, (12-6-77)

Lake Landing vicinity. **INKWELL**, E of Lake Landing on U.S. 264, (9-1-78)

Ocracoke. **OCRACOKE LIGHT STATION**, SR 1326, (11-25-77)

iredell county

Elmwood vicinity. **FARMVILLE PLANTATION**, SE of Elmwood off U.S. 70 on SR 2362, (6-19-73) PH0042943

Mooreville vicinity. **JOHNSON-NEEL HOUSE**, 4 mi. W of Mooreville off NC 150, (6-20-75)

Mount Mourne. **MOUNT MOURNE**, Off NC 115, (10-29-74) PH0042978 HABS.

Statesville. **MAIN BUILDING, MITCHELL COLLEGE**, Broad St., (1-25-73) PH0042960

Statesville. **U.S. POST OFFICE AND COUNTY COURTHOUSE (STATESVILLE CITY HALL)**, 227 S. Center St., (1-24-74) PH0042986

Statesville vicinity. **FORT DOBBS**, Fort Dobbs Rd., (9-15-70) PH0042951 G.

jackson county

Cullowhee. **JOYNER BUILDING**, Western Carolina University campus, (12-8-78)

johnston county

Clayton vicinity. **SANDERS-HAIRR HOUSE**, S of Clayton on SR 1525, (5-6-71) PH0043001

Harper. **HARPER HOUSE**, Near jct. of SR 1008 and 1188, (2-26-70) PH0042994

Princeton vicinity. **BENTONVILLE BATTLEGROUND STATE HISTORIC SITE**, S of Princeton, off U.S. 701 and SR 1008, (2-26-70) PH0094412 G.

Smithfield vicinity. **ATKINSON-SMITH HOUSE**, 10 mi. E of Smithfield off SR 1007, (6-5-75)

jones county

Pink Hill vicinity. **EAGLE NEST**, SE of Pink Hill off NC 41, (11-13-74) PH0031593

Pollocksville vicinity. **FOSCUE PLANTATION HOUSE**, Off U.S. 17 near jct. with SR 1002, (11-19-71) PH0043010

Pollocksville vicinity. **SANDERSON HOUSE**, SW of Pollocksville on SR 1115, (12-16-71) PH0043036

Trenton. **GRACE EPISCOPAL CHURCH**, Lake View Dr. and Weber St., (1-20-72) PH0043028

Trenton. **TRENTON HISTORIC DISTRICT**, 19th C., (7-3-74) PH0043044

lee county

Cummock vicinity. **ENDOR IRON FURNACE**, SE of Cummock, (8-13-74) PH0043052

Sanford. **RAILROAD HOUSE**, Carthage St. at Hawkins Ave., (1-29-73) PH0043061

lenoir county

Falling Creek vicinity. **CEDAR DELL**, SE of Falling Creek on SR 1338, (8-26-71) PH0043079

Falling Creek vicinity. **WOOD, DEMPSEY, HOUSE**, SW of Falling Creek on SR 1324, (8-26-71) PH0043117

Kinston. **PEEBLES HOUSE (HARMONY HALL)**, 109 E. King St., (8-26-71) PH0043109

Kinston vicinity. **JACKSON, JESSE, HOUSE**, SE of Kinston on U.S. 11, (6-24-71) PH0043095

La Grange vicinity. **HERRING HOUSE**, NW of LaGrange off SR 1503, (10-25-73) PH0043087

lincoln county

Catawba Springs vicinity. **VESUVIUS FURNACE**, On SR 1382, N of NC 73, (8-13-74) PH0043184

Denver vicinity. **GRAHAM, WILLIAM A. JR., FARM**, S of Denver on SR 1360, (5-6-77)

Iron Station vicinity. **INGLESIDE**, S of jct. of NC 73 and SR 1383, (4-13-72) PH0043125 HABS.

Iron Station vicinity. **MAGNOLIA GROVE**, Jct. of SR 1309 and 1313, (3-16-72) PH0043141

Lincolnton. **PLEASANT RETREAT ACADEMY**, 129 E. Pine St., (5-29-75)

Lincolnton. **SHADOW LAWN**, 301 W. Main St., (3-24-72) PH0043168

Lincolnton vicinity. **LORETT HOUSE**, NW of Lincolnton off SR 1204, (3-16-72) PH0043133

Lincolnton vicinity. **ROCK SPRINGS CAMP MEETING GROUND**, SR 1373 off NC 16, (9-22-72) PH0043150

Lincolnton vicinity. **WOODSIDE (JAMES PINCKNEY HENDERSON HOUSE)**, W of jct. of U.S. 182 and 27, (3-7-73) PH0043192

Machpelah vicinity. **TUCKER'S GROVE CAMP MEETING GROUND**, N of Machpelah off SR 1360, (10-18-72) PH0043176

Reepsville vicinity. **SEAGLE, ANDREW, FARM**, N of Reepsville off SR 1205, (2-24-75)

macon county

COWEE MOUND AND VILLAGE SITE, (1-18-73) PH0032727

madison county

Marshall vicinity. **WHITE, JEFF. HOUSE**, NE of Marshall on NC 213, (6-5-75)

martin county

Hamilton. **DARDEN HOTEL**, Main St., (12-30-75)

Hamilton vicinity. **FORT BRANCH SITE**, SE of Hamilton on SR 1416, (6-18-73) PH0032735

Jamesville. **BURRAS HOUSE**, On U.S. 64, (3-30-78)

mc-dowell county

Marion vicinity. **CARSON HOUSE**, W of Marion on U.S. 70, (9-15-70) PH0032743 HABS.

mecklenburg county

Charlotte. **ALEXANDER, HEZEKIAH, HOUSE**, 3420 Shamrock Dr., (4-17-70) PH0032751 g.

Charlotte. **BIDDLE MEMORIAL HALL, JOHNSON C. SMITH UNIVERSITY**, Beaties Ford Rd. and W. Trade St., (10-14-75)

Charlotte. **DUKE, JAMES BUCHANAN, HOUSE**, 400 Hermitage Rd., (1-20-78)

Charlotte. **INDEPENDENCE BUILDING**, 100-102 W. Trade St., (9-18-78)

Charlotte. **JONAS, CHARLES R., FEDERAL BUILDING**, 401 W. Trade St., (6-7-78)

Charlotte. **LATTA ARCADE**, 320 S. Tryon St., (10-29-75)

Charlotte. **LIDDELL-MCNINCH HOUSE**, 511 N. Church St., (12-12-76)

Charlotte. **ROSEDALE (FREW'S FOLLY)**, 3427 N. Tryon St., (9-11-72) PH0032824

Charlotte. **VICTORIA**, 1600 The Plaza, (4-11-73) PH0032832

Charlotte vicinity. **WHITE OAK PLANTATION**, E of Charlotte on SR 2826, (2-7-78)

Davidson. **EUMENEAN HALL, DAVIDSON COLLEGE**, Davidson College campus, (4-13-72) PH0032786 HABS.

Davidson. **PHILANTHROPIC HALL, DAVIDSON COLLEGE**, Davidson College campus, (4-13-72) PH0032816

Huntersville vicinity. **CEDAR GROVE**, 3 mi. W of Huntersville off U.S. 21, (2-1-72) PH0032760 g.

Huntersville vicinity. **DAVIDSON, BENJAMIN W., HOUSE**, W of Huntersville on SR 2138, (4-26-76)

Huntersville vicinity. **HOLLY BEND**, W of Huntersville on SR 2720, (3-24-72) PH0032794

Huntersville vicinity. **LATTA HOUSE**, 6 mi. S of Huntersville on SR 2125, (3-16-72) PH0032808

Pinville. **DINKINS HOUSE**, NW side of SR 1126, 1.2 mi. from SR 1136 (Nation's Ford Rd.), (12-4-73) PH0032778

montgomery county

Mount Gilead vicinity. **TOWN CREEK INDIAN MOUND**, 4.5 mi. SE of Mount Gilead on NC 73, (10-15-66) PH0036366 NHL.

moore county

Eastwood vicinity. **BLACK-COLE HOUSE**, NW of Eastwood, (9-18-78)

Glendon vicinity. **ALSTON HOUSE**, SE of Glendon on SR 1624, (2-26-70) PH0032841 g.

Pinchurst. **PINEHURST HISTORIC DISTRICT**, (8-14-73) PH0032859

Southern Pines. **BOYD, JAMES, HOUSE**, Ridge Rd. and Connecticut Ave., (5-12-77)

nash county

BELLAMY'S MILL, Reference—see Halifax County (1-2-74) PH0043737

Battleboro vicinity. **MEADOWS, THE**, NW of Battleboro on SR 1510, (5-16-74) PH0032891

Dortches. **DORTCH HOUSE**, SR 1527 off NC 43, (12-26-72) PH0032883 HABS.

Hilliardston vicinity. **ARRINGTON, GEN. JOSEPH, HOUSE**, SE of Hilliardston on SR 1500, (7-15-74) PH0032867 HABS.

Red Oak vicinity. **BLACK JACK**, N of Red Oak, (7-31-74) PH0032875

Rocky Mount vicinity. **STONEWALL**, Falls Rd. extension, (6-2-70) PH0032905 HABS.

new hanover county

Fort Fisher vicinity. **U.S.S. PETERHOFF** (Civil War Blockader), 1 mi. offshore from Fort Fisher, (8-6-75)

Wilmington. **CITY HALL/ITALIAN HALL**, 100 N. 3rd St., (4-3-70) PH0032913 g.

Wilmington. **FEDERAL BUILDING AND COURTHOUSE**, N. Water between Market and Princess St., (5-2-74) PH0032921

Wilmington. **MARKET STREET MANSION DISTRICT**, 1704, 1705, 1710, 1713 Market St., (4-21-75)

Wilmington. **WILMINGTON HISTORIC DISTRICT**, (5-6-74) PH0032948 HABS.

Wilmington vicinity. **FORT FISHER**, 18 mi. S of Wilmington on U.S. 421, (10-15-66) PH0036340 NHL.

northampton county

Jackson. **NORTHAMPTON COUNTY COURTHOUSE SQUARE**, Jefferson St. between Atherton and Brown Sts., (4-11-77)

Jackson vicinity. **MOWFIELD**, 2 mi. W of Jackson on U.S. 158, (2-13-75)

Jackson vicinity. **VERONA**, W of Jackson, (5-29-75) HABS.

orange county

Carrboro. **ALBERTA MILL COMPLEX**, NE corner Weaver and N. Greensboro Sts., (1-19-76)

Chapel Hill. **CHAPEL HILL HISTORIC DISTRICT**, Battle Park, E. Franklin and E. Rosemary Sts. residences, and central campus of University of North Carolina, (12-16-71) PH0032972

Chapel Hill. **CHAPEL OF THE CROSS**, 304 E. Franklin St., (2-1-72) PH0032981 HABS.

Chapel Hill. **OLD EAST, UNIVERSITY OF NORTH CAROLINA**, University of North Carolina campus, (10-15-66) PH0103080 NHL.

Chapel Hill. **PLAYMAKERS THEATRE (SMITH HALL)**, Cameron Ave., University of North Carolina campus, (6-24-71) PH0033081 NHL.

Hillsborough. **AYR MOUNT**, St. Mary's Rd., (8-26-71) (1-2-76)

Hillsborough. **BURWELL SCHOOL**, N. Churton St., (9-15-70) PH0032964 g.

Hillsborough. **COMMANDANT'S HOUSE (SUPERINTENDENT'S HOUSE, HILLSBOROUGH MILITARY ACADEMY)**, Barracks Rd., (11-9-72) PH0032999

Hillsborough. **EAGLE LODGE**, 142 W. King St., (4-16-71) PH0033006 HABS.

Hillsborough. **HAZEL-NASH HOUSE**, 116 W. Queen St., (3-31-71) PH0033014 HABS.

Hillsborough. **HEARTSEASE**, 113 E. Queen St., (4-11-73) PH0033022 HABS.

Hillsborough. **HILLSBOROUGH HISTORIC DISTRICT**, (10-15-73) PH0033031 HABS.

Hillsborough. **NASH-HOOPER HOUSE**, 118 W. Tryon St., (11-11-71) PH0033057 NHL; HABS.

Hillsborough. **NASH LAW OFFICE**, 143 W. Margaret Lane, (9-28-71) PH0033065

Hillsborough. **OLD ORANGE COUNTY COURTHOUSE**, 106 E. King St., (6-24-71) PH0033073 HABS.

Hillsborough. **RUFFIN-ROULHAC HOUSE**, Churton and Orange Sts., (8-5-71) PH0033090

Hillsborough. **SANS SOUCI**, E. Corbin St., (8-26-71) PH0033111 HABS.

Hillsborough. **ST. MATTHEW'S EPISCOPAL CHURCH AND CHURCHYARD**, St. Mary's Rd., (6-24-71) PH0033103 HABS.

Hillsborough vicinity. **MOOREFIELDS**, N of jct. of SR 1134 and 1135, (4-25-72) PH0033049

Hillsborough vicinity. **ST. MARY'S CHAPEL**, NE of Hillsborough, (7-12-78)

Oaks. **BINGHAM SCHOOL**, NC 54 and SR 1007, (1-18-78)

pamlico county

Oriental vicinity. **CHINA GROVE**, 3 mi. SW of Oriental on SR 1302, (2-6-73) PH0033120

pasquotank county

Elizabeth City. **ELIZABETH CITY HISTORIC DISTRICT**, Irregular pattern along Main St., (10-18-77)

Elizabeth City. **OLD BRICK HOUSE**, 182 Brick House Lane, (3-16-72) PH0033146
South Mills. **MORGAN HOUSE**, S of South Mills off U.S. 17/158, (2-1-72) PH0033138

pender county

Burgaw vicinity. **BANNERMAN HOUSE**, NE of Burgaw off NC 53 on SR 1520, (5-31-74) PH0033154

Vista vicinity. **SLOOP POINT**, NE of Vista off SR 1561, (1-20-72) PH0033162

Wilmington vicinity. **MOORES CREEK NATIONAL MILITARY PARK**, 25 mi. NW of Wilmington on NC 210, (10-15-66)

perquimans county

Belvidere. **BELVIDERE**, NC 37, W of Perquimans River, (8-2-77) HABS.

Bethel vicinity. **MYERS-WHITE HOUSE (SYCAMORE GROVE)**, NE of Bethel on SR 1347, (1-20-72) PH0033197

Hertford vicinity. **COVE GROVE**, E of Hertford near SR 1301 and 1302, (8-7-74) PH0033171 HABS.

Hertford vicinity. **LAND'S END (LEIGH HOUSE)**, SE of Hertford near jct. of SR 1300 and 1324, (9-30-73) PH0033189

Hertford vicinity. **NEWBOLD-WHITE HOUSE**, SE of Hertford off SR 1336, (6-24-71) PH0033201 HABS; G.

Hertford vicinity. **NIXON, SAMUEL, HOUSE**, NW of Hertford on SR 1121, (10-15-73) PH0033219

Hertford vicinity. **SUTTON-NEWBY HOUSE**, E of Hertford, (9-10-74) PH0033235 HABS.

Woodville vicinity. **STOCKTON**, S of Woodville, (6-7-74) PH0033227

person county

Cunningham vicinity. **WAVERLY PLANTATION**, S of U.S. 58, (10-9-74) PH0008320

pitt county

Grimesland vicinity. **GRIMESLAND PLANTATION**, E of Grimesland on SR 1569, (3-31-71) PH0033243

polk county

Columbus. **POLK COUNTY COURTHOUSE**, Courthouse St., (11-8-74) PH0029114 HABS.

Columbus vicinity. **GREEN RIVER PLANTATION**, E of Columbus off SR 1005, (3-28-74) PH0033260

Tryon vicinity. **BLACKBERRY HILL**, E of Tryon on SR 1516, (11-21-74) PH0062511 HABS.

Tryon vicinity. **BLOCKHOUSE SITE**, E of U.S. 176, (10-15-70) PH0033251

Tryon vicinity. **SEVEN HEARTHS**, N of Tryon at jct. of U.S. 176 and Harmon Field Rd., (3-26-76)

randolph county

Coleridge. **COLERIDGE HISTORIC DISTRICT**, NC 22, (11-13-76)

Flint Hill vicinity. **SKEEN'S MILL COVERED BRIDGE**, 1.7 mi. W of Flint Hill on SR 1406 off SR 1408, (1-20-72) PH0033286

Pisgah vicinity. **PISGAH COMMUNITY COVERED BRIDGE**, SE of Pisgah on SR 1109 off SR 1112, (1-20-72) PH0033278

Ramseur. **DEEP RIVER-COLUMBIA MANUFACTURING COMPANY**, Main St., (11-15-78) HAER.

richmond county

Hamlet. **SEABOARD COAST LINE PASSENGER DEPOT**, Main St., (11-19-71) PH0033308

robeson county

Lumberton. **CALDWELL, LUTHER HENRY, HOUSE**, 209 Caldwell St., (9-18-78)

Lumberton vicinity. **HUMPHREY-WILLIAMS HOUSE**, W of Lumberton on NC 211, (7-24-73) PH0033316

Pembroke. **OLD MAIN, PEMBROKE STATE UNIVERSITY**, W of jct. of NC 711 and SR 1340, (5-13-76)

Philadelphus. **PHILADELPHUS PRESBYTERIAN CHURCH**, SR 1318 SW of jct. with NC 72, (10-3-75)

Red Springs. **MACDONALD, FLORA, COLLEGE**, College St. and 2nd Ave., (4-3-76)

rockingham county

Eden vicinity. **CASCADE PLANTATION**, NE of Eden off NC 770, (10-14-75)

Monroeton vicinity. **TROUBLESOME CREEK IRONWORKS (SPEEDWELL FURNACE)**, 1.5 mi. N of Monroeton on SR 2422, (9-29-72) PH0033341

Reidsville. **REID, GOV. DAVID S., HOUSE**, 219 S.E. Market St., (4-26-74) PH0033332

Reidsville vicinity. **HIGH ROCK FARM**, SE of Reidsville on SR 2619, (4-26-74) PH0033324

Wentworth. **WRIGHT TAVERN (REID HOUSE)**, NC 65, (9-15-70) PH0033359 HABS; G.

rowan county

Granite Quarry vicinity. **BRAUN, MICHAEL, HOUSE**, NW of Granite Quarry on SR 2308 off U.S. 52, (9-28-71)

Mill Bridge vicinity. **KERR MILL**, W of Mill Bridge on Sloan Rd., S of NC 1768, (5-11-76)

Rockwell vicinity. **GRACE EVANGELICAL AND REFORMED CHURCH**, S of Rockwell on SR 1221, (1-20-72) PH0033391

Rockwell vicinity. **ZION LUTHERAN CHURCH (ORGAN CHURCH)**, SW of Rockwell on SR 1006 off SR 1221, (1-20-72)

Salisbury. **CHAMBERS, MAXWELL, HOUSE**, 116 S. Jackson St., (1-20-72) PH0033375

Salisbury. **COMMUNITY BUILDING (ROWAN COUNTY COURTHOUSE)**, 200 N. Main St., (3-5-70) PH0033383 HABS.

Salisbury. **HENDERSON, ARCHIBALD, LAW OFFICE**, Church and Fisher Sts., (1-20-72) PH0033405 HABS.

Salisbury. **MCNEELY-STRACHAN HOUSE (SALISBURY ACADEMY)**, 226 S. Jackson St., (2-1-72) PH0033421

Salisbury. **SALISBURY HISTORIC DISTRICT**, Roughly bounded by Jackson, Innis, Caldwell, Marsh, Church, E. Bank, Lee, and Liberty Sts., (11-12-75) HABS.

Salisbury. **SALISBURY SOUTHERN RAILROAD PASSENGER DEPOT**, E side of Depot St. between Kerr and Council Sts., (7-30-75)

Spencer. **SOUTHERN RAILWAY SPENCER SHOPS**, Salisbury Ave. between 3rd and 8th Sts., (3-17-78)

Spencer vicinity. **LONG, ALEXANDER, HOUSE**, N of Spencer on Sowers Ferry Rd., (2-1-72) PH0033413

rutherford county

Rutherfordton. **TRINITY LUTHERAN CHURCH (ST. JOHN'S EPISCOPAL CHURCH)**, 702 N. Main St., (3-24-72) PH0033456

Rutherfordton vicinity. **FOX HAVEN PLANTATION**, SW of Rutherfordton off SR 1157, (9-14-72) PH0033448

scotland county

Laurinburg vicinity. **BLUE, JOHN, HOUSE**, W of Laurinburg on SR 1108,

Laurinburg vicinity. **STEWART-HAWLEY-MALLOY HOUSE**, SE of Laurinburg at jct. of SR 1610 and 1609, (8-1-75)

Wagram vicinity. **RICHMOND TEMPERANCE AND LITERARY SOCIETY HALL**, 1 mi. SW of Wagram on SR 1405, (4-11-73) PH0033464

stokes county

Danbury vicinity. **MOORE, MATTHEW, HOUSE**, W of Danbury, (10-29-74)

Danbury vicinity. **MORATOCK IRON FURNACE (MOODY'S TUNNEL IRON WORKS, MORATOCK MINING AND MANUFACTURING COMPANY)**, E of Danbury off NC 8/89, (7-30-74) PH0033481

King vicinity. **ROCK HOUSE**, N of King on SR 1186, (10-1-75)

surry county

Dobson vicinity. **FRANKLIN, BERNARD, HOUSE**, NW of Dobson on SR 1442, (4-24-73) PH0033499 G.

Rockford. **ROCKFORD HISTORIC DISTRICT**, SR 2221, (8-27-76)

swain county

GOVERNOR'S ISLAND (KITUHWA), (6-4-73) PH0033502

Cherokee vicinity. **OCONALUFTEE (SMOKEMONT) BAPTIST CHURCH**, 6 mi. N of Cherokee on U.S. 441 in Great Smoky Mountain National Park, (1-1-76)

Fontana vicinity. **HALL CABIN**, 15 mi. NE of Fontana in Great Smoky Mountains National Park, (1-30-76)

transylvania county

Brevard vicinity. **BILTMORE FOREST SCHOOL**, NW of Brevard off U.S. 226 in Pisgah National Forest, (11-19-74)

union county

Monroe. **MONROE CITY HALL**, 102 W. Jefferson St., (7-27-71) PH0033511

Monroe. **UNION COUNTY COURTHOUSE**, Courthouse Sq., (6-24-71) PH0033537

Waxhaw vicinity. **PLEASANT GROVE CAMP MEETING GROUND**, NE of Waxhaw on SR 1327, (4-3-73) PH0033529

vance county

Henderson. **HENDERSON FIRE STATION AND MUNICIPAL BUILDING**, Garnett and Young Sts., (8-10-78)

Henderson. **MISTLETOE VILLA**, Young Ave., (8-10-78)

Henderson. **ZOLLICOFFER'S LAW OFFICE**, 215 N. Garnett St., (6-13-78)

Henderson vicinity. **ASHLAND**, N of Henderson on Satterwhite Point Rd., (3-14-73) PH0033545

- Kittrell. **ST. JAMES EPISCOPAL CHURCH AND RECTORY**, Jct. of SR 1551 and SR 1555, (12-14-78)
- Kittrell vicinity. **ASHBURN HALL**, W of Kittrell on SR 1101, (8-16-77)
- Kittrell vicinity. **CAPEHART, THOMAS, HOUSE**, W of Kittrell on SR 1105, (5-6-77)
- Williamsboro. **ST. JOHN'S EPISCOPAL CHURCH**, SR 1329, (4-16-71) PH0033553 HABS.
- Williamsboro vicinity. **BURNSIDE PLANTATION HOUSE**, On SR 1335, (4-16-71) PH0033561 HABS.
- Williamsboro vicinity. **POOL ROCK PLANTATION**, NE of Williamsboro on SR 1380, (11-29-78)
- wake county*
- Cary vicinity. **LANE-BENNETT HOUSE**, S of Cary, (8-22-77)
- Creedmoor vicinity. **WAKEFIELDS (HOME ACRES)**, SE of Creedmoor off U.S. 15A, (10-16-74) PH0033839
- Durham vicinity. **MANGUM, JAMES, HOUSE**, SW of Durham off NC 751, (11-18-74)
- Raleigh. **AGRICULTURE BUILDING**, E. Edenton St., (6-16-76)
- Raleigh. **ANDREWS-DUNCAN HOUSE**, 407 N. Blount St., (1-20-72) PH0033570
- Raleigh. **BRIGGS HARDWARD BUILDING**, 220 Fayetteville St., (10-25-73) PH0033588 HABS.
- Raleigh. **CAPEHART HOUSE**, 403 N. Wilmington St., (1-17-75)
- Raleigh. **CAPITOL AREA HISTORIC DISTRICT**, State Capitol building and environs, (4-15-78)
- Raleigh. **CHRIST EPISCOPAL CHURCH**, 120 E. Edenton St., (7-28-70) PH0033596 HABS.
- Raleigh. **DANIELS, JOSEPHUS, HOUSE**, 1520 Caswell St., (12-8-76) NHL.
- Raleigh. **DODD-HINSDALE HOUSE**, 330 Hillsborough St., (11-12-71) PH0033600
- Raleigh. **ELMWOOD**, 16 N. Boylan Ave., (10-29-75)
- Raleigh. **ESTEY HALL**, E. South St. on Shaw University campus, (5-25-73) PH0033626 G.
- Raleigh. **FEDERAL BUILDING (RALEIGH POST OFFICE AND COURTROOM)**, 300 Fayetteville St., (5-6-71) PH0033642
- Raleigh. **HAWKINS-HARTNESS HOUSE**, 310 N. Blount St., (2-1-72)
- Raleigh. **HAYWOOD HALL**, 211 New Bern Ave., (7-28-70) PH0033677
- Raleigh. **HAYWOOD, RICHARD B., HOUSE**, 127 E. Edenton St., (7-28-70)
- Raleigh. **HECK-ANDREWS HOUSE**, 309 N. Blount St., (1-20-72) PH0033685
- Raleigh. **HECK-LEE, HECK-WYNNE, AND HECK-POOL HOUSES (HECK HOUSES)**, 503 and 511 E. Jones St. and 218 N. East St., (4-13-73) PH0033693
- Raleigh. **J. S. DORTON ARENA**, North Carolina State Fairgrounds, W. Hillsborough St., (4-11-73) PH0033618
- Raleigh. **LANE, JOEL, HOUSE**, 728 W. Hargett St., (7-28-70) PH0033715 HABS; G.
- Raleigh. **LEWIS-SMITH HOUSE**, 515 N. Wilmington St., (12-11-72)
- Raleigh. **MERRIMON HOUSE**, 526 N. Wilmington St., (9-5-75)
- Raleigh. **MONTFORD HALL**, 308 Boylan Ave., (3-8-78)
- Raleigh. **MORDECAI HOUSE**, Mimosa St., (7-1-70) PH0033731
- Raleigh. **NORTH CAROLINA EXECUTIVE MANSION**, 210 N. Blount St., (2-26-70) PH0033634
- Raleigh. **NORTH CAROLINA SCHOOL FOR THE BLIND AND DEAF DORMITORY**, 216 W. Jones St., (8-11-76)
- Raleigh. **NORTH CAROLINA STATE CAPITOL**, Capitol Sq., (2-26-70) PH0033812 NHL; HABS.
- Raleigh. **OAKWOOD HISTORIC DISTRICT**, Roughly bounded by N. Boundary, Person, Jones, and Linden Sts., and Oakwood Cemetery, (6-25-74) PH0033740
- Raleigh. **PEACE COLLEGE MAIN BUILDING**, Peace St. and N end of Wilmington St., (6-19-73) PH0033758
- Raleigh. **POLK, LEONIDAS L., HOUSE**, 612 N. Blount St., (4-13-77)
- Raleigh. **PULLEN-PARK CAROUSEL**, Pullen Park, Western Blvd., (9-8-76)
- Raleigh. **RALEIGH, SIR WALTER, HOTEL**, 400-412 Fayetteville St., (8-11-78)
- Raleigh. **RALEIGH WATER TOWER**, 115 W. Morgan St., (12-16-71) PH0033774
- Raleigh. **SEABOARD COAST LINE RAILROAD COMPANY OFFICE BUILDING**, 325 Halifax St., (5-6-71) PH0033791
- Raleigh. **ST. MARY'S CHAPEL**, 900 Hillsborough St., (11-20-70) PH0033782
- Raleigh. **ST. MARY'S COLLEGE**, St. Marys and Hillsborough Sts., (12-19-78)
- Raleigh. **STATE BANK OF NORTH CAROLINA (CHRIST CHURCH RECTORY)**, 11 New Bern Ave., (7-1-70) PH0033804 HABS.
- Raleigh. **TUCKER CARRIAGE HOUSE**, 100 block of St. Mary's St., (2-13-75)
- Raleigh. **WHITE-HOLMAN HOUSE**, 209 E. Morgan St., (4-16-71) PH0033821
- Raleigh. **YATES MILL**, Lake Wheeler Rd., (2-16-70) PH0094421
- Raleigh vicinity. **JONES, ALPHEUS, HOUSE**, NE of Raleigh on U.S. 401, (7-7-75)
- Raleigh vicinity. **JONES, CRABTREE, HOUSE**, N of Raleigh off Old Wake Forest Rd., (6-4-73) PH0033707
- Raleigh vicinity. **MIDWAY PLANTATION**, E of Raleigh on U.S. 64, (9-15-70) PH0033723 HABS.
- Wake Forest. **LEA LABORATORY**, Southeastern Baptist Theological Seminary campus, (5-29-75)
- Wake Forest vicinity. **POWELL HOUSE**, SW of Wake Forest off U.S. 1, (10-15-74) PH0008311
- Zebulon. **WAKELON SCHOOL (ZEBULON ELEMENTARY SCHOOL)**, Arendell St., (5-13-76)
- warren county*
- Arcola vicinity. **DALKEITH**, SW of Arcola off NC 43, (12-16-74) PH0034436
- Littleton. **PERSON'S ORDINARY**, SR 1001, (4-24-73) PH0043311
- Littleton vicinity. **LITTLE MANOR (MOSBY HALL)**, (4-24-73) PH0043303 HABS.
- Manson vicinity. **DUKE, GREEN, HOUSE**, SE of Manson off SR 1100, (8-7-74) PH0043281
- Norlina vicinity. **HAWKINS, WILLIAM J., HOUSE**, W of Norlina on SR 1103, (5-22-78)
- Ridgeway vicinity. **CHAPEL OF THE GOOD SHEPHERD**, E of Ridgeway, (9-16-77)
- Vaughan vicinity. **BUCK SPRING PLANTATION (NATHANIEL MACON HOUSE)**, N of Vaughan on SR 1348, (10-15-70) PH0043265 HABS; G.
- Warrenton. **COLEMAN-WHITE HOUSE**, Halifax and Hall Sts., (10-25-73) PH0043273
- Warrenton. **WARRENTON HISTORIC DISTRICT**, U.S. 401, (8-11-76)
- Warrenton vicinity. **CHERRY HILL**, SE of Warrenton on NC 58, (11-5-74) PH0029157
- Warrenton vicinity. **ELGIN**, SE of Warrenton on SR 1509, (2-6-73) PH0043290 HABS.
- Warrenton vicinity. **REEDY RILL**, S of Warrenton off SR 1600, (12-3-74) PH0103543
- Warrenton vicinity. **SHADY OAKS**, SE of Warrenton on SR 1600, (3-16-76)
- Warrenton vicinity. **THORNTON, MAN-SFIELD, HOUSE**, SE of Warrenton, (12-2-77)
- Warrenton vicinity. **TUSCULUM**, SE of Warrenton off SR 1635, (10-23-74) PH0043320
- washington county*
- Creswell vicinity. **BELGRADE AND ST. DAVID'S CHURCH**, E of Creswell, (1-26-78)
- Creswell vicinity. **SOMERSET PLACE STATE HISTORIC SITE**, In Pettigrew State Park, (2-26-70) PH0043338 HABS; G.
- Plymouth. **LATHAM HOUSE**, 311 E. Main St., (12-12-76)
- Skiddersville vicinity. **REHOBOTH METHODIST CHURCH**, E of Skiddersville on U.S. 64, (5-13-76)
- watauga county*
- Blowing Rock vicinity. **GRAGG HOUSE**, On U.S. 221, (10-25-73) PH0043346
- Valle Crucis vicinity. **MAST FARM**, E of Valle Crucis off SR 1112, (1-20-72) PH0043354
- Valle Crucis vicinity. **MAST GENERAL STORE**, S of Valle Crucis on SR 1112, (4-3-73) PH0043362
- wayne county*
- Fremont. **AYCOCK, CHARLES B., BIRTHPLACE**, 6 mi. from jct. of SR 1542 and U.S. 117, (2-26-70) PH0043371
- Goldsboro. **GOLDSBORO UNION STATION**, 101 North Carolina St., (4-13-77)
- Goldsboro. **OLD FELLOWS LODGE**, 111-115 N. John St., (8-3-78)
- Goldsboro. **WEIL, SOLOMON AND HENRY, HOUSES**, 204 and 200 W. Chestnut St., (12-22-76)
- Mt. Olive vicinity. **VERNON**, NW of Mt. Olive off NC 55, (10-9-74) PH0029165
- wilkes county*
- Purlear vicinity. **CLEVELAND, ROBERT, LOG HOUSE**, E of Purlear near jct. of SR 1300 and 1317, (2-1-72) PH0043389
- TRAPHILL vicinity. **HOLBROOK FARM**, W of Traphill on SR 1743, (11-29-78)
- Wilkesboro. **OLD WILKES COUNTY JAIL**, N. Bridge St., (2-18-71) PH0043397
- wilson county*
- Wilson. **BRANCH BANKING & TRUST COMPANY BUILDING**, 124 W. Nash St., (8-11-78)
- yadkin county*
- East Bend vicinity. **DONNAHA SITE**, E of East Bend, (12-6-78)
- Richmond Hill vicinity. **RICHMOND HILL LAW SCHOOL**, N of Richmond Hill on SR 1530, (10-15-70) PH0043401 G.
- NORTH DAKOTA**
- henson county*
- Fort Totten vicinity. **FORT TOTTON**, S of Fort Totten off ND 57, (12-9-71) PH0039489 G.
- Minnewaukan. **BENSON COUNTY COURTHOUSE**, B Ave., (11-2-78)

billings county

KNIFE RIVER INDIAN VILLAGES NATIONAL HISTORIC SITE, (10-26-74)

Medora. BILLINGS COUNTY COURTHOUSE, 4th St. and 4th Ave., (12-16-77)

Medora. ST. MARY'S CATHOLIC CHURCH, 4th St. and 3rd Ave., (12-2-77)

Medora. THEODORE ROOSEVELT NATIONAL MEMORIAL PARK, (10-15-66) (also in McKenzie County)

Medora. VON HOFFMAN HOUSE, Broadway and 5th St., (11-21-77)

Medora vicinity. CHATEAU DE MORES, SW of Medora on W bank of Little Missouri River, (4-16-75) PH0140473

Medora vicinity. DE MORES PACKING PLANT RUINS, NW of Medora boundary, (2-18-75) PH0039497

Medora vicinity. INITIAL ROCK, SE of Medora in Custer National Forest,

burke county

Flaxton. FLAXTON HOTEL, Davis St., (9-16-77)

burleigh county

Bismarck. BISMARCK CIVIC AUDITORIUM, 201 N. 6th St., (6-7-76)

Bismarck. BISMARCK PUBLIC LIBRARY, 519 E. Thayer Ave., (12-7-77)

Bismarck. CAMP HANCOCK SITE, 101 Main Ave., (2-23-72) PH0039501

Bismarck. FIRE HALL, 517 E. Thayer Ave., (2-14-78)

Bismarck. FOLEY, JAMES W., HOUSE, 522 6th St., (9-13-77)

Bismarck. FORMER NORTH DAKOTA EXECUTIVE MANSION, 320 Ave. B, E., (4-16-75) PH0140210

Bismarck. NORTHERN PACIFIC RAILWAY DEPOT, 410 E. Main Ave., (9-19-77)

Bismarck. PATTERSON HOTEL, 422 E. Main Ave., (12-8-76)

Bismarck. TOWNE-WILLIAMS HOUSE, 722 7th St. N., (4-14-75) PH0100650

Bismarck. U.S. POST OFFICE AND COURTHOUSE, 304 E. Broadway, (6-23-76)

Bismarck. WARD EARTH LODGE VILLAGE SITE, Eastern edge Pioneer Park, (11-21-78)

Bismarck. YEGEN HOUSE AND PIONEER GROCERY, 808-810 E. Main Ave., (10-5-77)

Menoken vicinity. MENOKEN INDIAN VILLAGE SITE, N of Menoken in Verendrye State Park, (10-15-66) PH0100447 NHL.

cass county

Amenia. BURLINGTON NORTHERN DEPOT, Woodard Ave., (8-29-77)

Fargo. FARGO AND SOUTHERN DEPOT, 1101 2nd Ave. N., (4-14-75) PH0100587

Fargo. NORTHERN PACIFIC RAILWAY DEPOT, 701 Main Ave., (2-13-75) PH0039519

grand forks county

Grand Forks. OXFORD HOUSE, University of North Dakota campus, (5-2-73) PH0039527

Grand Forks. U.S. POST OFFICE AND COURTHOUSE, 102 N. 4th St., (6-3-76)

griggs county

Cooperstown. GRIGGS COUNTY COURTHOUSE, Rollin Ave., (7-21-77)

mchenry county

Granville. GRANVILLE STATE BANK, Main and 2nd Sts., (9-13-77)

mckenzie county

THEODORE ROOSEVELT NATIONAL MEMORIAL PARK, Reference—see Billings County (1-2-74)

mcleane county

Wilton. SOO LINE DEPOT, 1st St. and McLean Ave., (3-29-78)

mercier county

Hazen. HAZEN HIGH SCHOOL, 400 Central Ave., (8-12-77)

Riverdale vicinity. HIGH BUTTE EFFIGY AND VILLAGE SITE, S of Riverdale, (5-22-78)

Stanton vicinity. BIG HIDATSA VILLAGE SITE, N bank of Knife River, 1 mi. N of Stanton, (10-15-66) PH0039748 NHL.

mountrail county

Stanley. MOUNTRAIL COUNTY COURTHOUSE, N. Main St., (12-22-78)

pembina county

Walhalla vicinity. GINGRAS HOUSE AND TRADING POST, NE of Walhalla off ND 32, (5-21-75) PH0098736 g.

ramsey county

Devils Lake. RAMSEY COUNTY SHERIFF'S HOUSE, 420 6th St., (1-31-78)

Devils Lake. U.S. POST OFFICE AND COURTHOUSE, 502 4th St., (6-22-78)

renville county

Tolley vicinity. MCKINNEY CEMETERY, N of Tolley, (12-28-78)

richland county

Christine. NELSON'S GROCERY, Main and 3rd Sts., (10-5-77)

Christine. POST OFFICE, Main and 3rd Sts., (10-5-77)

slope county

Marmarth. MYSTIC THEATRE, Main St., (9-13-77)

steele county

Hope. BALDWIN'S ARCADE, Steele Ave. and 3rd St., (2-18-75) PH0039535 g.

stutsman county

Jamestown. STUTSMAN COUNTY COURTHOUSE AND SHERIFF'S RESIDENCE/JAIL, 504 3rd Ave., SE., (9-8-76)

Jamestown. VOORHEES CHAPEL, Jamestown College campus, (7-22-77)

traill county

Buxton. FIRST STATE BANK OF BUXTON, 423 Broadway St., (2-14-78)

Hatton. EIELSON, CARL BEN, HOUSE, 405 8th St., (4-11-77)

Hatton. NESS, ANDRES O., HOUSE, Oak Ave. and 6th St., (7-15-77)

Mayville. GREAT NORTHERN RAILWAY DEPOT (GOOSE RIVER HERITAGE CENTER), Front St., (10-5-77)

Mayville. MAYVILLE PUBLIC LIBRARY, Center Ave. N., (4-11-77)

Mayville. ROBINSON, COL. WILLIAM H., HOUSE, 127 4th Ave., NE., (4-11-77)

ward county

Minot. EASTWOOD PARK BRIDGE, Central Ave. and 6th St., SE., (4-21-75) PH0140465 g.

Minot. SOO LINE PASSENGER DEPOT, 11 N. Main St., (1-20-78)

wells county

Fessenden. BEISEKER MANSION, 2nd St. and Roberts Ave., (4-13-77)

Fessenden. WELLS COUNTY COURTHOUSE, Railway St. N., (9-15-77)

Hurdsfield vicinity. HURD ROUND HOUSE, 7 mi. SE of Hurdsfield, (4-11-77)

williams county

Buford vicinity. FORT UNION TRADING POST NATIONAL HISTORIC SITE, W of Buford, (10-15-66) (also in Roosevelt County, MT)

Ray. RAY OPERA HOUSE, 111 Main St., (11-2-78)

Williston vicinity. FORT BUFORD STATE HISTORIC SITE, SW of Williston at confluence of Yellowstone and Missouri Rivers, (4-1-75)

OHIO

adams county

Harshville. HARSHVILLE COVERED BRIDGE, SR 1, (3-16-76)

Locust Grove vicinity. SERPENT MOUND, 5 mi. NW of Locust Grove on OH 73, (10-15-66) PH0017949 NHL.

Manchester vicinity. BUCKEYE STATION, E of Manchester off U.S. 52, (5-1-74) PH0043419

Sandy Springs vicinity. ADAMS COUNTY PALEO-INDIAN DISTRICT, (10-18-74) PH0031739

Seaman vicinity. WILSON, JOHN T., HOMESTEAD, NE of Seaman on OH 32, (4-11-77)

Stout vicinity. WAMSLEY VILLAGE SITE, W of Stout, (7-30-74) PH0043435

West Union. COCKERILL HOUSE, 115 E. Main St., (11-21-78)

West Union. WEST UNION PRESBYTERIAN CHURCH, 108 S. 2nd St., (11-18-76)

West Union vicinity. KIRKER COVERED BRIDGE, SW of West Union off SR 136, (10-29-75) HAER.

West Union vicinity. KIRKER, GOV. THOMAS, HOMESTEAD, SW of West Union on SR 136, (11-3-75)

West Union vicinity. TREBER INN, 5 mi. NE of West Union on OH 41, (5-17-76)

Wrightsville vicinity. DAYTON POWER AND LIGHT COMPANY MOUND, E of Wrightsville, (7-30-74) PH0043427

allen county

Lima. ALLEN COUNTY COURTHOUSE, Courthouse Sq., (7-24-74) PH0043443

Lima. MACDONELL HOUSE (BANTA-VAN DYKE HOUSE), 632 W. Market St., (9-20-78)

Lima. NEELY-SIEBER HOUSE, 620 W. Spring St., (12-12-76)

Spencerville vicinity. MIAMI AND ERIE CANAL, DEEP CUT, 2 mi. S of Spencerville on OH 66, (10-15-66) PH0046345 NHL.

arren county

Oregonia vicinity. TAYLOR MOUND AND VILLAGE SITE, N of Oregonia, (3-31-78)

ashland county

Ashland. ASHLAND COUNTY JAIL, W. 2nd and Cottage Sts., (12-12-76)

Ashland. CENTER STREET HISTORIC DISTRICT, Center St. from Vernon to 414 Center St., (6-18-76)

Ashland vicinity. ANDERSON SCHOOLHOUSE, SW of Ashland on U.S. 42, (3-25-77)

Ashland vicinity. SPROTT'S HILL MOUNDS SITE, NW of Ashland, (1-31-76)

Hayesville. *HAYESVILLE OPERA HOUSE*, 1 E. Main St., (5-6-76)
 Hayesville. *VERMILION INSTITUTE*, Main and College Sts., (3-29-78)

ashtabula county

Ashtabula. *ASHTABULA HARBOUR COMMERCIAL DISTRICT*, Both sides of W. 5th St. from 1200 block to Ashtabula River, (9-5-75)
 Ashtabula. *HARMON, FRANCIS E., HOUSE*, 1641 E. Prospect Rd., (2-24-75)
 Ashtabula. *HUBBARD, COL. WILLIAM, HOUSE*, Corner of Lake Ave. and Walnut Blvd., (3-20-73) PH0043494
 Austintown. *AUSTIN, ELIPHALET, HOUSE*, 1879 OH 45, (2-24-75)
 Austintown. *CONGREGATIONAL CHURCH OF AUSTINTOWN*, OH 307, (12-22-78)
 Coneaut. *HARWOOD BLOCK*, 246, 250, 256 Main St., (3-21-78)
 Coneaut. *CONNEAUT WORKS*, Off Mill Rd., (7-30-74) PH0043460
 Coneaut. *CUMMINS, DAVID, OCTAGON HOUSE*, 301 Liberty St., (9-9-74) PH0043486
 Coneaut. *KILPI HALL*, 1025 Buffalo St., (12-12-76)
 Coneaut. *LAKE SHORE AND MICHIGAN SOUTHERN PASSENGER DEPOT*, 342 Depot St., (3-27-75)

Eagleview vicinity. *PECK, L. W., HOUSE*, 2646 Eagleview Rd., (1-1-76)
 Geneva vicinity. *SHANDY HALL*, 6333 S. Ridge Rd., (6-28-74) PH0043508 HABS.
 Harpersfield. *HARPERSFIELD COVERED BRIDGE*, SR 154 over the Grand River, (11-3-75) HAER.

Jefferson. *ASHTABULA COUNTY COURTHOUSE GROUP*, NW corner of Jefferson and Chestnut Sts., (6-30-75)
 Jefferson. *GIDDINGS, JOSHUA REED, LAW OFFICE*, 112 N. Chestnut St., (5-30-74) PH0229971 NHL.

Rays Corner. *HOUSE, COL. ERASTUS, HOUSE*, OH 46 and Richmond-Footville Rd., (7-30-74) PH0043478

South New Lyme vicinity. *NEW LYME INSTITUTE*, 929 Brownville Rd., (1-1-76)
 South New Lyme vicinity. *NEW LYME TOWN HALL*, N of South New Lyme at 6000 NC 46, (8-6-75)

Wayne vicinity. *BOICE FORT AND VILLAGE SITE*, SE of Wayne, (7-24-74) PH0043451
 West Andover. *HENDERSON, JOHN, HOUSE*, 5248 Stanhope-Kelloggsville Rd., (11-7-76)

Windsor. *WINDSOR CORNERS DISTRICT*, U.S. 322 and OH 534, (9-5-75)

Windsor Mills. *WINDSOR MILLS CHRIST CHURCH EPISCOPAL*, Wisell Rd. and U.S. 322, (3-29-75)

Windsor Mills vicinity. *WISWELL ROAD COVERED BRIDGE (WARNER HOLLOW BRIDGE; WINDSOR MILLS BRIDGE)*, Wiswell Rd. over Phelps Creek, (4-11-73) PH0043516 g.

Windsor vicinity. *WINDSOR MILLS FORT AND VILLAGE SITE*, W of Windsor, (10-21-75)

athens county

Athens. *MANASSEH CUTLER HALL, OHIO UNIVERSITY*, Ohio University campus, (10-15-66) PH0046663 NHL.

Athens vicinity. *ATHENS STATE HOSPITAL COW BARN*, SW of Athens off U.S. 33/50, (4-25-78)

Athens vicinity. *BLACKWOOD COVERED BRIDGE*, S of Athens on SR 46, (6-23-78)

Athens vicinity. *WOLF PLAINS*, NW of Athens on U.S. 33, (5-31-74)

East Millfield vicinity. *SUNDAY CREEK COAL COMPANY MINE NO. 6*, E of East Millfield, (5-23-78)

Glouster vicinity. *PALOS COVERED BRIDGE*, 1 mi. N of Gloucester off OH 13, (11-11-77)

Nelsonville. *DEW HOUSE*, Public Sq., (10-2-78)

Nelsonville. *STUART'S OPERA HOUSE*, Public Sq. and Washington St., (12-29-78)
 Stewart. *FEDERALTON*, 51 State St., (8-13-76)

Truettown vicinity. *KIDWELL COVERED BRIDGE*, 1 mi. N of Truettown, (4-11-77)

auglaize county

New Bremen. *LUELLEMAN, WILLIAM, HOUSE*, 122 N. Main St., (5-21-75)

New Bremen vicinity. *BOESEL, JULIUS, HOUSE*, N of New Bremen on Quellhorst Rd., (3-30-78)

Uniopolis vicinity. *RINEHART, HUGH T., HOUSE*, E of Uniopolis on OH 67, (11-27-78)

Wapakoneta. *AUGLAIZE COUNTY COURTHOUSE*, Courthouse Sq., (5-7-73) PH0043541

Wapakoneta vicinity. *FORT AMANDA SITE*, 9 mi. NW of Wapakoneta on OH 198, (11-10-70) PH0094455

belmont county

Barnesville vicinity. *BARNESVILLE PETROGLYPH*, SW of Barnesville, (7-15-74) PH0043559

Bellaire. *B & O RAILROAD VIADUCT (BELLAIRE VIADUCT)*, 31st St., (6-22-76) HAER.

St. Clairsville vicinity. *BROKAW SITE*, W of St. Clairsville off U.S. 40, (6-17-76)

St. Clairsville vicinity. *OPATRYN VILLAGE SITE*, W of St. Clairsville off I 70, (5-21-75)

brown county

Aberdeen vicinity. *ABERDEEN MOUND*, NW of Aberdeen, (7-15-74) PH0043567

Decatur vicinity. *EAGLE CREEK COVERED BRIDGE (BOWMAN COVERED BRIDGE)*, 3 mi. S of Decatur on OH 763, (12-6-75) HAER.

Decatur vicinity. *SUTTON HOUSE*, 0.3 mi. E of Decatur on OH 125, (3-25-77)

Fayetteville vicinity. *URSULINE CENTER*, NE of Fayetteville off OH 251, (6-29-76)

Fincastle vicinity. *EAGLE TOWNSHIP WORKS I MOUND*, (9-10-71) PH0043575

Georgetown. *BAILEY-THOMPSON HOUSE*, 112 N. Water St., (11-7-76) HABS.

Georgetown. *BUCKNER, DR. PHILIP, HOUSE AND BARN*, 610 S. Main St., (3-30-78)

Georgetown. *GEORGETOWN HISTORIC DISTRICT*, Roughly bounded by Water Alley, Pleasant, Short, and State Sts., (5-23-78)

Georgetown. *GRANT, ULYSSES S., BOYHOOD HOME*, 219 E. Grant Ave., (10-8-76)

Georgetown vicinity. *THOMPSON-BULLOCK HOUSE*, W of Georgetown on OH 221, (2-23-78)

Georgetown vicinity. *THOMPSON FARM*, W of Georgetown off OH 221, (1-1-76) HABS.

Mount Orab. *MOUNT ORAB STATION*, N. High and Front Sts., (10-14-75)

Ripley vicinity. *BURGETT HOUSE AND BARN*, W of Ripley on White Rd., (11-14-78)

Ripley vicinity. *MARTIN, HENRY, FARM*, 2 mi. N of Ripley on U.S. 68, (8-15-75)

Ripley vicinity. *RANKIN, JOHN, HOUSE*, E of Ripley, Liberty Hill, (11-10-70) PH0094463 HABS.

Ripley vicinity. *STONEHURST*, 2 mi. N of Ripley off U.S. 68, (10-10-75)

St. Martin vicinity. *THUMANN LOG HOUSE*, 1 mi. S of St. Martin at jct. of OH 251 and U.S. 50, (3-27-75)

butler county

Auburn vicinity. *ROBERTS MOUND*, NW of Auburn, (3-27-75)

College Corner. *HOWE TAVERN*, U.S. 27, (1-30-76)

Excello. *HARDING-JONES PAPER COMPANY DISTRICT*, Both sides of S. Main St. at jct. with railroad tracks, (5-29-75)

Hamilton. *ANDERSON-SHAFFER HOUSE*, 404 Ross Ave., (1-18-74) PH0043699

Hamilton. *BENNINGHOFEN HOUSE*, 327 N. 2nd St., (5-17-73) PH0043583

Hamilton. *EDGEON (JACOB SHAFER HOUSE)*, 575 Harrison Ave., (4-3-75)

Hamilton. *LANE-HOOVAN HOUSE*, 319 N. 3rd St., (10-25-73) PH0043664

Hamilton. *ROSSVILLE HISTORIC DISTRICT*, Roughly bounded by B, E, Main and Amberly Dr., (10-6-75)

Hamilton vicinity. *BECKETT-MANROD HOUSE*, 2019 Stillwell-Beckett Rd., (11-11-77)

Hamilton vicinity. *FAIRFIELD TOWNSHIP WORKS I*, (11-5-71) PH0043621

Hamilton vicinity. *FITZ RANDOLPH-ROGERS HOUSE*, 5467 Liberty-Fairfield Rd., (2-8-78)

Hamilton vicinity. *FORTIFIED HILL WORKS*, W of Hamilton, (7-12-74) PH0043648

Hamilton vicinity. *HUESTON, MATTHEW, HOUSE*, 1320 Four Mile Creek Rd., (9-16-77)

Hamilton vicinity. *HUGHES SCHOOL*, 5994 Princeton Rd., (1-2-76)

Huntsville. *ROSE, D. S., MOUND*, N of Huntsville, (5-28-75)

Jacksonburg vicinity. *MANN MOUND (LESLIE MOUND)*, (10-7-71) PH0043672

Maud vicinity. *WILLIAMSON MOUND ARCHEOLOGICAL DISTRICT*, N of Maud, (5-29-75)

Middletown vicinity. *GREAT MOUND*, (10-7-71) PH0043656

Middletown. *SOUTH MAIN STREET DISTRICT*, S. Main St., (3-21-78)

Middletown. *TYTUS, JOHN B., HOUSE*, 300 S. Main St., (5-27-75) NHL.

Millville vicinity. *COCHRAN FARM*, 2900 OH 129, (7-16-73) PH0043591

Oxford. *ELLIOTT AND STODDARD HALLS, MIAMI UNIVERSITY*, Miami University campus, (4-3-73) PH0043613

Oxford. *FISHER HALL (OXFORD FEMALE COLLEGE)*, Miami University campus, (5-6-71) PH0043630 HABS.

Oxford. *LANGSTROTH COTTAGE*, 303 Patterson Ave., (6-22-76)

Oxford. *MCGUFFEY, WILLIAM H., HOUSE*, 401 E. Spring St., (10-15-66) PH0046639 NHL.

Oxford. *OXFORD FEMALE INSTITUTE*, High St. and College Ave., (4-26-76)

Oxford vicinity. *DEWITT, ZACHARIAH PRICE, CABIN*, E of Oxford on U.S. 73, (4-13-73) PH0043605 g.

Oxford vicinity. *PUGH'S MILL COVERED BRIDGE*, 1 mi. N of Oxford off SR 732, (6-5-75)

Oxford vicinity. *UNZICKER-COOK HOUSE*, 2975 Oxford-Middletown Rd., (7-24-74) PH0043729

Pisgah vicinity. **UNION TOWNSHIP WORKS II**, (10-7-71) PH0043711

Ross vicinity. **DEMORET MOUND**, W of Ross, (10-21-75)

Ross vicinity. **HOGAN-BORGER MOUND ARCHEOLOGICAL DISTRICT**, N of Ross, (10-21-75)

Ross vicinity. **ROSS TRAILS ADENA CIRCLE**, NW of Ross, (10-10-75)

Ross vicinity. **SHAW FARM**, 3357 Cincinnati-Brookville Rd., (7-24-74) PH0043702

Shandon. **THOMAS SELECT SCHOOL**, 3637 Millville-Shandon Rd., (4-11-77)

Shandon vicinity. **VAUGHAN, JOHN, HOUSE**, 3756 Hamilton-New London Rd., (5-29-75)

West Chester vicinity. **MIAMI-ERIE CANAL SITE HISTORIC DISTRICT**, 5141-5251 Ri-alto Rd., (12-18-78)

carroll county

Carrollton. **CARROLL COUNTY COURTHOUSE**, Courthouse Sq., (10-22-74) PH0050199

Carrollton. **MCCOOK, DANIEL, HOUSE**, Public Sq., (11-10-70) PH0094471

Carrollton vicinity. **PETERSBURG MILL**, 4.3 mi. S of Carrollton on OH 332, (11-20-70) PH0050172

Minerva. **MINERVA GRADE SCHOOL**, SE corner W. Line St. at Grant Blvd., (10-15-73)

Waynesburg vicinity. **ST. MARY'S OF MORGES**, 8012 Bachelor Rd., NW., (4-11-77)

champaign county

Mechanicsburg vicinity. **POTTER, CARL, MOUND (HODGE MOUND II)**, (8-13-74) PH0034321

Saint Paris. **MONITOR HOUSE**, 375 W. Main St., (5-2-74) PH0050164

Urbana. **WARD, JOHN Q. A., HOUSE**, 335 College St., (7-30-74) PH0050156

Urbana vicinity. **NUTWOOD PLACE**, 1428 Nutwood Pl., (12-12-76)

clark county

Enon. **ENON MOUND (KNOB PRAIRIE MOUND)**, (2-23-72)

South Charleston. **SOUTH CHARLESTON HISTORIC DISTRICT**, OH 70, (7-17-78)

Springfield. **ARCADE HOTEL**, Fountain Ave. and High St., (10-16-74) PH0050008

Springfield. **EAST HIGH STREET DISTRICT**, Roughly bounded by E. High, S. Sycamore, and Walnut Sts., (10-9-74) PH0050024

Springfield. **LAGONDA CLUB BUILDING**, NW corner of High and Spring Sts., (5-28-75)

Springfield. **MUNICIPAL BUILDING (CITY HALL)**, S. Fountain Ave. between High and Washington Sts., (5-25-73) PH0050041

Springfield. **MYERS HALL**, Wittenberg Ave. and Ward St., (6-30-75)

Springfield. **PENNSYLVANIA HOUSE**, 1311 W. Main St., (4-11-73) PH0050067

Springfield. **ST. RAPHAEL CHURCH**, 225 E. High St., (6-22-76)

Springfield. **WARDER PUBLIC LIBRARY**, E. High and Spring Sts., (2-17-78)

Springfield. **WESTCOTT HOUSE**, 1340 High St., (7-24-74) PH0050075

Springfield vicinity. **BREWER LOG HOUSE**, 2665 Old Springfield Rd., (8-13-74) PH0050016

Springfield vicinity. **CRABILL, DAVID, HOUSE**, 5 mi. E of Springfield off OH 4, (10-10-75)

Springfield vicinity. **HETZLER, DANIEL, HOUSE**, W of Springfield off OH 4, (2-7-78)

Springfield vicinity. **NEWLOVE WORKS**, (6-4-73) PH0050059

clermont county

Milford vicinity. **PFARR LOG HOUSE**, SE of Milford on Shayler Run Rd., (9-16-77)

clermont county

Bantam vicinity. **BETHEL METHODIST CHURCH**, 1 mi. N of Bantam on Elk Lick Rd., (8-11-78)

Bantam vicinity. **ELK LICK ROAD MOUND**, N of Bantam, (2-20-75)

Bantam vicinity. **PINKHAM FARM**, NW of Bantam off OH 125, (7-23-73) PH0050148

Batavia vicinity. **EAST FORK SITE**, S of Batavia, (3-30-78)

Bethel vicinity. **SALT HOUSE**, SW of Bethel on OH 222, (6-22-76)

Felicity vicinity. **BULLSKIN CREEK SITE**, S of Felicity, (3-30-78)

goshen vicinity. **DEVANNEY SITE**, W of Goshen, (3-30-78)

Milford vicinity. **GATCH SITE**, (10-15-74) PH0294659

Mt. Olive vicinity. **WINTER, WILLIAM, STONE HOUSE**, N of Mt. Olive on OH 133, (3-25-77)

Neville vicinity. **EDGINGTON MOUND**, E of Neville, (7-15-74) PH0050105

Neville vicinity. **FERRIS SITE**, (10-29-74) PH0034312

Neville vicinity. **SCHAFER HOUSE**, E of Neville off U.S. 52, (5-13-74) PH0050121

Neville vicinity. **SNEAD MOUND**, Off U.S. 52, (7-30-74) PH0050130

Perintown vicinity. **STONELICK COVERED BRIDGE**, E of Perintown, (9-10-74) PH0054569

Point Pleasant vicinity. **CLARKE FARM SITE**, (11-19-74) PH0043826

Withamsville vicinity. **GASKINS-MALANY HOUSE**, 726 Bradbury Rd., (10-29-75)

clinton county

LYNCHBURG COVERED BRIDGE, Reference—see Highland County

Clarksville vicinity. **HARVEY, ELI, HOUSE**, 1133 Lebanon Rd., (2-14-78)

Clarksville vicinity. **PANSY METHODIST CHURCH AND SCHOOL HISTORIC DISTRICT**, S of Clarksville on OH 730, (3-20-73) PH0050113

Lumberton vicinity. **HURLEY MOUND**, W of Lumberton, (5-5-78)

Martinsville vicinity. **MARTINSVILLE ROAD COVERED BRIDGE**, W of Martinsville, (9-10-74) PH0054551

Oakland vicinity. **HILLSIDE HAVEN MOUND**, SW of Oakland, (11-21-78)

Wilmington. **COLLEGE HALL, WILMINGTON COLLEGE**, E of College St. between Douglas St. and Fife Ave. on Wilmington College campus, (4-23-73) PH0050083

Wilmington vicinity. **COWAN CREEK CIRCULAR ENCLOSURE**, SW of Wilmington, (7-15-74) PH0050091

Wilmington vicinity. **KEITER MOUND**, N of Wilmington, (10-21-75)

columbiana county

Clarkson vicinity. **GASTON'S MILL-LOCK NO. 36, SANDY AND BEAVER CANAL DISTRICT**, About 1 mi. S of Clarkson in Beaver Creek State Forest, (5-23-74) PH0050229

Columbiana. **JONES-BOWMAN HOUSE**, 540 Pittsburgh St., (12-12-76)

East Liverpool. **BEGINNING POINT OF THE U.S. PUBLIC LAND SURVEY**, On the OH/PA boundary, (10-15-66) PH0050202 NHL. (also in Beaver County, PA)

East Liverpool. **EAST LIVERPOOL POST OFFICE**, 5th and Broadway Sts., (11-21-76)

East Liverpool. **EAST LIVERPOOL POTTERY**, SE corner of 2nd and Market Sts., (10-7-71) PH0050211 G.

East Liverpool. **THOMPSON, CASSIUS CLARK, HOUSE**, 305 Walnut St., (9-28-71) PH0060011

Hanoverton. **HANOVERTON CANAL TOWN DISTRICT**, U.S. 30, (8-3-77)

Lisbon vicinity. **CHURCH HILL ROAD COVERED BRIDGE**, 3 mi. E of Lisbon off SR 867, (6-11-75)

Salem. **STREET, JOHN, HOUSE**, 631 N. Ellsworth Ave., (10-10-73) PH0060003

West Point vicinity. **MORGAN, JOHN H., SURRENDER SITE**, 3.1 mi. W of West Point on OH 518, (4-23-73) PH0050237

coschocton county

Blissfield. **HELMICK COVERED BRIDGE**, E of Blissfield on Twnshp. Rd., (6-18-75)

coshocton county

Coshocton. **COSHOCTON COUNTY COURTHOUSE**, Courthouse Sq., (5-22-73) PH0060020

Coshocton. **JOHNSON-HUMRICKHOUSE HOUSE**, 302 S. 3rd St., (10-9-74) PH0060038

Coshocton. **ROSCOE VILLAGE**, (4-3-73) PH0060046

Coshocton vicinity. **RODRICK BRIDGE**, 8.5 mi. (13.6 km) SE of Coshocton, (11-29-78)

West Lafayette vicinity. **FERGUSON, ANDREW, HOUSE**, E of West Lafayette on OH 751, (11-30-78)

crawford county

Bucyrus. **MCGRAW HOUSE**, 116 S. Walnut St., (7-18-75)

Bucyrus. **PICKING, D., AND COMPANY**, 119 S. Walnut St., (7-11-74) PH0060062

Bucyrus. **SCROGGS HOUSE**, 202 S. Walnut St., (10-9-74) PH0060071

Crestline. **CALVARY REFORMED CHURCH**, Thoman and John Sts., (11-29-78)

Crestline. **CRESTLINE CITY HALL**, 121 W. Bucyrus St., (5-8-74) PH0060054

Crestline. **HOFFMAN HOUSE (CRESTLINE SHUNK MUSEUM)**, 211 Thoman St., (11-29-78)

Crestline. **METHODIST EPISCOPAL CHURCH**, Thoman and Union Sts., (10-27-78)

Crestline vicinity. **HECKLER FARMHOUSE**, N of Crestline off OH 61 on Oldfield Rd., (5-3-76)

Galion. **BIG FOUR DEPOT**, SE corner of Church and Washington Sts., (7-7-75)

Galion. **CENTRAL HOTEL, HACKEDORN AND ZIMMERMAN BUILDINGS**, SW corner of Harding Way E. and Market Sts., (11-13-76)

Galion. **HOWARD, ADAM, HOUSE**, 230 S. Boston St., (3-30-78)

Galion vicinity. **HOSFORD HOUSE**, 6288 Hosford Rd., (4-30-76)

cuyahoga county

Bay Village. **ALDRICH, AARON, HOUSE**, 30663 Lake Rd., (12-4-78)

Bay Village. **BAY VIEW HOSPITAL**, 23200 Lake Rd., (8-27-74) PH0060097

Bedford. **CLEVELAND AND PITTSBURGH RAILROAD BRIDGE**, Tinker's Creek, (7-24-75)

Bedford. **DUNHAM, HEZEKIAH, HOUSE**, 729 Broadway, (6-18-75)

Bedford. **GATES, HOLSEY, HOUSE**, 762 Broadway, (6-30-75)

- Berea. *BEREA DISTRICT 7 SCHOOL*, 323 E. Bagley Rd., (4-3-75)
- Berea. *BUEHL HOUSE*, 118 E. Bridge St., (4-30-76)
- Berea. *LYCEUM VILLAGE SQUARE AND GERMAN WALLACE COLLEGE*, Seminary St., (10-29-75)
- Berea. *WHEELER, JOHN, HOUSE*, 445 S. Rocky River Dr., (12-1-78)
- Berea. *WHITNEY, GEORGE W., HOUSE*, 330 S. Rocky River Dr., (10-22-74) PH0034657
- Bratenahl. *GWINN ESTATE (WILLIAM G. MATHER HOUSE)*, 12407 Lake Shore Blvd., (10-1-74) PH0031682
- Bratenahl. *HANNA, HOWARD M. JR., HOUSE*, 11505 Lake Shore Blvd., (7-24-74) PH0070084
- Brecksville. *BRECKSVILLE TOWN HALL*, Public Sq., (7-2-73) PH0060119
- Brecksville. *KNOWLTON, DR. WILLIAM A., HOUSE*, 8937 Highland Dr., (12-4-78)
- Broadview Heights. *CLARK, JARED, HOUSE*, 6241 Wallings Rd., (8-1-75)
- Chagrin Falls. *CHAGRIN FALLS TOWNSHIP HALL*, 83 N. Main St., (10-1-74) PH0060143 g.
- Chagrin Falls. *CHAGRIN FALLS TRIANGLE PARK COMMERCIAL DISTRICT*, Main, Franklin, and Washington Sts., (12-29-78)
- Chagrin Falls. *CHAGRIN FALLS WEST SIDE DISTRICT*, Bounded by W. Washington, Church, Maple, and Franklin Sts., (10-9-74) PH0060151
- Chagrin Falls. *MARCH, GEORGE, HOUSE*, 126 E. Washington St., (4-20-78)
- Chagrin Falls. *STONEMAN, JOSEPH, HOUSE*, 18 E. Orange St., (5-29-75)
- Cleveland. *ADELBERT HALL, CASE WESTERN RESERVE UNIVERSITY*, Case Western Reserve University campus, (10-30-73) PH0060089 g.
- Cleveland. *BINGHAM COMPANY WAREHOUSE*, 1278 W. 9th St., (11-2-73) PH0060101
- Cleveland. *BOHEMIAN NATIONAL HALL*, 4939 Broadway St., (5-28-75)
- Cleveland. *CAXTON BUILDING*, 812 Huron Rd., SE., (10-30-73) PH0060135
- Cleveland. *CLEVELAND ARCADE*, 401 Euclid Ave., (3-20-73) PH0060160 NHL; HABS.
- Cleveland. *CLEVELAND GRAYS ARMORY*, 1234 Bolivar Rd., (3-28-73) PH0060178
- Cleveland. *CLEVELAND HARBOR STATION, U.S. COAST GUARD*, New West Pier, (1-1-76)
- Cleveland. *CLEVELAND MALL*, Roughly T-shaped mall area between E. 9th and W. 3rd Sts. and Superior Ave. and RR. tracks, (6-10-75) HABS.
- Cleveland. *CLEVELAND PUBLIC SQUARE*, Superior Ave. and Ontario St., (12-18-75)
- Cleveland. *CLEVELAND TRUST COMPANY*, 900 Euclid Ave. at E. 9th St., (11-26-73) PH0060186
- Cleveland. *COZAD, JUSTUS L., HOUSE*, 1508 Mayfield Rd., (1-18-74) PH0060208
- Cleveland. *CRAWFORD-TILDEN APARTMENTS*, 1831-1843 Crawford Rd. and 1878-1888 E. 84th St., (3-21-78)
- Cleveland. *CUYAHOGA BUILDING*, 216 Superior Ave. NE., (12-31-74) PH0073679
- Cleveland. *DETROIT-SUPERIOR HIGH LEVEL BRIDGE*, Over Cuyahoga River Valley, between Detroit Ave. and Superior Ave., (1-18-74) PH0070017
- Cleveland. *DIVISION AVENUE PUMPING STATION*, Division Ave., at the foot of W. 45th St., (1-18-74) PH0070025
- Cleveland. *DUNHAM TAVERN*, 6709 Euclid Ave., (7-25-74) PH0070033
- Cleveland. *FEDERAL RESERVE BANK OF CLEVELAND*, E. 6th St. and Superior Ave., (10-8-76)
- Cleveland. *FORD MOTOR COMPANY CLEVELAND PLANT*, 11610 Euclid Ave., (3-17-76)
- Cleveland. *FOREST CITY BREWERY*, 6920-6922 Union Ave., (5-3-76)
- Cleveland. *GARFIELD MEMORIAL*, 12316 Euclid Ave. in Lakeview Cemetery, (4-11-73)
- Cleveland. *GOLDSMITH, JACOB, HOUSE*, 2200 E. 40th St., (3-8-78)
- Cleveland. *HAY-MCKINNEY AND BINGHAM-HANNA HOUSE*, 10825 E. Blvd., (6-18-76)
- Cleveland. *HAY-MCKINNEY AND BINGHAM-HANNA HOUSES*, 10825 E. Boulevard, (6-18-76)
- Cleveland. *HESSLER COURT WOODEN PAVEMENT*, 11330 E between Bellflower and Hessler Rds., (3-3-75)
- Cleveland. *HOLY NAME HIGH SCHOOL-GALLAGHER BUILDING*, 8318 Broadway SE., (3-27-75)
- Cleveland. *HOLY ROSARY CHURCH*, 12021 Mayfield Rd., (6-16-76)
- Cleveland. *HOYT BLOCK*, 608 W. St. Clair St., (1-18-74) PH0070092
- Cleveland. *LINDNER BUILDING*, 1331 Euclid Ave., (9-13-78)
- Cleveland. *LORAIN-CARNEGIE BRIDGE*, Spans Cuyahoga River between Lorain and Carnegie Aves., (10-8-74)
- Cleveland. *MATHER, FLORA STONE, COLLEGE DISTRICT*, Bellflower Rd. at Ford Dr., (2-15-74) PH0070041
- Cleveland. *MAY COMPANY*, 158 Euclid Ave. at Public Sq., (1-18-74) PH0070114
- Cleveland. *MERWIN, GEORGE, HOUSE (ROWFANT CLUB BUILDING)*, 3028 Prospect Ave., (6-4-73) PH0070122
- Cleveland. *MILES PARK HISTORIC DISTRICT (NEWBURGH PUBLIC SQUARE)*, Miles Park Ave. around Miles Park, (5-17-74) PH0070131
- Cleveland. *NEWBURGH TOWN HALL*, 9213 Miles Rd., (10-30-73) PH0070149
- Cleveland. *NORTH PRESBYTERIAN CHURCH*, 4001 Superior Ave., (10-29-74)
- Cleveland. *NORTH UNION SHAKER SITE*, Between N. Park and S. Park Blvds., (8-13-74) PH0070173
- Cleveland. *OHIO CITY PRESERVATION DISTRICT*, Bounded by W. 26th, Clinton, W. 38th, and Carroll Sts., (10-9-74) PH0033847
- Cleveland. *OLD FEDERAL BUILDING AND POST OFFICE*, 201 Superior Ave., NE., (5-3-74) PH0033871 HABS.
- Cleveland. *OLD STONE CHURCH*, 91 Public Sq., (2-23-73) PH0033880
- Cleveland. *PEERLESS MOTOR COMPANY PLANT NO. 1*, 9400 Quincy Ave., (5-29-75) HABS.
- Cleveland. *PERRY-PAYNE BUILDING*, 740 Superior Ave., (7-16-73) PH0033901
- Cleveland. *PILGRIM CONGREGATIONAL CHURCH (UNITED CHURCH OF CHRIST)*, 2592 W. 14th St., (3-17-76)
- Cleveland. *PLAYHOUSE SQUARE GROUP*, 2067 E. 14th St.; 1422, 1501, 1515, 1621 Euclid Ave., (10-5-78)
- Cleveland. *PROSPECT AVENUE ROW HOUSE GROUP*, 3645, 3649, 3651, 3657 Prospect Ave., (3-27-74) PH0033910
- Cleveland. *ROCKEFELLER BUILDING*, 614 Superior Ave., (6-4-73) PH0033928 HABS.
- Cleveland. *ROCKEFELLER PARK BRIDGES*, Rockefeller Park, (9-27-77)
- Cleveland. *SCHWEINFURTH, CHARLES, HOUSE*, 1915 E. 75th St., (5-22-73) PH0033979
- Cleveland. *SHAKER SQUARE*, Shaker and Moreland Blvds., (7-1-76)
- Cleveland. *SOCIETY FOR SAVINGS BUILDING*, Public Sq., (11-7-76) HABS.
- Cleveland. *ST. ELIZABETH'S MAGYAR ROMAN CATHOLIC CHURCH*, 9016 Buckeye Rd., (1-30-76)
- Cleveland. *ST. IGNATIUS HIGH SCHOOL*, 1911 W. 30th St. at Carroll Ave., (1-21-74) PH0033936
- Cleveland. *ST. JOHN'S EPISCOPAL CHURCH*, 2600 Church St., (2-23-73) PH0033944
- Cleveland. *ST. JOSEPH'S CHURCH AND FRIARY*, 2543 E. 23rd St. at Woodland, (6-17-76)
- Cleveland. *ST. MICHAEL THE ARCHANGEL CATHOLIC CHURCH*, 3114 Scranton Rd., (1-18-74) PH0033952 HABS.
- Cleveland. *ST. STANISLAUS CHURCH*, Forman and E. 65th Sts., (6-22-76)
- Cleveland. *ST. STEPHEN CHURCH*, 1930 W. 54th St., (11-25-77)
- Cleveland. *ST. THEODOSIUS RUSSIAN ORTHODOX CATHEDRAL*, 733 Starkweather Ave., (1-18-74) PH0033961
- Cleveland. *STAGER-BECKWITH HOUSE*, 3813 Euclid Ave., (4-20-78)
- Cleveland. *STERLING SCHOOL*, 2104 E. 30th St., (2-25-74) PH0033987
- Cleveland. *SUPERIOR AVENUE VIADUCT*, Superior Ave., (6-9-78) HAER.
- Cleveland. *TEMPLE, THE (TIFERETH ISRAEL SOCIETY)*, University Circle at Silver Park, (8-30-74) PH0034029
- Cleveland. *TRINITY CATHEDRAL*, Euclid Ave. at E. 22nd St., (6-4-73) PH0034002
- Cleveland. *UNION CLUB*, 1211 Euclid Ave., (2-15-74) PH0034037
- Cleveland. *UNION TERMINAL GROUP*, Public Sq., (3-17-76)
- Cleveland. *UNIVERSITY HALL, CLEVELAND STATE UNIVERSITY (SAMUEL MATHER MANSION)*, 2605 Euclid Ave., (2-6-73) PH0034045
- Cleveland. *UPSON-WALTON COMPANY BUILDING*, 1310 Old River Rd. (W. 11th St.), (1-21-74) PH0034665
- Cleveland. *WADE MEMORIAL CHAPEL*, 12316 Euclid Ave., inside Lakeview Cemetery, (6-18-73) PH0034053
- Cleveland. *WEST SIDE MARKET*, W. 24th St. and Lorain Ave., (12-18-73) PH0034631 g.
- Cleveland. *WESTERN RESERVE BUILDING*, 1468 W. 9th St., (10-30-73) PH0034622
- Cleveland. *WHITE, HENRY P., HOUSE*, NW corner of Euclid Ave. and E. 90th St., (7-16-73) PH0034649
- Cleveland Heights. *BROWN, JOHN HARTNESS, HOUSE*, 2380 Overlook Rd., (11-7-76)
- Cleveland Heights. *BURDICK, HAROLD B., HOUSE*, 2424 Stratford Rd., (9-17-74) PH0060127
- Cleveland Heights. *FAIRMOUNT BOULEVARD DISTRICT*, 2485-3121 Fairmount Blvd., (12-12-76)
- Cleveland Heights. *OVERLOOK ROAD CARRIAGE HOUSE DISTRICT*, Herrick Mews, behind Overlook Dr., (5-6-74) PH0033898
- Cleveland Heights. *TREMAINE-GALLAGHER RESIDENCE*, 3001 Fairmount Blvd., (10-30-73) PH0033995 HABS.
- Cleveland vicinity. *LORAIN-CARNEGIE BRIDGE*, Spans Cuyahoga River between Lorain and Carnegie Aves., (7-16-76)
- East Cleveland. *FIRST CHURCH OF CHRIST IN EUCLID*, 16200 Euclid Ave., (11-28-78)

- East Cleveland. *NELA PARK*, Entrance at 1901 Noble Rd., (5-22-75)
- Gates Mills. *GATES MILLS METHODIST EPISCOPAL CHURCH*, Old Mill Rd. off U.S. 322, (7-18-75)
- Independence. *INDEPENDENCE PRESBYTERIAN CHURCH*, U.S. 21, (4-13-77)
- Independence vicinity. *KUENZER, JOSEPH II, HOUSE*, 2345 Rockside Rd., (8-13-74) PH0070106
- Independence vicinity. *SOUTH PARK SITE*, E of Independence, (6-22-76)
- Independence vicinity. *TERRA VISTA ARCHEOLOGICAL DISTRICT*, N of Independence, (5-23-78)
- Lakewood. *CLIFTON PARK LAKEFRONT DISTRICT*, Roughly bounded by Clifton Blvd., Rocky River, Lake Erie, and Webb Rd., (11-20-74) PH0041203
- Lakewood. *HONAM, JOHN, HOUSE*, 14710 Lake Ave., (4-13-77) HABS.
- Mayfield Heights. *THORP, W. A., HOUSE*, 6183-6185 Mayfield Rd., (12-4-78)
- Mayfield Village. *OLD CENTER SCHOOL*, 784 S.O.M. Center Rd., (4-3-73) PH0033855
- Middleburg Heights. *OLD DISTRICT 10 SCHOOLHOUSE*, Corner of Sheldon and Fry Rds., (10-15-73) PH0033863
- North Olmsted vicinity. *FORT HILL*, E of North Olmsted off OH 252, (7-25-74) PH0070050
- Oakwood. *DRAKE, ALONZO, HOUSE*, 24262 Broadway, (11-28-78)
- Olmsted Falls. *ADAMS, JOHN AND MARIA, HOUSE*, 7315 Columbia Rd., (10-10-75)
- Olmsted Falls. *GRAND PACIFIC HOTEL*, 8112 Columbia Rd., (10-10-75)
- Olmsted Falls. *NORTHROP, JULIA CARTER, HOUSE*, 7872 Columbia Rd., (10-14-75)
- Parma Heights. *HENRY, ROBERT W., HOUSE*, 6607 Pearl Rd., (12-8-78)
- Rocky River-Lakewood. *DETROIT AVENUE BRIDGE (ROCKY RIVER BRIDGE)*, Detroit Ave. at Rocky River, (2-23-73) PH0070009
- Seven Hills. *FROELICH, JOHN, HOUSE*, 7095 Broadview Rd., (7-30-74) PH0070068
- Seven Hills. *GABEL, DANIEL, HOUSE*, 1102 E. Ridgewood Dr., (5-23-78)
- Shaker Heights. *WARREN, MOSES, HOUSE*, 3535 Ingleside Rd., (10-22-74) PH0034061
- South Euclid. *TELLING, WILLIAM E., HOUSE*, 4645 Mayfield Rd., (10-16-74) PH0034011
- Strongsville. *POMEROY, ALANSON, HOUSE*, Pearl Rd. at Westwood Dr., (6-20-75)
- Strongsville. *STONE, VALERIUS C., HOUSE*, 21706 Lunn Rd., (12-22-78)
- Valley View. *FRAZEE, STEPHEN, HOUSE*, 7733 Canal Rd., (5-4-76)
- Valley View. *GLEASON, EDMUND, HOUSE (EDWIN CAREY HOUSE)*, 7243 Canal Rd., (12-18-78)
- Valley View Village. *OHIO AND ERIE CANAL*, OH 631, (11-13-66) PH0036323 NHL.
- Westlake. *CLAGUE HOUSE*, 1371 Clague Rd., (1-11-76)
- darke county*
- Fort Jefferson. *FORT JEFFERSON SITE*, (11-10-70) PH0034673
- Greenville. *BEIR, ANNA, HOUSE*, 214 E. 4th St., (4-11-77)
- Greenville. *COPPESS, BENJAMIN FRANKLIN HOUSE*, 209 Washington St., (3-10-78)
- Greenville. *DARKE COUNTY COURTHOUSE, SHERIFF'S HOUSE, AND JAIL*, 4th and Broadway, (12-12-76)
- Greenville. *GARST HOUSE*, 205 N. Broadway, (11-16-77)
- Greenville. *GREENVILLE MAUSOLEUM*, West St., Greenville Cemetery, (10-21-76)
- Greenville. *LEFTWICH HOUSE*, 203 S. Washington St., (10-21-75)
- Greenville. *ROBESON, DR. DONOVAN, HOUSE*, 330 W. 4th St., (12-12-76)
- Greenville. *WARING HOUSE*, 304 W. 3rd St., (9-16-77)
- Greenville vicinity. *BEAR'S MILL*, 5 mi. W of Greenville off U.S. 36 on Bear's Mill Rd., (6-10-75)
- Greenville vicinity. *STUDEBAKER-SCOTT HOUSE AND BEEHIVE SCHOOL*, S of Greenville on OH, (6-15-78)
- defiance county*
- Defiance. *EAST SIDE FIRE STATION*, Douglas and Hopkins Sts., (12-12-76)
- Defiance. *RIVERSIDE CHAPEL*, S. Clinton St. in Riverside Cemetery, (4-11-77)
- Defiance. *SAUER-WATSON HOUSE*, 530 Washington St., (12-4-78)
- Defiance vicinity. *BROOKE SITE*, S of Defiance, (1-1-76)
- Hicksville. *ST. PAUL'S EPISCOPAL CHURCH*, High St., (6-7-76)
- delaware county*
- Delaware. *DELAWARE COUNTY COURTHOUSE*, N. Sandusky St. and Central Ave., (5-22-73) PH0034681
- Delaware. *ELLIOTT HALL, STURGES LIBRARY, AND MERRICK HALL*, Ohio Wesleyan University campus, (4-23-73) PH0094480
- Delaware. *MONNETT HALL*, Ohio Wesleyan University campus at Elizabeth and Winter Sts., (6-23-75)
- Delaware vicinity. *LIMESTONE VALE*, 3490 Olentangy River Rd., (10-2-78)
- Delaware vicinity. *UFFERMAN SITE*, N of Delaware, (7-24-74) PH0034711
- Galena vicinity. *CURTISS, MARCUS, INN*, E of Galena at 3860 Sunbury Rd., (12-12-76)
- Galena vicinity. *SPRUCE RUN EARTHWORKS*, About 3 mi. S of Galena, (7-16-73) PH0034703
- Harlem vicinity. *COOK, JOHN, FARM*, E of Harlem at Miller Paul Rd. and Gorsuch Rd., (4-11-77)
- Olive Green vicinity. *CHAMBERS ROAD COVERED BRIDGE*, 1.5 mi. NE of Olive Green, (11-21-74) PH0085049
- Powell vicinity. *HIGHBANKS METROPOLITAN PARK MOUNDS I AND II*, E of Powell on U.S. 23, (3-19-75)
- Sunbury. *SUNBURY TAVERN (HOPKINS HOUSE)*, NW corner OH 37 and Galena Rd., (2-24-75)
- Sunbury. *SUNBURY TOWNSHIP HALL*, Town Sq., (2-20-75)
- Worthington vicinity. *HIGHBANK PARK WORKS*, E bank of Olentangy River, (2-15-74) PH0112895
- erie county*
- Birmingham. *BUTLER, CYRUS, HOUSE*, Edison Hwy., (3-17-76)
- Birmingham. *STARR-TRUSCOTT HOUSE*, OH 133, (4-20-78)
- Florence. *FLORENCE CORNERS SCHOOL (TOWN HALL)*, OH 113 at Davidson St., (3-19-75)
- Huron. *CHRIST EPISCOPAL CHURCH*, Park and Ohio Sts., (3-4-75)
- Kelleys Island. *INSCRIPTION ROCK*, (6-18-73) PH0034738
- Kelleys Island. *KELLEY'S ISLAND SOUTH SHORE DISTRICT*, Water St., S side of Kelley's Island, (3-27-75)
- Milan. *ANDREWS, EBENEZER, HOUSE*, 200 S. Main St., (7-25-74) PH0034720
- Milan. *EDISON, THOMAS ALVA, BIRTHPLACE*, (10-15-66) PH0036315 NHL; HABS.
- Milan. *JENKINS-PERRY HOUSE*, 37 W. Front St., (10-29-74) PH0034746
- Milan. *LOCKWOOD, J. C., HOUSE*, 30 Edison Dr., (12-4-74) PH0034533
- Milan. *MILAN HISTORIC DISTRICT*, Main and Church Sts., both sides of Front St., and Edison Dr., (3-13-75)
- Milan. *MITCHELL HISTORIC DISTRICT*, 115-137 and 118-136 Center St., (3-13-75)
- Milan vicinity. *ABBOTT-PAGE HOUSE*, 2.5 mi. NE of Milan on Mason Rd., (5-27-75) HABS.
- Sandusky. *BALTIMORE AND OHIO RAILROAD COMPANY DEPOT*, Washington and Warren Sts., (9-13-78)
- Sandusky. *ADAMS STREET DOUBLE HOUSE*, 106-108 E. Adams St., (10-10-75)
- Sandusky. *CARNEGIE LIBRARY*, Adams and Columbus Ave., (11-12-75)
- Sandusky. *ENGELS AND KRUDWIG WINE COMPANY BUILDINGS*, 220 E. Water St., (7-30-76)
- Sandusky. *ENGINE HOUSE NO. 3*, Meigs St. and Sycamore Line, (4-1-75)
- Sandusky. *ERIE COUNTY OFFICE BUILDING*, 1202 Sycamore Line, (11-20-74) PH0034151
- Sandusky. *EXCHANGE HOTEL*, 202-204 E. Water St., (7-30-75)
- Sandusky. *FOLLETT-MOSS-MOSS RESIDENCES*, 404, 414, 428 Wayne St., (12-31-74) PH0085278
- Sandusky. *LAKE SHORE AND MICHIGAN SOUTHERN RAILROAD DEPOT*, N. Depot at Carr St., (7-17-75)
- Sandusky. *MAD RIVER BLOCK*, 1002-1018 W. Adams St., (10-16-74) PH0034754
- Sandusky. *SLOANE, RUSH R., HOUSE*, 403 E. Adams St., (2-24-75)
- Sandusky. *ST. MARY'S CATHOLIC CHURCH*, 429 Central Ave., (10-10-75)
- Sandusky. *SYCAMORE SCHOOL*, 3rd and Sycamore Sts., (11-19-74) PH0043788
- Sandusky. *WATER STREET COMMERCIAL BUILDINGS*, 101-165 E. Water St. and 101-231 W. Water St., (3-18-75)
- Sandusky. *WHITE, SAMUEL M., HOUSE*, 304 E. Adams St., (6-16-76)
- Sandusky vicinity. *ERIE COUNTY INFIRMARY*, S of Sandusky on Columbus Rd., (9-5-75)
- Sandusky vicinity. *OHIO SOLDIERS' AND SAILORS' HOME*, NE of Sandusky between U.S. 250 and S. Columbus Ave., (9-13-76)
- Vermilion. *VERMILION TOWN HALL*, 736 Main St., (11-20-74) PH0034592
- fairfield county*
- Amanda vicinity. *ALLEN, LYMAN, HOUSE AND BARN*, NW of Amanda on OH 188, (11-18-76)
- Baltimore vicinity. *BRIGHT, JOHN, COVERED BRIDGE*, 2.5 mi. SW of Baltimore over Poplar Creek, (5-28-75)
- Baltimore vicinity. *MILLER FARM*, S of Baltimore on Pleasantville Rd., (5-22-78)
- Baltimore vicinity. *MUSSER, HENRY, HOUSE*, SE of Baltimore at 7079 Miller-sport Rd., (5-5-78)
- Canal Winchester. *LOUCKS COVERED BRIDGE*, SE of Canal Winchester on SR 207 (Diley Rd.), (10-8-76)

- Canal Winchester vicinity. **SCHAER, THEODORE B., MOUND**, SE of Canal Winchester, (6-20-75)
- Carroll vicinity. **COON HUNTERS MOUND**, (5-2-74) PH0034797
- Carroll vicinity. **ETY ENCLOSURE**, NE of Carroll, (7-12-74) PH0034801
- Carroll vicinity. **ETY HABITATION SITE**, NE of Carroll, (7-12-74) PH0034819
- Carroll vicinity. **JOHN BRIGHT NO. 1 IRON BRIDGE**, 2 mi. (3.2 km) NE of Carroll on Havensport Rd., (9-20-78)
- Lancaster. **BUSH, SAMUEL, HOUSE**, 1934 Cold Spring Dr., (10-1-74) PH0034762
- Lancaster. **MEDILL, WILLIAM, HOUSE**, 319 N. High St., (3-30-78)
- Lancaster. **SHERMAN, JOHN, BIRTHPLACE**, 137 E. Main St., (10-15-66) PH0034835 NHL.
- Lancaster. **SQUARE 13 HISTORIC DISTRICT**, Roughly area along Broad and High Sts. between Mulberry and Chestnut Sts., (7-24-72) PH0034851 HABS; G.
- Lancaster. **TALLMADGE-MITHOFF HOUSE**, 720 Lincoln Ave., (5-6-76)
- Lancaster vicinity. **CHESTNUT RIDGE FARM**, 3375 Cincinnati-Zanesville Rd., SW., (7-24-72) PH0034771
- Lancaster vicinity. **CONCORD HALL**, 1445 Cincinnati-Zanesville Rd., SW. (U.S. 22), (10-25-72) PH0034789
- Lancaster vicinity. **REBER, VALENTINE, HOUSE**, W of Lancaster at 8325 Lancaster-Cireleville Rd. (OH 188), (7-30-75)
- Lancaster vicinity. **WILLOW LANE FARM (NATHANIEL WILSON HOUSE)**, SW of Lancaster on U.S. 22, (10-26-72) PH0034878
- Lithopolis vicinity. **OLD MAID'S ORCHARD MOUND**, E of Lithopolis, (7-15-74) PH0034843
- Lockville. **LOCKVILLE CANAL LOCKS**, Off Pickerington-Lockville Rd., (9-10-74) PH0085006
- Pickerington vicinity. **HIZEY COVERED BRIDGE**, E of Pickerington on SR 235, (10-8-76)
- Pickerington vicinity. **FORTNER MOUNDS I, II**, NE of Pickerington, (7-12-74) PH0034827
- Rock Mill. **ROCK MILL COVERED BRIDGE**, SR 41, (4-26-76)
- Royalton. **ROYALTON HOUSE**, Amanda Northern Rd., (7-30-75)
- Rushville vicinity. **WINEGARDNER VILLAGE**, (7-30-74) PH0034886
- Tarlton vicinity. **TARLTON CROSS MOUND**, N of Tarlton, (11-10-70) PH0034860
- fayette county*
- Pancoastburg vicinity. **JACKSON MOUND**, N of Pancoastburg, (10-21-75)
- Washington Court House. **SHARP, MORRIS, HOUSE**, 517 Columbus St., (1-21-74) PH0034908
- Washington Courthouse. **FAYETTE COUNTY COURTHOUSE**, Main and Columbus Sts., (7-2-73) PH0034894
- franklin county*
- Canal Winchester vicinity. **BERGSTRESSER COVERED BRIDGE**, W of OH 674 over Walnut Creek, (5-3-74) PH0070181
- Central College vicinity. **SQUIRE'S GLEN FARM**, 6770 Sunbury Rd., (8-13-74) PH0070432
- Columbus. **AMERICAN INSURANCE UNION CITADEL**, 50 W. Broad St., (3-21-75)
- Columbus. **CAMP CHASE SITE**, 2900 Sullivant Ave., (4-11-73) PH0112909
- Columbus. **CAMPBELL MOUND**, (11-10-70) PH0094498
- Columbus. **COE MOUND**, W of High St., (7-18-74) PH0070203
- Columbus. **COLUMBUS COUNTRY CLUB MOUND**, 4831 E. Broad St., (2-15-74) PH0070211
- Columbus. **COLUMBUS NEAR EAST SIDE DISTRICT**, Roughly bounded by Parsons Ave., Broad and Main Sts., and the railroad tracks, (5-19-78)
- Columbus. **COLUMBUS SAVINGS AND TRUST BUILDING (ATLAT BUILDING)**, 8 E. Long St., (9-15-77)
- Columbus. **DRAKE, ELAM, HOUSE**, 2738 Ole Country Lane, (4-6-78)
- Columbus. **EAST TOWN STREET HISTORIC DISTRICT**, Roughly bounded by Grant, and Franklin Aves., Lester Dr., and E. Rich St., (7-30-76)
- Columbus. **FORTHAYES**, Cleveland Ave. and I 71, (1-26-70) PH0070238
- Columbus. **FRANKLIN PARK CONSERVATORY**, 1547 E. Broad St., (1-18-74) PH0070246
- Columbus. **FRANKLINTON POST OFFICE (DAVID DEARDURF HOUSE)**, 72 S. Gift St., (3-20-73) PH0070254
- Columbus. **GERMAN VILLAGE**, Roughly bounded by Livingston Ave., Pear Alley, Nursery Lane, Blackberry Alley, and Lathrop St., (12-30-74) PH0044148
- Columbus. **HARRISON, GEN. WILLIAM HENRY, HEADQUARTERS (JACOB OBERDIER HOUSE)**, 570 W. Broad St., (12-15-72) PH0070271
- Columbus. **HAYES AND ORTON HALLS, OHIO STATE UNIVERSITY**, The Oval, (7-16-70)
- Columbus. **JONES, W. H., MANSION**, 731 E. Broad St., (10-2-78)
- Columbus. **OHIO ASYLUM FOR THE BLIND**, 240 Parsons Ave., (7-26-73) PH0070351
- Columbus. **OHIO STADIUM**, 404 W. 17th Ave., (3-22-74) PH0070360
- Columbus. **OHIO STATE ARSENAL**, 139 W. Main St., (7-18-74) PH0070378
- Columbus. **OHIO STATEHOUSE**, SE corner of High and Broad Sts., (7-31-72) PH0070386 G. OGGERS, ISALAH SALAH ROGERS. State:
- Columbus. **OHIO THEATRE**, 39 E. State St., (4-11-73) PH0070394 NHL; G.
- Columbus. **OLD GOVERNOR'S MANSION (OHIO ARCHIVES BUILDING, CHARLES H. LINDENBERG HOUSE)**, 1234 E. Broad St., (6-5-72) PH0070408
- Columbus. **RICKENBACKER, CAPT. EDWARD V., HOUSE**, 1334 E. Livingston Ave., (5-11-76) NHL.
- Columbus. **SESSIONS VILLAGE**, Both sides of Sessions Dr., (2-20-75)
- Columbus. **SMITH, BENJAMIN, HOUSE**, 181 E. Broad St., (6-4-73) PH0070424
- Columbus. **SULLIVANT, LUCAS, BUILDING**, 714 W. Gay St., (3-20-73) PH0070441
- Columbus. **TOLEDO AND OHIO CENTRAL RAILROAD STATION**, 379 W. Broad St., (6-18-73) PH0070475 HAER; G.
- Columbus. **TRINITY EPISCOPAL CHURCH**, 125 E. Broad St., (11-13-76)
- Columbus. **U.S. POST OFFICE AND COURTHOUSE (OLD, OLD POST OFFICE)**, 121 E. State St., (4-11-73)
- Columbus. **WYANDOTTE BUILDING**, 21 W. Broad St., (2-23-72) PH0070491 HABS.
- Columbus vicinity. **AGLER-LA FOLLETTE HOUSE**, 2621 Sunbury Rd., (12-14-78)
- Columbus vicinity. **DAVIS, SAMUEL, HOUSE**, 4264 Dublin Rd., (2-15-74) PH0070220
- Columbus vicinity. **HARTLEY MOUND**, N of Columbus, (7-15-74) PH0070297
- Columbus vicinity. **HARTMAN STOCK FARM HISTORIC DISTRICT**, S of Columbus on U.S. 23, (10-9-74) PH0084999
- Columbus vicinity. **JACKSON FORT**, (12-16-74) PH0085251
- Columbus vicinity. **MCDANNALD HOMESTEAD**, NE of Columbus at 5847 Sunbury Rd., (2-17-78)
- Columbus vicinity. **NOBLE, JONATHAN, HOUSE**, 5030 Westerville Rd. (SR 3), (12-3-75)
- Dublin vicinity. **DAVIS, ANSON, HOUSE**, 4900 Hayden Run Rd., (7-7-75)
- Dublin vicinity. **HOLDER-WRIGHT WORKS**, (2-15-74) PH0070319
- Dublin vicinity. **SELLS, BENJAMIN, HOUSE**, S of Dublin at 4586 Hayden Run Rd., (7-30-75)
- Galloway vicinity. **GALBREATH, JOHN, MOUND**, W of Galloway, (7-15-74) PH0070262
- Georgesville vicinity. **CANNON, TOM, MOUND**, (5-2-74) PH0070190
- Groveport. **GROVEPORT LOG HOUSES**, Wirt Rd., (5-6-76)
- Groveport. **GROVEPORT TOWN HALL HISTORIC GROUP**, 628, 632 Main and Main and Front Sts., (7-31-78)
- Riverlea. **RUSSELL, MARK, HOUSE**, 5805 N. High St., (12-12-76)
- Westerville. **ALKIRE HOUSE**, 259 N. State St., (3-30-78)
- Westerville. **HANBY, BENJAMIN, HOUSE**, 160 W. Main St., (11-10-70) PH0094501
- Westerville. **HART, GIDEON, HOUSE**, 7328 Hempstead Rd., (8-14-73) PH0070289
- Westerville. **TOWERS HALL, OTTERBEIN COLLEGE**, Main and Grove Sts., Otterbein College campus, (3-4-71) PH0070459
- Westerville. **WESTERVILLE HIGH SCHOOL-VINE STREET SCHOOL**, 44 N. Vine St., (5-29-75)
- Westerville vicinity. **EVERAL, JOHN W., FARM BUILDINGS**, 7610 Cleveland Ave., (9-18-75)
- Westerville vicinity. **OSBORN, CHARLES S.**, 5785 Cooper Rd., (3-28-77)
- Worthington. **JOHNSON, ORANGE, HOUSE**, 956 High St., (4-3-73) PH0070335
- Worthington. **NEW ENGLAND LODGE**, 634 N. High St., (3-20-73) PH0070343
- Worthington. **SNOW, JOHN, HOUSE**, 41 W. New England Ave., (7-26-73) PH0071251
- Worthington. **WORTHINGTON MANUFACTURING COMPANY BOARDINGHOUSE**, 25 Fox Lane, (6-19-73) PH0112917
- Worthington vicinity. **JEFFERS, H. P., MOUND**, (5-2-74) PH0070327
- fulton county*
- Delta vicinity. **WINAMEG MOUNDS (COUNCIL OAK)**, (12-31-74) PH0064921
- Wauseon. **FULTON COUNTY COURTHOUSE**, S. Fulton and Chestnut Sts., (5-7-73) PH0060216
- gallia county*
- Gallipolis. **OHIO HOSPITAL FOR EPILEPTICS STONE WATER TOWERS**, Mill Creek Rd., (9-13-78)
- Gallipolis. **OUR HOUSE**, 434 1st Ave., (11-10-70) PH0094510
- geauga county*
- Auburn Corners. **FREE WILL BAPTIST CHURCH OF AUBURN**, 11742 E. Washington St., (5-28-76)
- Burton. **BURTON VILLAGE HISTORIC DISTRICT**, Surrounding Public Sq., (11-20-74) PH0034134

- Burton. *GOODWIN, DR. ERASTUS, HOUSE*, 14485 Main St., (8-1-75)
- Chardon. *CHARDON COURTHOUSE SQUARE DISTRICT*, Public Green, roughly bounded by Main and Center Sts., (10-18-74) PH0031453
- Claridon. *CLARIDON CONGREGATIONAL CHURCH*, U.S. 322, (8-13-74) PH0060224 HABS.
- East Claridon. *HATHAWAY, LOT, HOUSE*, 12236 Old State Rd., (10-16-74) PH0060232
- Mayfield Heights vicinity. *WHITE, WALTER C., ESTATE*, E of Mayfield Heights at U.S. 322 and County Line Rd., (10-8-76)
- greene county*
- Bellbrook vicinity. *BERRYHILL-MORRIS HOUSE*, S of Bellbrook at 3113 Ferry Rd., (11-12-75)
- Cedarville vicinity. *POLLOCK WORKS (CEDARVILLE EARTHWORKS)*, (2-23-72) PH0060283
- Cedarville vicinity. *REID, WHITELAW, HOUSE*, SW of Cedarville at 2587 Conley Rd., (5-7-73) PH0060291
- Cedarville vicinity. *WILLIAMSON MOUND STATE MEMORIAL*, (12-13-71) PH0060321
- Clifton vicinity. *WHITEMAN, BENJAMIN, HOUSE*, E of Clifton, (4-3-73) PH0060313
- Fairborn vicinity. *HUFFMAN FIELD*, Wright-Patterson Air Force Base, 1 mi. SW of Fairborn, (5-6-71) PH0060267
- Fairborn vicinity. *WRIGHT BROTHERS MEMORIAL MOUND GROUP*, Skyline Dr., (2-12-74) PH0060305
- Fairborn vicinity. *WRIGHT-PATTERSON AIR FORCE BASE MOUND*, (2-23-72) PH0060330
- Jamestown vicinity. *BALLARD ROAD COVERED BRIDGE*, NW of Jamestown on Ballard Rd. over Caesars Creek, (5-29-75)
- Jamestown vicinity. *DEAN FAMILY FARM*, 5 mi. NW of Jamestown off U.S. 35 on Ballard Rd., (5-29-75)
- Wilberforce. *YOUNG, COL. CHARLES, HOUSE*, Columbus Pike between Clifton and Stevenson Rds., (3-30-74) PH0185965 NHL.
- Xenia. *BANK OF XENIA*, NE corner of Detroit and E. 2nd Sts., (5-7-73) PH0060241
- Xenia. *EAST SECOND STREET DISTRICT*, 235 and 209-213-215 E. 2nd St., (3-20-73) PH0060259
- Xenia. *MILLEN-SCHMIDT HOUSE*, 184 N. King St., (11-7-76)
- Xenia. *PATTERSON, SAMUEL N., HOUSE*, 364 N. King St., (6-3-76)
- Xenia vicinity. *OLD CHILLICOTHE SITE*, N of Xenia, (4-21-75)
- Yellow Springs. *ANTIOCH HALL, NORTH AND SOUTH HALLS*, Hyde Rd., Antioch College campus, (6-30-75) HABS.
- Yellow Springs vicinity. *ORATORS MOUND*, E of Yellow Springs, (7-15-74) PH0060275
- guernsey county*
- Cambridge. *BARNETT-CRISS HOUSE*, SW of Cambridge off U.S. 22/40, (12-8-78)
- Cambridge. *GUERNSEY COUNTY COURTHOUSE*, Courthouse Sq., (7-16-73) PH0060348
- Cambridge. *MCCRACKEN-SCOTT HOUSE*, 819 Steubenville Ave., (12-20-78)
- North Salem vicinity. *KENNEDY STONE HOUSE*, SE of North Salem off OH 271, (10-3-75)
- Old Washington. *OLD WASHINGTON HISTORIC DISTRICT*, Both sides of Main St., (5-29-75)
- Old Washington vicinity. *S BRIDGE, NATIONAL ROAD*, 4 mi. E of Old Washington on U.S. 40, (10-15-66) PH0071501 NHL.
- Pleasant City vicinity. *BETHEL METHODIST EPISCOPAL CHURCH*, W of Pleasant City on OH 146, (11-24-78)
- hamilton county*
- Cincinnati. *ALBEE THEATRE*, 12 E. 5th St., (7-24-72)
- Cincinnati. *ALLEN TEMPLE*, 538 Broadway, (7-7-75)
- Cincinnati. *APOSTOLIC BETHLEHEM TEMPLE CHURCH*, 1205 Elm St., (4-11-73) PH0060364
- Cincinnati. *BENHAM MOUND*, Grand Vista Ave., (7-30-74) PH0060399
- Cincinnati. *BEPLER, AUGUST, HOUSE (HOLLY RIDGE)*, 805 Tusculum Ave., (4-13-77)
- Cincinnati. *CINCINNATI CITY HALL*, 801 Plum St., (12-11-72) PH0060437 g.
- Cincinnati. *CINCINNATI MUSIC HALL*, 1243 Elm St., (1-26-70) PH0060445 NHL.
- Cincinnati. *CINCINNATI STREET GAS LAMPS*, (12-22-78)
- Cincinnati. *CINCINNATI UNION TERMINAL*, 1301 Western Ave., (10-31-72) PH0060453 NHL.
- Cincinnati. *CINCINNATI ZOO DISTRICT*, Cincinnati Zoological Gardens, (1-27-75) HABS.
- Cincinnati. *CLIFTON AVENUE HISTORIC DISTRICT*, Irregular pattern along Clifton Ave., (12-8-78)
- Cincinnati. *CLOVERNOOK (CARY COTTAGE)*, 7000 Hamilton Ave., (6-18-73) PH0060429 g.
- Cincinnati. *COLLEGE HILL TOWN HALL*, Belmont Ave. and Larch St., (3-17-78)
- Cincinnati. *COURT STREET FIREHOUSE*, 311 W. Court St., (7-18-74) PH0060402
- Cincinnati. *COVENANT FIRST PRESBYTERIAN CHURCH*, 8th and Elm Sts., (1-29-73) PH0060461
- Cincinnati. *COVINGTON AND CINCINNATI SUSPENSION BRIDGE*, Reference—see Kenton County, KY
- Cincinnati. *COX, GEORGE B., HOUSE (PARKVIEW)*, Brookline and Jefferson Aves., (11-6-73) PH0060411
- Cincinnati. *COX, JACOB D., HOUSE*, 241-243 Gilman Ave., (4-14-75)
- Cincinnati. *CUVIER PRESS CLUB (MARCUS FECHHEIMER HOUSE)*, 22 Garfield Pl., (10-26-72) PH0060470 g.
- Cincinnati. *DAYTON STREET HISTORIC DISTRICT*, (1-25-73) PH0060488 g.
- Cincinnati. *EDGECLIFF AREA HISTORIC GROUP*, 2220 Victory Parkway, (11-11-77)
- Cincinnati. *EPISCOPAL CHURCH OF THE RESURRECTION*, 7346-48 Kirkwood La., (4-13-77)
- Cincinnati. *FENWICK CLUB ANNEX*, 426 E. 5th St., (3-7-73) PH0060500
- Cincinnati. *FERRIS, JOSEPH, HOUSE*, 5729 Dragon Way, (6-30-75) HABS.
- Cincinnati. *FINDLAY MARKET BUILDING*, Esplanade at Elder St., between Elm and Race Sts., (6-5-72) PH0060518
- Cincinnati. *FIRST CONGREGATIONAL-UNITARIAN CHURCH*, 2901 Reading Rd., (5-28-76)
- Cincinnati. *GAS STREET LAMPS OF CINCINNATI MULTIPLE RESOURCE*, 1109 street lamps at various locations throughout Cincinnati, (12-22-78)
- Cincinnati. *GOSHORN, SIR ALFRED T., HOUSE*, 3540 Clifton Ave., (4-3-73) PH0050253
- Cincinnati. *HAMILTON COUNTY MEMORIAL BUILDING*, Elm and Grant Sts., (12-4-78)
- Cincinnati. *HOFFNER HISTORIC DISTRICT*, bounded by Bluerock, Moline Court, Langland, and Hamilton Aves., (10-3-78)
- Cincinnati. *HOLY CROSS MONASTERY AND CHAPEL*, 1055 St. Paul Pl., (9-13-78)
- Cincinnati. *IMMACULATE CONCEPTION CHURCH, SCHOOL, AND RECTORY*, Pavilion and Guido Sts., (12-29-78)
- Cincinnati. *INGALLS BUILDING*, 6 E. 4th St., (3-7-75)
- Cincinnati. *LANGDON HOUSE*, 3626 Eastern Ave., (4-16-69) PH0094528
- Cincinnati. *LLOYD, JOHN URI, HOUSE*, 3901 Clifton Ave., (3-7-73) PH0050288
- Cincinnati. *LYTLE PARK HISTORIC DISTRICT*, Roughly bounded by 3rd, 5th, Sycamore, Commercial Sq., and Butler Sts., (3-26-76)
- Cincinnati. *MADISON-STEWART HISTORIC DISTRICT*, Jct. of Madison and Stewart Sts., (5-29-75)
- Cincinnati. *MECKLENBURG'S GARDEN*, 302 E. University Ave., (11-7-76)
- Cincinnati. *MILLS' ROW*, 2201-2209 Park Ave., (4-29-77)
- Cincinnati. *MOORMANN, BERNARD H., HOUSE*, 1514 E. McMillan St., (3-20-73) PH0050300
- Cincinnati. *MORRISON HOUSE*, 750 Ludlow Ave., (4-3-73) PH0050326
- Cincinnati. *MOUNT AUBURN HISTORIC DISTRICT*, Both sides of Auburn Ave. from Ringgold St. to Howard Taft Rd., (3-28-73) PH0050318
- Cincinnati. *OBSERVATORY HISTORIC DISTRICT*, Observatory Pl. and Ave., (9-20-78)
- Cincinnati. *OLD COLLEGE HILL POST OFFICE*, 1624 Pasadena Ave., (6-16-76)
- Cincinnati. *OLD GOTHIC BARN*, 6058 Colerain Ave., (7-20-76)
- Cincinnati. *OLD ST. MARY'S CHURCH, SCHOOL AND RECTORY*, 123 E. 13th St., (3-13-76)
- Cincinnati. *PENDLETON, GEORGE HUNT, HOUSE*, 559 E. Liberty St., (10-15-66) PH0050351 NHL.
- Cincinnati. *PITMAN, BENN, HOUSE*, 1852 Columbia Pkwy., (7-7-69) PH0050369
- Cincinnati. *PLUM STREET TEMPLE*, 8th and Plum Sts., (12-27-72) PH0050377 NHL.
- Cincinnati. *PROBASCO, HENRY, HOUSE*, 430 W. Cliff Lane, (11-9-72) PH0050385
- Cincinnati. *RAWSON HOUSE*, 3767 Clifton Ave., (7-24-73) PH0050393
- Cincinnati. *RESOR, WILLIAM, HOUSE*, 254 Greendale Ave., (3-7-73) PH0050407
- Cincinnati. *ROOKWOOD POTTERY*, Celestial and Rookwood Pl., (12-5-72) PH0050415
- Cincinnati. *SACRED HEART ACADEMY (NEFF CASTLE)*, 525 Lafayette St., (4-11-73) PH0050423
- Cincinnati. *SCARLET OAKS*, 440 Lafayette Ave., (3-7-73) PH0050474
- Cincinnati. *DELTA QUEEN (STEAMBOAT)*, Public Landing, (6-15-70) PH0060496
- Cincinnati. *SPRING GROVE CEMETERY*, 4521 Spring Grove Ave., (5-13-76)
- Cincinnati. *ST. FRANCIS DE SALES CHURCH HISTORIC DISTRICT*, Woodburn Ave. and Madison Rd., (3-1-74) PH0050431
- Cincinnati. *ST. PATRICK'S CATHOLIC CHURCH*, 1662 Blue Rock, (12-4-78)
- Cincinnati. *ST. PAUL CHURCH HISTORIC DISTRICT*, Spring and 12th Sts. and Dodd Alley, (1-18-74) PH0050440

- Cincinnati. *ST. PETER-IN-CHAINS CATHEDRAL*, 325 W. 8th St., (1-18-73) PH0050458 HABS.
- Cincinnati. *STOWE, HARRIET BEECHER, HOUSE*, 2950 Gilbert Ave., (11-10-70) PH0094536
- Cincinnati. *TAFT MUSEUM (MARTIN BAUM HOUSE)*, 316 Pike St., (1-29-73) PH0060372 HABS; NML; G.
- Cincinnati. *WALDSCHMIDT-CAMP DENNISON DISTRICT*, 7509 and 7567 Glendale-Milford Rd., (3-7-73) PH0050491
- Cincinnati. *WALLACE, CHARLTON, HOUSE*, 2563 Hackberry St., (1-30-76)
- Cincinnati. *WEST FOURTH STREET HISTORIC DISTRICT*, Bounded by Central Ave., W. 5th, Plum, and McFarland Sts., (8-13-76)
- Cincinnati. *WESTWOOD TOWN CENTER HISTORIC DISTRICT*, Epworth and Harrison Aves., (12-2-74) PH0062766
- Cincinnati. *WILLIAM HOWARD TAFT NATIONAL HISTORIC SITE*, 2038 Auburn Ave., (10-15-66)
- Cincinnati. *WILSON-GIBSON HOUSE*, 425 Oak St., (3-17-76)
- Cincinnati. *WORTH, GORHAM A., HOUSE*, 2316 Auburncrest Ave., (4-11-73) PH0050521
- Cincinnati vicinity. *CLOUGH CREEK AND SAND RIDGE ARCHEOLOGICAL DISTRICT*, (10-1-74) PH0034371
- Cincinnati vicinity. *HILL, JEDIAH, COVERED BRIDGE*, 7 mi. N of Cincinnati off U.S. 127 on Covered Bridge Rd., (3-28-73) PH0050270
- Cincinnati vicinity. *MILLER-LEUSER LOG HOUSE*, Clough Pike and Newton Rd., (8-30-74) PH0050296
- Cincinnati vicinity. *TURPIN SITE*, (12-27-74) PH0037991
- Cincinnati vicinity. *UNITED BRETHREN IN CHRIST*, S of Cincinnati off I 275, (6-13-78)
- Cincinnati vicinity. *WILLIAMS, W. L., HOUSE*, 280 Anderson Ferry Rd., (3-25-77)
- Cleves vicinity. *CONRAD MOUND ARCHEOLOGICAL SITE*, E of Cleves, (6-20-75)
- Cleves vicinity. *DRAVO GRAVEL SITE*, N of Cleves, (12-22-78)
- Cleves vicinity. *SHAWNEE LOOKOUT ARCHEOLOGICAL DISTRICT*, (12-2-74) G.
- Dunlap. *COLERAIN WORKS ARCHEOLOGICAL DISTRICT*, W of Dunlap, (6-18-76)
- Dunlap vicinity. *DUNLAP ARCHEOLOGICAL DISTRICT*, W of Dunlap, (10-21-75)
- Elizabethtown vicinity. *BUTLER, WESLEY, ARCHEOLOGICAL DISTRICT*, S of Elizabethtown, (7-24-76)
- Elizabethtown vicinity. *RENNERT MOUND ARCHEOLOGICAL DISTRICT*, W of Elizabethtown, (3-4-75)
- Elizabethtown vicinity. *STATE LINE ARCHEOLOGICAL DISTRICT*, W of Elizabethtown, (7-24-75)
- Evendale. *MATHEW MOUND*, Off Oak Rd., (5-29-75)
- Glendale. *GLENDAL HISTORIC DISTRICT*, OH 747, (7-20-76)
- Glendale. *GLENDAL POLICE STATION*, 305 E. Sharon Ave., (3-27-75)
- Greenhills. *WHALLON, JAMES, HOUSE*, 11000 Winton Rd., (5-17-73) PH0050504
- Harrison. *LOOKER, OTHNIEL, HOUSE*, 10580 Marvin Rd., (6-5-75)
- Harrison vicinity. *BENNETT, GEORGE, HOUSE*, 10281 Harrison Pike, (5-29-75) HABS.
- Harrison vicinity. *CAMPBELL, HUGH, HOUSE*, 332 Weathervane Rd., (11-7-76)
- Harrison vicinity. *EIGHTEEN MILE HOUSE*, 2 mi. SE of Harrison at Harrison Pike and Patriot Dr., (10-10-75) HABS.
- Harrison vicinity. *JOHN, JEHU, HOUSE*, E of Harrison on Stone Dr., (10-31-75) HABS.
- Harrison vicinity. *ROUDEBUSH FARM*, 8643 Kilby Rd., (6-17-76)
- Indian Hill. *JEFFERSON SCHOOLHOUSE*, Indian Hill and Drake Rds., (3-17-76)
- Indian Hill. *WASHINGTON HEIGHTS SCHOOL*, 8100 Given Rd., (7-30-75)
- Mariemont. *FERRIS, ELIPHAET, HOUSE*, 3915 Plainville Rd., (5-29-75)
- Mariemont. *MARIEMONT EMBANKMENT AND VILLAGE SITE*, (10-16-74) PH0034207
- Mariemont vicinity. *UNITED METHODIST CHURCH (ARMSTRONG CHAPEL)*, 5125 Drake Rd., NE of Mariemont, (12-4-75)
- Montgomery. *UNIVERSALIST CHURCH HISTORIC DISTRICT*, Montgomery Rd. from 9433 N to Remington Ave., (12-2-70) PH0050482
- New Haven vicinity. *WHITEWATER SHAKER SETTLEMENT*, 11813, 11347, 11081 Oxford Rd., (1-21-74) PH0050512
- Newtown. *ODD FELLOWS' CEMETERY MOUND*, (6-18-73) PH0050342
- Newtown and vicinity. *PERIN VILLAGE SITE*, Off OH 32, (3-25-77)
- Newtown vicinity. *BROADWELL, CYRUS, HOUSE*, NE of Newton at 3882 Mount Carmel Rd., (5-29-75) HABS.
- Newtown vicinity. *HAHN FIELD ARCHEOLOGICAL DISTRICT*, (10-29-74) PH0034339
- Newtown vicinity. *HARRISON-LANDERS HOUSE*, 3881 Newtown Rd., (5-29-75) HABS.
- North Bend. *HARRISON, WILLIAM HENRY, TOMB STATE MEMORIAL*, Mount Nebo on OH 128, (11-10-70) PH0050261
- North Bend vicinity. *MT. NEBO ARCHEOLOGICAL DISTRICT*, Mt. Nebo and Brower Rd., (3-3-75)
- North Bend vicinity. *WARDER, JOHN ASTON, HOUSE*, E of North Bend off Shady Lane, (5-19-78)
- Norwood. *NORWOOD MOUND*, (5-2-74) PH0050334
- Remington. *ELLIOTT HOUSE*, 9352 Given Rd., (10-29-76)
- Sayler Park. *SHORT WOODS PARK MOUND*, (10-1-74) PH0034614
- Sayler Park. *STORY MOUND*, Gracely Dr., (6-11-75)
- Sharonville. *TWELVE MILE HOUSE*, 11006 Reading Rd., (9-1-76)
- Springdale vicinity. *BECKER HOUSE*, 179 Crescentville Rd., (7-18-74) PH0060381
- Woodland vicinity. *BURCHENAL MOUND*, N of Woodland, (5-29-75)
- Wyoming. *TWIN OAKS*, 629 Liddle Lane, (5-29-75)
- hancock county*
- Findlay. *FIRST HANCOCK COUNTY COURTHOUSE*, 819 Park St., (3-13-76)
- Findlay. *HANCOCK COUNTY COURTHOUSE*, Courthouse Sq., (5-7-73) PH0050539
- Findlay. *HULL, JASPER G., HOUSE*, 422 W. Sandusky St., (5-7-73) PH0050547
- Fostoria. *FOSTORIA MAUSOLEUM*, 702 Van Buren St., (8-25-78)
- hardin county*
- Roundhead vicinity. *ZIMMERMAN KAME*, (7-30-74) PH0050555
- harrison county*
- Cadiz. *HARRISON COUNTY COURTHOUSE*, Courthouse Sq., (7-18-74) PH0050563
- Freeport. *REAVES, JOHN, HOUSE*, Public Sq., (7-15-77)
- henry county*
- Napoleon. *HENRY COUNTY COURTHOUSE*, N. Perry and E. Washington Sts., (2-28-73) PH0050571
- highland county*
- Buford vicinity. *HIRONS-BROWN HOUSE*, SW of Buford on Guernsey Rd., (12-12-76)
- Greenfield. *SMITH, SAMUEL, HOUSE AND TANNERY*, 103 Jefferson St., (7-5-78)
- Hillsboro. *HIGHLAND COUNTY COURTHOUSE*, Main and High Sts., (8-24-78)
- Lynchburg. *LYNCHBURG COVERED BRIDGE*, East Fork of Little Miami River, (3-16-76)
- Marshall vicinity. *ROCKY FORK PARK GROUP*, (6-18-73) PH0050598
- Rainsboro vicinity. *BARRETT'S MILLS, CR 1A and Rocky Fork Creek*, (12-26-72) PH0050580
- Rainsboro vicinity. *ROCKY FORK PARK SITE*, (6-18-73) PH0050661
- Salem Township. *WORKMAN WORKS*, (10-26-71) PH0050610
- Sinking Springs vicinity. *FORT HILL STATE PARK*, (11-10-70) PH0094544
- hocking county*
- Haydenville. *HAYDENVILLE HISTORIC TOWN*, (3-20-73) PH0070637
- Laurelville vicinity. *DAVIS WORKS*, SE of Laurelville, (7-15-74) PH0070505
- Laurelville vicinity. *DEFFENBAUGH, GEORGE, MOUND*, NE of Laurelville, (7-15-74) PH0070513
- Laurelville vicinity. *EDITH ROSS MOUND*, (6-18-73) PH0070530
- Laurelville vicinity. *KARSHNER MOUND*, SE of Laurelville, (7-15-74) PH0070521
- holmes county*
- Fredericksburg vicinity. *ARMSTRONG, JOSEPH, FARM*, SE of Fredericksburg, (11-27-78)
- Millersburg. *BRIGHTMAN HOUSE*, Wooster Rd. and Walnut St., (10-29-74) PH0070548
- Millersburg. *HOLMES COUNTY COURTHOUSE AND JAIL*, Courthouse Sq., (7-25-74) PH0070556
- huron county*
- Bellevue vicinity. *WRIGHT, JOHN, MAN-SION*, OH 113, W of OH 4, (2-27-74)
- Greenwich vicinity. *MEAD-ZIMMERMAN HOUSE*, E of Greenwich on OH 13, (3-30-78)
- Monroeville. *BROWN, SETH, HOUSE*, 29 Brown St., (5-3-74) PH0070572 HABS.
- Monroeville. *HOSFORD, JOHN, HOUSE*, 64 Sandusky St., (5-3-74) PH0070581
- Monroeville. *ZION EPISCOPAL CHURCH*, Ridge St. at Monroe St., (5-3-74) PH0070629
- Norwalk. *BENEDICT, DR. DAVID DE FOREST, HOUSE*, 80 Seminary St., (1-23-75)
- Norwalk. *HURON COUNTY COURTHOUSE AND JAIL*, E. Main St. and Benedict Ave., (7-12-74) PH0070599
- Norwalk. *WEST MAIN STREET DISTRICT*, In an irregular pattern, both sides of W. Main St. for 6 blocks from W edge of business district, (2-27-74) PH0070602 HABS; G.

Peru. **MACKSVILLE TAVERN**, Peru Hollow Rd., (5k3-76)
Steuben vicinity. **PHOENIX MILLS**, E of Steuben on Mill Rd., (5-28-75)

jackson county

Byer. **BYER COVERED BRIDGE**, SR 31, (10-21-75)
Coalton. **MINER'S SUPPLY STORE (WOOD, ENOCH AND SONS, HARDWARE STORE)**, Main and 2nd Sts., (11-1-77)
Coalton vicinity. **LEO PETROGLYPH**, NW of Coalton, (11-10-70)
Coalton vicinity. **LEO PETROGLYPH STATE MEMORIAL**, 4 mi. (6.4 km) NW of Coalton off U.S. 35, (11-10-70)
Jackson vicinity. **BUCKEYE FURNACE**, 10 mi. E of Jackson, (11-10-70) PH0071587
Oak Hill. **OAK HILL WELSH CONGREGATIONAL CHURCH**, 412 E. Main St., (5-23-78)
Wellston vicinity. **BUCKEYE FURNACE COVERED BRIDGE**, 3 mi. SE of Wellston on SR 165, (2-24-75)

jefferson county

Mount Pleasant. **FRIENDS MEETINGHOUSE**, Near OH 150, (11-10-70) PH0070611
Mount Pleasant. **VILLAGE OF MOUNT PLEASANT HISTORIC DISTRICT**, Roughly bounded by 3rd, North, High, and South Sts., (6-28-74) PH0070653 G.
Mt. Pleasant. **LUNDY, BENJAMIN, HOUSE**, Union and 3rd Sts., (5-30-74) PH0229989 NHL
Rayland. **STRINGER STONE HOUSE**, 224 Warren St., (7-10-74) PH0070661
Steubenville. **FEDERAL LAND OFFICE**, U.S. 22 and OH 7, (4-3-73) PH0070645
Tiltonsville. **HODGEN'S CEMETERY MOUND**, Off OH 7, (9-25-75)
Warrenton. **SPEEDWAY MOUND**, Off OH 7, (9-5-75)

knox county

Fredericktown. **TUTTLE HOUSE**, 33 E. College St., (7-12-76)
Fredericktown vicinity. **BRADDOCK MOUND AND WORKS**, (6-18-73) PH0070670
Fredericktown vicinity. **RALEIGH MOUND**, S of Fredericktown, (10-14-75)
Gambier. **KENYON COLLEGE**, OH 229 and OH 308, (12-6-75)
Gambier vicinity. **CHRIST CHURCH AT THE QUARRY**, E of Gambier at jct. of SR 235 and 233, (9-25-75)
Mount Liberty. **MOUNT LIBERTY TAVERN**, U.S. 36, (5-3-74) PH0070700
Mount Vernon. **EAST GAMBIER STREET DISTRICT**, 100-519 E. Gambier St., (11-18-76)
Mount Vernon. **KNOX COUNTY COURTHOUSE**, High St., (6-4-73) PH0070688
Mount Vernon. **PENNSYLVANIA DEPOT (COLUMBUS, AKRON, AND CLEVELAND DEPOT)**, S. Main St., (11-3-72) PH0070718
Mount Vernon. **ROUND HILL**, E. Pleasant and N. McKenzie Sts., (12-12-76)
Mount Vernon. **WOODWARD OPERA HOUSE**, Main and Vine Sts., (10-10-75)
Mount Vernon vicinity. **MCLAUGHLIN MOUND**, (12-11-72) PH0070696

lake county

Fairport Harbor. **FAIRPORT MARINE MUSEUM**, 129 2nd St., (11-5-71) PH0070751 G.

Kirtland. **KIRTLAND TEMPLE**, 9020 Chillicothe Rd., (6-4-69) PH0070785 NHL; HABS.

Kirtland. **OLD SOUTH CHURCH**, 9802 Chillicothe Rd., (9-20-73) PH0070823

Madison. **KIMBALL, ADDISON, HOUSE**, 390 W. Main St., (3-27-75)

Madison. **KIMBALL, LEMUEL (II), HOUSE**, 467 W. Main St., (10-15-74) PH0070777

Madison. **PAIGE, DAVID R., HOUSE**, 21-29 W. Main St., (12-23-75)

Madison. **PAIGE, JUDGE DAVID, HOUSE**, 21-29 W. Main St., (12-23-75) PH0280828

Madison. **WINANS, DR. J. C., HOUSE**, 143 River St., (4-26-76)

Madison vicinity. **LADD'S TAVERN**, 5466 S. Ridge Rd., (5-22-78)

Madison vicinity. **MADISON FORT**, SE of Madison, (7-30-74) PH0070807

Mentor. **CORNING-WHITE HOUSE**, 8353 Mentor Ave., (11-7-72) PH0070742

Mentor. **GARFIELD, JAMES A., HOME (LAWNFIELD)**, 1059 Mentor Ave., (10-15-66) PH0112569 NHL; G.

Mentor. **GRAY-COULTON HOUSE**, 8607-8617 Mentor Ave., (12-3-75)

Mentor. **LAKE SHORE & MICHIGAN SOUTHERN RAILROAD DEPOT AND FREIGHT HOUSE**, 8445 Station St., (1-31-78)

Mentor. **MASON, JAMES, HOUSE**, 8125 Mentor Ave., (9-18-75)

Mentor vicinity. **SAWYER-WAYSIDE HOUSE**, 9470 Mentor Ave., (10-29-74) PH0070831

Painesville. **ADMINISTRATION BUILDING, LAKE ERIE COLLEGE (COLLEGE HALL)**, 391 W. Washington St., (3-20-73) PH0070726

Painesville. **CASEMENT HOUSE**, 436 Case-ment Ave., (7-30-75)

Painesville. **LUTZ'S TAVERN (RIDER TAVERN)**, 179 Mentor Ave., (4-23-73) PH0070793 HABS.

Painesville. **MATHEWS HOUSE**, 309 W. Washington St., (4-23-73) PH0070815

Painesville. **MENTOR AVENUE DISTRICT**, Wood St. and Mentor Ave. from Liberty to Washington St., (8-3-78)

Painesville. **MORLEY, LEWIS, HOUSE**, 231 N. State St., (3-30-78)

Painesville. **PAINESVILLE CITY HALL (OLD LAKE COUNTY COURTHOUSE)**, 7 Richmond St., (7-24-72) PH0071234

Painesville. **SEELEY, URI, HOUSE**, 969 Riverside Dr., (8-14-73) PH0070840

Painesville. **SESSIONS HOUSE (TUSCAN HOUSE)**, 157 Mentor Ave., (8-14-73) PH0070858

Painesville. **SMEAD HOUSE**, 187 Mentor Ave., (11-21-74) PH0044199

Painesville. **ST. JAMES EPISCOPAL CHURCH**, 141 N. State St., (7-7-75)

Painesville vicinity. **INDIAN POINT FORT**, E of Painesville, (7-30-74) PH0070769

Perry. **GREEN, LUCIUS, HOUSE**, 4160 Main St., (7-12-76)

Unionville. **CONNECTICUT LAND COMPANY OFFICE**, 7071 E. Main St., (8-14-73) PH0070734

Unionville. **UNIONVILLE DISTRICT SCHOOL**, 3480 West St., (12-29-78)

Unionville. **UNIONVILLE TAVERN**, On OH 84, (7-26-73) PH0070866 HABS.

lawrence county

Burlington. **JOHNSTON, WILLIAM C., HOUSE AND GENERAL STORE**, Washing- and Davidson Sts., (9-7-76)

Burlington. **OLD LAWRENCE COUNTY JAIL**, Court St., (12-22-78)

Burlington vicinity. **MACEDONIA CHURCH**, N of Burlington, (2-7-78)

Chesapeake vicinity. **MAPLEWOOD**, W of Chesapeake on Maplewood La., (4-13-77)

Ironton. **FIFTH AND LAWRENCE STREETS RESIDENTIAL DISTRICT**, 5th and Lawrence Sts., (8-2-78)

Ironton. **NORFOLK AND WESTERN RAILROAD DEPOT**, 1st St. and Park Ave., (9-13-78)

Scottown vicinity. **SCOTTOWN COVERED BRIDGE**, E of Scottown on SR 67, (11-12-75) HAER.

licking county

Brownsville vicinity. **FLINT RIDGE**, (11-10-70) PH0070904

Croton vicinity. **BELLE HALL COVERED BRIDGE**, E of Croton on Dutch Cross Rd., (10-22-76)

Granville. **BUXTON INN**, 313 E. Broadway, (12-26-72) PH0070874

Granville. **ST. LUKE'S EPISCOPAL CHURCH**, 111 E. Broadway St., (4-26-76)

Granville vicinity. **ALLIGATOR EFFIGY MOUND**, (11-5-71) PH0070891

Granville vicinity. **STANBURY, EDWIN, OFFICE**, 1 mi. (1.6 km) E of Granville, (11-30-78)

Heath. **OHIO CANAL GROUNDBREAKING SITE**, OH 79, (5-24-73) PH0070963

Homer. **DIXON MOUND (WILLIAMS MOUND)**, (6-4-73) PH0070882

Newark. **CHAPEL HILL CEMETERY BUILDINGS**, Cedar St., Chapel Hill Cemetery, (4-13-77)

Newark. **HOME BUILDING ASSOCIATION BANK**, 6 W. Main St., (7-2-73) PH0070912

Newark. **LICKING COUNTY COURTHOUSE**, Courthouse Sq., (3-20-73) PH0070921

Newark. **NEWARK EARTHWORKS**, Mound Builders State Memorial, (10-15-66) PH0070955 NHL.

Newark. **SHERWOOD-DAVIDSON AND BUCKINGHAM HOUSES**, W. Main and 6th Sts., (11-10-77)

Newark. **SHIELD'S BLOCK**, 23-29 S. Park Pl., (11-29-78)

Newark vicinity. **UPLAND FARM**, N of Newark off OH 657, (12-1-78)

Reynoldsburg vicinity. **ETNA TOWNSHIP MOUNDS I AND II**, E of Reynoldsburg off I 70, (9-5-75)

Utica vicinity. **MCDANIEL MOUND**, (5-2-74) PH0070939

Utica vicinity. **MELICK MOUND**, S of North Fork of Licking River, (3-27-74) PH0070947

logan county

Bellefontaine. **FIRST CONCRETE STREET IN U.S.**, E. Court Ave., (2-25-74) PH0060534

Bellefontaine. **LOGAN COUNTY COURTHOUSE**, Public Sq., (6-4-73) PH0060542

Bloom Center vicinity. **MCCOLLY COVERED BRIDGE**, 2 2 mi. SE of Bloom Center, (5-28-75)

Huntsville vicinity. **DUNNS POND MOUND**, (7-30-74) PH0060526

Russells Point vicinity. **LAKE RIDGE ISLAND MOUNDS**, (10-16-74) PH0034215

lorain county

Amherst. **AMHERST TOWN HALL**, 206 S. Main St., (5-29-75)

Amherst. **OLD AMHERST FREIGHT DEPOT**, Franklin St., (11-21-78)

Avon. **CAHOON, WILBUR, HOUSE**, 2940 Stoney Ridge Rd., (4-6-78)

Avon. **HURST, WILLIAM E., HOUSE**, 33065 Detroit Ave., (9-11-74) PH0060569

Avon. **WILLIAMS, HENRY HARRISON, HOUSE**, 37392 Detroit Rd., (7-12-78)

Avon Lake. **MILLER, PETER, HOUSE**, 33740 Lake Rd., (8-25-78)

Columbia Center. **COLUMBIA BAPTIST CHURCH**, 25514 Royalton Rd., (6-12-76)

Columbia Center. **COLUMBIA TOWN HALL**, 25496 Royalton Rd., (3-17-76)

Elyria. **FIRST CHURCH OF CHRIST, SCIENTIST**, 309 East Ave., (6-18-75)

Elyria. **GARFORD, ARTHUR L., HOUSE**, 509 Washington Ave., (12-30-74) PH0062774

Elyria. **LAUNDON, THOMAS W., HOUSE**, 307 West Ave., (10-21-75)

Elyria. **LORAIN COUNTY COURTHOUSE**, 308 2nd St., (6-18-75)

Elyria. **MONTEITH HALL**, 218 East Ave., (10-9-74) PH0060577

Grafton. **IMMACULATE CONCEPTION CHURCH**, 708 Erie St., (3-16-76)

Grafton vicinity. **BRECKENRIDGE, JUSTIN, HOUSE**, 37174 SE. Main St., (11-29-78)

Lorain. **LORAIN LIGHTHOUSE**, Lorain Harbor, (12-29-78)

Lorain. **PALACE THEATRE BUILDING**, Broadway and 6th St., (3-30-78)

Lorain. **ROOT, WILLIAM H., HOUSE**, 3535 E. Erie Ave., (9-20-78)

Lorain. **SEHER, WILLIAM, HOUSE**, 329 W. 9th St., (6-17-76)

Lorain vicinity. **BURRELL FORT**, N of Lorain, (4-4-78)

Lorain vicinity. **BURRELL, JABEZ AND ROBBINS, HOUSE AND CHEESE FACTORY**, N of Lorain off OH 301, (1-1-76)

Lorain vicinity. **EIDEN PREHISTORIC DISTRICT**, N of Lorain, (11-21-78)

North Ridgeville. **CAHOON, SAMUEL C., HOUSE**, 38369 Center Ridge Rd., (9-20-78)

North Ridgeville. **NORTH RIDGEVILLE CITY HALL**, U.S. 20, (12-30-74) PH0043966

Oberlin. **CHRIST EPISCOPAL CHURCH**, 156 S. Main St., (11-30-78)

Oberlin. **CONGREGATIONAL CHURCH OF CHRIST**, W. Lorain and N. Main Sts., (8-13-74) PH0060551

Oberlin. **LANGSTON, JOHN MERCER, HOUSE**, 207 E. College St., (5-15-75) NHL.

Oberlin. **OVERLIN COLLEGE**, Tappan Sq., (10-15-66) PH0060585 NHL.

Oberlin. **WESTERVELT HALL**, 39 S. Main St., (5-3-74) PH0060593

Sheffield. **GARFIELD, HALSEY, HOUSE**, 4789 Detroit Rd., (5-22-78)

Sheffield. **GARFIELD, MILTON, HOUSE**, 4921 Detroit Rd., (9-21-78)

Sheffield. **SHEFFIELD VILLAGE HALL**, Detroit Rd., (10-5-78)

Sheffield Lake. **103RD OHIO VOLUNTEER INFANTRY ASSOCIATION BARRACKS**, 5501 E. Lake Rd., (7-14-78)

Sheffield Lake vicinity. **BURRELL ORCHARD SITE**, S of Sheffield Lake, (9-15-77)

South Amherst vicinity. **DEAN ROAD BRIDGE**, W of South Amherst at Dean Rd. and Vermillion River, (11-28-78)

Vermillion vicinity. **MILL HOLLOW HOUSE, THE**, SE of Vermillion on N. Ridge Rd., (6-29-76)

Vermillion vicinity. **MORRIS-FRANKS SITE**, SE of Vermillion, (9-5-75)

Wellington. **WELLINGTON CENTER HISTORIC DISTRICT**, Main St. and Herick Ave., (11-21-74) PH0043915

lucas county

Maumee. **ECKENRODE AND BREISACH HOUSES**, 202 and 204 E. Dudley St., (4-6-78)

Maumee. **FIRST PRESBYTERIAN CHURCH OF MAUMEE CHAPEL**, 200 E. Broadway, (8-13-73) PH0060623

Maumee. **FORT MIAMIS SITE**, Between Michigan, Water, and Corey Sts., and the Maumee River, (6-18-75)

Maumee. **GOVERNOR'S INN**, 301 River Rd., (10-18-74) PH0031364

Maumee. **GRISWOLD, PECK, HOUSE**, 228 E. Broadway, (5-22-78)

Maumee. **HANSON HOUSE**, 405 E. Broadway, (5-22-78)

Maumee. **HOUSE OF FOUR PILLARS**, 322 E. Broadway, (7-16-73) PH0060640

Maumee. **HULL, ISAAC, STORE**, 114 E. Harrison St., (3-30-78)

Maumee. **HULL-WOLCOTT HOUSE**, 1031 River Rd., (1-26-70) PH0060798

Maumee. **MAUMEE HISTORIC DISTRICT**, Bounded roughly by Allen, W. Harrison, Rosamond, W. Broadway, Cass, and W. Dudley Sts., (1-18-74) PH0060682

Maumee. **MAUMEE SIDECUT**, N of Maumee River, SW of Ewing Island, (4-11-73) PH0060691

Maumee. **REED, HENRY JR., HOUSE**, 511-513 White St., (4-20-78)

Maumee vicinity. **FALLEN TIMBERS BATTLEFIELD**, 2 mi. W of Maumee on U.S. 24, (10-15-66) PH0060615 NHL.

Providence. **LUDWIG, ISAAC R., HISTORICAL MILL**, Mill Rd. in Providence Park, (6-28-74) PH0060674 G.

Providence. **PROVIDENCE HISTORIC DISTRICT**, Court and Main Sts., Ludwig and Providence-Neopolis Rds., (8-13-75)

Toledo. **BERDAN BUILDING**, 601 Washington St., (5-29-75)

Toledo. **BRAND, R., AND COMPANY (WESTERN SHOE COMPANY)**, 120-124 St. Clair St., (5-27-75)

Toledo. **BURT'S THEATER**, 719-723 Jefferson St., (11-1-77)

Toledo. **EAST SIDE COMMERCIAL BLOCK**, 107-117 Main St., (5-3-76)

Toledo. **FIRST CHURCH OF CHRIST, SCIENTIST**, 2704 Monroe St., (11-29-78)

Toledo. **FORT INDUSTRY SQUARE**, (7-23-73) PH0060631

Toledo. **LUCAS COUNTY COURTHOUSE AND JAIL**, (5-11-73) PH0060666

Toledo. **MANHATTAN BUILDING**, 518 Jefferson Ave., (6-10-75)

Toledo. **MONROE STREET COMMERCIAL BUILDINGS**, 513-623 Monroe St., (12-12-76)

Toledo. **NEUKOM, ALBERT, HOUSE**, 301 Broadway, (3-4-71) PH0060704

Toledo. **OLD CENTRAL POST OFFICE**, 13th St. between Madison and Jefferson Aves., (2-23-72) PH0060712

Toledo. **OLD WEST END DISTRICT**, (3-14-73) PH0060721

Toledo. **PHILIPPS, HENRY, HOUSE**, 220 Columbia St., (2-23-72) PH0060739

Toledo. **PYTHIAN CASTLE (BLECKNER MUSIC COMPANY)**, 801 Jefferson Ave., (2-23-72) PH0060747

Toledo. **SECOR HOTEL**, 413-423 Jefferson Ave., (4-30-76)

Toledo. **ST. CLAIR STREET HISTORIC DISTRICT**, Both sides of St. Clair St. from Perry St. to S side of Lafayette St., (5-29-75)

Toledo. **ST. PATRICK'S CATHOLIC CHURCH**, 13th St. and Avondale Ave., (2-23-72) PH0060755

Toledo. **ST. PAUL'S UNITED METHODIST CHURCH**, Madison and 13th Sts., (11-2-78)

Toledo. **STANDART-SIMMONS HARDWARE COMPANY**, 36 S. Erie St., (5-29-75)

Toledo. **SUCCESSFUL SALES COMPANY (OLIVER HOUSE)**, 27 Broadway, (5-6-71) PH0060763 G.

Toledo. **TOLEDO CITY MARKET**, 237 S. Erie St., (2-23-72) PH0060771

Toledo. **TOLEDO CLUB**, 14th St. and Madison Ave., (12-1-78)

Toledo. **TOLEDO NEWS-BEE BUILDING**, 604 Jackson St., (2-23-72) PH0060780

Toledo. **TOLEDO YACHT CLUB**, Bay View Park, (12-12-76)

Toledo. **VISTULA HISTORIC DISTRICT**, Roughly bounded by Champlain, Summit, Walnut and Magnolia Sts., (12-6-78)

Toledo. **WHEELER BLOCK**, 402 Monroe St., (5-29-75)

Toledo. **WRIGHT, DR. JOHN A., HOUSE**, Detroit Rd., (10-5-78)

Waterville. **COLUMBIAN HOUSE**, River and Farnsworth Rds., (12-17-69) PH0060607 HABS.

Waterville. **GILLETT-SHOEMAKER-WELSH HOUSE**, 133 N. 4th St., (7-18-75)

Waterville. **MOREHOUSE-DOWNES HOUSE**, 4 S. River Rd., (5-29-75)

Waterville. **WATERVILLE COMMERCIAL DISTRICT**, 3rd St., (12-12-76)

Waterville vicinity. **HASKINS, LIBERTY WHITCOMB, HOUSE**, N of Waterville at 625 Canal Rd., (7-1-75)

Waterville vicinity. **INTERURBAN BRIDGE (OHIO ELECTRIC RAILROAD BRIDGE, ROCHE DE BOEUF)**, 1 mi. S of Waterville over Maumee River, (6-19-72) PH0060658 (also in Wood County)

Waterville vicinity. **PRAY-STARKWEATHER HOUSE**, 144 N. River Rd., (5-29-75)

madison county

Lafayette. **RED BRICK TAVERN**, 1700 Cumberland Rd., (9-5-75)

London. **MADISON COUNTY COURTHOUSE**, Public Sq., (3-14-73) PH0094552

Mount Sterling. **MOUNT STERLING HISTORIC DISTRICT**, Both sides of London St., (10-1-74) PH0060801

Plain City vicinity. **CARY VILLAGE SITE**, SE of Plain City, (5-13-75)

Somerford vicinity. **WILSON, VALENTINE, HOUSE**, About 1 mi. N of Somerford off I 70, (5-22-73) PH0060828

West Jefferson vicinity. **SKUNK HILL MOUNDS**, (7-30-74) PH0060810

mahoning county

Alliance vicinity. **ALLIANCE CLAY PRODUCT COMPANY**, 1500 S. Mahoning Ave., (12-8-78)

Austintown vicinity. **ANDERSON, JUDGE WILLIAM SHAW, HOUSE**, 7171 Mahoning Ave., (3-17-76)

Canfield. **NEWTON, JUDGE EBEN, HOUSE**, 105 N. Broad St., (7-18-74) PH0060909

Canfield. **OLD MAHONING COUNTY COURTHOUSE**, 7 Court St., (10-7-74) PH0060917

Canfield. **RUGGLES, CHARLES, HOUSE**, 17 Court St., (8-1-75)

Canfield vicinity. **NEFF, CONRAD, HOUSE**, 3967 Canfield-Boardman Rd., (10-9-74) PH0060895

Coitsville Township. **MCGUFFEY, WILLIAM H., BOYHOOD HOME SITE**, McGuffey Rd., near OH 616, (10-15-66) PH0060887 NHL.

Lowellville. **LOWELLVILLE RAILROAD STATION**, Penn Central RR., (7-30-76)

Poland. **KIRTLAND, JARED P.**, HOUSE, Audobon Rd. and Michigan Ave., (5-13-76)
 Poland. **SOUTH MAIN STREET DISTRICT**, Both sides of S. Main St., (10-1-74)
 Struthers vicinity. **HOPEWELL FURNACE SITE**, At Lake Hamilton off Hopewell Dr., (11-10-75) HAER.
 Youngstown. **ARLINGTON AVENUE DISTRICT**, 304-373 Arlington Ave., (8-13-74) PH0060836
 Youngstown. **BUTLER INSTITUTE OF AMERICAN ART**, 524 Wick Ave., (10-29-74) PH0060852

Youngstown. **IDORA PARK MERRY-GO-ROUND**, Idora Park on Canfield Rd., (2-6-75)
 Youngstown. **LANTERMAN MILL**, Canfield Rd. (U.S. 62) in Mill Creek Park, (7-10-74) PH0060861

Youngstown. **MAHONING COUNTY COURTHOUSE**, 120 Market St., (8-13-74) PH0060879
 Youngstown. **MILL CREEK PARK SUSPENSION BRIDGE**, Mill Creek Park, (10-29-76)
 Youngstown. **RAYEN SCHOOL**, 222 Wick Ave., (10-22-74) PH0060925

Youngstown. **RENNER, GEORGE J., JR.**, HOUSE, 277 Park Ave., (10-8-76)
 Youngstown. **TOD HOMESTEAD CEMETERY GATE**, Belmont Ave., (10-22-76)
 Youngstown. **WICK AVENUE HISTORIC DISTRICT**, Bounded by Wick, Bryson, Expwy., Spring, and Wick Oval, (11-20-74) PH0034126

Youngstown vicinity. **AUSTINTOWN LOG HOUSE**, W of Youngstown on Raccoon Rd., (7-30-74) PH0060844 g.

marion county

Caledonia vicinity. **CALEDONIA BOWSTRING BRIDGE**, N of Caledonia, (5-23-78)
 Marion. **HARDING TOMB**, Marion Cemetery, (6-16-76)

Marion. **HARDING, WARREN G.**, HOUSE, 380 Mount Vernon Ave., (10-15-66) PH0060941 NHL.
 Marion. **MARION COUNTY COURTHOUSE**, Courthouse Sq., (7-25-74) PH0060950
 Marion. **PALACE THEATER**, 272 W. Center St., (3-26-76)

Waldo vicinity. **WYATT'S TAVERN-FORT MORROW SITE**, S of Waldo, (12-22-78)

medina county

Lester. **COOK, ZIMRI**, HOUSE, 6994 Spieth Rd., (6-22-76)
 Lodi vicinity. **BLACK RIVER VIADUCT, BALTIMORE AND OHIO RAILROAD**, 1 mi. W of Lodi off OH 421, (5-6-76)

Lodi vicinity. **BURR, GEORGE**, HOUSE, 740 Wooster Rd., (5-3-76)
 Mallet Creek. **YORK UNITED METHODIST CHURCH**, Norwalk Rd., (2-17-78)

Medina. **MEDINA COUNTY COURTHOUSE**, Liberty St. and Broadway, Public Sq., (7-16-70) PH0060968 g.

Medina. **MEDINA PUBLIC SQUARE HISTORIC DISTRICT**, Public Sq. and surrounding properties, (6-11-75)
 Medina. **ROOT, A. I. AND E. R.**, HOMESTEAD, 662 W. Liberty St., (6-10-75)

Medina vicinity. **BLAKSLEE, BURRITT**, HOUSE, 3756 Fenn Rd., (12-4-74) PH0034541

Sharon Center vicinity. **CHANDLER, MATTHEW**, HOUSE, S of Sharon Center at 6908 Ridge Rd., (3-30-78)

Valley City vicinity. **FRANK, CHARLES**, HOUSE AND STORE, W of Valley City at jct. of OH 303 and SR 23, (9-5-75)

Valley City vicinity. **ST. MARTIN'S CATHOLIC CHURCH**, SW of Valley City on Station Rd. (CR 23), (11-12-75)

Wadsworth. **ST. MARK'S EPISCOPAL CHURCH (WADSWORTH CONGREGATIONAL CHURCH; OLD MENNONITE CHURCH)**, 146 College St., (2-6-73) PH0060976

Westfield Center. **UNIVERSALIST CHURCH OF WESTFIELD CENTER**, LeRoy and Greenwich Rds., (11-29-78)

meigs county

Pomeroy, 2nd and Main Sts., (11-14-78)
 Alfred vicinity. **REEVES MOUND**, N of Alfred, (7-15-74) PH0060992

Chester. **OLD MEIGS COUNTY COURTHOUSE AND CHESTER ACADEMY**, OH 248, (6-30-75) HABS.

Chester vicinity. **MOUND CEMETERY MOUND**, (5-2-74) PH0060984

Middleport. **GRANT, WILLIAM H.**, HOUSE, 453 Grant St., (3-30-78)

Pomeroy vicinity. **BUFFINGTON ISLAND**, 20 mi. SE of Pomeroy on OH 124, (11-10-70) PH0094561

mercier county

Celina. **RILEY, CALVIN E.**, HOUSE, 130 E. Market St., (11-30-78)

Fort Recovery. **FORT RECOVERY SITE**, OH 49, (11-10-70) PH0061000

Fort Recovery vicinity. **WALLISCHECK HOMESTEAD**, N of Fort Recovery, (11-27-78)

Maria Stein. **GAST, MATTHIAS**, HOUSE AND GENERAL STORE, OH 119, (12-29-78)

Maria Stein vicinity. **MARIA STEIN CONVENT**, St. John's and Rolfes Rds., (5-6-76)

Mendon. **MENDON TOWN HALL**, S. Main St., (12-29-78)

miami county

Casstown vicinity. **SAUNDERS, ELIZABETH SHEETS, FARM**, 4525 McCandless Rd., (11-21-76)

Lockington and vicinity. **LOCKINGTON LOCKS HISTORICAL AREA**, (12-17-69) (also in Shelby County)

New Carlisle vicinity. **BAUMGARDNER, WILLIAM**, HOUSE AND FARM BUILDINGS, 8390 National Rd., (2-17-78)

Piqua. **FORT PIQUA HOTEL (THE FAVORITE HOTEL, PLAZA HOTEL)**, 114 W. Main St., (2-15-74) PH0061026

Piqua vicinity. **PIQUA HISTORICAL AREA STATE MEMORIAL (JOHN JOHNSTON FARM AND INDIAN AGENCY)**, OH 66, 1 mi. N of Piqua, (4-7-71) g.

Troy. **CULBERTSON, ROBERT**, HOUSE, 304 E. Franklin St., (10-10-75)

Troy. **DUNLAP, WILLIAM K.**, HOUSE, 16 E. Franklin St., (12-12-76)

Troy. **FIRST PRESBYTERIAN CHURCH**, Franklin and Walnut Sts., (12-12-76)

Troy. **HAYNER, MARY JANE**, HOUSE, 301 W. Main St., (1-30-76)

Troy. **MIAMI COUNTY COURTHOUSE AND POWER STATION**, Bounded by Main, Short, Plum, and Water Sts., (5-30-75) g.

Troy. **OVERFIELD TAVERN**, 201 E. Water St., (1-30-76)

Troy. **TROY PUBLIC SQUARE**, Property surrounding jct. of Main and Market Sts., (6-30-75)

Troy. **WILLIAMS, JUDGE HENRY**, HOUSE, 16 S. Cherry St., (1-1-76)

Troy vicinity. **ELDEAN COVERED BRIDGE**, N of Troy across Miami River on CR 33, (2-20-75)

Troy vicinity. **IDDINGS, BENJAMIN**, LOG HOUSE, 6.5 mi. W of Troy, (11-21-76)

Troy vicinity. **TWIN ARCH STONE CULVERT**, N of Troy at SR 25A, (7-17-78)

monroe county

Graysville vicinity. **FOREAKER BRIDGE**, 3 mi. E of Graysville on SR 40, (6-5-75)

Graysville vicinity. **WEDDEL BRIDGE**, 3 mi. E of Graysville on SR 40, (6-5-75) PH0141461

montgomery county

Brookville. **SPITLER, SAMUEL**, HOUSE, 14 Market St., (9-28-73) PH0112933

Centerville. **CENTERVILLE HISTORIC DISTRICT**, Irregular pattern at Franklin and Main Sts., (12-17-74) PH0080055

Centerville vicinity. **KELLOG, ETHOL**, HOUSE, W of Centerville off SR 755 on Yankee St., (6-18-76)

Centerville vicinity. **WATKINS HOUSE**, 9950 Lebanon Pike, (12-24-74) PH0044181

Clayton vicinity. **FLORY, JOSEPH**, HOUSE, NW of Clayton on Diamond Mill Rd., (3-29-78)

Dayton. **BROOKS, JAMES**, HOUSE, 41 E. 1st St., (5-29-75)

Dayton. **BROWN, SAMUEL N.**, HOUSE, 1633 Wayne Ave., (4-11-77)

Dayton. **CLASSIC THEATER**, 815 W. 5th St., (2-10-75) g.

Dayton. **CONOVER BUILDING**, 4 S. Main St., (10-14-75)

Dayton. **DAYTON ARCADE**, From Ludlow to Main St. between 3rd and 4th Sts., (6-18-75)

Dayton. **DAYTON ART INSTITUTE**, Forest and Riverview Aves., (11-19-74) PH0070980

Dayton. **DAYTON DAILY NEWS BUILDING**, 4th and Ludlow Sts., (11-30-78)

Dayton. **DAYTON WOMAN'S CLUB (STEELE-DARST HOUSE)**, 225 N. Ludlow St., (2-24-75)

Dayton. **DUNBAR, PAUL LAURENCE**, HOUSE, 219 N. Summit St., (10-15-66) PH0071005 NHL.

Dayton. **GOTTSCHELL, OSCAR M.**, HOUSE, 20 Livingston Ave., (4-11-77)

Dayton. **GUMMER HOUSE**, 1428 Huffman Ave., (2-17-78)

Dayton. **INCINERATOR SITE**, Along West River Rd., E of B & O RR. tracks, (4-1-75)

Dayton. **KELLY FAMILY HOME**, 657 S. Main St., (6-30-75)

Dayton. **KEMP, LEWIS**, HOUSE, 400 Burkhardt Ave., (1-23-75)

Dayton. **KUHNS, BENJAMIN F.**, BUILDING, 43 S. Main St., (4-24-78)

Dayton. **MCELHENNY-AUSENBAUGH HOUSE**, 7373 Taylorsville Rd., (7-18-75)

Dayton. **MILLER, DANIEL**, HOUSE, 3525 Dandridge Ave., (5-29-75)

Dayton. **MONTGOMERY COUNTY COURTHOUSE (OLD COURTHOUSE)**, NW corner 3rd and Main sts., (1-26-70) PH0094579 g.

Dayton. **OHMER, NICHOLAS**, HOUSE, 1350 Creighton St., (10-16-74) PH0071056

Dayton. **OLD POST OFFICE AND FEDERAL BUILDING**, SE corner of W. 3rd and Wilkinson Sts., (3-10-75)

Dayton. **OREGON HISTORIC DISTRICT**, Between Patterson Blvd. and Wayne Ave. N to Gates St. and S to U.S. 35, (3-27-75)

Dayton. **POLLACK, ISAAC**, HOUSE, 319 W. 3rd St., (12-16-74) PH0044172

Dayton. **REYNOLDS, JOHN R., HOUSE**, 24 Klee St., (11-21-76)
 Dayton. **RUBICON FARM**, 1815 Brown St., (9-29-76)
 Dayton. **SMITH, EDWIN, HOUSE (DAYTON BICYCLE CLUB)**, 131 W. 3rd St., (8-13-74) PH0071072
 Dayton. **ST. MARY'S HALL, UNIVERSITY OF DAYTON**, 300 College Park, (5-25-73) PH0071064
 Dayton. **VICTORY THEATER BUILDING**, 138 N. Main St., (6-22-72) PH0071081
 Dayton. **WALTERS, DR. JEFFERSON A., HOUSE**, 35 E. 1st St., (11-20-74) PH0034142
 Dayton. **WOMEN'S CHRISTIAN ASSOCIATION**, 800 W. 5th St., (5-13-76)
 Dayton. **WOODLAND CEMETERY GATEWAY, CHAPEL AND OFFICE**, 118 Woodland Ave., (11-30-78)
 Dayton. **WRIGHT, ORVILLE, LABORATORY**, 15 N. Broadway, (4-13-73) PH0071111
 Dayton vicinity. **ARNOLD HOMESTEAD**, N of Dayton on OH 201, (11-7-77)
 Dayton vicinity. **DEERWOOD FARM**, N of Dayton at 7200 Peters Pike, (11-12-75)
 Dayton vicinity. **LICHLITER MOUND AND VILLAGE SITE**, (6-4-73) PH0071030
 Dayton vicinity. **TAYLORSVILLE CANAL INN**, 4240 Taylorsville Rd., (11-16-77)
 Englewood vicinity. **MARTINDALE, SAMUEL, HOUSE**, NE of Englewood off U.S. 40, (5-22-78)
 Germantown. **GERMANTOWN COVERED BRIDGE**, Center St., over Little Twin Creek, (9-3-71) PH0071013
 Germantown. **GUNCKEL'S TOWN PLAN HISTORIC DISTRICT**, Roughly bounded by Mulberry and Walnut Sts., and Warren and Market Sts. (includes properties on both sides of streets), (5-13-76)
 Germantown. **ROHR, DAVID, MANSION AND CARRIAGE HOUSE**, Astoria Rd. and OH 725, (5-22-78)
 Germantown. **SHUEY'S MILL**, Main St., (9-5-75)
 Germantown vicinity. **CARLISLE FORT**, S of Germantown on Eby Rd., (2-15-74) PH0070971
 Germantown vicinity. **KOEHNE-POAST FARM**, W of Germantown off OH 725, (4-11-77)
 Germantown vicinity. **STUMP, JOHN, HOUSE AND MILL**, SW of Germantown at jct. of Sigal and Oxford Rds., (7-7-75)
 Kettering. **DEEDS BARN**, Prugh Barn, (9-3-71)
 Kettering. **KETTERING, CHARLES F., HOUSE**, 3965 Southern Blvd., (12-22-77) NHL
 Miamisburg. **MARKET SQUARE**, Both sides of Main St. including jcts. at Central and Linden Aves., (11-10-75)
 Miamisburg vicinity. **MIAMISBURG MOUND**, (11-10-70) PH0071048
 Oakwood. **HAWTHORN HILL**, Harman and Park Aves., (10-18-74) PH0071021
 Trotwood vicinity. **WOLF CREEK MOUND**, (6-4-73) PH0071102
 Vandalia vicinity. **BEARD, JOHN, FARM**, S of Vandalia on Mulberry Lane, (5-5-78)

morgan county

Stockport vicinity. **BIG BOTTOM MASSACRE SITE**, 1 mi. SE of Stockport on OH 266, (11-10-70) PH0071129

morrow county

Mount Gilead. **FLORAL HALL**, Morrow County Fairgrounds, (12-12-76)

Mount Gilead. **MORROW COUNTY COURTHOUSE AND JAIL**, Courthouse Sq., (7-25-74) PH0071137

muskingum county

Chandlersville vicinity. **MOUNT ZION PRESBYTERIAN CHURCH**, E of Chandlersville off OH 146, (12-19-78)
 Dresden. **DRESDEN SUSPENSION BRIDGE**, OH 208 and OH 666, (12-1-78)
 Nashport vicinity. **NASHPORT MOUND**, (5-24-73) PH0071153
 New Concord. **HARPER, WILLIAM RAINEY, LOG HOUSE**, E. Main St., (4-6-78)
 New Concord. **PAUL HALL, MUSKINGUM COLLEGE**, Layton Dr., Muskingum College campus, (4-23-73) PH0071161 g.
 New Concord vicinity. **"S" BRIDGE II**, U.S. 40 W of New Concord, (4-23-73) PH0071170
 Norwich vicinity. **SALT CREEK COVERED BRIDGE**, 3 mi. NW of Norwich, (9-10-74) PH0085057
 Norwich vicinity. **WEST UNION SCHOOL**, S of Norwich on SR 200, (3-30-78)
 Philo vicinity. **PHILO II ARCHEOLOGICAL DISTRICT**, S of Philo, (11-29-78)
 Roseville. **ROSEVILLE HIGH SCHOOL**, Stokeley and Perry Sts., (3-30-78)
 Zanesville. **ACHAUER-LINSER HOUSE AND BREWERY COMPLEX**, 976-988 E. Main St., (8-3-78)
 Zanesville. **CHRISTMAN, NICHOLAS, HOUSE**, 532 Wayne Ave., (5-22-78)
 Zanesville. **EMERY, ABRAM, HOUSE**, 413 Pershing Rd., (12-6-78)
 Zanesville. **HARRIS, WILLIAM B., HOUSE**, 1320 Newman Dr., (5-22-78)
 Zanesville. **LAFAYETTE LODGE NO. 79**, 333 Market St., (9-13-78)
 Zanesville. **LASH, WILLIAM D., HOUSE**, 2261 Dresden Rd., (2-17-78)
 Zanesville. **MUSKINGUM COUNTY COURTHOUSE AND JAIL**, 4th and Main Sts., (7-16-73) PH0071145
 Zanesville. **MUSKINGUM RIVER LOCK NO. 10 AND CANAL**, N bank of Muskingum River, N of RR bridge S to lock terminus, (12-19-78)
 Zanesville. **PUTNAM HISTORIC DISTRICT**, Bounded by Penn Central RR. tracks, Van Buren St., and the Muskingum River., (6-30-75)
 Zanesville. **PUTNAM HISTORIC DISTRICT**, Bounded by Penn Central RR. tracks, Van Buren St., and the Muskingum River., (6-30-75) PH0193267
 Zanesville. **SEBORN, FREDERICK AUGUSTUS, HOUSE**, 1115-1119 Maysville Pike, (4-4-78)
 Zanesville. **ST. JAMES EPISCOPAL CHURCH**, 155 N. 6th St., (10-2-78)
 Zanesville. **ST. NICHOLAS'S CATHOLIC CHURCH**, 925 Main St., (9-25-75)
 Zanesville. **Y BRIDGE**, At foot of Main St., over the Licking and Muskingum rivers, (11-2-73) PH0071188
 Zanesville. **ZANESVILLE YWCA**, 49 N. 6th St., (7-17-78)
 Zanesville vicinity. **FIVE MILE HOUSE**, S of Zanesville off U.S. 22, (4-11-77)
 Zanesville vicinity. **HEADLEY INN, SMITH HOUSE AND FARM**, 5255 West Pike, (4-26-78)

noble county

Middleburg vicinity. **HUFFMAN COVERED BRIDGE**, 1.5 mi. S of Middleburg off SR 564, (3-4-75)

ottawa county

Danbury. **JOHNSON ISLAND CIVIL WAR PRISON AND FORT SITE**, E shore area of Johnson Island, (3-27-75)
 Genoa. **GENOA TOWN HALL**, Main and 6th Sts., (6-7-76)
 Genoa. **OLD SCHOOL PRIVY**, 310 Main St., (7-31-75)
 Gibraltar Island. **COOKE, JAY, HOUSE**, Put-in-Bay, Lake Erie, (11-13-66) PH0071196 NHL
 Marblehead. **MARBLEHEAD LIGHTHOUSE**, OH 163, (12-17-69) PH0071200
 Mineyahta-on-the-Bay. **WAR OF 1812 BATTLE SITE**, East Bay Shore Rd., 1 mi. W of jct. with T-142, (2-23-72) PH0071226
 Port Clinton. **OTTAWA COUNTY COURTHOUSE**, W. 4th and Madison Sts., (5-3-74) PH0071218
 Port Clinton vicinity. **MO-JOHN, BETSY, CABIN**, About 4 mi. E of Port Clinton off OH 53, (5-6-76)
 Put-in-Bay, South Bass Island. **PERRY'S VICTORY AND INTERNATIONAL PEACE MEMORIAL**, (10-15-66) PH0350311
 Put-in-Bay vicinity. **INSELRUHE**, NE of Put-in-Bay at jct. of Bayview Ave. and Chapman Rd. on South Bass Island, (12-12-76)

pauldine county

Pauldine. **PAULDING COUNTY COURTHOUSE**, Courthouse Sq., (5-3-74) PH0071269

perry county

Glenford vicinity. **GLENFORD FORT (COOPERIDER FORT)**, (10-26-71) PH0071277
 New Reading. **MITCHELL, RANDOLPH, HOUSE**, Rush Creek Rd., (12-8-78)
 New Reading vicinity. **BOWMAN MILL COVERED BRIDGE**, S of New Reading on Sr 86, (2-8-78)
 Shawnee. **SHAWNEE HISTORIC DISTRICT**, Both sides of Main St., 2nd St. to Walnut St., (3-17-76)
 Somerset. **SOMERSET HISTORIC DISTRICT**, Roughly both sides of Main St. from High St. to properties facing Market Sq.; both sides of Columbus St. from jct. with Sheridan and Gay Sts., (9-5-75)
 Somerset vicinity. **PARKS COVERED BRIDGE**, N of Somerset on CR 33, (9-10-74) PH0031445

pickaway county

Circleville. **CIRCLEVILLE HISTORIC DISTRICT**, Main and Court Sts., (5-16-78)
 Circleville vicinity. **ARLEDGE MOUNDS I AND II**, (7-30-74) PH0071285
 Circleville vicinity. **LUTHOR LIST MOUND**, (10-16-74) PH0034291
 Circleville vicinity. **MOUNT OVAL (TOLBERT HOUSE)**, Off U.S. 23, (7-25-74) PH0071293
 Fox vicinity. **CLEMMONS, W.C., MOUND**, (5-2-74) PH0071315
 Kingston vicinity. **BELLEVEUE**, N of Kingston on OH 159, (3-17-76)
 Marcy vicinity. **FRIDLEY-OMAN FARM**, W of Marcy in Slate Run Metropolitan Park, (12-6-75)
 Tarlton vicinity. **HORN MOUND**, (8-7-74) PH0034304
 Williamsport vicinity. **BAZORE MILL**, S of Williamsport on OH 138 at Deer Creek, (12-19-78)
 Williamsport vicinity. **SHACK, THE**, NW of Williamsport, (5-23-74) PH0071307
 Williamsport vicinity. **TICK RIDGE MOUND DISTRICT**, NW of Williamsport, (6-11-75)

pike county

Jasper. *JONES-CUTLER HOUSE*, Bridge St., (4-26-76)
 Morgantown vicinity. *EAGER INN*, N of Morgantown off OH 772, (11-8-74) PH0071323
 Piketon. *FRIENDLY GROVE*, OH 220, E of Piketon, (1-26-70) PH0071331
 Piketon. *PIKETON HISTORIC DISTRICT*, Bounded by West and 3rd Sts., U.S. 23, and the Scioto River, (2-28-74) PH0071340
 Piketon vicinity. *PIKETON MOUNDS*, (5-2-74) PH0071358
 Piketon vicinity. *VANMETER STONE HOUSE AND OUTBUILDINGS*, S of Piketon at jct. of U.S. 23 and OH 124, (3-31-75)
 Wakefield vicinity. *SCIOTO TOWNSHIP WORKS I*, (10-9-74) PH0034355

portage county

Atwater. *ATWATER CONGREGATIONAL CHURCH*, 1237 OH 183, (2-23-73) PH0071366 HABS.
 Aurora. *AURORA CENTER HISTORIC DISTRICT*, Roughly both sides of OH 306 from and including Pioneer Trail to Rte. 82, also Maple Lane, (6-20-74) PH0071374 HABS.
 Aurora. *HOWARD, C. R., HOUSE*, 411 E. Garfield St., (8-13-74) PH0071404 HABS.
 Aurora vicinity. *KENT, ZENO, HOUSE*, 2.5 mi. SW of Aurora on Aurora-Hudson Rd., (4-23-73) PH0071412 g.
 Edinburg vicinity. *WADSWORTH, FREDERICK, HOUSE*, 4889 OH 14, (5-29-75)
 Freedom. *FREEDOM CONGREGATIONAL CHURCH*, Public Green on OH 88, (7-7-75)
 Garrettsville vicinity. *CASCADE HOUSE*, NE of Garrettsville on OH 282 in Nelson Ledge State Park, (7-1-75)
 Garrettsville vicinity. *ELLENWOOD HOUSE*, NW of Garrettsville on OH 82, (6-20-75)
 Hiram. *GARFIELD, JAMES A., HOUSE*, 6825 Hinsdale St., (1-30-76)
 Hiram. *YOUNG, THOMAS F., HOUSE*, Wakefield and Garfield Sts., (10-22-76)
 Hiram vicinity. *JOHNSON, JOHN, FARM*, 6203 Pioneer Trail, (12-12-76)
 Kent. *DAVEY, JOHN, HOUSE*, 338 Woodard St., (5-29-75)
 Kent. *FRANKLIN TOWNSHIP HALL*, 218 Gouglar Ave., (10-10-75) HABS.
 Kent. *KENT, CHARLES HOUSE*, 125 N. Pearl St., (2-23-78)
 Kent. *KENT INDUSTRIAL DISTRICT*, Roughly bounded by Main, River, and S. Franklin Sts. and S property line of Portage Co., (12-30-74) PH0085260
 Kent. *KENT JAIL*, 124 W. Day St., (8-10-78)
 Kent. *MASONIC TEMPLE (MARVIN KENT HOUSE; "THE HOMESTEAD")*, 409 W. Main St., (7-18-74) PH0071439
 Kent. *OHIO STATE NORMAL COLLEGE AT KENT*, Hilltop Dr. on Kent State University campus, (5-30-75)
 Kent. *WEST MAIN STREET DISTRICT*, 409-625 W. Main St., (6-17-77)
 Kent vicinity. *FERREY, AARON, HOUSE (WINAN SNYDER HOUSE)*, 5058 Sunny Brook Rd., (8-13-74) PH0071391
 Mantua. *HINE, HORACE L., HOUSE*, 4624 W. Prospect St., (12-12-76)
 Mantua. *MANTUA STATION BRICK COMMERCIAL DISTRICT*, Main and Prospect Sts., (12-24-74) PH0044211
 Mantua Center. *MANTUA CENTER DISTRICT*, Roughly bounded by OH 82 and Mantua Center Rd., (10-9-74) PH0071421
 Palmyra. *PALMYRA CENTER HOTEL*, OH 225 and SR 18, (4-30-76)

Ravenna. *RIDDLE BLOCK*, Public Sq., Chestnut, and Main Sts., (3-17-76)

preble county

College Corner vicinity. *HUESTON WOODS PARK MOUND*, (11-5-71) PH0071447
 Eaton. *ST. CLAIR STREET BRIDGE*, over seven Mile Creek, (9-21-78)
 Eaton vicinity. *CHRISTMAN COVERED BRIDGE*, 1.5 mi. NW of Eaton on SR 12, (10-22-76)
 Eaton vicinity. *FORT ST. CLAIR SITE*, 1 mi. W of Eaton, (11-10-70) PH0094625
 Eaton vicinity. *ROBERTS COVERED BRIDGE*, 3 mi. S of Eaton over Seven Mile Creek, (9-3-71) PH0071455
 Fairhaven vicinity. *HARSHMAN COVERED BRIDGE*, 4 mi. N of Fairhaven on Concord-Fairhaven Rd. spanning Four Mile Creek, (9-29-76)
 Gratis vicinity. *BRUBAKER COVERED BRIDGE*, W of Gratis on Aukerman Creek Rd., (6-11-75)
 Lewisburg vicinity. *GEETING COVERED BRIDGE*, 2 mi. W of Lewisburg on Price Rd., (8-19-75)
 Lewisburg vicinity. *WARNKE COVERED BRIDGE*, NE of Lewisburg on Swamp Creek Rd., (10-8-76)
 West Alexandria. *UNGER, GEORGE B., HOUSE*, 29 E. Dayton St., (11-15-78)

putnam county

Glandorf. *ST. JOHN THE BAPTIST ROMAN CATHOLIC CHURCH*, OH 694 and Main St., (6-17-77)
 Leipsic. *EDWARDS, JOHN, HOUSE*, 305 W. Main St., (11-27-78)
 Ottawa. *OTTAWA WATERWORKS BUILDING*, 1035 E. 3rd St., (9-13-76)
 Ottawa. *PUTNAM COUNTY COURTHOUSE*, Courthouse Sq., (5-3-74) PH0071463

richland county

Bellville. *ALL SOULS UNITARIAN-UNIVERSALIST CHURCH*, 125 Church St., (1-1-76)
 Bellville. *BELLVILLE BANDSTAND*, North Bellville Municipal Park, (11-26-73) PH0071471
 Bellville. *BELLVILLE VILLAGE HALL*, Park Pl. and Church St., (3-17-76)
 Bellville. *GURNEY-KOCHHEISER HOUSE*, 174 Main St., (4-30-76)
 Lucas vicinity. *MALABAR FARM*, SE of Lucas on Pleasant Valley Rd., (4-11-73) PH0071498
 Mansfield. *BUSHNELL, MARTIN, HOUSE*, 34 Sturges Ave., (4-26-74) PH0071480
 Mansfield. *KINGWOOD CENTER*, 900 Park Ave., W., (11-7-76)
 Mansfield. *OAK HILL COTTAGE*, 310 Springmill St., (6-11-69) PH0094587
 Mansfield. *RENNER AND WEBER BREWERY*, 79 E. 4th St., (9-16-77)
 Mansfield. *RITTER, WILLIAM, HOUSE*, 181 S. Main St., (12-29-78)
 Shelby. *MOST PURE HEART OF MARY CHURCH*, West St. and Raymond Ave., (11-30-78)

ross county

Bainbridge. *HARRIS, DR. JOHN, DENTAL SCHOOL*, Main St., (7-23-73) PH0044326
 Bainbridge vicinity. *CAMPBELL, T. C., MOUND*, SW of Bainbridge, (7-15-74) PH0044288
 Bainbridge vicinity. *SEIP EARTHWORKS AND DILL MOUNDS DISTRICT*, U.S. 50, Paxton Twp., N of Point Creek, (8-13-74) (1-2-76)

Bainbridge vicinity. *SEIP EARTHWORKS AND DILL MOUNDS DISTRICT*, U.S. 50 3 mi. E of Bainbridge, (8-13-74)
 Bourneville vicinity. *SPRUCE HILL WORKS*, (2-23-72) PH0044415
 Chillicothe. *ADENA MOUND*, 947-999 Orange St., (6-5-75) g.
 Chillicothe. *CANAL WAREHOUSE*, Main and Mulberry Sts., (4-24-73) PH0044270
 Chillicothe. *CHILLICOTHE'S OLD RESIDENTIAL DISTRICT*, (11-28-73) PH0044300
 Chillicothe. *GRANDVIEW CEMETERY*, 240 S. Walnut St., (12-19-78)
 Chillicothe. *KENDRICK-BARRETT HOUSE*, 475 Western Ave., (3-14-73) PH0044351
 Chillicothe vicinity. *MACOMB, MARY WORTHINGTON, HOUSE*, 490 S. Paint St., (4-26-76)
 Chillicothe. *MOUNTAIN HOUSE*, Highland Ave., (12-29-78)
 Chillicothe. *OAK HILL*, Dun Rd., (4-3-73) PH0044385
 Chillicothe. *RENICK HOUSE, PAINT HILL*, 17 Mead Dr., (5-9-73) PH0044393
 Chillicothe. *STORY MOUND STATE MEMORIAL*, (3-7-73) PH0044431
 Chillicothe vicinity. *ADENA, W. Allen Ave. extended*, (11-10-70) PH0044253 HABS.
 Chillicothe vicinity. *ANDERSON, LEVI, HOUSE*, W of Chillicothe on Anderson Station Rd., (12-12-76)
 Chillicothe vicinity. *BROWN, AUSTIN, MOUND*, NW of Chillicothe, (2-15-74) PH0044261
 Chillicothe vicinity. *CEDAR-BANK WORKS*, (2-15-74) PH0044296
 Chillicothe vicinity. *GREAT SEAL PARK ARCHEOLOGICAL DISTRICT*, (12-2-74) PH0052639
 Chillicothe vicinity. *HIGH BANKS WORKS*, (7-16-73) PH0044334
 Chillicothe vicinity. *HOPEWELL MOUND GROUP*, (2-12-74) PH0044342
 Chillicothe vicinity. *METZGER, CHARLES, MOUND*, (6-18-73) PH0044377
 Chillicothe vicinity. *MOUND CITY GROUP NATIONAL MONUMENT*, N of Chillicothe, (10-15-66)
 Chillicothe vicinity. *STITT, DAVID, MOUND*, (11-9-72) PH0044423
 Frankfort. *FRANKFORT WORKS MOUND*, (5-17-73) PH0044318
 Hopetown vicinity. *HOPETON EARTHWORKS*, (10-15-66) PH0112577 NHL.
 South Salem vicinity. *KINZER MOUND*, (1-17-74) PH0044369
 South Salem vicinity. *SOUTH SALEM COVERED BRIDGE*, W of South Salem on Lower Twin Rd. across Buckskin Creek, (3-4-75)
 Waverly. *WAVERLY CANAL DISTRICT*, U.S. 23, (12-20-78)

sandusky county

Burgoon vicinity. *MULL COVERED BRIDGE*, E of Burgoon between OH 12 and 53, (10-15-74) PH0085031
 Clyde. *MCPHERSON, MAJ. GEN. JAMES B., HOUSE*, 300 E. McPherson Hwy., (10-18-74) PH0044440
 Fremont. *BUCKLAND, RALPH P., HOUSE*, 300 S. Park Ave., (12-17-74) PH0034517
 Fremont. *FREMONT CITY HALL*, 401 Croghan St., (8-30-78)
 Fremont. *HAYES, RUTHERFORD B., HOUSE (SPIEGEL GROVE)*, Hayes and Buckland Aves., (10-15-66) PH0046647 NHL; g.
 Fremont. *ST. PAUL'S EPISCOPAL CHURCH*, 200 N. Park Ave., (6-9-77)

Woodville. **CRONENWETT, GEORG, HOUSE**, 606 W. Main St., (12-1-78)

scioto county

Minford vicinity. **BENNETT SCHOOLHOUSE ROAD COVERED BRIDGE**, SE of Minford, (10-11-78)

Otway. **OTWAY COVERED BRIDGE**, Off OH 348, (5-3-74) PH0044482

Portsmouth. **FIRST PRESBYTERIAN CHURCH**, 221 Court St., (11-28-73) PH0044458 g.

Portsmouth. **HORSESHOE MOUND**, Within Mound Park, (5-2-74) PH0044466

Portsmouth. **KINNEY, AARON, HOUSE**, Waller St., (7-2-73) PH0044474

Portsmouth. **LYRIC THEATER**, 820 Gallia St., (5-15-74)

Portsmouth vicinity. **FEURT MOUNDS AND VILLAGE SITE**, (6-18-73) PH0044792

West Portsmouth vicinity. **MOORE, PHILIP, STONE HOUSE**, S of West Portsmouth on OH 239, (10-21-75)

West Portsmouth vicinity. **TREMPER MOUND AND WORKS**, (12-8-72) PH0044491

seneca county

Tiffin. **DOWNTOWN TIFFIN HISTORIC DISTRICT**, Roughly bounded by Riverside Dr., Jefferson, Monroe, Sycamore and Coe Sts., (5-2-78)

Tiffin. **FOUNDERS HALL, HEIDELBERG COLLEGE**, Perry St. (OH 18), (3-20-73) PH0044504

shelby county

Anna. **ANNA TOWN HALL**, Main St., (9-20-78)

Botkins. **SHELBY HOUSE**, 403 W. State St., (12-8-78)

Lockington vicinity. **LOCKINGTON COVERED BRIDGE**, 1 mi. E of Lockington on SR 132, (6-10-75)

New Bern vicinity. **TURTLE CREEK CULTIVERT AND EMBANKMENT**, W of New Bern, (8-10-78)

Sidney. **PEOPLE'S FEDERAL SAVINGS AND LOAN ASSOCIATION**, 101 E. Court St., (6-5-72) PH0044521 NHL.

Sidney. **SIDNEY WATERWORKS AND ELECTRIC LIGHT BUILDING**, 121 N. Brooklyn Ave., (12-29-78)

Sidney. **WHITBY MANSION**, 429 N. Ohio Ave., (12-12-76)

stark county

Alliance. **GLAMORGAN**, 1025 S. Union Ave., (10-5-72) PH0044539

Alliance. **HAINES HOUSE**, 186 W. Market St., (7-30-74) PH0044555

Alliance. **MOUNT UNION COLLEGE DISTRICT**, (10-5-72) PH0044563

Canton. **BORDNER HOUSE**, 4522 7th St., SW., (2-17-78)

Canton. **MCKINLEY, WILLIAM, TOMB**, 7th St., NW., (11-10-70) PH0094633 NHL.

Canton. **ST. JOHN'S CATHOLIC CHURCH**, 6th St. and McKinley Ave., NW., (5-27-75)

Canton. **STARK COUNTY COURTHOUSE AND ANNEX**, Market and Tuscarawas Sts., (4-3-75)

Canton. **THIRD STREET BRIDGE**, 3rd St., SE., (5-5-78)

Canton. **TIMKEN, HENRY H., ESTATE BARN**, 13th St., NW and I-77, (12-29-78)

Canton vicinity. **BAIR, JACOB H., HOUSE**, N of Canton at 7225 N. Market Ave., (12-29-78)

Magnolia vicinity. **SEVEN RANGES TERMINUS**, W of Magnolia at jct. of Stark,

Tuscarawas, and Carroll counties, (12-12-76)

Massillon. **FIVE OAKS**, 210 4th St., NE., (4-11-73) PH0044547

Massillon. **SPRING HILL**, Wales Rd., NE., (4-14-72) PH0044571 g.

New Baltimore. **NEW BALTIMORE INN**, 14722 Ravenna Ave., (12-18-75)

Uniontown vicinity. **LAKE TOWNSHIP SCHOOL**, E of Uniontown at 1101 Lake Center St., (6-22-76)

Wilmot. **WILMOT UNITED BRETHREN CHURCH**, Massillon St. (U.S. 62), (6-22-76)

summit county

Akron. **FORT ISLAND WORKS**, (12-2-70) PH0044652

Akron. **GOODYEAR AIRDOCK**, S side of Akron Municipal Airport, (4-11-73) PH0044661

Akron. **HOWER MANSION**, 60 Fir Hill, (4-11-73) PH0044695 g.

Akron. **HYWET, STAN, HALL AND GARDENS**, 714 N. Portage Path, (1-17-75)

Akron. **JACKSON, ANDREW, HOUSE (ODD FELLOWS TEMPLE)**, 277 E. Mill St., (2-13-75)

Akron. **LOEW'S THEATRE**, 182 S. Main St., (7-16-73) PH0044709

Akron. **MILLER, LEWIS, HOUSE**, 142 King Dr., (1-30-76)

Akron. **OLD AKRON POST OFFICE**, 70 E. Market St., (6-19-72) PH0044725

Akron. **PERKINS, COL. SIMON, MANSION**, 550 Copley Rd., (8-13-74) PH0044750

Akron. **QUAKER OATS CEREAL FACTORY**, 120 E. Mill St., (12-8-78)

Akron. **ST. PAUL'S SUNDAY SCHOOL AND PARISH HOUSE**, E. Market and Forge Sts., (11-7-76)

Akron. **SUMMIT COUNTY COURTHOUSE AND ANNEX**, 209 S. High St., (10-15-74) PH0044768

Akron. **WERNER COMPANY BUILDING**, 109 N. Union, (12-12-76)

Akron vicinity. **BARKER VILLAGE SITE**, N of Akron, (4-19-78)

Barberton. **ANNA-DEAN FARM**, OH 619, (7-14-77)

Barberton. **BARBER, O. C., BARN NO. 1**, 115 3rd St., (2-28-73)

Barberton. **BARBER, O. C., COLT BARN**, Austin Dr., (10-9-74)

Barberton. **BARBER, O. C., CREAMERY**, 365 Portsmouth Ave., (5-22-73)

Barberton. **BARBER, O. C., MACHINE BARN**, Austin Dr., (10-9-74)

Barberton. **BARBER, O. C., PIGGERY (PORK PALACE)**, 248 Robinson Ave., (5-22-73)

Bath. **HALE, JONATHAN, HOMESTEAD**, 2686 Oak Hill Rd., (4-23-73) PH0044679 HABS; G.

Cuyahoga Falls. **CHUCKERY RACE**, (12-15-72) PH0044636

Cuyahoga Falls. **FIRST CONGREGATIONAL CHURCH**, 130 Broad Blvd., (11-3-75)

Everett vicinity. **EVERETT KNOLL COMPLEX**, S of Everett, (5-25-77)

Hudson. **HUDSON HISTORIC DISTRICT**, (11-28-73) PH0044717

Hudson. **WESTERN RESERVE ACADEMY**, Roughly bounded by Aurora St. and both sides of Oviatt, High, and N. Main Sts., (6-30-75)

Hudson vicinity. **BROWN, JOHN, FARM-HOUSE**, 1842 Hines Hill Rd., (9-22-77)

Munroe Falls. **THORNTON-GUISE KITCHEN AND HOUSE**, 147 S. Main St., (5-6-76)

Northfield Center. **PALMER HOUSE**, 9370 Olde Eight Rd., (8-13-74)

Peninsula. **PENINSULA VILLAGE HISTORIC DISTRICT**, Both sides of OH 303, (8-23-74) PH0044741

Peninsula vicinity. **EVERETT ROAD COVERED BRIDGE**, SW of Peninsula on Everett Rd. over Furnace Creek, (5-23-74) PH0044644

Peninsula vicinity. **OHIO AND ERIE CANAL DEEP LOCK**, S of Peninsula on Riverview Rd., (9-9-74) PH0088561

Sagamore Hills. **MCKISSON, ROBERT, HOUSE**, 7878 N. Gannett Rd., (12-4-74) PH0073717

Tallmadge. **TALLMADGE TOWN SQUARE HISTORIC DISTRICT**, Public Sq., (5-6-71) PH0044776 HABS; G.

Twinsburg. **TWINSBURG CONGREGATIONAL CHURCH**, Twinsburg Public Sq., (5-3-74) PH0044784 HABS.

Twinsburg. **TWINSBURG INSTITUTE**, 8996 Darrow Rd., (1-1-76)

Twinsburg vicinity. **HERRICK, JONATHAN, HOUSE**, 8327 Darrow Rd., (7-18-74) PH0044687 HABS.

West Richfield vicinity. **KIRBY, JAMES, MILL**, W of West Richfield off OH 303, (12-14-78)

trumbull county

Braceville vicinity. **ELWELL, AUGUSTUS, HOUSE**, NW of Braceville on OH 82, (11-3-75)

Braceville vicinity. **MASON, JOHN WESLEY, GOTHIC COTTAGE**, NW of Braceville on OH 534, (11-12-75)

Gustavus and vicinity. **GUSTAVUS CENTER HISTORIC DISTRICT**, Town of Gustavus situated at jct. of OH 193 and OH 87, (8-6-75)

Howland Corners vicinity. **SEELY, DR. JOHN W., HOUSE**, 2245 Niles-Cortland Rd., (4-14-72) PH0050687

Kenilworth. **RAYMOND, LIBERTY G., TAVERN AND BARN**, OH 87 and Dennison-Ashtabula Rd., (6-20-75)

Kinsman. **CON**, Near OH 5 and 7, (9-3-71) PH0050679 HABS.

Kinsman. **DARROW, CLARENCE, OCTAGON HOUSE**, OH 5 and 7, (9-10-71) PH0050644 g.

Kinsman vicinity. **ALLEN, DR. PETER, HOUSE**, W. Williamsfield State Rd., N of intersection of OH 87, (9-3-71) PH0050628 HABS.

Mesopotamia. **MESOPOTAMIA VILLAGE DISTRICT**, OH 534 and 87, (12-24-74) PH0034410

Newton Falls. **NEWTON FALLS COVERED BRIDGE**, Off OH 534, (10-16-74) PH0031755

Niles. **MCKINLEY MEMORIAL**, 40 N. Main St., (10-31-75)

North Bloomfield. **BROWN, CHARLES, GOTHIC COTTAGE**, OH 45 S., (5-28-75)

North Bloomfield. **BROWN-WING HOUSE**, Park West Rd., (6-20-75)

North Bloomfield. **BROWNWOOD**, OH 45, (9-3-71) PH0050636 HABS.

North Bloomfield vicinity. **GREENE TOWNSHIP CENTER**, E of North Bloomfield on OH 87, (3-8-78)

Warren. **EDWARDS, JOHN STARK, HOUSE**, 309 South St., SE., (7-17-78) HABS.

Warren. **MAHONING AVENUE HISTORIC DISTRICT**, 241-391 Mahoning Ave., NW., (10-26-71) PH0050652 HABS.

Warren. **MCLAIN-GILLMER HOUSE**, 720 Mahoning Ave., NW., (6-15-78)

Warren. **TRUMBULL COUNTY COURTHOUSE**, 160 High St., NW., (12-31-74) PH0063801
 Warren. **WARREN PUBLIC LIBRARY (CARNEGIE-SUTLIFF PUBLIC LIBRARY)**, 120 High St., NW., (3-20-73) PH0050695

tuscawawas county

Bolivar vicinity. **FORT LAURENS SITE**, Near OH 212, 0.5 mi. S of Bolivar, (11-10-70) PH0094595 G.
 Dennison. **PENNSYLVANIA RAILROAD DEPOT AND BAGGAGE ROOM**, Center St., (9-8-76)
 Gnadenhutten vicinity. **GNADENHUTTEN MASSACRE SITE**, S of Gnadenhutten on county rte., (11-10-70) PH0094609
 New Philadelphia. **SCHOENBRUNN SITE**, U.S. 250, (11-10-70)
 New Philadelphia. **TUSCARAWAS COUNTY COURTHOUSE**, Courthouse Sq., (7-16-73) PH0050709
 Zoar. **ZOAR HISTORIC DISTRICT**, Bounded by 5th, Foltz, and 1st Sts. and by rear property lines of properties fronting West St. on the W., (6-23-69) PH0050717 HABS; G.

union county

Marysville. **MARYSVILLE HISTORIC DISTRICT**, Roughly bounded by Maple, Plum, 4th, and 7th Sts., (2-1-78)
 Marysville vicinity. **ELLIS MOUNDS**, (7-30-74) PH0050725
 Marysville vicinity. **GILCRIST HOUSE**, 3.5 mi. SE of Marysville off SR 33, (8-13-76)
 Marysville vicinity. **REED COVERED BRIDGE**, 3.5 mi. S of Marysville off SR 38, (3-4-75)

van wert county

Van Wert. **VAN WERT COUNTY COURTHOUSE**, 121 E. Main St., (7-30-74) PH0050733

vinton county

Allensville vicinity. **MT. OLIVE ROAD COVERED BRIDGE**, 1 mi. NE of Allensville on Mt. Olive Rd., (10-8-76)
 Arbaugh. **EAKIN MILL COVERED BRIDGE**, Mound Hill Rd., (3-16-76)
 Londonderry vicinity. **RATCLIFFE MOUND**, E of Londonderry, (8-28-75)
 McArthur. **TRINITY EPISCOPAL CHURCH**, Sugar and High Sts., (3-16-76)
 Wilkesville vicinity. **PONN HUMPBACK COVERED BRIDGE**, 4 mi. SW of Wilkesville over Raccoon Creek, (4-11-73) PH0050768
 Zaleski. **MARKHAM MOUND**, (5-3-74) PH0050750
 Zaleski. **RANGER STATION MOUND**, Off OH 278, (7-15-74) PH0050776
 Zaleski. **ZALESKI METHODIST CHURCH MOUND**, 22 N. Broadway, (7-15-74) PH0050784
 Zaleski vicinity. **HOPE FURNACE**, 5 mi. NE of Zaleski on OH 278, (5-25-73) PH0050741

warren county

Foster vicinity. **LANDEN MOUNDS I AND II**, W of Foster, (5-27-75)
 Franklin. **OLD LOG POST OFFICE**, 5th and River Sts., (3-17-76)
 Franklin vicinity. **CRANE, JONATHAN, FARM**, S of Franklin on OH 741, (2-17-78)
 Franklin vicinity. **HILL-KINDER MOUND**, (11-5-71) PH0050822
 Harveysburg. **HARVEY, ELIZABETH, FREE NEGRO SCHOOL**, North St., (11-17-77)

Harveysburg vicinity. **HATTON FARM**, E of Harveysburg on OH 73, (3-29-78)
 Lebanon. **GLENDOWER**, U.S. 42 (Cincinnati Ave.), (11-10-70) PH0094641
 Lebanon. **GOLDEN LAMB**, 27-31 S. Broadway, (1-12-78) HABS.
 Lebanon vicinity. **CROSSED KEYS TAVERN**, E of Lebanon on OH 350, (10-21-76)
 Lebanon vicinity. **FORT ANCIENT**, Hopewell and Fort Ancient cultures, (10-15-66) PH0050814 NHL.
 Morrow vicinity. **MOAR MOUND AND VIL-LAGE**, W of Morrow, (1-1-76)
 Morrow vicinity. **STUBBS EARTHWORKS**, W of Morrow, (4-4-78)
 Oregonia vicinity. **BONE MOUND II**, NW of Oregonia, (7-15-74) PH0050792
 Oregonia vicinity. **BONE STONE GRAVES**, NW of Oregonia, (7-15-74) PH0050806
 Otterbein vicinity. **ARMCO PARK MOUND I**, NW of Otterbein, (5-29-75)
 Otterbein vicinity. **ARMCO PARK MOUND II**, NW of Otterbein, (5-29-75)
 Waynesville vicinity. **MCKAY, MOSES, HOUSE**, E. of Waynesville, on New Burlington Rd., (2-17-78)

washington county

Bartlett vicinity. **SHINN COVERED BRIDGE**, NE of Bartlett off OH 555, (10-8-76)
 Belpre. **AMES, CHARLES RICE, HOUSE**, 2212 Miller Ave., (2-14-78)
 Belpre. **STONE, CAPT., JONATHAN, HOUSE**, 612 Blennerhassett Ave., (2-7-78)
 Dart vicinity. **HUNE COVERED BRIDGE**, 2.5 mi. N of Dart on SR 34, (10-8-76)
 Decaturville vicinity. **ROOT COVERED BRIDGE**, 0.5 mi. N of Decaturville on SR 6, (3-27-75)
 Marietta. **ERWIN HALL, MARIETTA COLLEGE**, 5th St. on Marietta College campus, (4-23-73) PH0050849
 Marietta. **FIRST UNITARIAN CHURCH OF MARIETTA**, 232 3rd St., (10-3-73) PH0050857
 Marietta. **HARMAR HISTORIC DISTRICT**, Roughly bounded by the Ohio and Muskingum Rivers and the rear property lines of Lancaster, George, and Franklin Sts., (12-19-74) PH0034274
 Marietta. **MARIETTA HISTORIC DISTRICT**, Roughly bounded by the Muskingum and Ohio Rivers and Warren, 3rd, 5th, and 6th Sts., (12-19-74) PH0034266 G.
 Marietta. **MOUND CEMETERY MOUND (CONUS MOUND)**, 5th and Scammel Sts., (2-23-73) PH0050865
 Marietta. **OHIO COMPANY LAND OFFICE**, Washington and 2nd Sts., Campus Martius Museum, (11-10-70) PH0094617
 Marietta. **PUTNAM, RUFUS, HOUSE**, Campus Martius Museum, corner of 2nd and Washington Sts., (11-10-70) PH0050873
 Marietta. **W. P. SNYDER, JR. (STEAMBOAT)**, On Muskingum River at Sacra Via, (11-10-70) PH0094650
 Marietta. **WILCOX-MILLS HOUSE (PRESIDENT'S HOUSE, MARIETTA COLLEGE)**, 301 5th St., (4-13-73) PH0050881
 Marietta vicinity. **BAKER, COL. JOSEPH, HOUSE**, N of Marietta on Masonic Park Rd., (6-23-78)
 Marietta vicinity. **HILDRETH COVERED BRIDGE**, 5 mi. (8 km) E of Marietta off OH 26, (2-8-78)
 Marietta vicinity. **RINARD COVERED BRIDGE**, NE of Marietta on SR 406, (10-8-76)
 Watertown vicinity. **HARRA COVERED BRIDGE**, 2 mi. NW of Watertown on SR 172, (10-8-76)

wayne county

Marshallville vicinity. **ZIMMERMAN, EZEKIEL B., OCTAGON HOUSE**, NW of Marshallville on OH 57, (5-28-75)
 Millbrook. **KISTER MILL**, Jct. of Twnshp. Rds. 34 and 228, (7-10-74) PH0050903
 Mount Eaton vicinity. **AKEY, JAMES, FARM**, SE of Mount Eaton, (12-22-78)
 Orrville vicinity. **BARNET-HOOVER LOG HOUSE**, NW of Orrville, (8-13-74) PH0050890
 Wooster. **BEALL, GEN. REASIN, HOUSE**, 46 E. Bowman St., (6-7-76)
 Wooster. **McSWEENEY, JOHN, HOUSE**, 531 N. Market St., (7-30-74) PH0050911
 Wooster. **WAYNE COUNTY COURTHOUSE DISTRICT**, (7-26-73) PH0050920
 Wooster. **WOOSTER PUBLIC SQUARE HISTORIC DISTRICT**, Market and Liberty Sts., (11-30-78)

williams county

Bryan. **WILLIAMS COUNTY COURTHOUSE**, Main and High Sts., (5-7-73) PH0050946
 Kunkle vicinity. **KUNKLE LOG HOUSE**, 1 mi. E of jct. CR 17 and 0, (8-5-76)
 Nettle Lake vicinity. **NETTLE LAKE MOUND GROUP**, (3-27-74) PH0050938

wood county

INTERURBAN BRIDGE (OHIO ELECTRIC RAILROAD BRIDGE, ROCHE DE BOEUF), Reference—see Lucas County (1-2-74)
 Bowling Green. **WOOD COUNTY COURTHOUSE AND JAIL**, 200 E. Court St., (6-25-74) PH0050989
 Bowling Green vicinity. **DODGE SITE**, N of Bowling Green, (3-29-78)
 Grand Rapids. **HEETER-RUSSO HOUSE**, 24570 2nd St., (5-29-75)
 Grand Rapids. **THURSTON BUILDING**, Front St., (5-29-75)
 Grand Rapids. **TOWN HALL**, Front St., (5-27-75)
 Perrysburg. **HOOD-SIMMONS HOUSE**, 202 W. 5th St., (12-30-74) PH0034282
 Perrysburg. **OLD WOOD COUNTY JAIL**, 240 W. Indiana Ave., (12-17-69) PH0050962 HABS; G.
 Perrysburg. **PERRYSBURG HISTORIC DISTRICT**, Front St. (between E. Boundary St. and W. Boundary Lane), 2nd St. (between Pine and Hickory Sts.) and 3rd St. (at Louisiana Ave.), (4-14-75)
 Perrysburg and vicinity. **EAST RIVER ROAD HISTORIC DISTRICT II**, 577 E. Front St. to 28589 E. River Rd., (11-21-76)
 Perrysburg vicinity. **MACNICHOL SITE**, SW of Perrysburg, (11-24-78)
 Perrysburg vicinity. **SPAFFORD HOUSE**, 27338 W. River Rd., (7-15-74) PH0050971
 Perrysville vicinity. **FORT MEIGS**, 1.3 mi. SW of Perrysville, (8-4-69) PH0050954 NHL.
 Rossford vicinity. **EAST RIVER ROAD HISTORIC DISTRICT I**, 29455-30465 E. River Rd. (N side only), (11-21-76)
 Stony Ridge. **EMPIRE HOUSE**, 5535 U.S. 20, (11-28-78)

wyandot county

Upper Sandusky. **WYANDOT COUNTY COURTHOUSE AND JAIL**, Courthouse Sq., (7-2-73) PH0051004
 Upper Sandusky vicinity. **INDIAN MILL**, 3.5 mi. NE of Upper Sandusky on Crane Twnshp. Rd., (11-10-70) PH0050997
 Upper Sandusky vicinity. **PARKER COVERED BRIDGE**, 5 mi. NE of Upper Sandusky on SR 40A, (3-31-75)

Upper Sandusky vicinity. *WYANDOT MISSION CHURCH*, N of Upper Sandusky off Church St., (1-20-76)
Wyandot vicinity. *SWARTZ COVERED BRIDGE*, NW of Wyandot on SR 130A, (10-8-76)

OKLAHOMA*adair county*

Stilwell vicinity. *GOLDA'S MILL*, 12 mi. NW of Stilwell, (11-9-72) PH0140040

alfalfa county

Cleo Springs vicinity. *SOD HOUSE*, About 4 mi. N of Cleo Springs, (9-29-70) PH0140767

atoka county

Atoka vicinity. *BOGGY DEPOT SITE*, 14 mi. SW of Atoka, (4-19-72) PH0140775

Atoka vicinity. *MIDDLE BOGGY BATTLEFIELD SITE AND CONFEDERATE CEMETERY*, 1 mi. N of Atoka, (4-19-72)

Limestone Gap vicinity. *LEFLORE, CAPT. CHARLES, HOUSE*, 0.5 mi. N of Limestone Gap on U.S. 69, (6-13-72) PH0140783

Wapanucka vicinity. *FIRST OIL WELL IN OKLAHOMA (OLD FAUCETT WELL)*, 4 mi. NE of Wapanucka, (4-13-72) PH0140805

Wapanucka vicinity. *MCALISTER, BO, SITE*, E of Wapanucka, (4-21-78)

Wesley vicinity. *WADDELL'S STATION SITE*, About 3 mi. SW of Wesley, (4-13-72) PH0140813

beaver county

Beaver City. *LANE CABIN*, Main St. and Ave. C, (6-5-74) PH0140830

Beaver City. *PRESBYTERIAN CHURCH*, 3rd St. and Ave. E, (5-16-74) PH0140821

Gate vicinity. *LONKER ARCHEOLOGICAL SITE*, N of Gate, (11-27-78)

Mocane vicinity. *ROSE, BILLY, ARCHEOLOGICAL SITE*, S of Mocane, (9-1-78)

Turpin vicinity. *SHARPS CREEK CROSSING SITE*, 5 mi. SE of Turpin, (4-4-75)

beckham county

Carter vicinity. *EDWARDS ARCHEOLOGICAL SITE*, (9-19-73) PH0140848

Elk City. *WHITED GRIST MILL*, 306 E. 7th St., (1-1-76)

blaine county

Canton vicinity. *CANTONMENT*, (4-28-70)

Geary vicinity. *CHISHOLM, JESSE, GRAVE SITE*, NW of Geary on SR, (12-16-71) PH0140864

Okeene. *OKEENE FLOUR MILL*, Off OK 51, (11-7-76)

Watonga. *FERGUSON, THOMPSON BENTON, HOUSE*, 521 N. Weigel St., (5-17-73) PH0140872

bryan county

Achille vicinity. *BLOOMFIELD ACADEMY SITE*, S of Achille off OK 78, (11-15-72) PH0140899

Bokchito vicinity. *ARMSTRONG ACADEMY SITE*, 3 mi. NE of Bokchito, (4-13-72) PH0140881

Colbert vicinity. *COLBERT'S FERRY SITE*, 3 mi. SE of Colbert, (6-29-72) PH0140911

Durant. *OKLAHOMA PRESBYTERIAN COLLEGE*, 601 N. 16th St., (12-12-76)

Durant vicinity. *CARRIAGE POINT (FISHER'S STATION)*, 4 mi. W of Durant, (6-29-72) PH0140902

Kenefic vicinity. *FORT MCCULLOCH*, 2 mi. SW of Kenefic, (6-21-71) PH0140929 G.

Keneflick vicinity. *NAIL'S STATION (NAIL'S CROSSING ON THE BLUE RIVER)*, 2 mi. SW of Kenefic, (6-29-72) PH0140937

Nida vicinity. *FORT WASHITA*, SW of Nida on OK 199, (10-15-66) PH0140651 NHL; G.

caddo county

Apache. *APACHE STATE BANK (AMERICAN NATIONAL BANK, INMAN BUILDING)*, Evans and Coblake Sts., (7-17-72)

Fort Cobb vicinity. *FORT COBB SITE*, 1 mi. E of Fort Cobb, (3-1-73) PH0039560

Hinton vicinity. *ROCK MARY*, 4 mi. W of Hinton, (6-22-70) PH0039578

canadian county

El Reno. *RED CROSS CANTEEN*, Rock Island Depot, (9-5-75)

El Reno. *SOUTHERN HOTEL*, 319 S. Grand St., (8-2-78)

El Reno vicinity. *DARLINGTON AGENCY SITE*, About 6 mi. NW of El Reno, (8-14-73) PH0039586

El Reno vicinity. *FORT RENO*, 3 mi. W and 2 mi. N of El Reno, (6-22-70) PH0039594

carter county

Ardmore vicinity. *BRADY CABIN*, 38 mi. NW of Ardmore, (12-5-77)

cherokee county

Park Hill. *MURRELL HOME (HUNTER'S HOME)*, (6-22-70) PH0039675 NHL.

Tahlequah. *CHEROKEE FEMALE SEMINARY*, Northeastern State College campus, (4-5-73) PH0039624

Tahlequah. *CHEROKEE NATIONAL CAPITOL*, (10-15-66) NHL.

Tahlequah. *CHEROKEE NATIONAL JAIL*, Choctaw St. and Water Ave., (6-28-74) PH0039641

Tahlequah. *CHEROKEE SUPREME COURT BUILDING*, Keetoowah St. and Water Ave., (6-28-74) PH0039659

Tahlequah. *INDIAN UNIVERSITY OF TAHLEQUAH*, 320 Academy, (7-6-76)

Tahlequah. *LOESER, DR. IRWIN D., LOG CABIN*, 121 E. Smith St., (11-17-78) HABS.

Tahlequah vicinity. *FIRST CHEROKEE FEMALE SEMINARY SITE*, SE of Tahlequah, (4-30-74) PH0039667

choctaw county

Fort Towson vicinity. *DOAKSVILLE SITE*, N of Fort Towson, (5-29-75)

Fort Towson vicinity. *FORT TOWSON*, 1 mi. NE of Fort Towson, (9-29-70) PH0039691 G.

Fort Towson vicinity. *SPENCER ACADEMY*, 10 mi. N of Fort Towson, (5-21-75)

Swink vicinity. *CHIEF'S HOUSE*, 1.5 mi. NE of Swink, (6-21-71) PH0039683

cimarron county

Felt vicinity. *CEDAR BREAKS ARCHEOLOGICAL DISTRICT*, W of Felt, (10-10-78)

Kenton vicinity. *BAT CAVE ARCHEOLOGICAL SITE*, S of Kenton, (9-1-78)

Kenton vicinity. *RED GHOST CAVE ARCHEOLOGICAL DISTRICT*, S of Kenton, (11-15-78)

Kenton vicinity. *THREE ENTRANCE CAVE ARCHEOLOGICAL DISTRICT*, NE of Kenton, (11-29-78)

Wheless vicinity. *CAMP NICHOLS*, 3 mi. NE of Wheless on Ranch Rd., (10-15-66) PH0039705 NHL.

cleveland county

Norman. *NORMAN HISTORIC DISTRICT*, 105 W. Main and 100-232 E. Main St., (10-10-78)

Norman. *PRESIDENT'S HOUSE, UNIVERSITY OF OKLAHOMA*, 401 W. Boyd St., (7-6-76)

Norman. *SOONER THEATER BUILDING*, 101 E. Main St., (8-31-78)

comanche county

Cache vicinity. *PARKER, QUANAH, STAR HOUSE*, Eagle Park, (9-29-70) PH0039772

Elgin vicinity. *PENATEKA*, 3.5 mi. W of Elgin on U.S. 277, (11-7-76)

Fort Sill. *BLOCKHOUSE ON SIGNAL MOUNTAIN*, Off Mackenzie Hill Rd., (11-29-78)

Fort Sill. *CAMP COMANCHE SITE*, Off U.S. 277, (5-12-77)

Fort Sill. *CHIEFS KNOLL*, Macomb and Burhill Rds., (5-16-78)

Fort Sill. *GENERAL OFFICERS QUARTERS (PATRICK HURLEY, HOUSE)*, 1310 Shanklin Circle, (4-14-75)

Fort Sill. *MEDICINE BLUFFS*, Medicine Bluff Creek, (12-31-74) PH0039756

Lawton. *BEAL, MATTIE, HOUSE*, 5th St. and Summit Ave., (8-19-75)

Lawton. *CARNEGIE LIBRARY*, B Ave. and 5th St., (8-19-76)

Lawton. *MEERS MINING CAMP*, 20 mi. (32 km) NW of Lawton, (1-20-78)

Lawton vicinity. *BUILDING 309, FORT SILL INDIAN SCHOOL*, E edge of Lawton, off U.S. 62, (10-15-73) PH0039713

Lawton vicinity. *FORT SILL*, N of Lawton, (10-15-66) PH0039730 NHL.

Lawton vicinity. *OLD TOWER TWO*, NW of Lawton at jct. of Signal Mountain and Tower Two Rds., (12-31-74) PH0039764

Lawton vicinity. *POST, HENRY, AIR FIELD*, N of Lawton on Fort Sill, (1-30-78)

commanche county

Fort Sill. *INDIAN CEMETERIES*, Fort Sill Military Reservation, (8-10-77)

custar county

Hammon vicinity. *HODGE SITE*, NE of Hammon, (12-15-78)

Weatherford vicinity. *LITTLE DEER SITE*, NE of Weatherford, (11-27-78)

delaware county

Grove vicinity. *SPLITLOG CHURCH (CAYUGA MISSION CHURCH)*, About 9 mi. NE of Grove, (10-26-72) PH0039799

Jay vicinity. *POLSON CEMETERY*, NE of Jay, (11-21-77)

Rose vicinity. *SALINE COURTHOUSE*, 1 mi. SE of Rose off OK 33, (1-1-76)

Siloam Springs vicinity. *HILDEBRAND MILL (BECK MILL)*, 10 mi. W of Siloam Springs, (10-18-72)

ellis county

Arnett. *DAVISON SILO*, 20 mi. (32 km) SE of Arnett, (11-14-78)

Arnett vicinity. *EGGLESTON SPRINGS*, NE of Weatherford, (11-27-78)

Arnett vicinity. *GRAND TOWN SITE*, 14 mi. S of Arnett, (6-5-72) PH0039802

garvin county

Davis vicinity. *INITIAL POINT*, About 7.5 mi. W of Davis on Garvin/Murray county line, (10-6-70) PH0039829 (also in murray county)

Erin Springs. *ERIN SPRINGS MANSION (FRANK MURRAY HOME)*, S of Washita River, (6-22-70) PH0039811 G.

Hoover. **FORT ARBUCKLE SITE**, About 0.5 mi. N of Hoover on SR, (6-13-72) PH0049689

harper county

Laverne. **FOX HOTEL**, Broadway and NE. 1st St., (1-30-78)

haskell county

Keota vicinity. **OTTER CREEK ARCHEOLOGICAL SITE**, (12-31-74) PH0039845

Kinta vicinity. **MCCURTAIN, GREEN, HOUSE**, (6-21-71) PH0039837

Stigler vicinity. **MULE CREEK SITE**, SE of Stigler, (9-13-78)

hughes county

Wetumka vicinity. **LEVERING MISSION**, NE of Wetumka, (5-16-74) PH0039853

jackson county

Olustee vicinity. **FULLERTON DAM**, 7 mi. NW of Olustee, (11-7-76) HAER.

johnston county

Bromide vicinity. **WAPANUCKA ACADEMY SITE**, 2 mi. SE of Bromide, (6-13-72) PH0039608

Emet vicinity. **WHITE HOUSE OF THE CHICKASAWS**, NW of Emet, (8-5-71) PH0039616 g.

Tishomingo. **CHICKASAW NATIONAL CAPITOLS**, Capitol Ave. between 8th and 9th Sts., (11-5-71) PH0039861

Tishomingo. **TISHOMINGO CITY HALL**, W. Main St., (5-21-75)

kay county

Blackwell. **ELECTRIC PARK PAVILION**, 300 S. Main, (9-29-76)

Newkirk vicinity. **DEER CREEK SITE**, 6 mi. NE of Newkirk, (10-15-66) PH0039870 NHL; g.

Newkirk vicinity. **JENKINS, GOV. WILLIAM W., HOMESTEAD SITE**, 3 mi. SE of Newkirk, (10-14-76)

Ponca City. **MARLAND, E. W., MANSION (THE VILLA)**, Monument Rd., (4-11-73) PH0039896 NHL; g.

Ponca City. **MARLAND-PARIS HOUSE**, 1000 E. Grand, (9-28-76)

Ponca City. **PIONEER WOMAN STATUE**, Monument Cir., (8-31-78)

Ponca City vicinity. **101 RANCH**, 12 mi. SW of Ponca City on OK 156, (4-11-73) PH0039918 NHL.

Tonkawa vicinity. **NEZ PERCE RESERVATION**, (2-15-74) PH0039900

Washunga. **KAW INDIAN AGENCY**, N of the Arkansas River, (4-11-73) PH0039888

kingfisher county

Kingfisher. **KINGFISHER POST OFFICE**, Main and Robberts Sts., (1-20-78)

Kingfisher. **SEAY MANSION**, 11th St. and Zellers Ave., (3-24-71) PH0039926

Kingfisher vicinity. **KINGFISHER COLLEGE SITE**, 1 mi. E of Kingfisher, (10-22-76)

kiowa county

Hobart. **HOBART CITY HALL**, Main and 3rd Sts., (5-22-78)

Lugert vicinity. **DEVIL'S CANYON**, About 3 mi. SE of Lake Altus Dam, (6-20-72) PH0039942

Mountain Park. **CAMP RADZIMINSKI**, About 4 mi. NW of Mountain Park, (4-13-72) PH0039934

latimer county

Higgins vicinity. **PUSLEY'S STATION**, 2 mi. SW of Higgins, (4-13-72) PH0039985

Red Oak vicinity. **EDWARDS STORE**, 8 mi. NE of Red Oak, (4-13-72) PH0039951

Red Oak vicinity. **HOLLOWAY'S STATION**, About 5 mi. NE of Red Oak, (4-13-72) PH0039969

Wilburton vicinity. **MCLAUGHLIN SITE**, (6-28-72) PH0039977 g.

Wilburton vicinity. **RIDDLE'S STATION SITE**, About 3 mi. E of Wilburton, (6-13-72) PH0039993

Wister vicinity. **LAKE WISTER LOCALITY**, (8-19-75) (also in LeFlore County)

le flore county

Cameron vicinity. **JENSON TUNNEL**, NE of Cameron off OK 112, (5-13-76) HAER.

Cameron vicinity. **REYNOLDS, JAMES E., HOUSE**, E of Cameron off OK 112, (4-13-77)

Hodgens vicinity. **CONSER, PETER, HOUSE**, 3.5 mi. W of Hodgens, (6-21-71) PH0100005

Shadypoint. **TRAHERN'S STATION (COUNCIL HOUSE)**, 9 mi. W of Shadypoint, (4-25-72) PH0100021

Spiro vicinity. **CHOCTAW AGENCY/WALKER STATION (OLD SKULLYVILLE)**, 1 mi. E of Skullyville on SR, (5-5-72) PH0049697

Spiro vicinity. **SPIRO MOUND GROUP**, (9-30-69) PH0100013

Wister vicinity. **LAKE WISTER LOCALITY**, Reference—see Latimer County

leflore county

Cameron vicinity. **JENSON TUNNEL**, NE of Cameron off OK 112, (5-13-76)

Talihina vicinity. **OLD MILITARY ROAD**, 7 mi. NE of Talihina in Ouachita National Forest, (10-22-76)

lincoln county

Chandler vicinity. **TILGHMAN, MARSHAL WILLIAM M., HOMESTEAD**, 2 mi. NW of Chandler off U.S. 66, (1-11-76)

Stroud vicinity. **KEOKUK, MOSES, HOUSE**, 6 mi. S of Stroud, (6-19-73) PH0281778

logan county

Guthrie. **CARNEGIE LIBRARY**, Oklahoma Ave. and Ash St., (6-21-71) PH0100048

Guthrie. **CO-OPERATIVE PUBLISHING COMPANY BUILDING (STATE CAPITAL BUILDING)**, Harrison Ave. and 2nd St., (3-7-73) PH0100056

Guthrie. **GUTHRIE HISTORIC DISTRICT**, Roughly bounded by 14th St., College Ave., Pine St., and Lincoln Ave.; includes fairgrounds, (6-13-74) PH0100064 HABS.

love county

Marietta vicinity. **WASHINGTON, BILL, RANCHHOUSE**, About 4 mi. SW of Marietta, (7-27-71) PH0049727

mays county

Mazie vicinity. **UNION MISSION SITE**, About 5 mi. NE of Mazie, (9-10-71) PH0100072

Pensacola vicinity. **CABIN CREEK BATTLEFIELD**, 3 mi. N of Pensacola, (7-27-71) PH0049701

mccurtain county

Bethel vicinity. **PINE CREEK MOUND GROUP**, (1-21-74) PH0100081

Eagletown vicinity. **GARDNER, JEFFERSON, HOUSE**, 3 mi. W of Eagletown off U.S. 70, (4-4-75)

Haworth vicinity. **HARRIS HOUSE**, 6 mi. (9.6 km) S of Haworth, (9-1-78)

Idabel. **BARNES-STEVEYSON HOUSE**, 3 SE Adams St., (11-17-78)

Idabel. **SPAULDING-OLIVE HOUSE**, 601 S.E. Adams, (9-28-76)

Idabel vicinity. **HARKEY SITE**, S of Idabel, (12-19-78)

Millerton vicinity. **WHELOCK ACADEMY**, E of Millerton on U.S. 70, (11-9-72) PH0100099 NHL.

Millerton vicinity. **WHELOCK CHURCH**, 2 mi. NE of Millerton, (11-9-72) PH0140686

mcintosh county

Rentiesville vicinity. **HONEY SPRINGS BATTLEFIELD**, N of Rentiesville, (9-29-70) PH0079090 (also in Muskogee County)

Texanna vicinity. **SLIPPERY MOSS SHELTER**, N of Texanna, (12-15-78)

Warner. **JOHNSON LAKE SHELTERS**, W of Warner, (12-15-78)

murray county

INITIAL POINT, Reference—see Garvin County

Sulphur vicinity. **LOWRANCE SPRINGS SITE**, 3 mi. SE of Sulphur off OK 18, (3-10-75)

muskogee county

HONEY SPRINGS BATTLEFIELD, Reference—see McIntosh County

Fort Gibson. **FORT GIBSON**, (10-15-66) PH0140660 NHL; HABS.

Fort Gibson. **SEAWELL-ROSS-ISOM HOUSE**, Beauregard and Elm Sts., (1-30-78)

Muskogee. **FOREMAN, GRANT, HOUSE**, 1419 W. Okmulgee St., (9-19-73) PH0079103

Muskogee. **UNION AGENCY**, Agency Hill in Honor Heights Park, (10-6-70) PH0079120

Muskogee vicinity. **FORT DAVIS**, 2.5 mi. NE of Muskogee, (11-23-71) PH0079111

Oktaha. **OKTAHA SCHOOL**, off U.S. 69, (8-24-78)

Warner vicinity. **SHELTERED SHELTER DISTRICT**, W of Warner, (12-15-78)

okfuskee county

Boley. **BOLEY HISTORIC DISTRICT**, (5-15-75)

Okemah. **GUTHRIE, WOODY, HOUSE**, 301 S. 1st St., (12-4-75)

oklahoma county

Arcadia. **ARCADIA ROUND BARN**, U.S. 66, (12-23-77)

Edmond. **OLD NORTH TOWER, CENTRAL STATE COLLEGE**, 400 E. Hurd St., Central State College campus, (6-21-71) PH0079146

Jones vicinity. **"RINGING THE WILD HORSE" SITE**, (1-25-71) PH0079171

Oklahoma City. **CALVARY BAPTIST CHURCH**, 2nd and Walnut Sts., (12-19-78)

Oklahoma City. **CAPITOL-LINCOLN TERRACE HISTORIC DISTRICT**, Irregular pattern roughly bounded by 13th, 23rd, Lincoln Blvd., and Kelley Ave., (9-30-76) g.

Oklahoma City. **CENTRAL HIGH SCHOOL**, 700 block of N. Robinson, (11-7-76)

Oklahoma City. **COLCORD BUILDING**, Robinson and Sheridan, (11-7-76)

Oklahoma City. **FAIRCHILD WINERY**, 1600 N.E. 81st St., (3-13-75)

Oklahoma City. **HALES, W. T., HOUSE**, 1521 N. Hudson Ave., (3-29-78)

Oklahoma City. **HARN HOUSE**, NE 17th and Stiles Sts., (4-13-73) PH0079138 g.

Oklahoma City. **KAISER'S ICE CREAM PARLOUR**, 1039 N. Walker Ave., (11-28-78)

Oklahoma City. **OKLAHOMA CITY DISCOVERY WELL**, SE 57th St. and ITIO Blvd., (12-9-77)

Oklahoma City. **OKLAHOMA CITY UNIVERSITY**, 2501 N. Blackwelder Ave., (12-19-78)

Oklahoma City. **OKLAHOMA COUNTY HOME FOR GIRLS**, 6300 N. Western Ave., (3-21-78)

Oklahoma City. **OKLAHOMA PUBLISHING COMPANY BUILDING**, 500 N. Broadway, (9-18-78)

Oklahoma City. **OKLAHOMA STATE CAPITOL**, 22nd St. and Lincoln Blvd., (10-8-76)

Oklahoma City. **OVERHOLSER HOUSE**, 405 N.W. 15th St., (6-22-70) PH0079162

Oklahoma City. **POST OFFICE, COURTHOUSE, AND FEDERAL OFFICE BUILDING**, Robinson at 3rd St., (8-30-74) PH0079154

Oklahoma City. **SINOPOULO, JOHN, HOUSE**, 4000 N. Kelley, (11-28-78)

Oklahoma City. **SPENCER NO. 2 SITE**, E of Oklahoma City, (11-27-78)

Oklahoma City. **ST. JOSEPH'S CATHEDRAL**, 225 NW. 4th St., (1-30-78)

Oklahoma City. **ST. PAUL'S CATHEDRAL**, 127 NW. 7th St., (4-11-77)

Oklahoma City. **UNION DEPOT**, 300 SW. 7th St., (5-16-78)

Oklahoma City. **WEATHER SERVICE BUILDING**, 1923 Classen Blvd., (7-12-78)

Oklahoma city vicinity. **POINT & SITE**, SE of Oklahoma City, (9-6-78)

okmulgee county

Beggs vicinity. **ISPARHECHER HOUSE AND GRAVE**, About 4 mi. W of Beggs off OK 16, (7-12-76)

Okmulgee. **CREEK NATIONAL CAPITOL**, (10-15-66) NHL.

Okmulgee vicinity. **NUYAKA MISSION**, 9 mi. W of Okmulgee, (4-13-72) PH0079189

osage county

Pawhuska. **CITY HALL (OSAGE COUNCIL HOUSE)**, Main and Grandview Ave., (1-1-76)

Pawhuska. **OSAGE AGENCY**, Agency Hill, (5-17-74) PH0079197

pawnee county

Pawnee. **ARKANSAS VALLEY NATIONAL BANK**, 547 6th St., (11-17-78)

Pawnee. **PAWNEE INDIAN AGENCY**, E edge of Pawnee, (4-11-73) PH0079201

Pawnee vicinity. **BLUE HAWK PEAK RANCH**, W of Pawnee on U.S. 64, (10-10-75)

payne county

Ingalls vicinity. **IRVINGS CASTLE**, 2.5 mi. (4 km) S of Ingalls, (2-17-78)

Stillwater. **OLD CENTRAL, OKLAHOMA STATE UNIVERSITY**, Oklahoma State University campus, (7-27-71) PH0049719 G.

Yale. **THORPE, JIM, HOUSE**, 704 E. Boston St., (3-24-71)

pittsburg county

McAlester vicinity. **PERRYVILLE**, SW of McAlester on U.S. 69, (5-5-72) PH0079235

Pittsburg vicinity. **BLACKBURN'S STATION SITE**, 9 mi. SE of Pittsburg, (3-7-73) PH0079227

pottawatomie county

Shawnee. **SANTA FE DEPOT**, Main St. and Minnesota Ave., (6-5-74) PH0079243

Shawnee. **ST. GREGORY'S ABBEY AND COLLEGE**, 1900 W. MacArthur Dr., (8-15-75)

Shawnee vicinity. **SHAWNEE FRIENDS MISSION**, 2 mi. S of Shawnee, (3-7-73) PH0079251

pushmataha county

Tuskahoma vicinity. **TUSKAHOMA (CHOCTAW COUNCIL HOUSE)**, 2 mi. N of Tuskahoma, (7-28-70) PH0079260

roger mills county

Berlin vicinity. **GOODWIN-BAKER ARCHEOLOGICAL SITE**, NE of Berlin, (7-7-78)

Cheyenne vicinity. **WASHITA BATTLEFIELD**, NW of Cheyenne on U.S. 283, (10-15-66) PH0140694 NHL.

Durham vicinity. **ANTELOPE HILLS**, N of Durham, (12-14-78)

Hammon vicinity. **ALLEE SITE**, W of Hammon, (11-8-78)

Hammon vicinity. **LAMB-MILLER SITE**, NW of Hammon, (10-2-78)

rogers county

Oologah vicinity. **ROGERS, WILL, BIRTHPLACE**, About 4 mi. NE of Oologah, (9-29-70) PH0079278

seminole county

Sasakwa vicinity. **ROULSTON-ROGERS SITE**, NW of Sasakwa, (11-27-78)

Seminole. **GRISSE, W. E., MANSION**, 612 Hwy. 9E, (1-27-75)

Seminole vicinity. **MEKASUKEY ACADEMY**, SW of Seminole, (3-28-74) PH0079294

sequoyah county

Akins vicinity. **SEQUOYAH'S CABIN**, OK 101, in Sequoyah's Cabin State Park, (10-15-66) PH0140678 NHL.

Marble City vicinity. **DWIGHT MISSION**, 3 mi. SW of Marble City, (3-20-73) PH0079308

Sallisaw vicinity. **PARRIS MOUND**, (1-31-76) G.

texas county

Eva vicinity. **SHORES ARCHEOLOGICAL SITE**, E of Eva, (11-27-78)

Guymon vicinity. **EASTERWOOD ARCHEOLOGICAL SITE**, NW of Guymon, (11-16-78)

Guymon vicinity. **NASH II-CLAWSON ARCHEOLOGICAL SITE**, E of Guymon, (10-2-78)

Guymon vicinity. **TWO SISTERS ARCHEOLOGICAL SITE**, N of Guymond, (10-2-78)

Hardesty vicinity. **OLD HARDESTY**, NE of Hardesty, (6-20-74) PH0079316

Optima vicinity. **STAMPER SITE**, 2.5 mi. S of Optima on the S bank of the North Canadian River, (10-15-66) PH0079324 NHL.

Texhoma vicinity. **JOHNSON-CLINE ARCHEOLOGICAL SITE**, NW of Texhoma, (11-16-78)

tulsa county

Broken Arrow. **HASKELL STATE SCHOOL OF AGRICULTURE**, 808 E. College St., (12-19-78)

Sabd Springs vicinity. **FORT ARBUCKLE SITE**, W of Sand Springs, (12-22-78)

Tulsa. **BOSTON AVENUE METHODIST CHURCH**, Boston Ave. and 13th St., (8-31-78)

Tulsa. **CREEK COUNCIL TREE SITE**, 18th and Cheyenne Sts., (9-29-76)

Tulsa. **HARWELDEN**, 2210 S. Main St., (2-8-78)

Tulsa. **HOOPER BROTHERS COFFEE COMPANY BUILDING**, 731-733 E. Admiral Blvd., (12-19-78)

Tulsa. **MCBIRNEY, JAMES H., HOUSE**, 1414 S. Galveston, (11-13-76)

Tulsa. **MINCKS-ADAMS HOTEL**, 403 S. Cheyenne St., (11-7-78)

Tulsa. **PHILLIPS, WAITE, MANSION**, 2727 S. Rockford Rd., (12-1-78)

Tulsa. **SKELLY, WILLIAM G., HOUSE**, 2101 S. Madison, (11-28-78)

Tulsa. **TULSA MUNICIPAL BUILDING**, 124 E. 4th St., (7-18-75)

Tulsa. **WESTHOPE**, 3704 S. Birmingham St., (4-10-75)

wagoner county

Cowetah vicinity. **KOWETA MISSION SITE**, 1 mi. S of Cowetah off OK 58B, (6-19-73) PH0079332

Porter vicinity. **VAN TUYL HOMEPLACE**, N of Porter, (2-7-78)

Tulahassee. **TULLAHASSEE MISSION SITE**, NE of Tullahassee, (9-10-71) PH0079341

washington county

Bartlesville. **NELLIE JOHNSTONE NO. 1**, Johnstone Park, (4-11-72) PH0079359

Bartlesville. **PHILLIPS, FRANK, HOUSE**, 1107 Cherokee Ave., (3-13-75) G.

Bartlesville. **PRICE TOWER**, 6th St. and Dewey Ave., (9-13-74) PH0079367

Dewey. **DEWEY HOTEL**, Delaware and Don Tyler Ave., (4-4-75)

washita county

Carnegie vicinity. **CEDAR CREEK DISTRICT**, N of Carnegie off OK 58, (5-29-75)

Colony vicinity. **MCLEMORE SITE**, 4 mi. SE of Colony on OK 69, (10-15-66) PH0079375 NHL.

woods county

Waynoka. **SANTE FE DEPOT AND READING ROOM**, Sante Fe Tracks, (6-20-74) PH0079383

woodward county

Fort Supply. **FORT SUPPLY HISTORIC DISTRICT**, Western State Hospital grounds, (6-21-71)

OREGON

baker county

Baker. **BAKER HISTORIC DISTRICT**, Irregular pattern along Main St. from Madison to Estes Sts., (12-14-78)

Baker. **BAKER MUNICIPAL NATATORIUM**, 12470 Grove St., (10-17-77)

Sumpter. **SUMPTER VALLEY GOLD DREDGE**, SW of Sumpter near Cracker Creek, (10-26-71) PH0079405

benton county

Corvallis. **BENTON COUNTY COURTHOUSE**, NW. 4th St. between Jackson and Monroe Sts., (1-30-78)

Corvallis. **CORVALLIS ARTS CENTER (EPISCOPAL CHURCH OF THE GOOD SAMARITAN)**, 700 S.W. Madison Ave., (9-10-71) PH0079413

Kings Valley vicinity. **FORT HOSKINS SITE**, SW of Kings Valley, (5-1-74) PH0079421 G.

Philomath. **PHILOMATH COLLEGE**, Main St., (12-11-72) PH0079430

Philomath vicinity. **KING, ISAAC, HOUSE AND BARN**, N of Philomath off OR 223, (10-29-75)

clackamas county

Brightwood vicinity. **ROCK CORRAL ON THE BARLOW ROAD**, W of Brightwood off U.S. 26 near Sandy River, (12-19-74) PH0079502

- Camby vicinity. **BARLOW, WILLIAM, HOUSE**, SW of Canby, 24670 U.S. 99E, (2-15-77)
- Carver vicinity. **BAKER, HORACE, LOG CABIN**, S of Carver off OR 224, (12-12-76)
- Government Camp vicinity. **TIMBERLINE LODGE**, 6 mi. (9.6 km) N of Government Camp in Mount Hood National Forest, (11-12-73) PH0079529 NHL.
- Lake Oswego. **OREGON IRON COMPANY FURNACE**, George Rogers Park, (2-12-74) PH0079481
- Molalla. **DIBBLE, HORACE L., HOUSE**, 616 S. Molalla Ave., (12-19-74) PH0079464 HABS.
- Molalla. **VONDER AHE (FRED) HOUSE AND SUMMER KITCHEN**, 625 Metzler Ave., (3-26-76)
- Molalla. **VONDER AHE, FRED, HOUSE AND SUMMER KITCHEN**, 625 Metzler Ave., (3-26-76)
- Molalla vicinity. **ROCK CREEK METHODIST CHURCH**, W of Molalla off OR 211, (10-29-75)
- Oregon City. **BARCLAY, DR. FORBES, HOUSE**, 719 Center St., (11-5-74) PH0079456
- Oregon City. **CANEMAH HISTORIC DISTRICT**, roughly bounded by Willamette River, 5th Ave., Marshall and Paquet Sts., (10-11-78)
- Oregon City. **ERMATINGER, FRANCIS, HOUSE**, 1018 Center St., (9-27-77)
- Oregon City. **McCARVER, MORTON MATTHEW, HOUSE**, 554 Warner-Parrot Rd., (1-21-74) PH0079472 HABS.
- Oregon City. **McLOUGHLIN HOUSE NATIONAL HISTORIC SITE**, McLoughlin Park, between 7th and 8th Sts., (10-15-66) HABS.
- Oregon City. **ROSE FARM**, 534 Holmes Lane, (12-2-74) PH0079511 HABS.
- Oregon City vicinity. **AINSWORTH, CAPT. JOHN C., HOUSE**, 19195 S. Leland Rd., (3-26-73) PH0079448
- Park Place. **STRAIGHT, HIRAM A., HOUSE**, 16000 S. Depot La., (2-17-78)
- Weemme vicinity. **OREGON TRAIL, BARLOW ROAD SEGMENT**, NW of Weemme, (11-20-74) PH0079499
- West Linn. **WILLAMETTE FALLS LOCKS**, W bank of Willamette River, (2-5-74) PH0079537
- clatsop county*
- Astoria. **ASTORIA COLUMN**, Coxcomb Hill, (5-2-74) PH0079545 G.
- Astoria. **ELMORE, SAMUEL, CANNERY**, On the waterfront at the foot of Flavel St., (11-13-66) PH0079561 NHL.
- Astoria. **FORT ASTORIA**, 15th and Exchange Sts., (10-15-66) PH0079553 NHL.
- Astoria. **HOBSON, JOHN, HOUSE**, 469 Bond St., (2-17-78)
- Astoria. **LIGHTSHIP COLUMBIA**, 17th St., (2-17-78)
- Astoria vicinity. **FORT CLATSOP NATIONAL MEMORIAL**, 4.5 mi. S of Astoria, (10-15-66) PH0079570
- Hammond. **FORT STEVENS**, Fort Stevens State Park, (9-22-71) PH0079588
- columbia county*
- Rainier. **MOECK, GEORGE F., HOUSE**, 713 B St., W., (4-14-78)
- coos county*
- Bandon. **COQUILLE RIVER, LIGHT**, Bulard's Beach State Park, (3-22-74) PH0056723
- Coos Bay. **MARSHFIELD SUN PRINTING PLANT**, 1049 N. Front St., (3-21-73) PH0056791 G.
- curry county*
- Agness vicinity. **ROGUE RIVER RANCH**, E of Agness near confluence of Mule Creek and Rogue River, (12-29-75)
- deschutes county*
- Bend. **SHELVIN-HIXON MILL BUILDINGS**, Riverside Blvd., (11-16-78)
- Bend vicinity. **BEND SKYLINERS LODGE**, 11 mi. (17.6 km) W of Bend in Deschutes National Forest, (6-13-78)
- douglas county*
- Drain. **DRAIN, CHARLES D., JR., HOUSE**, 100 E. Main St., (12-12-78)
- Glide vicinity. **SUSAN CREEK INDIAN MOUNDS SITE**, (11-20-74) PH0056961
- Roseburg. **FLOED, CREED, HOUSE (JOSEPH LANE HOUSE)**, 544 S.E. Douglas St., (12-31-74) PH0056812
- Roseburg. **WILLIS, JUDGE WILLIAM R., HOUSE**, 744 SE. Rose St., (6-5-75)
- Winchester Bay vicinity. **UMPAQUA RIVER LIGHT HOUSE**, SW of Winchester Bay off U.S. 101, (10-21-77)
- Yoncalla vicinity. **APPLEGATE, CHARLES, HOUSE**, NE of Yoncalla on Halo Trail, (3-17-75) HABS.
- grant county*
- Canyon City. **ST. THOMAS' EPISCOPAL CHURCH**, 135 Washington St., (11-21-74) PH0057070 G.
- John Day. **KAM WAH CHUNG COMPANY BUILDING**, Canton St., John Day City Park, (3-20-73) PH0057061 G.
- harney county*
- Burns vicinity. **FRENCH ROUND BARN**, Diamond Station, (9-10-71) PH0057088
- hood river county*
- Cascade Locks. **CASCADE LOCKS MARINE PARK**, On the Columbia River, (5-15-74) PH0057096 G.
- Mt. Hood. **CLOUD CAP INN**, NE flank of Mt. Hood in Mt. Hood National Forest, (10-18-74) PH0057100
- jackson county*
- Ashland. **CARTER, H. B., HOUSE**, 91 Gresham St., (11-2-77)
- Ashland. **IOOF BUILDING**, 49-57 N. Main St., (2-17-78)
- Ashland. **MARK ANTONY MOTOR HOTEL**, 212 E. Main St., (3-14-78)
- Ashland. **TAVERNER, GEORGE, HOUSE**, 912 Siskiyou Blvd., (11-7-78)
- Ashland. **WALKER, JOHN P., HOUSE**, 1521 E. Main St., (3-14-78)
- Ashland vicinity. **DUNN, PATRICK, RANCH**, SE of Ashland on OR 66, (3-8-78)
- Eagle Point. **SNOWY BUTTE FLOUR MILL**, Off OR 62, (9-1-76)
- Jacksonville. **JACKSONVILLE HISTORIC DISTRICT**, (4-11-72) PH0057118 NHL.
- Jacksonville. **ORTH, JOHN, HOUSE**, Main and 3rd Sts., (4-11-72) PH0057134 G.
- Medford. **LIBERTY BUILDING**, 201 W. Main St., (3-14-78)
- Medford vicinity. **BYBEE, WILLIAM, HOUSE**, 883 Old Stage Rd., (2-15-77) HABS.
- Phoenix. **MCMANUS, PATRICK F., HOUSE (COLVER HOUSE)**, 117 W. 1st St., (3-8-78) HABS.
- Rock Point. **WHITE JOHN B., HOUSE**, 86 N. River Rd., (11-2-78)
- Rogue River vicinity. **BIRDSEYE, DAVID N., HOUSE**, U.S. 99, S of Rogue River, (5-1-74) PH0057126 HABS.
- josephine county*
- Grants Pass. **NEWMAN UNITED METHODIST CHURCH**, 128 NE B St., (12-23-77)
- Wolf Creek. **WOLF CREEK TAVERN**, About 22 mi. N of Grants Pass, (9-22-72) PH0057142 HABS; G.
- Wolf Creek vicinity. **WHISKY CREEK CABIN**, 10 mi. W of Wolf Creek at Rogue River, (9-5-75)
- klamath county*
- LOWER KLAMATH NATIONAL WILDLIFE REFUGE**, Reference—see Siskiyou County, CA (1-2-74)
- Fort Klamath vicinity. **FORT KLAMATH SITE**, (10-7-71) PH0210820
- Klamath Falls. **BALDWIN HOTEL**, 31 Main St., (10-2-73) PH0057151
- lake county*
- ABERT LAKE PETROGLYPH SITE**, (11-20-74) PH0057177
- GREASER PETROGLYPH SITE**, (11-20-74) PH0057193
- Fort Rock vicinity. **FORT ROCK CAVE**, (10-15-66) PH0057185 NHL.
- Lakeview. **POST AND KING SALOON**, N. 2nd and E Sts., (3-17-77)
- Plush vicinity. **STONE BRIDGE AND THE OREGON CENTRAL MILITARY WAGON ROAD**, The Narrows S of Plush, (11-8-74) PH0057207
- Silver Lake vicinity. **PICTURE ROCK PASS PETROGLYPHS SITE**, SE of Silver Lake, (8-28-75)
- Valley Falls vicinity. **EAST LAKE ABERT ARCHEOLOGICAL DISTRICT**, N of Valley Falls on U.S. 395, (11-29-78)
- lane county*
- Cottage Grove. **FIRST PRESBYTERIAN CHURCH**, 216 S. 3rd St., (12-31-74) PH0057223
- Eugene. **DEADY HALL**, University of Oregon campus, (4-11-72) PH0057215 NHL; HABS.
- Eugene. **PALACE HOTEL**, 488 Willamette St., (12-23-77)
- Eugene. **SMEEDE HOTEL**, 767 Willamette St., (1-17-74) PH0057231
- Eugene. **VILLARD HALL**, University of Oregon, (4-11-72) PH0057240 NHL; HABS.
- Eugene vicinity. **FLANAGAN SITE**, W of Eugene, (7-20-77)
- Eugene vicinity. **SPORES, JACOB C., HOUSE**, N of Eugene at 90311 Coburg Rd., (11-2-77)
- Florence vicinity. **HECETA HEAD LIGHTHOUSE AND KEEPERS QUARTERS**, N of Florence on U.S. 101, (11-28-78)
- Junction City. **LEE, DR. NORMAN L., HOUSE**, 655 Holly St., (11-2-77)
- lincoln county*
- Newport. **OLD YAQUINA BAY LIGHTHOUSE**, Yaquina Bay State Park, (5-1-74) PH0057258
- Siletz. **SILETZ AGENCY SITE (GOVERNMENT HILL)**, Siletz-Logsden Rd., (1-1-76)
- linn county*
- Albany. **MONTEITH, THOMAS AND WALTER, HOUSE**, 518 W. 2nd Ave., (5-21-75)
- Albany. **ST. MARY'S ROMAN CATHOLIC CHURCH**, 822 S. Ellsworth St., (6-5-75)

Albany vicinity. **BABER, GRANVILLE H., HOUSE**, NE of Albany off U.S. 99, (10-29-75) HABS.
 Brownsville. **MOYER, JOHN M., HOUSE**, 204 Main St., (1-21-74) PH0057274
 Brownsville vicinity. **BROWN, JOHN AND AMELIA, FARMHOUSE**, SE of Brownsville on OR 228,
 Stayton vicinity. **MT. PLEASANT PRESBYTERIAN CHURCH (CHRISTIAN CHURCH AT MOUNT PLEASANT)**, S of Stayton on Stayton-Jordan Rd., (1-24-74) PH0057266

malheur county

Arock vicinity. **SHEEP RANCH FORTIFIED HOUSE**, W of Arock, (11-1-74) PH0057312
 Danner vicinity. **CHARBONNEAU, JEAN BAPTISTE, MEMORIAL AND INSKIP STATION RUINS**, (3-14-73) PH0057282
 Jordan Valley. **PELOTA FRONTON**, Bassett St. (U.S. 95), (5-19-72) PH0057304
 Vale. **OLD STONE HOUSE (STONE HOUSE HOTEL)**, 283 S. Main St., (5-19-72) PH0057291 g.
 Vale vicinity. **OREGON TRAIL HISTORIC DISTRICT (LYTLE PASS AREA)**, 5 mi. SE of Vale at Lytle Blvd., (10-29-75)

marion county

Aurora. **AURORA COLONY HISTORIC DISTRICT**, (4-16-74) PH0057321
 Champeog vicinity. **CASE, WILLIAM, FARM**, SE of Champeog off Arbor Grove Rd., (3-21-73) PH0057363 g.
 Gervais vicinity. **BROWN, SAM, HOUSE**, E of Gervais, (11-5-74) PH0057347 HABS.
 Hubbard vicinity. **STAUFFER, JOHN, HOUSE AND BARN**, NE of Hubbard, (5-1-74) PH0057452
 Jefferson. **CONSER, JACOB, HOUSE**, 114 Main St., (1-21-74) PH0057371 HABS.
 Mount Angel. **ST. MARY'S ROMAN CATHOLIC CHURCH**, Off OR 214, (10-22-76)
 Salem. **ADOLPH, SAMUEL, HOUSE**, 2493 State St., (10-2-78)
 Salem. **BOON BRICK STORE**, 888 Liberty St., NE., (11-20-75)
 Salem. **BOON, JOHN D., HOUSE**, 260 12th St., NE., (1-17-75)
 Salem. **BOON, JOHN D., HOUSE**, 260 12th St. NE., (1-17-75) PH0057339
 Salem. **BUSH, ASAH, HOUSE**, 600 Mission St., SE., (1-21-74) PH0057355 g.
 Salem. **BUSH-BREYMAN BLOCK**, 141-147 N. Commercial St., (2-17-78)
 Salem. **KAY, THOMAS, WOOLEN MILL**, 260 12th St. SE., (5-8-73) PH0057380 g.
 Salem. **LEE, JASON, HOUSE**, 260 12th St. SE., (4-23-73) PH0057398
 Salem. **LEE MISSION CEMETERY**, D St., (12-29-78)
 Salem. **MCCULLY, DAVID, HOUSE**, 1365 John St. S., (2-14-78)
 Salem. **METHODIST MISSION PARSONAGE**, 260 12th St. NE., (12-31-74) PH0057410
 Salem. **PORT, DR. LUKE A., HOUSE (DEEPWOOD)**, 1116 Mission St., SE., (10-2-73) PH0057436 g.
 Salem. **PORT-MANNING HOUSE**, 4922 S. Halls Ferry Rd., (10-2-78)
 Salem. **REED OPERA HOUSE AND MCCORNACK BLOCK ADDITION**, 189 and 177 Liberty St., NE., (3-8-78)
 Salem. **WADE, WILLIAM LINCOLN, HOUSE**, 1305 John St. S., (2-17-78)
 Salem. **WALLER HALL, WILLAMETTE UNIVERSITY**, 900 State St., (11-20-75)

Silverton vicinity. **MCCORKLE, GEORGE F., HOUSE**, W of Silverton, (12-24-74) PH0057401 HABS.
 Silverton vicinity. **MILLER CEMETERY CHURCH**, 2 mi. (3.2 km) NE of Silverton on Cascade Hwy., (8-10-78)
 West Stayton vicinity. **PLEASANT GROVE PRESBYTERIAN CHURCH**, NW of West Stayton, (8-7-74) PH0057428
 Woodburn. **SETTLEMIER, JESSE H., HOUSE**, 355 N. Settlemier Ave., (12-19-74) PH0057444

morrow county

Boardman vicinity. **OREGON TRAIL, WELLS SPRINGS SEGMENT**, S of Boardman, (9-13-78)

multnomah county

Crown Point. **VISTA HOUSE**, Columbia River Scenic Hwy., (12-5-74) PH0057592
 Portland. **BANK OF CALIFORNIA BUILDING**, 330 SW. 6th Ave., (3-14-78)
 Portland. **BARBER BLOCK**, 532-538 SE Grand Ave., (2-15-77) g.
 Portland. **BAY E. WEST ANKENY CABBARNS**, 2706 NE. Couch St., (10-10-78)
 Portland. **BETH ISRAEL SCHOOL**, 1230 SW. Main St., (8-10-78)
 Portland. **BISHOP'S HOUSE**, 219-223 S.W. Stark St., (10-18-74) PH0057461 g.
 Portland. **BOWLES, JOSEPH R., HOUSE**, 1934 SW. Vista Ave., (3-8-78)
 Portland. **COMMONWEALTH BUILDING**, 421 SW. 6th Ave., (3-30-76)
 Portland. **CONCORD BUILDING**, 208 SW. Stark St., (10-21-77)
 Portland. **DAY BUILDING**, 2068 NW. Flanders St., (10-2-78)
 Portland. **DOERNBECHER, FRANK SILAS, HOUSE**, 2323 NE. Tillamook St., (3-14-78)
 Portland. **DOSCH, HENRY E., HOUSE**, 5298 SW. Dosch Rd., (10-2-78)
 Portland. **ELKS TEMPLE**, 614 SW. 11th Ave., (2-17-78)
 Portland. **FIRST CHURCH OF CHRIST, SCIENTIST**, 1813 NW. Everett St., (10-2-78)
 Portland. **FIRST CONGREGATIONAL CHURCH**, 1126 SW. Park St., (5-2-75)
 Portland. **FIRST NATIONAL BANK (OREGON PIONEER SAVINGS LANDMARK BUILDING)**, 401 S.W. 5th Ave., (10-15-74) PH0057517
 Portland. **FIRST UNITARIAN CHURCH OF PORTLAND**, 1011 SW. 12th Ave., (11-22-78)
 Portland. **FORBES AND BREEDEN BUILDING**, 309 SW. 3rd Ave., (10-20-77)
 Portland. **GRAND CENTRAL STATION**, NW. 6th Ave., (8-6-75)
 Portland. **HAMILTON BUILDING**, 529 SW. 3rd Ave., (3-17-77)
 Portland. **HEUSNER, GEORGE F., HOUSE**, 333 NW. 20th Ave., (10-19-78)
 Portland. **HOLT-SAYLOR-LIBERTO HOUSE**, 3625 SW. Condon, (11-22-78)
 Portland. **KAMM, JACOB, HOUSE**, 1425 S.W. 20th Ave., (11-5-74) PH0057495
 Portland. **LOEB, NATHAN, HOUSE**, 726 NW. 22nd Ave., (1-20-78)
 Portland. **MACKENZIE, W. R., HOUSE**, 1131 SW. King Ave., (11-28-78)
 Portland. **MARKS, MORRIS, HOUSE**, 1501 S.W. Harrison St., (12-30-75)
 Portland. **OLD CHURCH (CALVARY PRESBYTERIAN CHURCH)**, 1422 S.W. 11th Ave., (3-29-72) PH0057509 g.
 Portland. **PALMER, JOHN, HOUSE**, 4314 N. Mississippi Ave., (3-8-78)
 Portland. **PARAMOUNT THEATRE**, 1037 SW. Broadway, (5-22-76)

Portland. **PIONEER COURTHOUSE (U.S. COURTHOUSE AND CUSTOMHOUSE)**, 520 S.W. Morrison St., (3-20-73) PH0057525 NHL.
 Portland. **PITTOCK MANSION**, 3229 N.W. Pittock Dr., (11-21-74) PH0057533
 Portland. **PORTLAND ART MUSEUM**, 1219 S.W. Park Ave., (12-31-74) PH0057550
 Portland. **PORTLAND CITY HALL**, 1220 S.W. 5th Ave., (11-21-74) PH0057541
 Portland. **PORTLAND SKIDMORE/OLD TOWN HISTORIC DISTRICT**, Roughly bounded by Harbor Dr., Everett, 3rd, and Oak Sts., (12-6-75)
 Portland. **PORTLAND YAMHILL HISTORIC DISTRICT**, Roughly bounded by Taylor, Morrison, both sides of 2nd Ave. and Willamette River, (7-30-76)
 Portland. **POSTAL BUILDING**, 510 SW. 3rd Ave., (3-14-78)
 Portland. **POULSEN, JOHAN, HOUSE**, 3040 SE McLoughlin Blvd., (3-14-77)
 Portland. **ST. JAMES LUTHERAN CHURCH**, 1315 SW. Park Ave., (5-21-75)
 Portland. **ST. JOHN'S EPISCOPAL CHURCH**, Foot of S.E. Spokane St., (12-27-74) PH0057568
 Portland. **ST. PATRICK'S ROMAN CATHOLIC CHURCH AND RECTORY**, 1635 N.W. 19th Ave., (5-1-74) PH0057576
 Portland. **STRATTON-CORNELIUS HOUSE**, 2182 SW. Yamhill St., (3-8-78)
 Portland. **TRENKMANN HOUSES**, 525 NW. 17th Ave., 526 NW. 18th Ave., 1704, 1710, 1716, 1720, 1728, 1734 NW. Hoyt St., (1-30-78)
 Portland. **U.S. CUSTOMHOUSE**, 220 N.W. 8th Ave., (5-2-74) PH0057584
 Portland. **WATZKE, AUBREY R., HOUSE**, 1061 S.W. Skyline Blvd., (11-1-74) PH0057606
 Portland. **WEST HALL**, 5000 N. Willamette Blvd., (9-22-77)
 Sauvie Island. **BYBEE-HOWELL HOUSE**, Off Sauvie Island Rd., (11-5-74) PH0057479 HABS.

polk county

Salem. **BRUNK, HARRISON, HOUSE**, Brunk Corner and OR 22, (5-6-75)
 Salem vicinity. **PHILLIPS, JOHN, HOUSE**, NW of Salem on Spring Valley Rd., (3-15-76)
 Willamina vicinity. **FORT YAMHILL SITE**, (7-27-71) PH0057614 g.
 Zena. **SPRING VALLEY PRESBYTERIAN CHURCH**, SE of McCoy, (5-15-74) PH0057622

sherman county

Grass Valley vicinity. **MACK CANYON ARCHEOLOGICAL SITE**, 5 mi. NW of Grass Valley, (8-22-75)

tillamook county

Manzanita vicinity. **WENTZ, HARRY F., STUDIO/BUNGALOW**, N of Manzanita off U.S. 101, (4-22-76)

umatilla county

Weston. **SALING, ISHAM, HOUSE**, Off OR 204, (1-1-76)

union county

Cove. **ASCENSION EPISCOPAL CHURCH AND RECTORY**, Church St., (12-3-74) PH0057631
 Union. **EATON, ABEL E., HOUSE**, 464 N. Main St., (11-2-77)

wallowa county

Joseph. **FIRST BANK OF JOSEPH**, 2nd and Main Sts., (2-23-78)

wasco county

- The Dalles. **DALLES CARNEGIE LIBRARY**, E. 4th and Washington Sts., (12-8-78)
 The Dalles. **DALLES CIVIC AUDITORIUM**, E. 4th and Federal Sts., (12-12-78)
 The Dalles. **FIRST WASCO COUNTY COURTHOUSE**, 404 2nd St., (11-16-77)
 The Dalles. **FORT DALLES SURGEON'S QUARTERS**, 15th and Garrison Sts., (9-10-71) PH0057657 g.
 The Dalles. **ST. PETER'S ROMAN CATHOLIC CHURCH**, 3rd and Lincoln Sts., (6-20-74) PH0057665
 The Dalles vicinity. **FIVEMILE RAPIDS SITE**, (12-19-74) PH0057649

washington county

- Beaverton vicinity. **JENKINS, BELLE AINSWORTH, ESTATE**, 20950 SW. Farmington Rd., (11-28-78)
 Forest Grove. **SMITH, ALVIN T., HOUSE**, S. Elm St., (11-8-74) PH0057681 HABS.
 Forest Grove. **TUALATIN ACADEMY (OLD COLLEGE HALL)**, Pacific University campus, (2-12-74) PH0057703 HABS; g.
 Hillsboro. **OLD SCOTCH CHURCH**, Scotch Church Rd., (11-5-74) PH0057673
 Hillsboro vicinity. **IMBRIE FARM**, NE of Hillsboro off U.S. 26, (2-15-77)
 Tualatin. **SWEET, JOHN, HOUSE**, 18815 S.W. Boones Ferry Rd., (11-8-74) PH0057690 g.
 West Union. **WEST UNION BAPTIST CHURCH**, W. Union Rd., (7-10-74) PH0057711 HABS.

wheeler county

- Fossil. **HOOVER, THOMAS BENTON, HOUSE**, 1st St. between Adams and Washington Sts., (4-14-78)

wosco county

- The Dalles. **INDIAN SHAKER CHURCH AND GULICK HOMESTEAD**, Jct. U.S. 80-N and U.S. 197, (4-4-78)

yamhill county

- Dayton. **HIBBERT, WILLIAM, HOUSE**, 426 5th St., (11-30-78)
 Dayton. **SMITH, ANDREW, HOUSE**, 306 5th St., (6-23-76)
 Dayton vicinity. **COOK, AMOS, HOUSE**, NW of Dayton on OR 233, (12-31-74) PH0057720 HABS.
 Dayton vicinity. **FLETCHER, FRANCIS, HOUSE**, W of Dayton off OR 18, (10-29-75) HABS.
 Dundee. **HAGEY, LEVI, HOUSE**, Off U.S. 99, (12-19-74) PH0057738 HABS.
 Lafayette vicinity. **MATTEY, JOSEPH, HOUSE**, W of Lafayette at jct. of Mattey Lane and Rutherford Rd., (2-15-77)
 McMinnville. **PIONEER HALL, LINFIELD COLLEGE**, Linfield College campus, (2-23-78)
 Newberg. **MINTHORN, DR. HENRY J., HOUSE (HERBERT HOOVER HOUSE)**, 115 S. River St., (10-29-75)

OUTER CONTINENTAL SHELF

- Charleston vicinity. **H. L. HUNLEY (SUBMARINE)**, E of Charleston, (12-29-78)

PENNSYLVANIA

wayne county

- Waymart. **DELAWARE & HUDSON CANAL COMPANY GRAVITY RAILROAD DEPOT**, South St., (9-13-78)

PENNSYLVANIA

adams county

- Fairfield. **FAIRFIELD INN**, Main St., (4-2-73) PH0061051 HABS.
 Gettysburg. **ADAMS COUNTY COURTHOUSE**, Baltimore and W. Middle Sts., (10-1-74) PH0061034
 Gettysburg. **DOBBIN HOUSE**, 89 Steinwehr Ave., (3-26-73) PH0061042
 Gettysburg. **GETTYSBURG NATIONAL MILITARY PARK**, (10-15-66) PH0061069 HABS.
 Gettysburg. **LUTHERAN THEOLOGICAL SEMINARY-OLD DORM**, Seminary Ridge, Lutheran Theological Seminary campus, (5-3-74) PH0061077 HABS.
 Gettysburg. **PENNSYLVANIA HALL, GETTYSBURG COLLEGE**, Gettysburg College campus, (3-16-72) PH0061085 HABS.
 Gettysburg. **SHEADS HOUSE**, 331 Buford Ave., (12-8-76)
 Gettysburg and vicinity. **GETTYSBURG BATTLEFIELD HISTORIC DISTRICT**, Town of Gettysburg and its environs, (3-19-75)
 Gettysburg vicinity. **BLACK HORSE TAVERN**, W of Gettysburg on PA 116, (3-30-78) HABS.
 Gettysburg vicinity. **EISENHOWER NATIONAL HISTORIC SITE**, SW edge of Gettysburg National Military Park, (11-27-67)
 Hanover vicinity. **CONEWAGO CHAPEL**, 3 mi. NW of Hanover, (1-29-75)
 Hunterstown. **GREAT CONEWAGO PRESBYTERIAN CHURCH**, Church Rd., (12-27-74) PH0051730
 McSherrystown vicinity. **CONEWAGO MASS HOUSE**, N of McSherrystown on SR 476, (10-19-78)
 New Oxford. **JOHN'S BURNT MILL BRIDGE**, SW of New Oxford, over South Branch of Conewago Creek, (12-16-74) PH0140104

allegheny county

- Bethel vicinity. **MILLER, JAMES, HOUSE**, E of Bethel on Manse Dr., (1-17-75)
 Braddock. **CARNEGIE FREE LIBRARY OF BRADDOCK**, 419 Library St., (6-19-73) PH0061140
 Bruceton vicinity. **EXPERIMENTAL MINE**, S of Bruceton off Cochran Mill Rd., (10-18-77)
 Bruceton vicinity. **EXPERIMENTAL MINE, U.S. BUREAU OF MINES**, S of Bruceton off Cochran Mill Rd., (10-18-74) (1-2-76)
 Churchill. **BEULAH PRESBYTERIAN CHURCH**, Beulah and McCready Rds., (11-3-75)
 East Pittsburgh. **WESTINGHOUSE, GEORGE, MEMORIAL BRIDGE**, U.S. 30 at Turtle Creek, (3-28-77)
 Edgeworth. **SHIELDS, DAVID, HOUSE (NEWINGTON)**, Shields Lane, (10-29-75)
 Glenshaw. **LIGHTNER, ISAAC, HOUSE**, 2407 Mt. Royal Blvd., (4-20-78)
 Heidelberg vicinity. **NEVILLE HOUSE**, S of Heidelberg on PA 50, (2-5-74) PH0061204 g.
 Natrona Heights vicinity. **BURTNER STONE HOUSE**, NW of Natrona Heights on Burtner Rd., (1-13-72) PH0061115
 Oakdale vicinity. **WALKER-EWING LOG HOUSE**, NE of oakdale on Noblestown Rd., (1-30-76)
 Pittsburgh. **ALLEGHENY COUNTY COURTHOUSE AND JAIL**, 436 Grant St., (3-7-73) PH0061093 NHL; HABS.
 Pittsburgh. **ALLEGHENY POST OFFICE (OLD NORTH POST OFFICE)**, Allegheny Center, (7-27-71) PH0061107 HABS; g.

- Pittsburgh. **ALLEGHENY WEST HISTORIC DISTRICT**, roughly bounded by Brighton Rd., Jabok Way, Ridge and Allegheny Aves., (11-2-78)
 Pittsburgh. **BURKE BUILDING**, 209-211 4th Ave., (9-18-78)
 Pittsburgh. **BUTLER STREET GATEHOUSE**, 4734 Butler St., (7-30-74) PH0061123
 Pittsburgh. **BYERS-LYONS HOUSE**, 901 Ridge Ave., (11-19-74) PH0062821
 Pittsburgh. **CARNEGIE FREE LIBRARY OF ALLEGHENY**, Allegheny Center, (11-1-74) PH0061131
 Pittsburgh. **CATHEDRAL OF LEARNING**, Forbes Ave. and Bigelow Blvd., (11-3-75)
 Pittsburgh. **DOLLAR SAVINGS BANK**, 4th Ave. and Smithfield St., (7-14-76)
 Pittsburgh. **DUQUESNE INCLINE**, 1220 Grandview Ave., (3-4-75)
 Pittsburgh. **EAST LIBERTY MARKET**, Centre Ave. and Baum Blvd., (12-12-77)
 Pittsburgh. **EMMANUEL EPISCOPAL CHURCH**, North and Allegheny Aves., (5-3-74) PH0061158
 Pittsburgh. **EVERGREEN HAMLET**, Evergreen Hamlet Rd., (9-17-74) PH0061166
 Pittsburgh. **FORKS OF THE OHIO**, Point Park, (10-15-66) PH0112453 NHL.
 Pittsburgh. **FRICK BUILDING AND ANNEX**, 437 Grant St., (5-22-78)
 Pittsburgh. **GARDNER-BAILEY HOUSE**, 124 W. Swissvale Ave., (10-1-74) PH0061182
 Pittsburgh. **HEATHSIDE COTTAGE**, 416 Catoma St., (12-30-74) PH0064955
 Pittsburgh. **HIGHLAND TOWERS APARTMENTS**, 340 S. Highland Ave., (9-28-76)
 Pittsburgh. **MAIN BUILDING, U.S. BUREAU OF MINES**, 4800 Forbes Ave., (5-24-74) PH0061191
 Pittsburgh. **MANCHESTER HISTORIC DISTRICT**, Irregular pattern contained with Faulsey, Chateau, Franklin, and Bidwell Sts., (9-18-75)
 Pittsburgh. **MEXICAN WAR STREETS HISTORIC DISTRICT**, Irregular pattern between Brighton and Arch Sts. and between O'Hern and West Park, (5-28-75)
 Pittsburgh. **MORELAND-HOFFSTOT HOUSE**, 5057 5th Ave., (2-23-78)
 Pittsburgh. **OLD HEIDELBERG APARTMENTS**, Braddock Ave. at Waverly St., (5-4-76)
 Pittsburgh. **PENNSYLVANIA RAILROAD STATION**, 1101 Liberty Ave., (4-22-76)
 Pittsburgh. **PHIPPS CONSERVATORY**, Schenley Park, (11-13-76)
 Pittsburgh. **PITTSBURGH & LAKE ERIE RAILROAD STATION**, Smithfield St. at Carson St., (1-11-74) PH0061212 HABS.
 Pittsburgh. **PITTSBURGH ATHLETIC ASSOCIATION BUILDING**, 4215 5th Ave., (12-15-78)
 Pittsburgh. **ROTUNDA OF THE PENNSYLVANIA RAILROAD STATION**, 1100 Liberty Ave. at Grant St., (4-11-73) PH0061221 HABS.
 Pittsburgh. **SHADYSIDE PRESBYTERIAN CHURCH**, Amberson Ave. and Westminster Pl., (4-3-75)
 Pittsburgh. **SINGER, JOHN F., HOUSE**, 1318 Singer Pl., (11-13-74) PH0061255
 Pittsburgh. **SMITHFIELD STREET BRIDGE**, Smithfield St. at the Monongahela River, (3-21-74) PH0061263 NHL.
 Pittsburgh. **SNYDER, WILLIAM PENN, HOUSE**, 852 Ridge Ave., (5-3-76)
 Pittsburgh. **SOLDIERS AND SAILORS MEMORIAL HALL**, 5th Ave. at Bigelow Blvd., (12-30-74) PH0035068
 Pittsburgh. **SOUTH SIDE MARKET BUILDING**, 12th and Bingham Sts., (10-14-76)

- Pittsburgh. *ST. JOHN BAPTIST'S UKRANIAN CATHOLIC CHURCH*, 109 S. Carson St., (10-29-74) PH0061239
- Pittsburgh. *ST. STANISLAUS KOSTKA ROMAN CATHOLIC CHURCH*, 21st and Smallman Sts., (9-14-72) PH0061247
- Pittsburgh. *UNION TRUST BUILDING*, 435 Grant St., (1-21-74) PH0061271
- Pittsburgh. *WAY, NICHOLAS, HOUSE*, 108 Beaver Rd., (9-13-78)
- Pittsburgh (Mount Washington). *MONONGAHELA INCLINE*, Grandview Ave. at Wyoming Ave., (6-25-74) PH0088668
- Pittsburgh vicinity. *FULTON LOG HOUSE*, NW of Pittsburgh on Clifton-Bridgeville Rd. off PA 65, (12-6-75)
- Springdale. *CARSON, RACHEL, HOUSE*, 613 Marion Ave., (10-22-76)
- armstrong county*
- Cowansville vicinity. *ST. PATRICK'S ROMAN CATHOLIC CHURCH*, W of Cowansville off PA 268, (3-21-78)
- Dayton. *MARSHALL, THOMAS, HOUSE*, State St., (4-22-76)
- beaver county*
- BEGINNING POINT OF THE U.S. PUBLIC LAND SURVEY, Reference—see *Columbiana County, OH* (1-2-74)
- Aliquippa. *JONES, B. F., MEMORIAL LIBRARY*, 663 Franklin Ave., (12-15-78)
- Ambridge vicinity. *OLD ECONOMY*, NE of Pittsburgh on PA 65, (10-15-66) PH0112461 NHL.
- Beaver. *FORT MCINTOSH SITE*, River Rd., (4-24-75)
- Beaver. *QUAY, MATTHEW S., HOUSE*, 205 College Ave., (5-15-75) NHL.
- Darlington. *GREENSBURG ACADEMY*, Market St., (2-24-75)
- Freedom. *VICARY, CAPT. WILLIAM, HOUSE*, 1251 4th St., (11-8-74) PH0061280
- Harmony. *LEGIONVILLE*, Between Duss Ave. and PA 65, (3-27-75)
- bedford county*
- Bedford. *BARCLAY HOUSE*, 230 Juliana St., (9-18-78)
- Bedford. *ESPY HOUSE*, 123 Pitt St., (11-19-74) PH0073491
- berks county*
- Albany vicinity. *BERK, DANIEL, LOG HOUSE*, S of Albany on Maiden Creek, (12-16-77)
- Bally vicinity. *CHRISTMAN, PHILIP, HOUSE*, 1 mi. SE of Bally at the Berks/Montgomery County line, (3-7-73) PH0061328
- Birdsboro vicinity. *BOONE, DANIEL, HOMESTEAD SITE AND BERTOLET CABIN*, 2 mi. N of Birdsboro, (3-24-72) PH0061310
- Centerport vicinity. *BELLMAN'S UNION CHURCH*, SW of Centerport off Rte. 726, (12-4-73) PH0061301
- Douglasville. *OLD SWEDEN'S HOUSE*, Old Philadelphia Pike, (1-21-74) PH0061361 HABS.
- Douglasville. *ST. GABRIEL'S EPISCOPAL CHURCH*, U.S. 422, (3-8-78)
- Douglasville. *WHITE HORSE TAVERN*, 509 Old Philadelphia Pike, (4-21-75)
- Kutztown vicinity. *HOTTENSTEIN MANSION*, 2 mi. E of Kutztown on U.S. 222, (6-22-72) PH0061336
- Kutztown vicinity. *KEMP'S HOTEL*, E of Kutztown on US 222, (12-19-78)
- Leesport. *LEESPORT LOCK HOUSE*, Wall St., (6-9-77)
- Lenhartsville. *LENHART FARM*, jct. of U.S. 22 and PA 143, (9-18-78)
- Lobachsville vicinity. *KEIM HOMESTEAD*, W of Lobachsville, (5-1-74) PH0061344 HABS.
- Morgantown vicinity. *HOPEWELL VILLAGE NATIONAL HISTORIC SITE*, 10 mi. NE of Morgantown off Pennsylvania Tpke., (10-15-66) PH0130737 HABS.
- Reading. *ASKEW BRIDGE*, N. 6th St. near Woodward St., (3-1-73) PH0061298 HABS.
- Reading. *ASTOR THEATER*, 730-742 Penn St., (1-5-78)
- Reading. *PAGODA*, Mount Penn, at jct. of Duryea Dr. and Skyline Blvd., (11-7-72) PH0061352 G.
- Reading. *TRINITY LUTHERAN CHURCH*, 6th and Washington Sts., (6-7-76)
- Reading vicinity. *GRUBER WAGON WORKS*, W of Reading off PA 183 in Tulpehocken Creek Park, (6-2-72) PH0112763 HAER; NHL.
- Reading vicinity. *WERTZ'S COVERED BRIDGE*, NW of Reading spanning Tulpehocken Creek, (11-17-78)
- St. Lawrence. *LEVAN FARM*, PA 562, (12-19-78)
- Stonersville vicinity. *MILL TRACT FARM*, NE of Stonersville on Mill Rd., (9-22-77) HABS.
- Topton vicinity. *SALLY ANN FURNACE COMPLEX*, SW of Topton, (8-17-76)
- Wernersville vicinity. *OLD DRY ROAD (STAUDT FARM)*, 3 mi. (4.8 km) NW of Wernersville on Highland Rd., (1-23-78)
- Womelsdorf vicinity. *WEISER, CONRAD, HOUSE*, 2 mi. E of Womelsdorf, (10-15-66) PH0061379 NHL.
- Yellow House vicinity. *FISHER, HENRY, HOUSE*, About 1.25 mi. N of Yellow House on PA 662, (6-4-73) PH0061395
- blair county*
- Altoona. *BAKER MANSION*, 3500 Baker Blvd., (6-5-75)
- Altoona. *DUDLEY, CHARLES B., HOUSE*, 802 Lexington Ave., (5-11-76) NHL.
- Altoona. *MISHLER THEATRE*, 1208 12th Ave., (4-11-73) PH0061417
- Altoona vicinity. *HORSESHOE CURVE*, 5 mi. W of Altoona on PA 193, (11-13-66) PH0112445 NHL.
- Culp vicinity. *FORT ROBERDEAU*, W of Culp off U.S. 220, (5-29-74) PH0061409
- Culp vicinity. *ST. JOHN'S EVANGELICAL LUTHERAN CHURCH*, NE of Culp, (9-18-78)
- Holidaysburg. *BLAIR COUNTY COURTHOUSE*, 423 Allegheny St., (6-17-76)
- Holidaysburg. *HIGHLAND HALL*, 517 Walnut St., (9-13-78)
- Johnstown vicinity. *ALLEGHENY PORTAGE RAILROAD NATIONAL HISTORIC SITE*, U.S. 22, (10-15-66) (also in Cambria County)
- Williamsburg vicinity. *ETNA FURNACE*, N of Williamsburg, (4-11-73) PH0061387
- Williamsburg vicinity. *ROYER, DANIEL, HOUSE*, 5 mi. SW of Williamsburg on PA 866, (11-3-75)
- bradford county*
- Troy. *VAN DYNE CIVIC BUILDING*, Main and Elmira Sts., (1-21-74) PH0061425
- bucks county*
- Carversville. *CARVERSVILLE HISTORIC DISTRICT*, Off PA 32 (12-13-78)
- Cornwells Heights. *ST. ELIZABETH'S CONVENT*, 1663 Bristol Pike, (3-21-78)
- Cornwells Heights. *TREVOSE MANOR (JOSEPH GROWDEN HOUSE)*, 5408 Old Trevoise Rd., (5-24-76)
- Doylestown. *FONTHILL*, E. Court St. at intersection of PA 313, (6-1-72) PH0071536
- Doylestown. *FOUNTAIN HOUSE*, State and Main Sts., (3-16-72) PH0071544
- Doylestown. *JAMES-LORAH HOUSE (JUDGE CHAPMAN HOUSE)*, 132 N. Main St., (10-17-72) PH0071609 HABS.
- Doylestown. *MERCER MUSEUM*, Pine and Ashland Sts., (3-16-72) PH0112771
- Doylestown. *MORAVIAN POTTERY AND TILE WORKS*, Court St. and PA 313, (6-1-72) PH0071633
- Dublin vicinity. *GREEN HILLS FARM*, SW of Dublin on Dublin Rd., (2-27-74) PH0071552
- Durham. *DURHAM MILL AND FURNACE*, Durham Rd., (11-21-76)
- Easton to Bristol. *DELAWARE DIVISION OF THE PENNSYLVANIA CANAL*, Parallels W bank of the Delaware River from Easton to Bristol, (10-29-74) PH0034193 NHL. (also in Northampton County)
- Fairless Hills. *SOTCHER FARMHOUSE*, 335 Trenton Rd., (12-27-77)
- Fallsington. *FALLSINGTON HISTORIC DISTRICT*, S of U.S. 1, E of New Tyburn Rd., (6-19-72) PH0071528
- Langhorne vicinity. *EDGEMONT (JENKS HOMESTEAD)*, N of Langhorne on Bridgetown Rd., (12-16-77)
- Levittown. *PEMBERTON, PHINEAS, HOUSE (BOLTON MANSION)*, Holly Dr., (9-28-71) PH0071641 G.
- Morrisville. *SUMMERSEAT (THOMAS BARCLAY HOUSE)*, Clymer St. and Morris Ave., (7-17-71) PH0071668 NHL.
- Morrisville. *TRENTON CITY/CALHOUN STREET BRIDGE*, Spans Delaware River between Morrisville, PA and Trenton, NJ, (11-22-75) (also in Mercer County, NJ)
- Morrisville vicinity. *PENNSBURG MANOR*, On the Delaware River S of Bordentown Rd., (10-28-69) PH0071650
- New Britain vicinity. *JAMES, MORGAN, HOMESTEAD*, NW of New Britain on Ferry Rd., (12-27-77)
- New Hope vicinity. *CHAPMAN, JOHN, HOUSE*, S of New Hope off PA 232 on Eagle Rd., (1-24-74) PH0071510
- New Hope vicinity. *EAGLE TAVERN*, S of New Hope, (4-20-78)
- New Hope vicinity. *HONEY HOLLOW WATERSHED*, 2.5 mi. S of the Delaware River on PA 263, (8-4-69) PH0071595 NHL.
- New Hope vicinity. *SMITH FAMILY FARM-STEAD*, S of New Hope on River Rd., (1-30-78)
- Newtown. *HALF-MOON INN*, 101 and 105 Court St., (12-6-77)
- Newtown. *NEWTOWN FRIENDS MEETINGHOUSE AND CEMETERY*, Court St., (7-21-77)
- Newtown vicinity. *LEEDOM, DAVID, FARM*, SW of Newtown off Richboro Rd., (1-1-76)
- Newtown vicinity. *MAKEFIELD MEETING (MAKEFIELD MONTHLY MEETING)*, NE of Newtown at Mt. Eyre Rd. and Dolington Rd., (1-18-74) PH0071625
- Newtown vicinity. *TAYLOR, BENJAMIN, HOMESTEAD*, NE of Newtown off SR 532, (12-6-75)
- Ottsville. *RED HILL CHURCH AND SCHOOL*, Durham Rd., (5-22-78)
- Philadelphia vicinity. *ANDALUSIA (NICHOLAS BIDDLE ESTATE)*, 1.4 mi. N of Philadelphia on PA 32, (11-13-66) PH0075116 NHL.

- Pineville vicinity. **KEITH HOUSE-WASHINGTON'S HEADQUARTERS**, E of Pineville on Pineville Rd., (11-14-78)
- Pipersville vicinity. **STOVER-MYERS MILL**, N of Pipersville on Dark Hollow Rd., (9-13-78)
- Quakertown. **LIBERTY HALL**, 1237 W. Broad St., (1-26-78)
- Richboro. **HAMPTON HILL (BENNET-SEARCH HOUSE)**, 1269 Second Street Pike, (4-2-73) PH0071561
- Richboro. **TWIN TREES FARM**, 905 2nd St. Pike, (6-5-75)
- Richboro vicinity. **THOMPSON, JOHN, HOUSE**, 1925 2nd St. Pike, (7-16-73) PH0071676
- Rushland vicinity. **VANSANT FARMHOUSE**, N of Rushland on Ceder Lane, (8-2-77)
- Southampton. **SOUTHAMPTON BAPTIST CHURCH AND CEMETERY**, 2nd St. Pike and Maple Ave., (9-18-78)
- Wrightstown. **SMITH, WILLIAM, HOUSE**, Mud and Penns Park Rd., (4-13-77)
- Wrightstown. **WRIGHTSTOWN FRIENDS MEETING COMPLEX**, PA 413, (10-29-75)
- Wrightstown vicinity. **HAYHURST FARM**, NE of Wrightstown on Eagle Rd., (2-12-74) PH0071579
- Yardley vicinity. **WASHINGTON CROSSING STATE PARK**, Between Yardley and New Hope, on the Delaware River, (10-15-66) PH0071684 NHL; G. (also in Mercer County, NJ)
- butler county*
- Butler. **BUTLER COUNTY COURTHOUSE**, S. Main and Diamond Sts., (9-15-77)
- Harmony. **HARMONY HISTORIC DISTRICT**, PA 68, (9-13-74) PH0071692 NHL
- Saxonsburg. **ROEBLING, JOHN, HOUSE**, Rebecca and Main Sts., (11-13-76)
- Zelienople. **PASSAVANT HOUSE**, 243 S. Main St., (4-11-77)
- cambria county*
- Johnstown. **CAMBRIA PUBLIC LIBRARY BUILDING (CARNEGIE LIBRARY BUILDING)**, 304 Washington St., (6-19-72) PH0071706 G.
- Johnstown. **JOHNSTOWN INCLINED RAILWAY**, Johns St. and Edgehill Dr., (6-18-73) PH0071714
- Johnstown vicinity. **JOHNSTOWN FLOOD NATIONAL MEMORIAL**, Jct. of U.S. 219 and PA 869, (10-15-66)
- carbon county*
- Jim Thorpe. **CARBON COUNTY JAIL**, 128 Broadway St., (11-8-74) PH0035106
- Jim Thorpe. **CENTRAL RAILROAD OF NEW JERSEY STATION**, Susquehanna St., (1-1-76)
- Jim Thorpe. **OLD MAUCH CHUNK HISTORIC DISTRICT**, Broadway, Susquehanna, Race, and High Sts., (11-10-77)
- Jim Thorpe. **PACKER, ASA, MANSION**, Packer Rd., (12-30-74) PH0035084
- Jim Thorpe. **PACKER, HARRY, MANSION**, Packer Rd., (11-20-74) PH0071722
- Jim Thorpe. **ST. MARK'S EPISCOPAL CHURCH**, Race and Susquehanna Sts., (7-26-77)
- Jim Thorpe, Summit Hill and vicinity. **MAUCH CHUNK AND SUMMIT HILL SWITCHBACK RAILROAD**, Between Ludlow St. in Summit Hill and F.A.P. 209 in Jim Thorpe, (6-3-76) HAER.
- centre county*
- Bellefonte. **BELLEFONTE ACADEMY**, 225 E. Bishop St., (11-7-76)
- Bellefonte. **BELLEFONTE HISTORIC DISTRICT**, Roughly bounded by Stony Batter, Ardell Alley, Thomas, Armor Penn, Ridge, and Logan Sts., (8-12-77)
- Bellefonte. **BROCKERHOFF HOTEL**, High and Allegheny Sts., (4-11-77)
- Bellefonte. **CENTRE COUNTY COURTHOUSE**, High St., (11-7-76)
- Bellefonte. **GAMBLE MILL**, Dunlap and Lamb Sts., (8-1-75)
- Bellefonte. **MILES-HUMES HOUSE**, 203 N. Allegheny St., (10-21-76)
- Bellefonte. **SOUTH WARD SCHOOL**, Bishop St., (2-23-78)
- Bellefonte. **THOMAS, WILLIAM, HOUSE**, 266 N. Thomas St., (11-13-76)
- Bellefonte vicinity. **LOGAN FURNACE MANSION**, 3 mi. S of Bellefonte on PA 144, (4-11-77)
- Boalsburg. **BOAL MANSION**, U.S. 322 and PA 45, (12-4-78)
- Boalsburg. **BOALSBURG HISTORIC DISTRICT**, U.S. 322, (12-12-77)
- Boalsburg. **HILL HOUSE (COL. JAMES JOHNSTON HOUSE)**, Tennis St., (3-28-77)
- Centre Hall vicinity. **BECK, JAMES, ROUND BARN**, 3.2 mi. (5.1 km) E of Centre Hall on PA 192, (2-17-78)
- Centre Hall vicinity. **GREGG, ANDREW, HOMESTEAD**, 2 mi. E of Centre Hall off PA 192, (7-28-77)
- Centre Hall vicinity. **NEFF, MAJ. JOHN, HOMESTEAD**, SW of Centre Hall, (4-11-77)
- Centre Hall vicinity. **PENN'S CAVE AND HOTEL**, 5 mi. (8 km) E of Centre Hall off PA 192, (4-14-78)
- Centre Hall vicinity. **POTTER-ALLISON FARM**, SE of Centre Hall on PA 144, (12-6-77)
- Curtin. **CURTIN VILLAGE (EAGLE IRONWORKS)**, Off U.S. 220, (3-11-71) PH0112780
- Madisonburg. **PICKLE, SIMON, STONE HOUSE**, Jct. of PA 192 and PA 445, (4-18-77)
- Milesburg. **IDDINGS-BALDRIDGE HOUSE**, Railroad St., (7-29-77)
- Philipsburg. **PHILIPS, HARDMAN, HOUSE**, Presqueisle and 4th Sts., (9-18-78)
- Philipsburg. **UNION CHURCH AND BURIAL GROUND**, E. Presqueisle St., (5-23-78) HABS.
- Port Matilda vicinity. **GRAY, JOHN, HOUSE**, E of Port Matilda off PA 550, S of U.S. 220, (4-3-75)
- Rebersburg vicinity. **CENTRE MILLS**, SW of Rebersburg off PA 445, (12-12-76)
- Spring Mills vicinity. **ALLISON, WILLIAM, HOUSE**, 1 mi. W of Spring Mills on PA 45, (4-18-77)
- Spring Mills vicinity. **FISHER, MAJ. JARED B., HOUSE**, NE of Spring Mills on PA 45, (9-14-77)
- State College. **THOMPSON, GEN. JOHN, HOUSE**, E. Branch Rd., (3-29-78)
- Stormstown. **ELDER, ABRAHAM, STONE HOUSE/TAVERN**, PA 550, (4-13-77)
- Woodward. **WOODWARD INN**, PA 45, (12-18-78)
- chester county*
- Birchrunville. **BIRCHRUNVILLE GENERAL STORE**, Hollow and Flowing Springs Rds., (3-21-78)
- Birmingham. **BIRMINGHAM FRIENDS MEETINGHOUSE AND SCHOOL**, 1245 Birmingham Rd., (7-27-71) PH0071749 HABS.
- Birmingham vicinity. **DAVIS, DANIEL, HOUSE AND BARN**, Birmingham and Street Rd. (PA 926), (4-11-73) PH0071820
- Birmingham vicinity. **EDGEWOOD (CHARLES SHARPLESS HOUSE)**, SE of Birmingham at jct. of L.R. 15087 and 15221, (3-7-73) PH0071871
- Bucktown vicinity. **MICHENER, NATHAN, HOUSE**, W of Bucktown on Ridge Rd., (4-3-76)
- Chadds Ford. **OAKDALE**, Hillendale Rd., (1-13-72) PH0072001
- Chadds Ford vicinity. **BRINTON, EDWARD, HOUSE**, NW of Chadds Ford on PA 100, (6-19-73) PH0071765
- Chadds Ford vicinity. **BRINTON'S MILL**, N of Chadds Ford on U.S. 100, (5-27-71) PH0071773
- Chadds Ford vicinity. **HARVEY, WILLIAM, HOUSE**, NW of Chadds Ford on Brinton's Bridge Rd. off U.S. 1, (5-27-71) PH0071927 HABS.
- Chadds Ford vicinity. **PENNSBURG INN**, On U.S. 1 at jct. with Hickory Hill Rd., (3-16-72) PH0072044
- Chatham vicinity. **PRIMITIVE HALL**, 2 mi. NW of Chatham on PA 841, (3-19-75) HABS.
- Chester Springs vicinity. **GOOD NEWS BUILDING (YELLOW SPRINGS SPA)**, N of Chester Springs on Art School Rd., (5-27-71) PH0071897 HABS.
- Chester Springs vicinity. **HALL'S BRIDGE**, About 3 mi. N of Chester Springs at Sheeder Rd. and Birch Run, (4-23-73) PH0071901
- Coatesville. **HIGH BRIDGE**, Spans west branch of the Brandywine, (3-26-76)
- Coatesville. **HUSTON, ABRAM, HOUSE AND CARRIAGE HOUSE**, 53 S. 1st Ave., (9-15-77)
- Coatesville. **LUKENS MAIN OFFICE BUILDING**, 50 S. 1st Ave., (5-24-76)
- Coatesville. **NATIONAL BANK OF COATESVILLE BUILDING**, 235 E. Lincoln Highway, (9-14-77)
- Coatesville. **TERRACINA**, 76 S. 1st Ave., (12-13-78)
- Coventryville. **COVENTRY HALL**, Off PA 23, (12-16-74) PH0051721
- Devault vicinity. **SPRING MILL COMPLEX**, SW of Devault at jct. of Moorés Rd. and PA 401, (12-14-78)
- Dilworthtown. **DILWORTHTOWN HISTORIC DISTRICT**, Jct. of CR 15199 and 15087, (1-18-73) PH0071846
- Downingtown vicinity. **ROOKE, ROBERT, HOUSE**, N of Downingtown on Horseshoe Trail at Fellowship Rd., (9-19-73) PH0072109
- Downingtown vicinity. **WHEELEN HOUSE**, NE of Downingtown on Fellowship Rd., (6-20-74) PH0072206
- Easttown. **WAYNESBOROUGH**, 2049 Waynesborough Rd., (3-7-73) PH0072176 NHL; HABS.
- Elverson vicinity. **WARWICK MILLS**, E of Elverson off PA 23 on James Mills Rd., (12-30-74) PH0085022
- Ercildoun vicinity. **PIERCE, LUKENS, HOUSE (FALLOWFIELD OCTAGONAL HOUSE)**, NW of Ercildoun on Wilmington Rd., (3-14-73) PH0072061 HABS.
- Exton. **ZOOK HOUSE**, Off U.S. 30, (1-1-76)
- Hamorton vicinity. **BARNES-BRINTON HOUSE**, E of Hamorton on U.S. 1, (5-27-71) PH0071731 HABS; G.
- Hamorton vicinity. **LONGWOOD GARDENS DISTRICT**, On U.S. 1, (10-18-72) PH0071978

- Kennett Square vicinity. **CEDARCROFT** (BAYARD TAYLOR HOUSE), N of Kennett Sq., (11e11-71) PH0071781 NHL.
- Kennett Square vicinity. **HARVEY, PETER, HOUSE AND BARN**, E of Kennett Sq. on Hillendale Rd., (4-20-78).
- Kimberton. **KIMBERTON VILLAGE HISTORIC DISTRICT**, Both sides of Hares Hill Rd. between Kimberton and Cold Stream Rds., (5-6-76)
- Kimberton vicinity. **KENNEDY BRIDGE**, N of Kimberton off PA 23 on Seven Stars Rd. over French Creek, (1-21-74) PH0071935
- Kimberton vicinity. **STRICKLAND-ROBERTS HOMESTEAD**, 3 mi. (4.8 km) S of Kimberton on St. Matthews Rd., (1-30-78)
- Knauertown vicinity. **WARRENPOINT** (WILLIAM BRANSON HOUSE), W of Knauertown off PA 23, (11-11-75) HABS.
- Knauertown vicinity. **WARWICK FURNACE/FARMS**, S of Knauertown off PA 23 on Warwick Furnace Rd., (9-13-76)
- Lenape vicinity. **EAST BRADFORD BOARDING SCHOOL FOR BOYS**, 1 mi. E of Lenape at West Chester and Sconnelltown Rds., (3-7-73) PH0071854
- Lionville. **UWCHLAN MEETINGHOUSE**, N. Village Ave. (Rte. 113), (9-20-73) PH0072141 g.
- Malvern vicinity. **WHITE HORSE TAVERN**, NW of Malvern at 480 Swedesford Rd., (12-29-78)
- Marshallton. **BRADFORD FRIENDS MEETINGHOUSE**, E side of Northbrook Rd., (7-27-71) PH0071757
- Marshallton. **MARSHALL, HUMPHRY, HOUSE**, Strasburg Rd. (PA 62) at jct. of Northbrook Rd., (5-27-71) PH0071986 HABS.
- Marshallton. **MARSHALLTON INN**, W. Strasburg Rd., (7-29-77)
- Marshallton vicinity. **CARTER-WORTH HOUSE AND FARM**, 450 Lucky Hill Rd., (9-15-77)
- Mendenhall. **PETERS, WILLIAM, HOUSE**, Hillendale Rd., (5-27-71) PH0073415
- Mendenhall vicinity. **SPRINGDALE FARM (ELWOOD MENDENHALL FARM)**, NW of Mendenhall on Hillendale Rd., (3-7-73) PH0072095
- Mont Clare vicinity. **RAPPS BRIDGE**, W of Mont Clare off PA 724 on Mowere Rd., (6-18-73) PH0072079
- Norristown vicinity. **VALLEY FORGE**, Valley Forge State Park, (10-15-66) PH0072150 NHL; HABS. (also in montgomery county)
- Northbrook. **DERBYDOWN HOMESTEAD**, At jct. of CR 15077 and 15080, (4-2-73) PH0071838
- Parkersville vicinity. **PARKERSVILLE FRIENDS MEETINGHOUSE**, S of Parkersville off PA 926, (3-20-73) PH0072036
- Phoenixville vicinity. **CHARLESTOWN VILLAGE HISTORIC DISTRICT**, SW of Phoenixville on Charlestown Rd., (5-16-78)
- Phoenixville vicinity. **DEERY FAMILY HOMESTEAD**, W of Phoenixville, (12-23-77)
- Phoenixville vicinity. **FAGLEY HOUSE**, W of Phoenixville on Art School Rd., (5-3-76)
- Phoenixville vicinity. **HARE'S HILL ROAD BRIDGE**, W of Phoenixville on Hare's Hill Rd., (3-28-78)
- Phoenixville vicinity. **HARTMAN, GEORGE, HOUSE**, W of Phoenixville on Church Rd., (3-26-76)
- Phoenixville vicinity. **MARTIN-LITTLE HOUSE**, S of Phoenixville off PA 113 on Church Rd., (7-2-73) PH0071960
- Phoenixville vicinity. **MOORE HALL**, E of Phoenixville on Valley Forge Rd., (11-19-74) PH0073466 HABS.
- Phoenixville vicinity. **PENNYPACKER, MATTHIAS, FARM**, S of Phoenixville on White Horse Rd., (12-27-77)
- Phoenixville vicinity. **PRIZER'S MILL COMPLEX**, W of Phoenixville on Seven Stars Rd., (9-6-78)
- Phoenixville vicinity. **ST. PETER'S CHURCH IN THE GREAT VALLEY**, S of Phoenixville off PA 423, (11-21-77)
- Phoenixville vicinity. **STONOROV, OSKAR G., HOUSE**, SW of Phoenixville on Pickering Rd., (12-6-75)
- Phoenixville vicinity. **WILLIAMS, JOHN, FARM**, S of Phoenixville on Union Hill Rd., (12-15-78)
- Pottstown vicinity. **COVENTRYVILLE HISTORIC DISTRICT**, S of Pottstown on PA 23, (1-31-78)
- Pughtown vicinity. **MEREDITH, SIMON, HOUSE**, 0.5 mi. W of Pughtown on Pughtown Rd., (12-16-74) PH0051713
- Pughtown vicinity. **TOWNSEND HOUSE**, SW of Pughtown off PA 100, (12-16-74) PH0062731
- Romansville vicinity. **TEMPLE-WEBSTER-STONER HOUSE**, E of Romansville off PA 162, (3-7-73) PH0072133 HABS.
- Tredyffrin. **WETHERBY-HAMPTON-SNYDER-WILSON-ERDMAN LOG HOUSE**, 251 Irish Rd., (4-2-73) PH0072184
- Valley Forge State Park. **STEBEN, GEN. FREDERICK VON, HEADQUARTERS**, PA 23, (11-28-72) PH0072168 NHL.
- Valley Forge vicinity. **CRESSBROOK FARM (JOHN HAVARD HOUSE)**, S of Valley Forge, off U.S. 76, (10-26-72) PH0071811
- Valley Forge vicinity. **EAST, NICHOLAS, HOUSE**, W of Valley Forge on Kimberton Rd., (4-2-73) PH0071862
- Valley Forge vicinity. **ESHERICK, WHARTON, STUDIO**, SW of Valley Forge off Country Club Rd., (4-26-73) PH0072192
- Valley Forge vicinity. **HARVARD, DAVID, HOUSE**, S of Valley Forge off U.S. 76, (10-26-72) PH0071919
- Valley Forge vicinity. **LAFAYETTE'S QUARTERS**, SE of Valley Forge on Wilson Rd., (6-20-74) PH0071943
- Valley Forge vicinity. **LIGHTFOOT MILL**, W of Valley Forge off PA 401, (4-13-73) PH0071951
- Valley Forge vicinity. **STIRLING, MAJ. GEN. LORD, QUARTERS**, S of Valley Forge on Yellow Springs Rd., (2-15-74) PH0072117
- Wagontown vicinity. **HIBERNIA HOUSE**, N of Wagontown off PA 340, (11-20-75)
- Warwick Township. **ROGERS, PHILIP, HOUSE (PENN WICK)**, Ridge Rd., (5-25-73) PH0072087 HABS.
- West Chester. **CHESTER COUNTY COURTHOUSE**, 10 N. High St., (6-5-72) PH0071790 HABS.
- West Chester. **COLLINS MANSION**, 633 Goshen Rd., (11-9-72) PH0071803 HABS.
- West Chester. **FIRST PRESBYTERIAN CHURCH OF WEST CHESTER**, 130 W. Miner St., (11-27-72) PH0071889
- West Chester. **NATIONAL BANK OF CHESTER COUNTY**, 17 N. High St., (6-5-72) PH0071994
- West Chester. **STRODE'S MILL (ETTER'S MILL)**, Jct. of PA 100/52 and CR 15087, (5-27-71) PH0072125 HABS.
- West Chester vicinity. **OLD KENNETT MEETINGHOUSE**, S of West Chester on U.S. 1, E of jct. of PA 52, (7-15-74) PH0072010
- West Chester vicinity. **ORTHODOX MEETINGHOUSE (BIRMINGHAM ORTHODOX MEETINGHOUSE)**, SW of West Chester on Birmingham Rd., (4-26-72) PH0072028
- clearfield county
- Cooper Settlement vicinity. **ST. SEVERIN'S OLD LOG CHURCH**, W of Cooper Settlement off PA 53, (6-5-75)
- DuBois. **DUBOIS MANSION**, College Pl., (4-16-75)
- clinton county
- Lock Haven. **HEISEY HOUSE**, 362 E. Water St., (3-16-72) PH0034932 g.
- Lock Haven. **WATER STREET DISTRICT**, (7-10-73) PH0034916
- columbia county
- Catawissa. **CATAWISSA FRIENDS MEETINGHOUSE**, South and 3rd Sts., (6-9-78) HABS.
- crawford county
- Cambridge Springs. **RIVERSIDE HOTEL**, 1 Fountain St., (12-13-78)
- Meadville. **BALDWIN-REYNOLDS HOUSE**, Terrace St., (12-30-74) PH0062545
- Meadville. **BENTLY HALL**, Allegheny College campus, (5-6-77) HABS.
- Meadville. **INDEPENDENT CONGREGATIONAL CHURCH**, 346 Chestnut St., (3-8-78)
- Meadville. **MOSIER, DR. J. R., OFFICE**, Terrace St., (3-28-77)
- Meadville. **RUTER HALL**, N. Main St. on Allegheny College campus, (9-18-78)
- New Richmond. **BROWN, JOHN, TANNERY SITE**, Off PA 77, (12-14-78)
- Prairie du Chien. **DOUSMAN HOTEL**, Water St., (10-15-66) NHL.
- Titusville. **TITUSVILLE CITY HALL**, 107 N. Franklin St., (3-31-75)
- cumberland county
- Camp Hill. **PEACE CHURCH**, NW corner of Trindle and St. John's Rds., (3-24-72) PH0034967
- Carlisle. **CARLISLE INDIAN SCHOOL**, E edge of Carlisle on U.S. 11, (10-15-66) PH0112437 NHL.
- Carlisle. **HESSIAN POWDER MAGAZINE**, Guardhouse and Garrison Lanes, (5-17-74) PH0034959
- Carlisle. **OLD WEST, DICKINSON COLLEGE**, Dickinson College campus, (10-15-66) PH0112402 NHL.
- Dickinson vicinity. **PINE GROVE FURNACE**, S of Dickinson on PA 233, (4-13-77)
- Mechanicsburg. **CUMBERLAND VALLEY RAILROAD STATION AND STATION MASTER'S HOUSE**, 2 W. Strawberry Alley and 4 W. Strawberry Alley, (11-17-78)
- Mechanicsburg vicinity. **EBERLY, JOHANNES, HOUSE (OLD BRICKER HOUSE)**, NE of Mechanicsburg on U.S. 11, (4-2-73) PH0034941
- New Cumberland. **BLACK, WILLIAM, HOMESTEAD**, Drexel Hill Park Rd., (7-20-77)
- Newville vicinity. **MCCULLOUGH, JOHN, HOUSE**, SE of Newville on PA 233, (12-20-78)
- Shippensburg. **SHIPPEN HOUSE**, 52 W. King St., (11-25-75)
- Shippensburg. **WIDOW PIPER'S TAVERN (OLD COURTHOUSE)**, SW corner of King and Queen Sts., (1-17-74) PH0034975
- Shippensburg vicinity. **BLYTHE, BENJAMIN, HOMESTEAD**, 217 Means Hollow Rd., (9-15-77)

Williams Grove vicinity. **WILLIAMS, JOHN, HOUSE**, 0.5 mi. S of Williams Grove, (7-28-77)

Wormleysburg. **WORMLEY, JOHN, HOUSE**, 126 N. Front St., (11-21-76)

dauphin county

Elizabethville vicinity. **HENNIGER FARM COVERED BRIDGE**, NE of Elizabethville, (12-18-78)

Harrisburg. **BROAD STREET MARKET**, Verbeke St. between 3rd and 6th Sts., (12-27-74) PH0062740

Harrisburg. **GERMAN EVANGELICAL ZION LUTHERAN CHURCH (TABERNACLE BAPTIST CHURCH)**, Capital and Herr Sts., (11-12-75)

Harrisburg. **GRIFFITH, WILLIAM R., HOUSE (CATHEDRAL HOUSE)**, 215 N. Front St., (10-21-76) HABS.

Harrisburg. **HARRIS, JOHN, MANSION (SIMON CAMERON HOUSE)**, 219 S. Front St., (9-20-73) NHL.

Harrisburg. **HARRISBURG CENTRAL RAILROAD STATION AND TRAINSHED**, Aberdeen St., (6-11-75) NHL.

Harrisburg. **HARRISBURG HISTORIC DISTRICT**, Bounded roughly by Forster, 3rd, Hanna Sts. and the Susquehanna River, (1-19-76)

Harrisburg. **MCALLISTER, ARCHIBALD, HOUSE**, 5300 N. Front St., (6-7-76)

Harrisburg. **SALEM UNITED CHURCH OF CHRIST**, 231 Chestnut St., (4-23-75)

Harrisburg. **STATE CAPITOL BUILDING**, 3rd and State Sts., (9-14-77)

Harrisburg. **TELEGRAPH BUILDING**, 214-216 Locust St., (3-3-78)

Harrisburg. **WALNUT STREET BRIDGE**, Walnut St. over Susquehanna River, (6-5-72) PH0035009

Hershey. **HIGH POINT (MILTON S. HERSHEY MANSION)**, Mansion Rd., (2-7-78)

Marysville vicinity. **ROCKVILLE BRIDGE**, 0.5 mi. S of Marysville over Susquehanna River, (8-15-75) (also in Perry County)

Middletown. **CAMERON, SIMON, HOUSE AND BANK**, 28 and 30 E. Main St., (11-21-76)

Middletown. **ST. PETER'S KIERCH**, 31 W. High St., (6-18-73) PH0034991

Middletown. **SWATARA FERRY HOUSE**, 400 Swatara St., (9-27-76)

delaware county

Ardmore. **PONT READING**, 2713 Haverford Rd., (10-26-72) PH0063525 HABS.

Boothwyn. **CHICHESTER FRIENDS MEETINGHOUSE**, 611 Meetinghouse Rd., (3-14-73) PH0063355

Broomall. **MASSEY, THOMAS, HOUSE**, Lawrence and Springhouse Rds., (11-16-70) PH0063444

Bryn Mawr. **GLENAYS**, 926 Coopertown Rd., (12-27-77)

Chadds Ford. **BRANDYWINE BATTLEFIELD**, Brandywine Battlefield Park, (10-15-66) PH0035700 NHL.

Chadds Ford. **CHAD HOUSE**, PA 100, (3-11-71) PH0063312 HABS.

Chadds Ford. **CHADDS FORD HISTORIC DISTRICT**, Jct. of U.S. 1 and PA 100, (11-23-71) PH0063321

Chadds Ford. **GILPIN HOMESTEAD**, Harvey Rd., (5-27-71) PH0063401

Chadds Ford vicinity. **PAINTER, WILLIAM, FARM**, 2 mi. NE of Chadds Ford on U.S. 1, (7-27-71) PH0063509

Chadds Ford vicinity. **TWADDELL'S MILL AND HOUSE**, Rock Hill Rd. S of Chadds Ford, (3-7-73) PH0063550

Chester. **OLD MAIN AND CHEMISTRY BUILDING**, 14th St. between Melrose Ave. and Walnut St., (5-22-78)

Chester. **PENN, WILLIAM, LANDING SITE**, Penn and Front Sts., (3-11-71) PH0063517

Chester. **1724 CHESTER COURTHOUSE**, Market St. below 5th St., (5-27-71) PH0063339

Cheyney. **CHEYNEY, JOHN, LOG TENANT HOUSE AND FARM**, Station Rd., (11-21-78)

Concord Township. **IVY MILLS HISTORIC DISTRICT**, Corner of Ivy Mills and Pole Cat Rds., (8-21-72) PH0063410

Concordville. **CONCORD FRIENDS MEETINGHOUSE**, Old Concord Rd., (6-17-77)

Concordville. **CONCORDVILLE HISTORIC DISTRICT**, Concord Rd. and Baltimore Pike, (4-3-73) PH0063363

Concordville. **HANDWROUGHT**, Concord and Station Rd., (1-18-78)

Concordville. **NEWLIN, NICHOLAS, HOUSE**, Concord Rd., (4-26-72) PH0063461

Darby. **DARBY MEETING**, 1017 Main St., (9-13-78)

Dilworthtown vicinity. **1704 HOUSE**, Oakland Rd., near jct. of U.S. 202 and CR 15199, (12-24-67) PH0112631 NHL; HABS.

Essington. **LAZARETTO, THE**, Wanamaker Ave. and 2nd St., (3-16-72) PH0063428 HABS.

Essington. **PRINTZHOF, THE**, Taylor Ave. and 2nd St., (10-15-66) PH0063533 NHL.

Haverford. **FEDERAL SCHOOL**, Haverford-Darby Rd., (11-5-71) PH0063380

Haverford. **GRANGE, THE**, Grove Pl., (1-11-76)

Haverford. **NITRE HALL**, Karakung Dr., (12-18-70) PH0063479 g.

Ithan. **RADNOR FRIENDS MEETINGHOUSE**, Sproul and Conestoga Rds., (8-31-78)

Media vicinity. **CHAMBERLAIN-PENNELLS HOUSE**, W of Media off U.S. 1 at Valley Brook Rd., (12-27-77)

Media vicinity. **OLD ROSE TREE TAVERN**, N of Media at jct. of Rose Tree and Providence Rds., (6-21-71) PH0063495

Media vicinity. **RIDLEY CREEK STATE PARK**, NW of Media between PA 3 and PA 352, (10-8-76)

Media vicinity. **ST. DAVID'S CHURCH AND GRAVEYARD**, 7 mi. (11 km) N of Media, (9-20-78)

Prospect Park. **MORTON HOMESTEAD**, 100 Lincoln Ave., (12-2-70) PH0063452

Swarthmore. **WEST, BENJAMIN, BIRTHPLACE**, Swarthmore College campus, (10-15-66) PH0112411 NHL.

Thornbury. **CHESTER CREEK HISTORIC DISTRICT**, N, E, and S of Glen Mills along the W branch of Chester Creek, (3-24-72) PH0063347

Upland. **CROZER, GEORGE K., MANSION (NETHERLEIGH)**, 6th St., (8-14-73) PH0063371

Upland. **OLD MAIN (CROZER THEOLOGICAL SEMINARY, CROZER NORMAL SCHOOL)**, 21st St. and Upland Ave., (6-18-73) PH0063487

Upland. **PUSEY, CALEB, HOUSE**, 15 Race St., (3-11-71) PH0063541 HABS.

Upland. **PUSEY-CROZIER MILL HISTORIC DISTRICT**, Race St., (9-27-76)

Wallingford. **LEIPER, THOMAS, ESTATE**, Avondale Rd., (12-29-70) PH0063436 HABS.

Wawa. **FORGE HILL**, Off U.S. 1, (3-7-73) PH0063398

Wayne. **SATURDAY CLUB**, 117 W. Wayne Ave., (3-14-78)

Westchester vicinity. **THOMPSON COTTAGE**, SE of Westchester on Thornton Rd., (4-13-77)

elk county

Ridway vicinity. **BONIFELS**, W of Ridway off Laurel Mill Rd., (12-14-78)

erie county

Erie. **CASHIER'S HOUSE**, 413 State St., (1-13-72) PH0063568 HABS.

Erie. **ERIE LAND LIGHTHOUSE**, Dunn Blvd., Lighthouse Park, (3-30-78) HABS.

Erie. **OLD CUSTOMHOUSE**, 409 State St., (1-13-72) PH0063584 HABS.

Erie. **U.S.S. NIAGARA**, State St. at Lake Erie, (4-11-73) PH0063576

Waterford. **EAGLE HOTEL**, 32 High St., (10-28-77) HABS.

fayette county

Brier Hill. **BRIER HILL**, On U.S. 40, (7-2-73) PH0063592

Brier Hill. **COLLEY, PETER, TAVERN AND BARN**, On U.S. 40, (7-24-73) PH0063649

Brownsville. **BOWMAN'S CASTLE**, Front St., (3-3-75)

Brownsville. **DUNLAP'S CREEK BRIDGE**, Spans Dunlap's Creek, (7-31-78)

Farmington. **RUSH HOUSE**, U.S. 40 and PA 381, (3-8-78)

Mill Run vicinity. **FALLINGWATER**, W of PA 381, (7-23-74) PH0063606 NHL.

Mount Braddock vicinity. **MEASON, ISAAC, HOUSE (DR. CHRISTOPHER GIST PLANTATION)**, U.S. 119 North, (1-25-71) PH0063631

Perryopolis. **SEARIGHT'S FULLING MILL**, Cemetery Rd., (6-19-73) PH0063657

Point Marion vicinity. **GALLATIN, ALBERT, HOUSE (FRIENDSHIP HILL)**, 3 mi. N of Point Marion on PA 166, (10-15-66) PH0063614 NHL.

Uniontown vicinity. **FORT NECESSITY NATIONAL BATTLEFIELD**, 11 mi. E of Uniontown on U.S. 40, (10-15-66) PH0350141

Uniontown vicinity. **GADDIS, THOMAS, HOMESTEAD**, S of Uniontown off U.S. 119, (4-26-74) PH0063622

Uniontown vicinity. **SEARIGHTS TOLLHOUSE, NATIONAL ROAD**, W of Uniontown off U.S. 40, (10-15-66) NHL.

franklin county

Blue Ridge Summit. **MONTEREY HISTORIC DISTRICT**, Off PA 16, (4-22-76)

Chambersburg. **BROWN, JOHN, HOUSE**, 225 E. King St., (3-5-70) PH0063665 g.

Chambersburg. **FRANKLIN COUNTY COURTHOUSE**, 1 N. Main St., on Memorial Sq., (1-18-74) PH0063673

Chambersburg. **FRANKLIN COUNTY JAIL**, NW corner of King and 2nd Sts., (1-21-70) PH0049735

Chambersburg. **MASONIC TEMPLE**, 74 S. 2nd St., (6-18-76)

Chambersburg. **MEMORIAL FOUNTAIN AND STATUE**, Memorial Sq., (5-19-78)

Chambersburg. **TOWNHOUSE ROW**, 57-85 N. Main St., (12-18-78)

Chambersburg vicinity. **FINLEY, JAMES, HOUSE**, Building No. 505, Letterkenny Army Depot, (11-19-74) PH0080012

Chambersburg vicinity. **GASS HOUSE**, E of Chambersburg off U.S. 30, (4-11-77)

Fort Loudon vicinity. **SMALL HOUSE**, About 4 mi. N of Fort Loudon on PA 75, (12-31-74) PH0035076

- Greencastle vicinity. **MARTIN'S MILL COVERED BRIDGE**, SW of Greencastle over Conococheague Creek, (2-15-74) PH0063690
- Kauffman. **OLD BROWN'S MILL SCHOOL**, Off U.S. 11, (3-7-73) PH0063703
- Mercersburg. **LANE HOUSE**, 14 N. Main St., (1-13-72) PH0063681
- Mercersburg. **MERCERSBURG HISTORIC DISTRICT**, Main and Seminary Sts., (12-13-78)
- Mercersburg vicinity. **HAYS BRIDGE HISTORIC DISTRICT**, E of Mercersburg on SR 331 and SR 328, (7-31-78)
- St. Thomas vicinity. **CHAMBERSBURG AND BEDFORD TURNPIKE ROAD COMPANY TOLL HOUSE**, W of St. Thomas on U.S. 30, (1-3-78)
- St. Thomas vicinity. **WOODLAND**, SW of St. Thomas on PA 416, (9-20-73) PH0063711
- Waynesboro. **ROYER-NICODEMUS HOUSE AND FARM**, 1010 E. Main St., (8-28-76)
- Waynesboro vicinity. **SPRINGDALE MILLS (SHANK'S MILL)**, SE of Waynesboro off PA 16 on Amsterdam Rd., (9-18-75)
- fulton county*
- McConnellsburg. **FULTON HOUSE**, 112-116 Lincoln Way East, (7-20-77)
- McConnellsburg. **MCCONNELL HOUSE**, 114 Lincoln Way, (11-21-76)
- greene county*
- Carmichaels. **GREENE ACADEMY**, 314 N. Market St., (12-12-76)
- Jefferson. **HUGHES HOUSE**, Hatfield St., (12-27-72) PH0063738
- Waynesburg. **MILLER HALL**, 51 W. College St., (4-14-78)
- Waynesburg vicinity. **GREENE HILLS FARM**, 3.5 mi. E of Waynesburg on PA 21, (4-23-73) PH0063720 G.
- huntingdon county*
- Rockhill Furnace. **EAST BROAD TOP RAILROAD**, 1 mi. W of Orbistonia on U.S. 522, (10-15-66) PH0063754 NHL.
- huntington county*
- Allenport vicinity. **SMALLEY, LEWIS, HOMESTEAD**, E of Allenport on PA 103, (11-14-78)
- indiana county*
- Georgeville vicinity. **MCCORMICK, JOHN B., HOUSE**, W of Georgeville off PA 210, (5-3-74) PH0063762
- Indiana. **CLARK, SILAS M., HOUSE**, 6th St. and Wayne Ave., (6-15-78)
- Indiana. **MITCHELL, JAMES, HOUSE**, 57 S. 6th St., (12-4-78)
- Indiana. **OLD INDIANA COUNTY COURTHOUSE**, 601 Philadelphia St., (10-29-74) PH0063771
- Indiana. **SUTTON, JOHN, HALL**, Indiana University of Pennsylvania campus, (9-17-75)
- jefferson county*
- Brookville. **HALL, JOSEPH E., HOUSE**, 419 W. Main, (12-13-78)
- juniata county*
- Mifflintown vicinity. **TUSCARORA ACADEMY**, 8 mi. S of Mifflintown at jct. of SR 34005 and 34028, (6-30-72) PH0063789
- lackawanna county*
- Carbondale. **DELAWARE AND HUDSON CANAL GRAVITY RAILROAD SHOPS**, 91 N. Main St., (11-30-78)
- Dalton. **DALTON HOUSE**, E. Main St., (5-22-78)
- Scranton. **ALBRIGHT MEMORIAL BUILDING**, N. Washington Ave. and Vine St., (5-22-78)
- Scranton. **DELAWARE, LACKAWANNA AND WESTERN RAILROAD STATION**, Lackawanna and Jefferson Aves., (12-6-77)
- Scranton. **DIME BANK BUILDING**, Wyoming Ave. and Spruce St., (7-14-78)
- Scranton. **FINCH BUILDING**, 424 Wyoming Ave., (6-14-76)
- Scranton. **POWDERLY, TERENCE V., HOUSE**, 614 N. Main St., (10-15-66) PH0063746 NHL.
- Scranton. **SILKMAN HOUSE**, 2006 N. Main Ave., (12-18-78)
- Scranton. **ST. PETER'S CATHEDRAL COMPLEX**, 315 Wyoming Ave., (7-19-76)
- Scranton. **TRIPP FAMILY HOMESTEAD**, 1101 N. Main Ave., (6-19-72) PH0063797
- lancaster county*
- Bainbridge vicinity. **LOCUST GROVE**, S of Bainbridge off PA 441, (8-3-77)
- Brickerville. **STIEGEL-COLEMAN HOUSE**, PA 501 and U.S. 322, (11-13-66) PH0051110 NHL.
- Ephrata. **EPHRATA CLOISTER**, (12-24-67) NHL; HABS.
- Gap vicinity. **WHITE CHIMNEYS**, 1 mi. NW of Gap on U.S. 30, (4-1-75)
- Lancaster. **ABBEVILLE**, 1140 Columbia Ave., (12-14-78)
- Lancaster. **BUCHANAN, JAMES, HOUSE (WHEATLAND)**, 1120 Marietta Ave., (10-15-66) PH0051136 NHL.
- Lancaster. **CENTRAL MARKET**, William Henry Pl., (7-12-72) PH0051021 HABS.
- Lancaster. **ELLCOTT, ANDREW, HOUSE (SEHNER-ELLCOTT HOUSE)**, 123 N. Prince St., (1-13-72) PH0051047 HABS; G.
- Lancaster. **FULTON OPERA HOUSE**, 12-14 N. Prince St., (8-11-69) PH0051071 NHL.
- Lancaster. **HAND, GEN. EDWARD, HOUSE (ROCK FORD)**, 881 Rock Ford Rd., (11-21-76)
- Lancaster. **LANCASTER COUNTY COURTHOUSE**, 43 E. King St., (11-7-78)
- Lancaster. **OLD CITY HALL**, Penn Sq., (6-30-72) PH0051098
- Lancaster. **OLD MAIN, GOETHEAN HALL, AND DIAGNOTHIAN HALL**, Franklin and Marshall College campus, (7-30-75)
- Lancaster. **SOLDIERS AND SAILORS MONUMENT**, Penn Sq., (4-2-73) PH0051101
- Lancaster vicinity. **HERR, HANS, HOUSE**, 1851 Hans Herr Dr., (5-3-71) PH0051080 HABS; G.
- Lancaster vicinity. **WITMER'S TAVERN**, 2014 Old Philadelphia Pike, (12-1-78)
- Letort vicinity. **CONESTOGA TOWN**, (6-18-73) PH0051039
- Lititz. **STURGIS, JULIUS, PRETZEL HOUSE**, 219-221 E. Main St., (12-16-74) PH0062723
- Marietta. **MARIETTA HISTORIC DISTRICT**, Roughly bounded by Market, Front, Biddle, and Waterford Sts., (7-18-78)
- Mount Joy. **CENTRAL HOTEL (A. BUBE'S BREWERY)**, 102 N. Market St., (6-4-73) PH0051012
- Mount Joy vicinity. **CAMERON ESTATE**, 2 mi. W of Mount Joy on Donegal Springs Rd., (11-3-75)
- Mount Joy vicinity. **DONEGAL MILLS PLANTATION**, SW on Mount Joy on Trout Run Rd., (1-20-78)
- New Castle. **LAWRENCE COUNTY COURTHOUSE**, Court St., (12-15-78)
- Nottingham vicinity. **KIRKS MILLS HISTORIC DISTRICT**, W of Nottingham off PA 272, (7-17-78)
- Quarryville vicinity. **FULTON, ROBERT, BIRTHPLACE**, 8 mi. S of Quarryville on U.S. 222, (10-15-66) PH0112381 NHL.
- Safe Harbor vicinity. **BIG AND LITTLE INDIAN ROCK PETROGLYPHS**, S of Safe Harbor, (4-3-78)
- Terre Hill vicinity. **WEAVER, HENRY, FARMSTEAD**, S of Terre Hill off U.S. 322, (12-15-78)
- Washington vicinity. **STRICKLER SITE**, (6-18-73) PH0051128
- lebanon county*
- Annville. **BIEVER HOUSE**, 49 S. White Oak St., (2-14-78)
- Cornwall. **CORNWALL IRON FURNACE**, (11-13-66) PH0051152 NHL.
- Lebanon. **CHESTNUT STREET LOG HOUSE**, 1110 Chestnut St., (11-20-78)
- Lebanon. **CORNWALL & LEBANON RAILROAD STATION**, 161 N. 8th St., (12-4-74) PH0084824 HABS.
- Lebanon. **READING RAILROAD STATION**, N. 8th St., (7-17-75)
- Lebanon. **ST. LUKES EPISCOPAL CHURCH**, 6th and Chestnut Sts., (9-4-74) PH0051179
- Lebanon vicinity. **UNION CANAL TUNNEL**, W of Lebanon off PA 72, (10-1-74) PH0076881
- Myerstown. **MEIER, ISAAC, HOMESTEAD**, 520 S. College St., (4-2-73) PH0051187
- Myerstown vicinity. **TULPEHOCKEN MANOR PLANTATION**, 2 mi. W of Myerstown on U.S. 422, (5-12-75)
- Newmanstown vicinity. **BOMBERGER'S DISTILLERY**, 7 mi. SW of Newmanstown off PA 501, (6-26-75)
- Newmanstown vicinity. **HOUSE OF MILLER AT MILLBACH**, SW of Newmanstown off Rte. 1, (4-23-73) PH0051161
- Newmanstown vicinity. **ZELLER, HEINRICH, HOUSE**, W of Newmanstown off SR 419, (5-12-75)
- Palmyra vicinity. **BINDNAGLES EVANGELICAL LUTHERAN CHURCH**, N of Palmyra at jct. of SR 38003 and SR T330, (7-7-75)
- Schaefferstown. **BRENDLE FARMS**, Jct. of PA 501 and 897, (7-24-72) PH0051144
- lehigh county*
- Allentown. **TROUT HALL**, 414 Walnut St., (11-14-78)
- Allentown vicinity. **DORNEYVILLE CROSSROAD SETTLEMENT**, S of Allentown at jct. of U.S. 222 and PA 29, (12-7-77)
- Bethlehem. **BETHLEHEM HISTORIC DISTRICT I, SUBDISTRICT A**, Bounded by Main, Nevada, and E. Broad Sts., and the river, (5-5-72) HABS; G. (also in Northampton County)
- Catasauqua. **TAYLOR, GEORGE, HOUSE**, Front St., (7-17-71) PH0051209 NHL.
- Emmaus. **KEMMERER HOUSE**, 3 Iroquois St., (9-14-77)
- Emmaus. **SHELTER HOUSE**, S. 4th St., (2-17-78)
- Fullerton vicinity. **HELFRICH'S SPRINGS GRIST MILL**, W of Fullerton on Mickley Rd., (10-14-77)
- luzerne county*
- Eckley. **ECKLEY HISTORIC DISTRICT**, Both sides of Main St. through town of Eckley, (10-26-71) PH0051233
- Forty Fort. **DENISON HOUSE**, 35 Denison St., (12-2-70) PH0051225 HABS; G.
- Hazleton. **KELLER HOUSE**, 217 W. Broad St., (11-13-76)

Wilkes-Barre. **CATLIN HALL, WILKES COLLEGE**, 92 S. River St., (3-16-72) PH0051217

Wilkes-Barre. **CENTRAL RAILROAD OF NEW JERSEY STATION**, 31-35 S. Baltimore St., (5-12-75)

Wilkes-Barre. **MCCLINTOCK HALL**, 44 S. River St., (3-16-72) PH0051241

Wilkes-Barre. **WEISS HALL (JUDGE EDMUND TAYLOR HOUSE)**, 98 S. River St., (11-27-72) PH0051250

Wyoming. **SWETLAND HOMESTEAD**, 855 Wyoming Ave., (12-13-78)

lycoming county

English Center. **ENGLISH CENTER SUSPENSION BRIDGE**, Over Pine Creek, (12-14-78)

Jersey Shore. **JERSEY SHORE HISTORIC DISTRICT**, Irregular shape roughly bounded by Lawshe Run, W. Branch Susquehanna River, S borough boundaries, and Tomb Ave., (3-31-75)

Williamsport. **U.S. POST OFFICE**, W. 4th St. between Government Pl. and West St., (3-16-72) PH0051268 HABS.

Williamsport. **WILLIAMSPORT CITY HALL**, Pine St., (11-7-76)

Williamsport. **HERDIC, PETER, HOUSE**, 407 4th St., (11-21-78)

mckean county

Bradford. **BRADFORD OLD CITY HALL**, Kennedy and Boylston Sts., (5-17-76)

Bradford vicinity. **CROOK FARM**, NE of Bradford on Seaward Ave. extended, (3-26-76)

Kane. **KANE, THOMAS L., MEMORIAL CHAPEL**, 30 Chestnut St., (3-29-78)

Mt. Jewett. **KINZUA VIADUCT**, 4.2 mi. NE of Mt. Jewett, (8-29-77)

mercier county

Greenville vicinity. **KIDD'S MILLS COVERED BRIDGE HISTORIC DISTRICT**, 5 mi. S of Greenville off PA 58, (12-2-74) PH0047635

Greenville vicinity. **NEW HAMBURG HISTORICAL AREA**, (12-2-74) PH0076791

Jamestown. **GIBSON HOUSE**, 210 Liberty St., (12-1-78)

Mercer vicinity. **BIG BEND HISTORICAL AREA (SHENANGO RIVER LAKE)**, 6 mi. NW of Mercer on Shenango River, (4-21-75)

Mercer vicinity. **JOHNSTON'S TAVERN**, 6 mi. S of Mercer on U.S. 19, (3-24-72) PH0051276 HABS.

Sharon. **BUHL, FRANK H., MANSION**, 422 E. State St., (12-2-77)

mifflin county

Lewistown. **MCCOY HOUSE**, 17 N. Main St., (3-14-73) PH0051284

Lewistown. **MIFFLIN COUNTY COURTHOUSE**, 1 W. Market St., (5-28-76)

Lewistown vicinity. **OLD HOOPES SCHOOL**, NE of Lewistown, (12-20-78)

monroe county

East Stroudsburg vicinity. **ZION LUTHERAN CHURCH**, Off River Rd., (11-9-72) PH0051306 HABS.

Saylorsburg vicinity. **ROSS COMMON MANOR**, S of Saylorsburg on PA 115, (11-22-78)

Sciota vicinity. **FENNER-SNYDER MILL**, U.S. 29, N of Sciota, (5-13-76)

Shawnee-on-the-Delaware. **WORTHINGTON HALL**, Worthington Ave., (4-14-78)

Stroudsburg vicinity. **QUIET VALLEY FARM**, SW of Stroudsburg off U.S. 209, (4-23-73) PH0051292 g.

Swiftwater. **SWIFTWATER INN**, PA 611, (6-4-76)

montgomery county

VALLEY FORGE, Reference—see Chester County (1-2-74)

Audubon. **MILL GROVE**, Pawling Rd., (3-16-72) PH0051462

Bryn Athyn. **GLENCAIRN**, 1001 Papermill Rd., (8-31-78)

Bryn Mawr. **BRYN MAWR (HARRITON)**, 500 Harriton Rd., (7-2-73) PH0051349

Collegeville vicinity. **KUSTER MILL**, On Skippack Creek at Mill Rd. and Water St. Rd., (3-24-71) PH0051314

Conshohocken. **MOUNT JOY (PETER LEGAUX MANSION)**, North Lane and Hector St., (3-11-71) PH0051489

Conshohocken. **WASHINGTON HOSE AND STEAM FIRE ENGINE COMPANY, NO. 1**, 15 W. Hector St., (11-20-75)

Delphi. **KNURR LOG HOUSE**, Meng Rd., (11-5-74) PH0051438

Erdenheim. **SPRINGFIELD MILL**, On Northwestern Ave. between Germantown Ave. and Bethlehem Pike, (5-13-76)

Evansburg. **EVANSBURG HISTORIC DISTRICT (PROVIDENCE SQUARE)**, On U.S. 422, bounded by Cross Key Rd., Grange Ave., Mill Rd., and Ridge Pike, (6-19-72) PH0112798

Evansburg vicinity. **SKIPPACK BRIDGE**, E of Evansburg on PA 422, (12-2-70) PH0051535

Fort Washington. **FARMAR MILL (MATHER MILL)**, N of Flourtown at jct. of U.S. 309 and PA 73, (5-19-72) PH0112801

Fort Washington. **HOPE LODGE**, 553 Bethlehem Pike, (4-26-72) PH0051390

Fort Washington. **QUAKER MANOR HOUSE**, 1165 Pinetown Rd., (11-21-76)

Fort Washington vicinity. **HIGHLANDS, THE**, W of Fort Washington at Skippack Pike and Sheaff Lane, (12-12-76)

Harleysville. **KLEIN MEETINGHOUSE**, Maple Ave., (4-13-73) PH0051411 g.

Harleysville vicinity. **BERGY BRIDGE HISTORIC DISTRICT**, NW of Harleysville off PA 63, (10-10-73) PH0051331

Hatboro. **LOLLER ACADEMY**, 424 S. York Rd., (8-24-78)

Horsham vicinity. **GRAEME PARK**, Keith Valley Rd., (10-15-66) PH0112950 NHL; HABS.

King of Prussia. **KING OF PRUSSIA INN**, Jct. of U.S. 202 and PA 363, (12-23-75)

King of Prussia. **POPLAR LANE**, 1000 Boxwood Court, (5-22-78)

Kulpville vicinity. **MORGAN, EDWARD, LOG HOUSE**, Off PA 363 on Weikel Rd., (5-17-73) PH0051471 g.

Lansdale. **JENKINS HOMESTEAD**, 137 Jenkins Ave., (9-15-77)

Lederach vicinity. **KOLB, DIELMAN, HOMESTEAD**, S of Lederach on Kinsey Rd., (8-17-73) PH0051420

Merion. **GENERAL WAYNE INN**, 625 Montgomery Ave., (1-1-76)

Montgomeryville vicinity. **KNAPP FARM**, S of Montgomeryville off PA 309, (10-22-76)

Pennsburg vicinity. **RIETH, ANDREAS, HOMESTEAD**, SE of Pennsburg on Geryville Pike, (9-19-73) PH0051527

Plymouth Meeting. **CORSON, ALAN W., HOMESTEAD**, 5130 Butler Pike, (6-19-73) PH0051365

Plymouth Meeting. **HOVENDEN HOUSE, BARN AND ABOLITION HALL**, 1 E. Germantown Pike, (2-18-71) PH0051403

Plymouth Meeting. **PLYMOUTH FRIENDS MEETINGHOUSE**, Corner of Germantown and Butler Pikes, (2-18-71) PH0051497

Plymouth Meeting. **PLYMOUTH MEETING HISTORIC DISTRICT**, (2-18-71) PH0051501

Pottstown. **POTTSTOWN ROLLER MILL**, South and Hanover Sts., (10-10-74) PH0087866

Pottstown vicinity. **ANTES, HENRY, HOUSE**, NE of Pottstown on Colonial Rd., (5-12-75)

Pottstown vicinity. **POTTSGROVE MANSION**, W of Pottstown on Benjamin Franklin Hwy. (High St.), (1-18-74) PH0051519

Schwenksville vicinity. **ENGLEHARDT, JOHN, HOMESTEAD**, W of Schwenksville off PA 73 on Keyser Rd., (6-4-73) PH0051373

Schwenksville vicinity. **GRUBB, CONRAD, HOMESTEAD**, NW of Schwenksville off PA 73 on Perkiomenville Rd., (6-19-73) PH0051381

Schwenksville vicinity. **LONG MEADOW FARM (PLANK HOUSE AND BARN)**, NW of Schwenksville on PA 73, (6-19-73) PH0051454

Schwenksville vicinity. **PENNYPACKER MANSION**, 5 Haldeman Rd., (11-7-76)

Schwenksville vicinity. **SUNRISE MILL**, 3 mi. W of Schwenksville on Neiffer Rd., (4-11-77)

Skippack. **COLE, WARREN Z., HOUSE (KIDDER-DEHAVEN HOUSE)**, Skippack Pike and Evansburg Rd., (3-7-73) PH0051357

Trappe. **AUGUSTUS LUTHERAN CHURCH**, 7th Ave. E and Main St., (12-24-67) PH0051322 NHL.

Tylersport vicinity. **LANDIS HOMESTEAD**, SW of Tylersport off PA 563 on Morwood Rd., (10-10-73) PH0051446

Valley Forge State Park. **WASHINGTON'S HEADQUARTERS**, Valley Creek Rd. near jct. of PA 252 and 23, (2-11-73) PH0051543 NHL; HABS; G.

Worcester. **WENTZ, PETER, HOMESTEAD**, Schultz Rd., (5-8-73) PH0051551

newport county

Portsmouth. **OAK GLEN**, 745 Union St., (3-29-78)

northampton county

BETHEHEM HISTORIC DISTRICT I, SUB-DISTRICT A, Reference—see Lehigh County (1-2-74) PH0051560

DELAWARE DIVISION OF THE PENNSYLVANIA CANAL, Reference—see Bucks County (1-2-74)

Bethlehem. **GEMEINHAUS-LEWIS DAVID DE SCHWEINITZ RESIDENCE**, W. Church St., (5-15-75) HABS; NHL.

Bethlehem. **GRISTMILLER'S HOUSE**, 459 Old York Rd., (6-18-73) PH0051586

Bethlehem. **MORAVIAN SUN INN**, 564 Main St., (10-2-73) PH0051594 HABS; G.

Bethlehem. **OLD WATERWORKS**, Within Historic Subdistrict A near Monocacy Creek, (6-19-72) PH0051608 HABS.

Bethlehem. **TANNERY, THE**, Within Bethlehem Historic Subdistrict A near Monocacy Creek, (6-19-72)

Easton. **LEHIGH CANAL: EASTERN SECTION GLENDON AND ABBOTT STREET INDUSTRIAL SITES**, Lehigh River from Hopeville to confluence of Lehigh and Delaware Rivers, (10-2-78)

Easton. **NICHOLAS, JACOB, HOUSE**, 458 Ferry St., (11-21-76)

Easton. **SEIPSVILLE HOTEL**, 2912 Old Nazareth Rd., (5-6-77)

Easton vicinity. *CHAIN BRIDGE*, SW of Glendon on Hugh Moore Pkwy. across the Lehigh River, (2-12-74) PH0051578

Easton vicinity. *COFFEETOWN GRIST MILL*, 7 mi. S of Easton at Coffeetown and Kressman Rds., (11-16-77)

Nazareth vicinity. *JACOBURG HISTORIC DISTRICT*, 3 mi. NE of Nazareth off PA 115, (10-17-77)

Walnutport. *LEHIGH CANAL: LEHIGH GAP-WALNUTPORT SECTION*, Lehigh Gap to S Walnutport boundary, (10-2-78)

northumberland county

McEwensville vicinity. *WARRIOR RUN PRESBYTERIAN CHURCH*, N of McEwensville on PA 147, (4-2-73) PH0051641

Milton. *MILTON FREIGHT STATION*, 90 Broadway, (4-13-77)

Milton. *PENNSYLVANIA CANAL AND LIMESTONE RUN AQUEDUCT: WEST BRANCH DIVISION*, Bounded by Broadway, Filbert St., Limestone Run and Bound Ave., (12-19-78)

Montandon vicinity. *SODOM SCHOOLHOUSE*, E of Montandon on PA 45, (2-12-74) PH0051632

Northumberland. *PRIESTLEY, JOSEPH, HOUSE*, Priestley Ave., (10-15-66) PH0051624 NHL.

Sunbury. *BECK HOUSE*, 62 N. Front St., (1-11-76)

Sunbury. *NORTHUMBERLAND COUNTY COURTHOUSE*, 207 Market St., (12-30-74) PH0062839

Sunbury vicinity. *SNYDER, CASPAR, HOUSE (BLUE BALL TAVERN)*, S of Sunbury on PA 147,

payette county

Belle Vernon vicinity. *COOK, COL. EDWARD, HOUSE*, E of Belle Vernon, (3-29-78)

perry county

ROCKVILLE BRIDGE, Reference—see *Dauphin County*

Marysville vicinity. *ROCKVILLE BRIDGE*, Reference—see *Dauphin County*

New Bloomfield. *PERRY COUNTY COURTHOUSE*, Center Sq., (2-24-75)

Newport vicinity. *LITTLE BUFFALO HISTORIC DISTRICT*, SW of Newport off PA 34, (4-3-78)

philadelphia

Philadelphia. *UNIVERSITY OF PENNSYLVANIA CAMPUS HISTORIC DISTRICT*, Roughly bounded by Hamilton Walk, South, 32nd, Walnut, 36th, Spruce, and 39th Sts., (12-28-78)

philadelphia county

Philadelphia. *ACADEMY OF MUSIC*, Broad and Locust Sts., (10-15-66) PH0061433 NHL; HABS.

Philadelphia. *ADELPHI SCHOOL*, 1223-1225 Spring St., (9-18-78)

Philadelphia. *AMERICAN PHILOSOPHICAL SOCIETY HALL*, Independence Sq., (10-15-66) PH0061441 NHL.

Philadelphia. *ARCH STREET MEETINGHOUSE*, 302-338 Arch St., (5-27-71) PH0061450

Philadelphia. *ARCH STREET OPERA HOUSE*, 1003-1005 Arch St., (6-13-78) HABS.

Philadelphia. *ARCH STREET PRESBYTERIAN CHURCH*, 1726-1732 Arch St., (5-27-71) PH0061468

Philadelphia. *ATHENAEUM OF PHILADELPHIA*, 219 S. 6th St., (2-1-72) PH0061476 NHL; HABS.

Philadelphia. *BARTRAM, JOHN, HOUSE*, 54th St. and Eastwick Ave., (10-15-66) PH0061484 NHL; HABS; G.

Philadelphia. *BEGGARSTOWN SCHOOL*, 6669 Germantown Ave., (11-23-71) PH0061492

Philadelphia. *BELLEVUE STRATFORD HOTEL*, 200 S. Broad St., (3-24-77) HABS.

Philadelphia. *BERGDOLL MANSION*, 2201-2205 Green St., (11-7-76)

Philadelphia. *BILLMEYER, DANIEL, HOUSE*, 6504 Germantown Ave., (12-13-71) PH0061506

Philadelphia. *BILLMEYER, MICHAEL, HOUSE*, 6505-6507 Germantown Ave., (1-13-72) PH0061514

Philadelphia. *CARPENTERS' HALL*, 310 Chestnut St., (4-15-70) PH0112470 NHL; HABS.

Philadelphia. *CATHEDRAL OF SAINTS PETER AND PAUL*, 18th St. and the Pkwy., (6-24-71) PH0061522

Philadelphia. *CENTENNIAL NATIONAL BANK*, 3200 Market St., (3-11-71) PH0061531 HABS.

Philadelphia. *CHAMOUNIX*, West Fairmount Park on Chamounix Dr., (4-26-72) PH0061549

Philadelphia. *CHATEAU CRILLON APARTMENT HOUSE*, 222 S. 19th St., (4-25-78)

Philadelphia. *CHRIST CHURCH*, 22-26 N. 2nd St., (4-15-70) PH0061565 NHL; HABS; G.

Philadelphia. *CHRIST CHURCH BURIAL GROUND*, 5th and Arch Sts., (6-24-71) PH0061573

Philadelphia. *CHURCH OF ST. JAMES THE LESS*, Hunting Park Ave. and Clearfield St., (11-20-74) PH0061581

Philadelphia. *CHURCH OF THE HOLY TRINITY*, 19th and Walnut Sts. facing Rittenhouse Sq., (2-6-73) PH0061590 HABS.

Philadelphia. *CLARKSON-WATSON HOUSE*, 5275-5277 Germantown Ave., (4-2-73) PH0061603

Philadelphia. *CLIFFS, THE*, East Fairmount Park near 33rd St., (3-16-72) PH0061611 HABS.

Philadelphia. *CLINTON STREET HISTORIC DISTRICT*, Bounded by 9th, 11th, Pine, and Cypress Sts., (4-26-72) PH0061620

Philadelphia. *CLIVEDEN (BENJAMIN CHEW HOUSE)*, 6401 Germantown Ave., (10-15-66) PH0061557 NHL; HABS; G.

Philadelphia. *COLLEGE HALL, UNIVERSITY OF PENNSYLVANIA*, Bounded by Walnut, Spruce, 34th, and 36th Sts., (2-14-78)

Philadelphia. *COLONIAL GERMANTOWN HISTORIC DISTRICT*, Germantown Ave. between Windrim Ave. and Upsal St., (10-15-66) PH0112488 NHL; HABS; G.

Philadelphia. *COMMANDANT'S QUARTERS*, U.S. Naval Base, (6-3-76)

Philadelphia. *COMPTON AND BLOOMFIELD (MORRIS ARBORETUM)*, 9414 Meadowbrook Ave., (12-22-78)

Philadelphia. *CONYNGHAM-HACKER HOUSE*, 5214 Germantown Ave., (1-13-72) PH0061638 HABS.

Philadelphia. *COPE, EDWARD DRINKER, HOUSE*, 2102 Pine St., (5-15-75) NHL.

Philadelphia. *DESHLER-MORRIS HOUSE*, 5442 Germantown Ave., (1-13-72) PH0061646

Philadelphia. *DRAKE HOTEL*, 1512-1514 Spruce St., (9-18-78)

Philadelphia. *DRINKER'S COURT*, 236-238 Delancey St., (5-27-71) PH0061654

Philadelphia. *DROPSIE UNIVERSITY COMPLEX*, Broad and York Sts., (1-17-75)

Philadelphia. *EAKINS, THOMAS, HOUSE*, 1729 Mount Vernon Pl., (10-15-66) PH0061662 NHL; HABS.

Philadelphia. *EASTERN STATE PENITENTIARY*, 21st St. and Fairmount Ave., (10-15-66) PH0061671 NHL; HABS.

Philadelphia. *ELFRETH'S ALLEY HISTORIC DISTRICT*, Between 2nd and Front Sts., (10-15-66) PH0061689 NHL; HABS; G.

Philadelphia. *EYRE, WILSON, HOUSE*, 1003 Spruce St., (4-13-77)

Philadelphia. *FAIRMOUNT PARK*, Both banks of Schuylkill River and Wissahickon Creek, from Spring Garden St. to Northwestern Ave., (2-7-72) PH0213535 HABS; NHL; G.

Philadelphia. *FAIRMOUNT WATER WORKS*, E banks of Schuylkill River, (5-11-76) NHL.

Philadelphia. *FIDELITY MUTUAL LIFE INSURANCE COMPANY BUILDING*, Fairmount and Pennsylvania Aves., (7-2-73) PH0061701

Philadelphia. *FIDELITY-PHILADELPHIA TRUST COMPANY BUILDING*, 123-151 S. Broad St., (11-27-78)

Philadelphia. *FIRST UNITARIAN CHURCH*, 2121 Chestnut St., (5-27-71) PH0061719 HABS.

Philadelphia. *FORREST, EDWIN, HOUSE*, 1326 N. Broad St., (1-13-72) PH0061727

Philadelphia. *FORT MIFFLIN*, Marina and Penrose Ferry Rds., (8-29-70) NHL; HABS.

Philadelphia. *FORT MIFFLIN HOSPITAL*, Marina and Penrose Ferry Rds., (9-29-69) PH0072281 HABS.

Philadelphia. *FOUNDER'S HALL, GIRARD COLLEGE*, Corinthian and Girard Aves., (8-4-69) PH0061743 NHL.

Philadelphia. *FRANKFORD ARSENAL*, Tacony and Bridge Sts., (3-16-72) PH0112810

Philadelphia. *FREE QUAKER MEETINGHOUSE*, SW corner of 5th and Arch Sts., (9-22-71) PH0061751 HABS.

Philadelphia. *FURNESS LIBRARY*, 34th St. below Walnut on University of Pennsylvania campus, (5-19-72) PH0061778

Philadelphia. *GIRARD COLLEGE COMPLEX*, Bounded by Poplar St., Girard, W. College, S. College, and Ridge Aves., (10-29-74) PH0061794

Philadelphia. *GLORIA DEI (OLD SWEDES') CHURCH NATIONAL HISTORIC SITE*, Swanson St., between Christian and Water Sts., (10-15-66) HABS; G.

Philadelphia. *GRAHAM AND LAIRD, SCHOBER AND MITCHELL FACTORIES*, 19th St. between Hamilton and Buttonwood Sts., (7-7-78)

Philadelphia. *GRAVER'S LANE STATION*, Gravers Lane and Reading Railroad Line, (11-7-77)

Philadelphia. *GRUMBLETHORPE TENANT HOUSE*, 5269 Germantown Ave., (6-19-72) PH0061808

Philadelphia. *GRUMBLETHORPE (WISTER'S BIG HOUSE)*, 5267 Germantown Ave., (3-16-72) PH0072494

Philadelphia. *HARPER, FRANCES ELLEN WATKINS, HOUSE*, 10006 Bainbridge St., (12-8-76) NHL.

Philadelphia. *HATFIELD HOUSE*, Fairmount Park, 33rd St. near Girard Ave., (3-16-72) PH0061816 HABS.

Philadelphia. *HEAD HOUSE SQUARE*, Both sides of the 400 block of S. 2nd St., (6-19-72) PH0061824 HABS.

Philadelphia. *HILL-PHYSICK HOUSE*, 321 S. 4th St., (5-27-71) PH0061832 NHL; HABS.

- Philadelphia. **HOWELL HOUSE**, 5218 Germantown Ave., (1-13-72) PH0061841
- Philadelphia. **INDEPENDENCE NATIONAL HISTORICAL PARK**, Bounded by Walnut, 6th, Chestnut, and 2nd Sts., (10-15-66) PH0061859 HABS.
- Philadelphia. **INSTITUTE OF THE PENNSYLVANIA HOSPITAL**, 111 N. 49th St., (10-15-66) PH0061867 NHL.
- Philadelphia. **INSURANCE COMPANY OF NORTH AMERICA BUILDING**, 1600 Arch St., (6-2-78) NHL.
- Philadelphia. **IRISH, NATHANIEL, HOUSE**, 704 S. Front St., (3-16-72) PH0072231
- Philadelphia. **IVY LODGE**, 29 E. Penn St., (2-1-72) PH0061875
- Philadelphia. **JOHNSON, JOHN, HOUSE**, 6306 Germantown Ave., (1-13-72) PH0061883 HABS.
- Philadelphia. **KNOWLTON (RHAWN HOUSE)**, 8001 Verree Rd., (10-1-74) PH0061891
- Philadelphia. **LAND TITLE BUILDING**, 1400 Chestnut St., (12-15-78) HABS.
- Philadelphia. **LAUREL HILL CEMETERY**, 3822 Ridge Ave., (10-28-77) HABS.
- Philadelphia. **MARINE BARRACKS**, Bldg. 100, Naval Base, Broad St., (7-13-76)
- Philadelphia. **MARINE CORPS SUPPLY ACTIVITY**, 1100 S. Broad St., (8-6-75)
- Philadelphia. **MASONIC TEMPLE**, 1 N. Broad St., (5-27-71) PH0061921 HABS.
- Philadelphia. **MAXWELL, EBENEZER, HOUSE**, 200 W. Tulpehocken St., (2-24-71) PH0061930 HABS; G.
- Philadelphia. **MEMORIAL HALL**, West Fairmount Park, (12-8-76) NHL.
- Philadelphia. **MENNONITE MEETINGHOUSE**, 6119 Germantown Ave., (7-23-73) PH0061948 HABS.
- Philadelphia. **METROPOLITAN OPERA HOUSE**, 858 N. Broad St., (2-1-72) PH0061956
- Philadelphia. **MIKVEH ISRAEL CEMETERY**, NW corner of Spruce and Darien Sts., (6-24-71)
- Philadelphia. **MONASTERY, THE**, Fairmount Park, Kitchen's Lane at Wissahickon Creek, (3-16-72) PH0061972
- Philadelphia. **MOORE, CAPT. THOMAS, HOUSE**, 702 S. Front St., (3-16-72) PH0061760 HABS.
- Philadelphia. **MOORE, CLARENCE B., HOUSE**, 1321 Locust St., (5-8-73) PH0061981
- Philadelphia. **MOTHER BETHEL A.M.E. CHURCH**, 419 6th St., (3-16-72) PH0072214 NHL; G.
- Philadelphia. **MOUNT PLEASANT**, Fairmount Park, (10-15-66) PH0112526 NHL; HABS.
- Philadelphia. **MT. AIRY STATION**, E. Gowen Ave., (9-22-77)
- Philadelphia. **MUSICAL FUND HALL**, 808 Locust St., (3-11-71) PH0072222 NHL.
- Philadelphia. **NEW MARKET**, S. 2nd St., between Pine and Lombard Sts., (11-13-66) PH0072249 NHL; HABS.
- Philadelphia. **NORTHERN SAVING FUND AND SAFE DEPOSIT COMPANY**, 600 Spring Garden St., (9-28-77) HABS.
- Philadelphia. **OAKLEY, VIOLET, STUDIO**, 627 St. George's Rd., (9-13-77)
- Philadelphia. **OLD CITY HISTORIC DISTRICT**, Old city area including parts of Washington Square East Development Area and Franklin Square East Development Area, (5-5-72) PH0072265 HABS.
- Philadelphia. **OLD DREXEL BUILDING**, 34 S. 3rd St., (9-5-75)
- Philadelphia. **OLD GERMANTOWN ACADEMY AND HEADMASTERS' HOUSES**, Schoolhouse Lane and Greene St., (1-13-72) PH0072290
- Philadelphia. **PEALE, CHARLES WILLSON, HOUSE (BELFIELD)**, 2100 Clarkson Ave., (10-15-66) PH0072257 NHL.
- Philadelphia. **PENNSYLVANIA ACADEMY OF THE FINE ARTS**, SW corner of Broad and Cherry Sts., (5-27-71) PH0072311 NHL; G.
- Philadelphia. **PENNSYLVANIA HOSPITAL**, 8th and Spruce Sts., (10-15-66) PH0072303 NHL; HABS; G.
- Philadelphia. **PENNSYLVANIA INSTITUTE FOR THE DEAF**, Broad and Pine Sts., (12-15-78) HABS.
- Philadelphia. **PHILADELPHIA CITY HALL**, Penn Sq., Broad and Market Sts., (12-8-76) NHL.
- Philadelphia. **PHILADELPHIA COLLEGE OF ART (ASYLUM FOR THE DEAF AND DUMB)**, NW corner of Broad and Pine Sts., (5-27-71) PH0072320 G.
- Philadelphia. **PHILADELPHIA CONTRIBUTIONSHIP**, 212 S. 4th St., (5-27-71) PH0072338 HABS; NHL.
- Philadelphia. **PHILADELPHIA SAVINGS FUND SOCIETY BUILDING**, 12 S. 19th St., (12-8-76) NHL.
- Philadelphia. **PLAYS AND PLAYERS (THE PLAYHOUSE)**, 1714 Delancey St., (3-14-73) PH0072346
- Philadelphia. **POE, EDGAR ALLAN, HOUSE**, (10-15-66) PH0072354 NHL; HABS; G.
- Philadelphia. **PORTICO ROW**, 900-930 Spruce St., (12-16-77) HABS.
- Philadelphia. **POWELTON, THE**, 3500-3520 Powelton Ave., 214-218 35th St., and 215-221 36th St., (12-13-78)
- Philadelphia. **RANDOLPH HOUSE**, East Fairmount Park, (3-24-72) PH0072362 HABS.
- Philadelphia. **READING TERMINAL AND TRAINSHED**, 115-1141 Market St., (6-30-72) PH0072401 NHL.
- Philadelphia. **REYNOLDS-MORRIS HOUSE**, 225 S. 8th St., (12-24-67) PH0112534 NHL; HABS.
- Philadelphia. **RINGGOLD PLACE**, 1900 block Waverly St., (8-29-78)
- Philadelphia. **ROBERTS-QUAY HOUSE**, 1035-1037 Spruce St; 277 S. 11th St., (11-13-76)
- Philadelphia. **RYERSS MANSION**, Central and Cottman Aves., (11-21-76)
- Philadelphia. **SANSOM ROW**, 3402-3436 Sansom St., (12-27-77)
- Philadelphia. **SIMS, JOSEPH, HOUSE**, 228 S. 9th St., (11-14-77) HABS.
- Philadelphia. **SOCIETY HILL HISTORIC DISTRICT**, Bounded on the N by Walnut St., on the S by Lombard St., on the E by pier line of Delaware River, and on the W by 8th St., (6-23-71) PH0072397 HABS.
- Philadelphia. **SOLOMON HOUSE**, 130-132 S. 17th St., (8-24-78)
- Philadelphia. **SOUTH FRONT STREET HISTORIC DISTRICT (SOUTHWARD)**, 700-712 S. Front St., W side Bainbridge St. to Kenilworth St., (4-25-72) PH0072419
- Philadelphia. **SOUTHWARK DISTRICT**, Bounded by Delaware, Washington Aves., 5th, Lombard, Front, and Catherine Sts., (5-19-72) PH0072427 HABS.
- Philadelphia. **SPRING GARDEN DISTRICT**, Roughly bounded by Fairmount Ave., 15th, 24th, Mt. Vernon and Spring Garden Sts., (12-21-78)
- Philadelphia. **ST. AUGUSTINE'S CATHOLIC CHURCH**, 4th and New Sts., (6-15-76)
- Philadelphia. **ST. CLEMENT'S PROTESTANT EPISCOPAL CHURCH**, SW corner of 20th and Cherry Sts., (11-20-70) PH0072371
- Philadelphia. **ST. GEORGE'S METHODIST CHURCH**, 324 New St., (5-27-71) PH0072389
- Philadelphia. **ST. JAMES HOTEL**, 1226-1232 Walnut St., (11-13-76)
- Philadelphia. **STENTON (JAMES LOGAN HOME)**, 18th and Courtland Sts., (10-15-66) PH0061913 NHL; HABS.
- Philadelphia. **STRICKLAND, WILLIAM, ROW**, 215-227 S. 9th St., (9-14-77)
- Philadelphia. **SULLY, THOMAS, RESIDENCE**, 530 Spruce St., (10-15-66) PH0112976 NHL; HABS.
- Philadelphia. **TANNER, HENRY O., HOUSE**, 2908 W. Diamond St., (5-11-76) NHL.
- Philadelphia. **THADDEUS KOSCIUSZKO NATIONAL MEMORIAL**, 301 Pine St., (12-18-70) PH0061905
- Philadelphia. **THIRTIETH STREET STATION**, W. River Dr., Market, 30th, and Arch Sts., (6-7-78)
- Philadelphia. **U.S. NAVAL HOME (NAVAL ASYLUM)**, Gray's Ferry Ave. at 24th St., (8-21-72) PH0072435 NHL; HABS.
- Philadelphia. **U.S.S. OLYMPIA**, Pier 40, at foot of Chestnut St., (10-15-66) PH0072443 NHL.
- Philadelphia. **UPSALA**, 6430 Germantown Ave., (1-13-72) PH0072451 HABS; G.
- Philadelphia. **USS BECUNA, PENN'S LANDING**, Delaware Ave. and Spruce St., (8-29-78)
- Philadelphia. **WALNUT STREET THEATRE**, 9th and Walnut Sts., (10-15-66) PH0072460 NHL; HABS.
- Philadelphia. **WANAMAKER, JOHN, STORE**, Juniper and Market Sts., (6-2-78) NHL.
- Philadelphia. **WARWICK, THE**, 1701 Locust St., (8-10-78)
- Philadelphia. **WESLEY AFRICAN METHODIST EPISCOPAL ZION CHURCH**, 1500 Lombard St., (12-1-78)
- Philadelphia. **WIDOW MALOBY'S TAVERN**, 700 S. Front St., (3-16-72) PH0072486 HABS.
- Philadelphia. **WITHERSPOON BUILDING**, 1319-1323 Walnut St., (9-18-78)
- Philadelphia. **WOODFORD**, East Fairmount Park, (12-24-67) PH0072508 NHL; HABS.
- Philadelphia. **WOODLAND TERRACE**, 501-519, 500-520 Woodland Ter., (3-16-72) PH0072516
- Philadelphia. **WOODLANDS, THE (WILLIAM HAMILTON HOUSE)**, 40th St. and Woodland Ave., W., (12-24-67) PH0112518 NHL; HABS.
- Philadelphia. **WYCK HOUSE**, 6026 Germantown Ave., (10-26-71) PH0072524 HABS; G.

pike county

- DELAWARE AND HUDSON CANAL**, Reference—see Orange County, NY (1-2-74)
- Bushkill. **TURN STORE AND THE TINSMITH'S SHOP**, U.S. 209, (9-18-78)
- Milford. **PINCHOT, GIFFORD, HOUSE (GREY TOWERS)**, W edge of Milford, (10-15-66) PH0072532 NHL.

potter county

- Coudersport. **COUDERSPORT AND PORT ALLEGANY RAILROAD STATION**, 201 S. West St., (11-21-76)
- Coudersport. **COUDERSPORT AND PORT ALLEGANY RAILROAD STATION**, 201 S. West St., (11-21-76)
- Coudersport. **POTTER COUNTY COURTHOUSE**, E. 2nd St., (2-24-75)

providence county

North Scituate. **SMITHVILLE SEMINARY**, Institute Lane, (3-29-78)

schuylkill county

New Ringgold. **NEW RINGGOLD GRIST-MILL**, SR 53062, (12-18-78)

Pottsville. **CLOUD HOME**, 351 S. 2nd St., (5-22-78)

Pottsville. **O'HARA, JOHN, HOUSE**, 606 Mahantongo St., (5-22-78)

Rock vicinity. **SCHUYLKILL COUNTY BRIDGE no. 113**, E of Rock off PA 895, (1-3-78)

Rock vicinity. **SCHUYLKILL COUNTY BRIDGE no. 114**, W of Rock off PA 895, (1-3-78)

Tamaqua. **ANTHRACITE BANK BUILDING**, 133 W. Broad St., (9-13-78)

Tamaqua. **ORMROD, GEORGE, HOUSE**, 218 W. Broad St., (6-14-77)

snyder county

Beavertown vicinity. **GROSS BRIDGE**, 3 mi. W of Beavertown on SR 574, (8-29-77)

Selinsgrove. **SNYDER, GOV. SIMON, MANSION**, 119-121 N. Market St., (8-25-78)

somerset county

Meyersdale vicinity. **BOLLMAN, W., AND COMPANY BRIDGE**, 1.5 mi. (2.4 km) N of Meyersdale on U.S. 219, (11-8-78)

sullivan county

Hills Grove vicinity. **HILLS GROVE COVERED BRIDGE**, 3 mi. E of Hills Grove off PA 87 over Loyalsock Creek, (7-2-73) PH0072541

Laporte. **SULLIVAN COUNTY COURTHOUSE**, Main and Muncy Sts., (12-15-78)

susquehanna county

Lanesboro. **STARRUCCA VIADUCT**, SR 57058 over Starrucca Creek, (10-29-75) HAER.

Montrose. **MULFORD, SYLVANUS, HOUSE**, 65 Church St., (5-22-78)

Montrose. **SILVER LAKE BANK**, 75 Church St., (3-7-75)

Susquehanna. **ERIE RAILROAD STATION (STARRUCCA HOUSE)**, S bank of Susquehanna River, (6-19-72) PH0072559 HAER.

tioga county

Lawrenceville. **FORD, JAMES, HOUSE**, Cowanesque St., (12-6-75)

Lawrenceville. **RYON, JUDGE JOHN, HOUSE**, Main St., (12-16-77)

Wellsboro. **ROBINSON HOUSE**, 120 Main St., (8-3-77)

union county

Allenwood vicinity. **GRIFFEY, BENJAMIN, HOUSE**, W of Allenwood on PA 44, (9-13-78)

Lewisburg. **PACKWOOD HOUSE-AMERICAN HOTEL**, 10 Market St., (9-20-78)

Lewisburg vicinity. **BUFFALO PRESBYTERIAN CHURCH**, W of Lewisburg on PA 192, (1-30-76)

Lewisburg vicinity. **SLIFER HOUSE**, NE of Lewisburg off U.S. 15 on SR 59024, (6-18-75)

Lewisburg vicinity. **SLIFER HOUSE**, N of Lewisburg off U.S. 15 on SR 59024, (6-18-75)

New Berlin. **NEW BERLIN PRESBYTERIAN CHURCH (NEW BERLIN COMMUNITY CENTER)**, Vine and High Sts., (10-26-72) PH0072567

New Berlin. **OLD UNION COUNTY COURTHOUSE**, Market and Vine Sts., (11-9-72) PH0072575

venango county

Franklin. **DALE, SAMUEL F., HOUSE**, 1409 Elk St., (12-4-75)

Franklin. **PLUMER BLOCK**, 1205 Liberty St., (4-20-78)

Oil City. **NATIONAL TRANSIT BUILDING**, 206 Seneca St., (9-13-78)

Oil City. **U.S. POST OFFICE**, 270 Seneca St., (9-15-77)

Pleasantville. **ALLEGHENY BAPTIST CHURCH (FREE METHODIST CHURCH)**, PA 27 and Main St., (12-15-78)

Titusville vicinity. **DRAKE OIL WELL**, 3 mi. SE of Titusville on PA 36, in Drake Well Memorial Park, (11-13-66) NHL.

Titusville vicinity. **PITHOLE CITY, SITE OF**, (3-20-73) PH0072583

warren county

Irvine. **IRVINE UNITED PRESBYTERIAN CHURCH**, Off U.S. 6, (8-27-76)

Russell vicinity. **IRVINE, GUY C., HOUSE**, 1.5 mi. S of Russell on U.S. 62, (9-13-78)

Warren. **HAZELTINE, A. J., HOUSE**, 710 Pennsylvania Ave., W., (11-21-76)

Warren. **PENNSYLVANIA RAILROAD PASSENGER STATION**, 316 Chestnut St., (11-19-74) PH0085294

Warren. **STRUTHERS LIBRARY BUILDING**, 3rd Ave. and Liberty St., (10-10-75)

Warren. **WARREN COUNTY COURTHOUSE**, Market St. and 4th Ave., (4-18-77)

Warren. **WETMORE HOUSE**, 210 4th Ave., (4-28-75)

washington county

Avella vicinity. **MANCHESTER, ISAAC, HOUSE (PLANTATION PLENTY)**, 2 mi. S of Avella on PA 231, (6-21-75)

Avella vicinity. **MEADOWCROFT ROCKSHELTER**, W of Avella, (11-21-78)

Blainsburg vicinity. **MALDEN INN**, W of Blainsburg on U.S. 40, (1-24-74) PH0073393

California. **OLD MAIN, CALIFORNIA STATE COLLEGE**, California State College campus, (5-2-74) PH0072621

Canonsburg. **ADMINISTRATION BUILDING, WASHINGTON AND JEFFERSON COLLEGE**, Washington and Jefferson College campus, (8-16-77)

Canonsburg. **ROBERTS HOUSE**, 225 N. Central Ave., (4-10-75)

Centerville. **HARRISON HOUSE**, Old Rte. 40, (12-30-74) PH0073199

Claysville. **DERROW, MARGARET, HOUSE**, W. Main St., (11-5-74) PH0072605

Claysville. **MONTGOMERY HOUSE**, W. Main St., (10-25-74) PH0099350

Eighty-Four vicinity. **BROWNLEE, SAMUEL, HOUSE**, N of Eighty-Four on PA 519, (11-7-76)

Fredericktown vicinity. **REGISTER LOG HOUSE**, N of Fredericktown off PA 88, (10-16-74) PH0072630

Gastonville vicinity. **DUSMAL HOUSE**, E of Gastonville off Gilmore Rd., (2-24-75)

Marianna vicinity. **ULERY MILL**, SE of Marianna, (4-20-78)

Monongahela. **ACHESON, EDWARD G., HOUSE**, 908 Main St., (5-11-76)

Scenery Hill. **HILL'S TAVERN (CENTURY INN)**, U.S. 40, (11-19-74) PH0073504

Washington. **BRADFORD, DAVID, HOUSE**, 175 S. Main St., (7-16-73) PH0072591

HABS.

Washington. **LEMOYNE, DR. JULIUS, HOUSE**, 49 E. Maiden St., (10-25-73) PH0072613

Washington. **SACKVILLE HOUSE**, 309 E. Wheeling St., (11-21-76)

Washington. **WASHINGTON COUNTY COURTHOUSE**, S. Main St., (7-30-74) PH0072648

Washington. **WASHINGTON COUNTY JAIL**, Cherry St., (7-30-74) PH0072656

Washington vicinity. **"S" BRIDGE**, 6 mi. W of Washington on U.S. 40, (4-4-75)

Washington vicinity. **TRINITY HALL**, 1 mi. S of Washington on PA 18, (9-27-76)

West Brownsville. **DORSEY, JOSEPH, HOUSE**, 113 Cherry Ave., (11-19-74) PH0073482

wayne county

DELAWARE AND HUDSON CANAL, Reference—see Orange County, NY (1-2-74)

Bethany. **WILMOT HOUSE**, Wayne St., (2-15-74) PH0072664 HABS.

Bethany. **WILMOT MANSION**, Wayne and Sugar Sts., (1-26-78)

Equinunk vicinity. **HILL'S SAWMILL**, S of Equinunk off PA 191, (11-8-74) PH0087874

South Canaan vicinity. **OCTAGON STONE SCHOOLHOUSE**, 1 mi. SW of South Canaan, (5-6-77)

Starrucca. **STONE ARCH BRIDGE, STAR-RUCCA CREEK**, SR 57054, (10-21-77)

White Mills. **DORFLINGER, EUGENE, ESTATE**, U.S. 6 and Charles St., (9-18-78)

westmoreland county

Delmont. **SALEM CROSSROADS HISTORIC DISTRICT**, Pittsburgh and Greenburg Sts., (9-18-78)

Greenburg. **WESTMORELAND COUNTY COURTHOUSE**, N. Main St., (3-30-78)

Greenburg. **GREENSBURG RAILROAD STATION**, Harrison Ave., (11-7-77)

Greenburg vicinity. **OLD HANNASTOWN, SITE OF**, (1-26-72) PH0112828

Harrison City vicinity. **BUSHY RUN BATTLEFIELD**, 2 mi. E of Harrison City on PA 993, (10-15-66) PH0112984 NHL.

Irwin. **BRUSH HILL**, 651 Brush Hill Rd., (10-14-75)

Latrobe vicinity. **ST. VINCENT ARCHABBEY GRISTMILL**, SW of Latrobe off U.S. 30, (1-18-78)

Ligonier. **FORT LIGONIER SITE**, S. Market St., (1-21-75)

New Florence vicinity. **LAUREL HILL FURNACE**, SE of New Florence on Baldwin Run, (4-28-75)

Torrance vicinity. **WESTERN DIVISION-PENNSYLVANIA CANAL (CONEMAUGH RIVER LAKE)**, N of Torrance, (9-17-74) PH0088650

wyoming county

Meshoppen. **OLD WHITE MILL**, Off Welles St., (9-11-75) G.

Nicholson vicinity. **TUNKHANNOCK VIADUCT**, 0.5 mi. E of Nicholson at Tunkhannock Creek, (4-11-77)

york county

Felton vicinity. **WALLACE-CROSS MILL**, S of Felton, (12-22-77)

Hanover. **NACE (NEAS), GEORGE, HOUSE**, 113-115 W. Chestnut St., (4-26-72) PH0072699

Laurel vicinity. **GUINSTON UNITED PRESBYTERIAN CHURCH**, E of Laurel off PA 74, (1-11-76)

Lewisberry vicinity. **HAMMERSLY-STROM-INGER HOUSE**, NE of Lewisberry on PA 177, (1220-78)

Wellsville. **WARRINGTON MEETINGHOUSE**, PA 74, (2-20-75)

Wellsville. **WELLSVILLE HISTORIC DISTRICT**, PA 74, (12-6-77)

Wrightsville vicinity. **DRITT MANSION**, 3.5 mi. S of Wrightsville on PA 624, (8-16-77)

York. **BILLMEYER HOUSE**, E. Market St., (11-10-70) PH0072672

York. **BOBB, BARNETT, HOUSE (OLD LOG HOUSE)**, Rear of 157 West Market St., (10-29-75)

York. **COOKES HOUSE (PAINE, THOMAS, HOUSE)**, 438-440 Cordorus St., (10-5-72) PH0072681

York. **FARMERS MARKET**, 380 W. Market St., (11-25-77)

York. **FORRY HOUSE**, 149 N. Newberry St., (12-27-77)

York. **GATES, GEN. HORATIO, HOUSE, AND GOLDEN PLOUGH TAVERN**, 157-159 W. Market St., (12-6-71) PH0073407

York. **LAUREL-REX FIRE COMPANY HOUSE**, S. Duke St., (10-8-76)

York. **YORK CENTRAL MARKET**, Philadelphia and Beaver Sts., (6-9-78)

York. **YORK DISPATCH NEWSPAPER OFFICES**, 15 and 17 E. Philadelphia St., (3-8-78)

York. **YORK MEETINGHOUSE**, 134 West Philadelphia St., (5-6-75)

York vicinity. **STONER, SAMUEL, HOMESTEAD**, S of York off PA 182, (1-30-76)

polk county

shelby county

Harlan. **SHELBY COUNTY COURTHOUSE**, 7th and Court Sts., (11-14-78)

PUERTO RICO

Arecibo vicinity. **FARO DE ARECIBO**, NE of Arecibo off Route 686, (11-23-77)

Esperanza vicinity. **HACIENDA CASA DEL FRANCES**, NW of Esperanza, (11-18-77)

Guanica vicinity. **FARO DE GUANICA**, S of Guanica, (3-28-77)

Guayama. **IGLESIA PARROQUIAL DE SAN ANTONIO DE PADUA DE GUAYAMA**, 5 Ashford St., (7-30-76)

Guayama. **INGENIO AZUCARERO VIVES**, Avenida Central, Barrio Machete, (9-1-76)

Guaynabo. **IGLESIA PARROQUIAL DE SAN PEDRO MARTIR DE GUAYNABO**, Plaza De Recreo, (9-8-76)

Hormigueros. **SANTUARIO DE LA MONSERATE DE HORMIGUEROS AND CASA DE PEREGRINOS**, Calle Peregrinos No. 1 on Insular Rte. 344, (4-17-75) PH0100617 g.

Humacao. **CASA ROIG**, Antonio Lopez 66, (11-17-77)

Isabel II. **FARO DE VIEQUES**, Off PR 38, (11-17-77)

Isabel II. **FUERTE DE VIEQUES**, Calle del Fuerte, (11-18-77)

Loiza Aldea. **PARROQUIA DEL ESPIRITU SANTO Y SAN PATRICIO**, Plaza De Loiza, (9-8-76)

Mayaguez. **EDIFICIO JOSE DE DIEGO**, University of Puerto Rico campus, (11-18-77)

Ponce vicinity. **CENTRO CEREMONIAL INDIGENA**, N of Ponce off SR 503, (4-14-78)

San German. **CONVENTO DE PORTA COELI**, Plaza Porta Coeli, (9-8-76)

San Juan. **ANTIGUO CASINO DE PUERTO RICO**, Avenida Ponce de Leon 1, (9-22-77)

San Juan. **CARCEL DE PUERTA DE TIERRA**, Avenida Ponce de Leon, Parada 8, Puerto de Tierra, (8-11-76)

San Juan. **EL CAPITOLIO DE PUERTO RICO**, Avenida Ponce de Leon and Avenida Munez Rivera, (11-18-77)

San Juan. **LA FORTALEZA**, On San Juan Bay at W end of Calle Fortaleza, (10-15-66) PH0132861 NHL; HABS.

San Juan. **SAN JUAN NATIONAL HISTORIC SITE**, (10-15-66) PH0342076 HABS.

San Juan. **ZONA HISTORICA DE SAN JUAN (CASCO DE SAN JUAN)**, NW triangle of the islet of San Juan, (10-10-72) PH0074594 HABS; G.

Toa Baja. **IGLESIA PARROQUIAL DE SAN PEDRO APOSTOL DE TOA BAJA**, Las Flores St. No. 47, (4-17-75) PH0049557

manati island

Manati vicinity. **HACIENDA AZUCARERA LA ESPERANZA**, NW of Manati on PR 616, (8-11-76) HAER.

RHODE ISLAND

bristol county

Barrington. **BARRINGTON CIVIC CENTER**, County Rd. (RI 103/114), (12-12-76)

Barrington. **BELTON COURT**, Middle Hwy., (6-30-76)

Bristol. **BRISTOL COUNTY COURTHOUSE**, High St., (4-28-70) PH0049751 g.

Bristol. **BRISTOL COUNTY JAIL**, 48 Court St., (4-24-73) PH0072702 g.

Bristol. **BRISTOL CUSTOMSHOUSE AND POST OFFICE**, 420-448 Hope St., (5-31-72) PH0049743 g.

Bristol. **BRISTOL WATERFRONT HISTORIC DISTRICT**, Bristol Harbor to E side of Wood St. as far N as Washington St. and S to Walker Cove, (3-18-75) g.

Bristol. **CHURCH, BENJAMIN, HOUSE**, 1014 Hope St., (9-22-71) PH0072711 g.

Bristol. **LONGFIELD (GIBSON, CHARLES DANA, HOUSE)**, 1200 Hope St., (7-17-72) PH0049760

Bristol. **MOUNT HOPE BRIDGE**, RI 114 over Narragansett Bay, (1-31-76) HAER. (also in Newport County)

Bristol. **MOUNT HOPE FARM (GOV. WILLIAM BRADFORD HOUSE)**, Metacom Ave., (5-2-77) HABS.

Bristol. **REYNOLDS, JOSEPH, HOUSE**, 956 Hope St., (5-31-72) PH0049778

Warren. **WARREN UNITED METHODIST CHURCH AND PARSONAGE**, 27 Church St., (8-12-71) PH0072729 g.

Warren. **WARREN WATERFRONT HISTORIC DISTRICT**, Bounded roughly by the Warren River, Belcher Cove, and the old town line (includes Main St. to Campbell St.), (2-28-74) PH0072737 g.

kent county

Coventry. **INTERLAKEN MILL BRIDGE**, Spans Pawtuxet River at Arkwright, (12-22-78)

Coventry. **PAINE HOUSE (FRANCIS BRAYTON HOUSE)**, Station St., (5-1-74) PH0072842 HABS.

Coventry. **WATERMAN TAVERN**, Maple Valley Rd., (7-24-74) PH0072893

Coventry (Anthony). **GREENE, GEN. NATHANAEL, HOMESTEAD**, 20 Taft St., (10-7-71) PH0072796 NHL; HABS; G.

Crompton. **ST. MARY'S CHURCH AND CEMETERY**, Church St., (11-21-78)

East Greenwich. **ARMORY OF THE KENTISH GUARDS**, Armory and Peirce Sts., (4-28-70) PH0072745 g.

East Greenwich. **KENT COUNTY COURTHOUSE**, 127 Main St., (4-28-70) PH0072826 g.

East Greenwich. **VARNUM, GEN. JAMES MITCHELL, HOUSE**, 57 Peirce St., (8-12-71) PH0072885 g.

East Greenwich. **WHITMARSH, COL. MICAH, HOUSE**, 294 Main St., (2-18-71) PH0072907 g.

East Greenwich. **WINDMILL COTTAGE**, 144 Division St., (5-22-73) PH0072915 HABS; G.

East Greenwich and Warwick. **EAST GREENWICH HISTORIC DISTRICT**, (6-13-74) PH0072770 HABS.

Nooseneck vicinity. **ALLEN, STEPHEN, HOUSE**, NW of Nooseneck on Sharp St., (9-20-78)

Warwick. **ARNOLD, JOHN WATERMAN, HOUSE**, 11 Roger Williams Ave., (9-10-71) PH0072753 g.

Warwick. **FORGE FARM**, 40 Forge Rd., (1-11-74) PH0072788 HABS.

Warwick. **GASPEE POINT (NAMQUID POINT)**, Off Namquid Dr., (6-8-72) PH0049786

Warwick. **GREENE-BOWEN HOUSE**, 698 Buttonwoods Ave., (5-2-74) PH0072800 HABS; G.

Warwick. **GREENE, CALEB, HOUSE**, 15 Centerville Rd., (11-28-78)

Warwick. **PAWTUXET VILLAGE HISTORIC DISTRICT**, Bounded roughly by Bayside, S. Atlantic, and Ocean Aves.; Pawtuxet and Providence rivers; and Post Rd., (4-24-73) (also in Providence County)

Warwick. **PONTIAC MILLS**, Knight St., (6-5-72) PH0072869

Warwick. **RHODES, CHRISTOPHER, HOUSE**, 25 Post Rd., (3-31-71) PH0072877

West Greenwich Center. **WEST GREENWICH BAPTIST CHURCH AND CEMETERY**, Plain Meeting House and Liberty Hill Rds., (11-28-78)

West Warwick. **CLAPP, SILAS, HOUSE**, E. Greenwich Ave., (5-7-73) PH0072761

West Warwick. **CROMPTON FREE LIBRARY**, Main St., (11-20-78)

West Warwick. **LIPPITT MILL**, 825 Main St., (1-11-74) PH0072834 HABS.

West Warwick. **PHENIX BAPTIST CHURCH**, 10 Fairview Ave., (6-30-76)

West Warwick vicinity. **ARKWRIGHT BRIDGE**, NW of West Warwick (also in Providence County), (12-12-78)

newport county

MOUNT HOPE BRIDGE, Reference—see Bristol County

Jamestown. **ARTILLERY PARK**, North Rd. and Narragansett Ave., (3-7-73) PH0072923

Jamestown. **CONANICUT BATTERY**, W of Beaver Tail Rd., (7-2-73) PH0073032 g.

Jamestown. **FORT DUMPLING SITE**, (3-16-72) PH0113085

Jamestown. **FRIENDS MEETINGHOUSE**, North Rd. and Weeden Lane, (3-7-73) PH0061999 HABS; G.

Jamestown. **JAMESTOWN WINDMILL**, North Rd., N of Weeden Lane, (3-14-73) PH0062049 HABS.

Jamestown vicinity. **BEAVERTAIL LIGHT**, S of Jamestown on Beavertail Rd., (12-12-77)

Jamestown vicinity. **WINDMILL HILL HISTORIC DISTRICT**, N of Jamestown at Eldred Ave. and N. Main Rd., (10-2-78)

Little Compton. **LITTLE COMPTON COMMON HISTORIC DISTRICT**, (5-3-74) PH0062073 HABS.

- Middletown. **JOSEPH, LYMAN C., HOUSE**, 438 Walcott Ave., (5-2-75)
- Middletown. **WHITEHALL**, Berkeley Ave., (4-28-70) PH0112836 HABS; G.
- Newport. **BALDWIN, CHARLES H., HOUSE**, Bellevue Ave., opposite Perry St., (5-6-71) PH0072931 HABS.
- Newport. **BELL, ISAAC, HOUSE (EDNA VILLA)**, 70 Perry St., (1-13-72) PH0072940 HABS; G.
- Newport. **BELLEVUE AVENUE HISTORIC DISTRICT**, 170-230 Bellevue Ave., (12-8-72) PH0072958 NHL; HABS.
- Newport. **BREAKERS, THE**, Ochre Point Ave., (9-10-71) PH0072966
- Newport. **BRICK MARKET**, Thames St. and Washington Sq., (10-15-66) PH0072974 NHL; HABS.
- Newport. **CHATEAU-SUR-MER**, Bellevue Ave., (11-8-68) HABS.
- Newport. **CLARK, SHERMAN, HOUSE**, 279 Thames St., (1-13-72) PH0072991
- Newport. **CLARKE STREET MEETINGHOUSE**, Clarke St., (1-25-71) PH0073008 G.
- Newport. **COMMANDANT'S RESIDENCE, QUARTERS NUMBER ONE, FORT ADAMS**, Harrison Ave., Fort Adams, (5-8-74) PH0073016
- Newport. **COMMON BURYING GROUND AND ISLAND CEMETERY**, Farewell and Warner Sts., (5-1-74) PH0073024 G.
- Newport. **COTTON, DR. CHARLES, HOUSE**, 5 Cotton's Court, (1-13-72) PH0073059
- Newport. **COVELL, WILLIAM KING III, HOUSE**, 72 Washington St., (5-31-72) PH0073067 G.
- Newport. **ELMS, THE**, Bellevue Ave., (9-10-71) PH0073083
- Newport. **GALE, LEVI H., HOUSE**, 89 Touro St., (5-6-71) PH0062006 HABS; G.
- Newport. **GRISWOLD, JOHN, HOUSE**, 76 Bellevue Ave., (11-5-71) PH0062014 HABS.
- Newport. **HUNTER HOUSE**, 54 Washington St., (11-24-68) PH0062031 NHL; HABS.
- Newport. **KAY-CATHERINE STREET-OLD BEACH ROAD HISTORIC DISTRICT**, (5-22-73) PH0062057 NHL; HABS; G.
- Newport. **KING, EDWARD, HOUSE**, Aquidneck Park, Spring St., (10-15-70) PH0073075 NHL.
- Newport. **KINGSCOTE**, Bellevue Ave. and Bowery St., (5-17-73) PH0062065
- Newport. **LUCAS-JOHNSTON HOUSE**, 40 Division St., (5-6-71) PH0062081 HABS.
- Newport. **LUCE HALL (NAVAL WAR COLLEGE AND TORPEDO SCHOOL)**, U.S. Naval War College, Coasters Harbor Island, (9-22-72) PH0360457 NHL.
- Newport. **MALBONE**, Malbone Rd., (10-22-76) HABS.
- Newport. **MALBONE, FRANCIS, HOUSE**, 392 Thames St., (4-28-75) HABS.
- Newport. **MARBLE HOUSE**, Bellevue Ave., (9-10-71) PH0062090
- Newport. **MAWDSLEY, CAPT. JOHN, HOUSE**, 228 Spring St., (7-2-73) PH0062103
- Newport. **MIANTONOMI MEMORIAL PARK**, Between Hillside and Girard Aves., (6-23-69)
- Newport. **NEWPORT ARTILLERY COMPANY ARMORY**, 23 Clarke St., (6-30-72) PH0062138 G.
- Newport. **NEWPORT CASINO**, 194 Bellevue Ave., (12-2-70) PH0062146 HABS; G.
- Newport. **NEWPORT HISTORIC DISTRICT**, Bounded roughly by Van Zandt Ave., Farewell, Sherman, High, Thomas, Golden Hill, Thames, Marsh, and Washington Sts., (11-24-68) PH0063151 NHL; G.
- Newport. **NEWPORT STEAM FACTORY**, 449 Thames St., (1-20-72) PH0062162 HABS.
- Newport. **OCEAN DRIVE HISTORIC DISTRICT**, Ocean Dr., (5-11-76) NHL.
- Newport. **OCHRE POINT-CLIFFS HISTORIC DISTRICT**, Roughly bounded by Bellevue Ave. and coastline as far N as Memorial Blvd. and S to Sheep Point Cove, (3-18-75) HABS.
- Newport. **OLD COLONY HOUSE (OLD STATEHOUSE)**, Washington Sq., (10-15-66) PH0062171 NHL; HABS; G.
- Newport. **PERRY MILL**, 337 Thames St., (1-13-72) PH0062189
- Newport. **REDWOOD LIBRARY**, 50 Bellevue Ave., (10-15-66) PH0062197 NHL; HABS.
- Newport. **ROGERS, JOSEPH, HOUSE**, 37 Touro St., (2-23-72) PH0062201
- Newport. **ROSECLIFF (HERMANN OELRICHS HOUSE; J. EDGAR MONROE HOUSE)**, Bellevue Ave., (2-6-73) PH0062219
- Newport. **SHERMAN, WILLIAM WATTS, HOUSE**, 2 Shepard Ave., (12-30-70) PH0062227 NHL; HABS.
- Newport. **SHILOH CHURCH (TRINITY SCHOOLHOUSE)**, 25 School St., (8-12-71) PH0062235
- Newport. **STILES, EZRA, HOUSE**, 14 Clarke St., (3-16-72) PH0062022
- Newport. **TILLINGHAST, JOHN, HOUSE**, 142 Mill St., (4-11-73) PH0062243 HABS.
- Newport. **TOURO SYNAGOGUE NATIONAL HISTORIC SITE**, 85 Touro St., (10-15-66) PH0177229 HABS.
- Newport. **TRINITY CHURCH**, Spring and Church Sts., (11-24-68) PH0062260 NHL; HABS.
- Newport. **U.S. NAVAL WAR COLLEGE**, Coaster's Harbor Island, (10-15-66) PH0062294 NHL.
- Newport. **UNITED CONGREGATIONAL CHURCH**, Spring and Pelham Sts., (11-19-71) PH0062286 HABS.
- Newport. **VERNON HOUSE**, 46 Clarke St., (11-24-68) PH0062308 NHL; HABS.
- Newport. **WANTON-LYMAN-HAZARD HOUSE**, 17 Broadway, (10-15-66) PH0062316 NHL; HABS.
- Newport. **WHITE HORSE TAVERN**, 26 Marlborough St., (2-23-72) PH0062332 HABS.
- Newport. **WHITEHORNE, SAMUEL, HOUSE**, 414 Thames St., (5-6-71) PH0062324 HABS.
- Newport vicinity. **FORT ADAMS**, W of Newport at Fort Adams Rd. and Harrison Ave., (7-28-70) NHL; HABS.
- Newport vicinity. **PARADISE SCHOOL**, E of Newport at Paradise and Prospect Aves., (5-5-78)
- Portsmouth. **BATTLE OF RHODE ISLAND SITE**, Lehigh Hill and both sides of RI 21 between Medley and Dexter Sts., (5-30-74) PH0290068 NHL.
- Portsmouth. **PORTSMOUTH FRIENDS MEETINGHOUSE PARSONAGE AND CEMETERY**, 11 Middle Rd. and 2232 E. Main Rd., (11-28-78)
- Portsmouth. **UNION CHURCH**, Union St. and E. Main Rd., (6-13-74) PH0062278 G.
- Portsmouth vicinity. **WRECK SITES OF H.M.S. CERBERUS AND H.M.S. LARK**, Waters of Narragansett Bay adjacent to Aquidneck Island, (4-26-73) PH0062341
- South Portsmouth vicinity. **LAWTON-ALMY-HALL FARM**, 559 Union St., (10-11-78)
- Tiverton. **FORT BARTON SITE**, (3-7-73)
- Tiverton. **TIVERTON FOUR CORNERS HISTORIC DISTRICT**, (6-20-74) PH0062251
- providence county
- ARKWRIGHT BRIDGE, Reference—see Kent County
- PAWTUXET VILLAGE HISTORIC DISTRICT, Reference—see Kent County (1-2-74)
- Central Falls. **CENTRAL FALLS CONGREGATIONAL CHURCH**, 376 High St., (7-12-76)
- Central Falls. **HOLY TRINITY CHURCH COMPLEX**, 134 Fuller Ave., (1-3-78)
- Central Falls. **JENKS PARK AND COWSWELL TOWER**, Adjoining 580 Broad St. to the N., (9-22-72) PH0074136 G.
- Central Falls. **VALLEY FALLS MILL**, 1363 Broad St., (4-26-78)
- Chepachet. **CHEPACHET VILLAGE HISTORIC DISTRICT**, (3-31-71) PH0073890 G.
- Cranston. **JOY HOMESTEAD**, 156 Scituate Ave., (2-18-71) PH0051802
- Cranston. **KNIGHTSVILLE MEETINGHOUSE**, 67 Phenix Ave., (3-8-78)
- Cranston. **OAK LAWN VILLAGE HISTORIC DISTRICT**, Wilbur Ave. from Natick Rd. to Oaklawn Ave., includes Searle, Exchange, and Wheelock Sts., (11-25-77)
- Cranston. **RHODES-ON-THE PAWTUXET BALLROOM AND GAZEBO**, Rhodes Pl., (12-12-78)
- Cranston. **SPRAGUE, GOV. WILLIAM, MANSION**, 1351 Cranston St., (2-18-71) PH0051977
- Cranston vicinity. **POTTER-REMINGTON HOUSE**, W of Cranston on Natick Rd., (12-28-78)
- Cumberland. **BURLINGAME-NOON HOUSE**, 3261 Mendon Rd., (2-15-74) PH0073865
- Cumberland (Berkeley). **BERKELEY MILL VILLAGE**, Bounded roughly by Martin St., Mendon Rd., railroad, and cemetery, (2-23-72) PH0073792
- Cumberland Hill vicinity. **ARNOLD MILLS HISTORIC DISTRICT**, E of Cumberland Hill at Sneece Pond, Attleboro, and Abbott Run Valley Rds., (12-28-78)
- East Providence. **CRESCENT PARK CAROUSEL**, Bullock's Point Ave., (4-21-76)
- East Providence. **WALKER, PHILIP, HOUSE**, 432 W. Massasoit Ave., (6-24-72) PH0052043 G.
- Esmond. **ALLENVILLE MILL**, 5 Esmond St., (1-20-72) PH0062375 HABS.
- Forestdale. **FORESDALE MILL VILLAGE HISTORIC DISTRICT**, E and W along Main St. and N on Maple Ave., (6-5-72) PH0074012
- Foster. **DORRANCE, CAPT. GEORGE, HOUSE**, Jencks Rd., (3-16-72) PH0073962
- Foster. **FOSTER CENTER HISTORIC DISTRICT**, (5-11-74) PH0074021 G.
- Foster vicinity. **MOUNT VERNON TAVERN**, Plainfield Pike (RI 14), (5-8-74) PH0051845
- Georgiaville vicinity. **SMITH-APPLEBY HOUSE**, Stillwater Rd., SE of jct. with Capron Rd., (5-1-74) PH0051969 HABS.
- Glocester. **GLOCESTER TOWN POUND**, Pound Rd. and Chopmist Hill Rd., (9-22-70) PH0074047
- Greenville vicinity. **WINSOR, STEPHEN, HOUSE**, 93 Austin Ave., (10-6-75) G.
- Johnston. **ANGELL, DANIEL, HOUSE**, 15 Dean Ave., (4-21-75) G.
- Johnston. **BROWN AVENUE HISTORIC DISTRICT**, Brown Ave., (4-24-73) PH0073849 G.
- Johnston. **CLEMENCE-IRONS HOUSE**, 38 George Waterman Rd., (7-2-73) PH0073881 HABS.

- Johnston. FARNUM, EDWIN H., HOUSE (ANGELL HOUSE), U.S. 44 at jct. with Collins St., (5-17-74) PH0073989
- Johnston vicinity. OCHEE SPRING QUARRY, E of Johnston, (5-5-78)
- Lincoln. ARNOLD, ELEAZER, HOUSE, Great Rd. (RI 123) near jct. with RI 126, (11-24-68) PH0062391 NHL; HABS; G.
- Lincoln. ARNOLD, ISRAEL, HOUSE, Great Rd., (12-18-70) PH0062405 HABS; G.
- Lincoln. BLACKSTONE CANAL, From Steeple and Promenade Sts. to the Ashton Dam, (5-6-71)
- Lincoln. HEARTHSIDE (STEPHEN HOPKINS SMITH HOUSE), Great Rd., (4-24-73) PH0074071 HABS.
- Lincoln. LIMEROCK VILLAGE HISTORIC DISTRICT, In irregular pattern along Smith, Wilbur, and Great Rds., and Old Louisiquisset Pike, (5-23-74) PH0051811 HABS; G.
- Manville vicinity. COLE, JOHN, FARM, E of Manville on Reservoir Rd., (8-16-77)
- North Providence. ALLENDALE MILL, 494 Woonasquatucket Ave., (5-7-73) PH0062367 HABS.
- North Providence. SMITH, JOSEPH, HOUSE, 109 Smithfield Rd., (11-28-78)
- North Scituate. OLD CONGREGATIONAL CHURCH, Off U.S. 6 on Greenville Rd. (RI 116), (1-11-74) PH0051853
- Pawtucket. PAWTUCKET CONGREGATIONAL CHURCH, 40 and 56 Walcott St., (9-18-78)
- Pawtucket. ART'S AUTO, 5-7 Lonsdale Ave., (12-15-78)
- Pawtucket. CRANDALL, LORENZO, HOUSE, 221 High St., (11-17-78)
- Pawtucket. MODERN DINER, 13 Dexter St., (10-19-78)
- Pawtucket. OLD SLATER MILL, Roosevelt Ave., (11-13-66) PH0051861 NHL.
- Pawtucket. PAWTUCKET POST OFFICE, 56 High St., (4-30-76)
- Pawtucket. PITCHER-GOFF HOUSE, 56 Walcott St., (6-24-76) G.
- Pawtucket. SAYLES, DEBORAH COOK, PUBLIC LIBRARY, 13 Summer St., (12-6-75)
- Pawtucket. SLATER PARK, Armistice Blvd., (6-30-76)
- Pawtucket. SPAULDING, JOSEPH, HOUSE, 30 Fruit St., (10-22-76)
- Pawtucket. TRINITY CHURCH, 50 Main St., (1-13-72) PH0052001
- Providence. ALDRICH, NELSON W., HOUSE, 110 Benevolent St., (12-8-76) HABS; NHL.
- Providence. ALLEN, CANDACE, HOUSE, 12 Benevolent St., (4-11-73) PH0062359 HABS.
- Providence. ARCADE, THE, 130 Westminster St. and 65 Weybosset St., (5-6-71) PH0062383 NHL; HABS.
- Providence. ARNOLD-PALMER HOUSE, 33 Chestnut St., (1-20-72) PH0062413
- Providence. BAILEY, WILLIAM L., HOUSE (HILLWOOD, DOMINIC HALL), Eaton St., Providence College campus, (3-7-73) PH0073768
- Providence. BELL STREET CHAPEL, 5 Bell St., (3-14-73) PH0073776
- Providence. BENEFICENT CONGREGATIONAL CHURCH, 300 Weybosset St., (1-13-72) PH0073784 HABS.
- Providence. BRACKETT, CHARLES, HOUSE (GEORGE CORLISS HOUSE), 45 Prospect St., (4-3-70) PH0073806
- Providence. BRADLEY, GEORGE M., HOUSE (MARTIN HALL), Eaton St., Providence College campus, (1-13-72) PH0073814 G.
- Providence. BRICK SCHOOLHOUSE (MEETING STREET SCHOOL), 24 Meeting St., (12-5-72) PH0073822 HABS.
- Providence. BROADWAY-ARMORY HISTORIC DISTRICT, (5-1-74) PH0073831 HABS.
- Providence. BROWN, JOHN, HOUSE, 52 Power St., (11-24-68) PH0073857 NHL; HABS; G.
- Providence. BUTLER HOSPITAL, 333 Grotto Ave., (10-8-76)
- Providence. CARR, DR. GEORGE W., HOUSE, 29 Waterman St., (3-7-73) PH0073873 HABS.
- Providence. CATHEDRAL OF SAINTS PETER AND PAUL, Cathedral Sq., (2-10-75) HABS.
- Providence. CHRIST EPISCOPAL CHURCH, 909 Eddy St., (6-30-76)
- Providence. COLLEGE HILL HISTORIC DISTRICT, Roughly bounded by the Providence and Seekouk Rivers, Olney, Hope, and Governor Sts., Carrington and Whittier Aves., (11-10-70) PH0073903 NHL; G.
- Providence. CONGDON STREET BAPTIST CHURCH, 17 Congdon St., (6-21-71) PH0073911 G.
- Providence. CORLISS-CARRINGTON HOUSE, 66 Williams St., (12-30-70) PH0073920 NHL; HABS.
- Providence. CORLISS, JOHN, HOUSE, 201 S. Main St., (5-1-74) PH0073946 HABS.
- Providence. COVELL STREET SCHOOL, 231 Amherst St., (9-30-76)
- Providence. CUSTOMHOUSE HISTORIC DISTRICT, Bounded by Westminster, Exchange, Dyer, Pine, and Peck Sts., (2-20-75)
- Providence. DEXTER, EDWARD, HOUSE, 72 Waterman St., (6-21-71) PH0073938 HABS.
- Providence. DEXTER, JEREMIAH, HOUSE, 957 N. Main St., (10-8-76) HABS.
- Providence. ELIZABETH BUILDING, 100 N. Main St., (11-5-71) PH0073971
- Providence. FEDERAL BUILDING, Kennedy Plaza, (4-13-72) PH0073997
- Providence. FIRST BAPTIST MEETINGHOUSE, N. Main St., between Thomas and Waterman Sts., (10-15-66) PH0074004 NHL; HABS.
- Providence. FIRST UNIVERSALIST CHURCH, 250 Washington St., (8-16-77)
- Providence. GRACE CHURCH, 175 Mathewson St., (6-19-72) PH0074055 HABS.
- Providence. HAILE, JOSEPH, HOUSE (GARDNER HOUSE), 106 George St., (5-19-72) PH0074039 HABS.
- Providence. HOPE BLOCK AND CHEAP-SIDE, 22-26 and 40 N. Main St., (5-21-75)
- Providence. HOPE-POWER-COOKE STREETS HISTORIC DISTRICT, Roughly bounded by Angell, Governor, Williams, and Brook Sts., (1-12-73) PH0074080
- Providence. HOPKINS, ESEK, HOUSE, 97 Admiral St., (5-22-73) PH0074098 HABS.
- Providence. HOPKINS, GOV. STEPHEN, HOUSE, 15 Hopkins St., (4-3-70) PH0074101 NHL; HABS; G.
- Providence. HOPPIN, THOMAS F., HOUSE, 383 Benefit St., (2-6-73) PH0074110 HABS.
- Providence. IVES, THOMAS P., HOUSE, 66 Power St., (12-30-70) PH0074128 NHL; HABS.
- Providence. LIPPITT, GOV. HENRY, HOUSE, 199 Hope St., (11-27-72) PH0051829 NHL; HABS.
- Providence. LOEW'S STATE THEATRE, 220 Weybosset St., (8-19-77)
- Providence. LYNCH, MATTHEW, HOUSE, 120 Robinson St., (3-8-78)
- Providence. MARKET HOUSE, Market Sq., (4-13-72) PH0051837 HABS.
- Providence. MASON, ISRAEL B., HOUSE, 571 Broad St., (8-16-77)
- Providence. MERCHANTS BANK BUILDING, 32 Westminster St., (11-21-77)
- Providence. MOSHASSUCK SQUARE, Roughly bounded by Charles, Randall, N. Main, and Smith Sts., (9-8-70) PH0112852 HAER; G.
- Providence. NORTH BURIAL GROUND, Between Branch Ave. and N. Main St., (9-13-77)
- Providence. NORTH FREIGHT STATION (PROVIDENCE AND WORCESTER RAILROAD DEPOT: MERCHANDISE HOUSES), Canal St., (5-7-73) PH0112879 HABS; HAER.
- Providence. OLNEY, CAPT. STEPHEN, HOUSE, 138 Smithfield Rd., (5-1-74) PH0051870 HABS.
- Providence. PEARCE, NATHANIEL, HOUSE, 305 Brook St., (5-19-72) PH0051888 HABS.
- Providence. PINE STREET HISTORIC DISTRICT, Irregular pattern along Pine St. from Myrtle to Seekell Sts., (9-13-78)
- Providence. PROVIDENCE-BILTMORE HOTEL, 11 Dorrance St., (5-27-77)
- Providence. PROVIDENCE CITY HALL, Dorrance and Washington Sts., (1-23-75) HABS.
- Providence. RHODE ISLAND HOSPITAL TRUST BUILDING, 15 Westminster St., (10-22-76)
- Providence. RHODE ISLAND STATEHOUSE, 90 Smith St., (4-28-70) PH0051900 G.
- Providence. ROGER WILLIAMS NATIONAL MEMORIAL, Bounded by N. Main, Canal, Smith, and Haymarket Sts., (10-15-66)
- Providence. ROGER WILLIAMS PARK HISTORIC DISTRICT, Roger Williams Park, (10-15-66) PH0052051
- Providence. RUSSELL, JOSEPH AND WILLIAM, HOUSE, 118 N. Main St., (8-12-71) PH0051918
- Providence. SHEPARD COMPANY BUILDING, 259 Westminster Mall, 72-92 Washington St., (8-11-76)
- Providence. SIXTH DISTRICT COURTHOUSE, 150 Benefit St., (4-28-70) PH0051942
- Providence. SPRAGUE, DAVID, HOUSE, 263 Public St., (5-23-78)
- Providence. ST. JOSEPH'S ROMAN CATHOLIC CHURCH, 86 Hope St., (7-15-74) PH0051934
- Providence. ST. MICHAEL'S ROMAN CATHOLIC CHURCH, CONVENT, RECTORY, AND SCHOOL, 251 Oxford St., (3-25-77)
- Providence. ST. STEPHEN'S CHURCH, 114 George St., (2-6-73) PH0051926 HABS.
- Providence. STATE ARSENAL, 176 Benefit St., (4-28-70) PH0051985 HABS.
- Providence. STIMSON AVENUE HISTORIC DISTRICT, Both sides of Stimson Ave. and Diman Pl. between Angell St. on S, Hope St. on W, and a stone wall on N., (4-24-73) PH0051993 HABS.
- Providence. SWAN POINT CEMETERY, 585 Blackstone Blvd., (10-5-77)
- Providence. TRINITY SQUARE REPERTORY THEATRE (MAJESTIC THEATER), 201 Washington St., (6-5-72) PH0052019
- Providence. U.S. CUSTOMSHOUSE, 24 Weybosset St., (4-13-72) PH0073954 HABS.
- Providence. UNION STATION, Exchange Ter., (2-20-75)
- Providence. UNION TRUST COMPANY BUILDING, 62 Dorrance St., (3-1-73) PH0052035

- Providence. *UNIVERSITY HALL, BROWN UNIVERSITY*, Brown University campus, (10-15-66) PH0052027 NHL; HABS.
- Providence. *WINSOR-SWAN-WHITMAN FARM*, 416 Eaton St., (5-1-74) PH0052060
- Providence. *WITHERBY, CONSTANCE, PARK*, 210 Pitman St., (11-25-75)
- Providence. *WOODS-GERRY HOUSE*, 62 Prospect St., (2-12-71) PH0052078 HABS; G.
- Providence vicinity. *MT. HYGEIA (SOLOMON DROWN HOUSE)*, W of Providence on RI 94, (8-12-77) HABS.
- Saylesville. *SAYLESVILLE MEETINGHOUSE*, Smithfield Ave., (11-28-78) HABS.
- Saylesville vicinity. *GREAT ROAD HISTORIC DISTRICT*, W of Saylesville at Breakneck Hill and Grant Rds., (7-22-74) PH0074063 NHL; HABS.
- Slatersville. *SLATERSVILLE HISTORIC DISTRICT*, Main, Green, Church, and School Sts. and Ridge Rd., (4-24-73) PH0051951
- Union Village. *ARNOLD, PELEG, TAVERN*, Woonsocket Hill Rd., (7-30-74) PH0062421
- Woonsocket. *CATO HILL HISTORIC DISTRICT*, RI 44, (8-10-76)
- Woonsocket. *HARRIS WAREHOUSE*, 61 Railroad St., (7-1-76)
- Woonsocket. *STADIUM BUILDING*, 329 Main St., (6-30-76)
- Woonsocket. *WOONSOCKET CITY HALL (HARRIS INSTITUTE)*, 169 Main St., (5-1-74) PH0052086 g.
- Woonsocket. *WOONSOCKET COMPANY MILL COMPLEX*, 100-115 Front St., (5-7-73) PH0052094 HABS.
- Woonsocket vicinity. *UNION VILLAGE HISTORIC DISTRICT*, W of Woonsocket on RI 146A,
- washington county*
- Allenton vicinity. *DOUGLAS, GEORGE, HOUSE*, S of Allenton at Tower Hill and Gilbert Stuart Rds., (10-10-75)
- Arcadia vicinity. *BAPTIST CHURCH IN EXETER (CHESTNUT HILL BAPTIST CHURCH)*, N of Arcadia on RI 165, (11-21-78)
- Carolina. *CAROLINA VILLAGE HISTORIC DISTRICT*, (5-2-74) PH0080225
- Carolina vicinity. *HOXSIE, JOHN, HOUSE*, N of Carolina, (5-5-78)
- Carolina vicinity. *JEFFREY, JOSEPH, HOUSE*, S of Carolina on Town House Rd., (3-8-78)
- Charlestown. *FORT NINIGRET*, Fort Neck Rd., (4-28-70) PH0080250
- Charlestown. *HISTORIC VILLAGE OF THE NARRAGANSETTS IN CHARLESTOWN*, Bound by RI 2/112 on E, U.S. 1 on S, Kings Factory Rd. on W, and RI 91 on N, (5-7-73) PH0080268
- Charlestown vicinity. *INDIAN BURIAL GROUND*, (4-28-70) PH0080284
- Exeter. *LILLIBRIDGE, SIMON, FARM*, Summit Rd., (11-28-78)
- Exeter vicinity. *AUSTIN FARM ROAD AGRICULTURAL AREA*, 6 mi. W of Exeter off I-95, (8-16-77)
- Hopkinton. *HOPKINTON CITY HISTORIC DISTRICT*, (5-1-74) PH0080276
- Hopkinton vicinity. *TOMAUAG, ROCK SHELTERS*, S of Hopkinton, (8-12-77)
- Kingston. *KINGSTON VILLAGE HISTORIC DISTRICT*, (5-1-74) PH0080292 HABS; G.
- Lafayette. *LAFAYETTE VILLAGE*, RI 102, (11-14-78)
- Narragansett. *GREENE INN*, 175 Ocean Rd., (6-24-76)
- Narragansett. *NARRAGANSETT PIER LIFE SAVING STATION*, 40 Ocean Rd., (6-30-76)
- Narragansett. *TOWERS, THE*, Ocean Rd., (11-25-69)
- Narragansett vicinity. *NARRAGANSETT BAPTIST CHURCH*, N of Narragansett on S. Ferry Rd., (11-25-77)
- New Shoreham. *BLOCK ISLAND NORTH LIGHT*, Sandy Point (off N end of Corn Neck Rd.), (5-23-74) PH0080217
- New Shoreham. *OLD HARBOR HISTORIC DISTRICT*, (5-8-74) PH0080306
- North Kingstown. *CAMP ENDICOTT*, Between 7th and 10th Sts., (10-19-78)
- North Kingstown. *OLD NARRAGANSETT CHURCH (ST. PAUL'S EPISCOPAL CHURCH)*, 60 Church Lane, Wickford, (7-2-73) PH0080314 HABS; G.
- North Kingstown. *SIX PRINCIPLE BAPTIST CHURCH*, 85 Old Baptist Rd., (11-21-78)
- North Kingstown. *WICKFORD HISTORIC DISTRICT*, Roughly bounded by Tower Hill and Post Rds. as far N as Mill Cove and S to Lindley Ave., (12-31-74) PH0084832
- North Kingstown (Wickford). *PALMER-NORTHRUP HOUSE*, 7919 Post Rd., (4-11-73) PH0080322 HABS.
- North Kingstown (Wickford). *SHAW, DR. WILLIAM G., HOUSE*, 41 Brown St., (1-13-72) PH0080349
- North Kingstown (Wickford). *ST. PAUL'S CHURCH*, 76 Main St., (6-30-72) PH0080331
- North Kingstown (Wickford) vicinity. *SMITH'S CASTLE*, N of Wickford on the Post Rd., (2-23-72) PH0080357
- Quonochontaug. *BABCOCK HOUSE*, Main St., (1-1-76) g.
- Quonochontaug. *SHEFFIELD HOUSE*, Beach Rd., (1-1-76)
- Saunderstown. *STUART, GILBERT, BIRTHPLACE*, Gilbert Stuart Rd., (10-15-66) PH0080365 NHL; HABS.
- Saunderstown vicinity. *CASEY, SILAS, FARM*, N of Saunderstown on RI 138, (8-14-73) PH0080233 HABS.
- West Kingston. *KINGSTON RAILROAD STATION*, Kingston Rd., (4-26-78)
- Westerly. *BABCOCK-SMITH HOUSE*, 124 Granite St., (7-24-72) PH0080209 HABS.
- Westerly. *FORMER IMMACULATE CONCEPTION CHURCH*, 119 High St., (4-24-73) PH0080241 g.
- Westerly. *MAIN STREET HISTORIC DISTRICT*, 113-132 Main St., 8, 7-13 School St., 3-14 Maple St., (1-9-78)
- Westerly. *U.S. POST OFFICE*, High and Broad Sts., (8-12-71)
- Westerly. *WILCOX PARK HISTORIC DISTRICT*, Roughly bounded by Broad, Granite, High Sts. and Grove Ave. and running along Elm St., (5-7-73) PH0080390
- Wyoming. *WYOMING VILLAGE HISTORIC DISTRICT*, (5-2-74) PH0080403
- SOUTH CAROLINA 106 abbeville county**
- Abbeville vicinity. *CALHOUN, PATRICK, FAMILY CEMETERY*, 9.5 mi. SW of Abbeville on SC 823, (8-28-75)
- abbeville county*
- Abbeville. *ABBEVILLE OPERA HOUSE*, Court Sq., (7-1-70) PH0062936
- Abbeville. *BURT, ARMISTEAD, HOUSE (STARK HOUSE)*, 306 N. Main St., (4-3-70) PH0103853 g.
- Abbeville. *TRINITY EPISCOPAL CHURCH AND CEMETERY*, Church St., (5-6-71) PH0062952 g.
- Abbeville and vicinity. *ABBEVILLE HISTORIC DISTRICT*, Town of Abbeville, (9-14-72) PH0062944 g.
- Due West. *YOUNG PLACE*, SC 185, (10-9-74) PH0062961
- aiken county*
- Aiken. *CARROLL, CHANCELLOR JAMES P., HOUSE*, 112 Gregg Ave., (11-23-77) g.
- Aiken. *COKER SPRING*, Coker Spring Rd., (1-18-78)
- Aiken. *LEGARE-MORGAN HOUSE*, 241 Lauren St., SW., (9-22-77)
- Aiken. *PHELPS HOUSE*, Barnwell Ave., (6-10-74) PH0034550
- Aiken vicinity. *DAWSON-VANDERHORST HOUSE*, NE of Aiken at jct. of Wire and New Bridge Rds., (6-29-76)
- Beech Island vicinity. *FORT MOORE-SAVANO TOWN SITE*, (8-14-73) PH0062979
- Beech Island vicinity. *REDCLIFFE*, 1.5 mi. NE of Beech Island on SC 125, (5-8-73) PH0062995
- Graniteville. *GRANITEVILLE HISTORIC DISTRICT*, SC 19 and Gregg St., (6-2-78) NHL.
- Jackson vicinity. *SILVER BLUFF*, 5 mi. W of Jackson on Savannah River, (11-1-77)
- North Augusta. *HAMMOND, CHARLES, HOUSE*, 908 Martintown Road W., (10-2-73) PH0062987
- North Augusta. *ROSEMARY HALL (JACKSON HOUSE)*, 804 Carolina Ave., (4-28-75)
- allendale county*
- Allendale vicinity. *ANTIOCH CHRISTIAN CHURCH*, SW of Allendale on SC 3, (12-12-77)
- Allendale vicinity. *ERWIN HOUSE*, SW of Allendale off U.S. 301, (5-7-76)
- Allendale vicinity. *GRAVEL HILL PLANTATION*, SW of Allendale off U.S. 301, (5-28-76)
- Allendale vicinity. *RED BLUFF FLINT QUARRIES (RICE CHERT QUARRY)*, (6-22-72) PH0063011
- Allendale vicinity. *ROSELAWN*, 3 mi. SW of Allendale on SC 47, (5-28-76)
- Allendale vicinity. *ROSELAWN*, 3 m. SW of Allendale on SC 47, (5-28-76)
- Allendale vicinity. *SMYRNA BAPTIST CHURCH*, S of Allendale on SC 22, (5-28-76)
- Johnson's Landing vicinity. *LAWTON MOUNDS*, (6-19-72) PH0063002
- Peebles vicinity. *FENNELL HILL*, (11-19-74) PH0064939
- anderson county*
- Anderson. *ANDERSON HISTORIC DISTRICT*, Bounded by Hampton, Main, Franklin, McDuffie, Benson, and Fant Sts., (12-13-71) PH0063029
- Anderson. *CALDWELL-JOHNSON-MORRIS COTTAGE*, 220 E. Morris St., (10-7-71) PH0103918
- Anderson. *ORR, DR. SAMUEL MARSHALL, HOUSE*, 809 W. Market St., (4-13-73) PH0063045 g.
- Pendleton. *PENDLETON HISTORIC DISTRICT*, (8-25-70) PH0063053 (also in Pickens County)
- Pendleton vicinity. *ASHTABULA*, 1.25 mi. NE of Pendleton off SC 88, (3-23-72) PH0063037
- Pendleton vicinity. *WOODBURN*, End of Woodburn Rd., W of Pendleton, (5-6-71) PH0063061 HABS.

bamberg county

Bamberg. **BAMBERG, GEN. FRANCIS MARION, HOUSE**, N. Railroad Ave. and N. Carlisle St., (6-29-76)

Bamberg vicinity. **WOODLANDS (WILLIAM GILMORE SIMMS ESTATE)**, 3 mi. S of Bamberg on SC 78, (11-11-71) PH0063088 NHL.

Ehrhardt vicinity. **RIVERS BRIDGE STATE PARK**, 6 mi. SW of Ehrhardt, (2-23-72) PH0063070

barnwell county

Barnwell. **BANKSIA HALL**, 108 Reynolds Rd., (5-31-74)

Barnwell. **CHURCH OF THE HOLY APOSTLES (EPISCOPAL)**, 1706 Hagood Ave., (4-13-72) PH0063100

Barnwell. **CHURCH OF THE HOLY APOSTLES RECTORY**, 1700 Hagood Ave., (4-13-72) PH0062456

Barnwell. **OLD PRESBYTERIAN CHURCH**, 1905 Academy St., (4-13-72) PH0063118

beaufort county

Barris Island. **PARRIS ISLAND DRYDOCK AND COMMANDING GENERALS HOUSE**, Mexico and Tripoli Sts., (11-21-78)

Beaufort. **ANCHORAGE, THE (WILLIAM ELLIOTT HOUSE)**, 1103 Bay St., (11-23-71) PH0063126

Beaufort. **BARNWELL-GOUGH HOUSE**, 705 Washington St., (11-15-72) PH0063134

Beaufort. **BARNWELL, WILLIAM, HOUSE**, 800 Prince St., (3-24-71) PH0063142

Beaufort. **BEAUFORT HISTORIC DISTRICT**, Bounded by the Beaufort River, Bladen, Hamar, and Boundary Sts., (12-17-69) NHL; HABS.

Beaufort. **CUTHBERT, JOHN A., HOUSE**, 1203 Bay St., (6-13-72) PH0063185

Beaufort. **MARSHLANDS**, 501 Pinckney St., (11-7-73) PH0102938 NHL.

Beaufort. **SMALLS, ROBERT, HOUSE**, 511 Pinckney St., (5-30-74) PH0290076 NHL.

Beaufort. **TABBY MANSE (THOMAS FULLER HOUSE)**, 1211 Bay St., (5-14-71) PH0063291 HABS.

Beaufort. **VERDIER, JOHN MARK, HOUSE**, 801 Bay St., (8-19-71) PH0063304 HABS; G.

Beaufort vicinity. **CHARLES FORTE**, S of Beaufort on Parris Island, (8-7-74) PH0063169

Beaufort vicinity. **HUNTING ISLAND STATE PARK LIGHTHOUSE**, 17 mi. SSW of Beaufort on U.S. 21, (6-5-70) PH0063223

Bluffton. **CHURCH OF THE CROSS**, Calhoun St., (5-29-75)

Frogmore vicinity. **COFFIN POINT PLANTATION**, 3 mi. E of Frogmore at NE end of Seaside Rd. on St. Helena Island, (8-28-75)

Frogmore vicinity. **PENN CENTER HISTORIC DISTRICT (PENN SCHOOL)**, S of Frogmore on SC 37, (9-9-74) PH0063258 NHL.

Frogmore vicinity. **TOMBEE PLANTATION**, S of Frogmore on St. Helena's Island, (9-18-75)

Gardens Corner vicinity. **SHELDON CHURCH RUINS**, NW of Gardens Corner on U.S. 21, (10-22-70) PH0063274

Hilton Head Island. **SEA PINES**, S of Opossum Point, (10-15-70) PH0063266

Hilton Head Island vicinity. **GREEN'S SHELL ENCLOSURE**, NW of Hilton Head Island off U.S. 278, (8-7-74) PH0063282

Hiltonhead vicinity. **SKULL CREEK (HILTON HEAD)**, N of Hiltonhead off Hickory Bluff-Mount Calvary Church Rd., (11-10-70)

Laurel Bay vicinity. **CHESTER FIELD**, S of Laurel Bay on Port Royal Island, (10-15-70) PH0063177

Port Royal vicinity. **FORT FREDERICK**, N of Port Royal off U.S. 281 at U.S. Naval Hospital, (12-31-74) PH0073245

Port Royal vicinity. **HASELL POINT SITE**, (8-14-73) PH0063207

Port Royal vicinity. **LITTLE BARNWELL ISLAND**, (8-14-73) PH0063240

St. Helena Island. **INDIAN HILL SITE**, On St. Helena Island, E of Frogmore, (3-22-74) PH0063231

Yemassee vicinity. **OLD BRASS (AULDBRASS)**, E of Yemassee on River Rd., (6-3-76)

berkeley county

Cainhoy vicinity. **CALAIS MILESTONES**, On CR 98 and 44, (3-14-73) PH0052116

Cainhoy vicinity. **WHITE CHURCH (ST. THOMAS EPISCOPAL CHURCH)**, 2 mi. N of Cainhoy on CR 98, (3-23-72) PH0052213

Cordesville vicinity. **TAVEAU CHURCH**, S of Cordesville on SR 44, (2-14-78)

Cross vicinity. **LAWSON'S POND PLANTATION**, 5 mi. N of Cross off SC 6, (12-13-77)

Cross vicinity. **LOCH DHU**, N of Cross off SC 6, (9-22-77)

Goose Creek vicinity. **ST. JAMES' CHURCH, GOOSE CREEK**, S of Goose Creek, (4-15-70) PH0052183 NHL; HABS.

Hanahan vicinity. **OTRANTO PLANTATION**, 18 Basilica Ave., (21-17-78)

Huger. **POMPION HILL CHAPEL**, 0.5 mi. SW of jct. of SC 41 and 402, (4-15-70) PH0052167 NHL; HABS; G.

Huger vicinity. **MIDDLEBURG PLANTATION**, 2 mi. SW of Huger on the E branch of the Cooper River, (4-15-70) PH0052141 NHL; HABS.

Moncks Corner. **MULBERRY**, Off U.S. 52 on Cooper River, (10-15-66) PH0052159 NHL.

Moncks Corner vicinity. **BIGGIN CHURCH RUINS**, 2 mi. NE of Moncks Corner on SC 402, (12-13-77)

Moncks Corner vicinity. **LEWISFIELD PLANTATION**, About 2.5 mi. S of Moncks Corner on U.S. 52, (5-9-73) PH0052124

Moncks Corner vicinity. **STRAWBERRY CHAPEL AND CHILDSBURY TOWN SITE**, SE of Moncks Corner on CR 44, N of the Tee of the Cooper River, (4-26-72) PH0052205

Mount Holly vicinity. **MEDWAY**, E of Mount Holly off U.S. 52, (7-16-70) PH0052132

St. Stephens. **ST. STEPHEN'S EPISCOPAL CHURCH**, On SC 45, (4-15-70) PH0052191 NHL.

calhoun county

Cameron. **ULMER-SUMMERS HOUSE**, Old Orangeburg Rd. (SC 31), (10-25-73) PH0052264

Fort Motte vicinity. **FORT MOTTE BATTLE SITE**, 2.3 mi. NE of Fort Motte on SR 13, (11-9-72) PH0052230

Fort Motte vicinity. **MIDWAY PLANTATION**, S of Fort Motte off U.S. 601, (5-28-76)

Fort Motte vicinity. **OAKLAND PLANTATION**, S of Fort Motte off SC 26 on SR 1, (5-30-75)

Fort Motte vicinity. **ZANTE PLANTATION**, SE of Fort Motte off SC 601, (6-29-76)

Gaston vicinity. **BAKER, WILLIAM, HOUSE**, E of Gaston off U.S. 21/176, (3-8-78)

St. Matthews. **CALHOUN COUNTY LIBRARY**, Railroad Ave., (5-29-75)

St. Matthews. **DANTZLER, COL. OLIN M., HOUSE**, 412 E. Bridge St., (3-30-73) PH0052221

St. Matthews vicinity. **CHEROKEE PATH, STERLING LAND GRANT**, 5 mi. SE of St. Matthews on NC 6, (5-13-76)

St. Matthews vicinity. **PREHISTORIC INDIAN VILLAGE**, S of St. Matthews, (7-30-74) PH0052248

St. Matthews vicinity. **PURITAN FARM**, W of St. Matthews, (7-25-74) PH0052256

charleston county

Adams Run vicinity. **GROVE PLANTATION**, SW of Adams Run off SC 174, (8-25-78)

Adams Run vicinity. **WILLTOWN BLUFF**, SW of Adams Run at end of CR 55 on banks of S. Edisto River, (1-8-74) PH0080900

Awendaw vicinity. **SEWEE MOUND (THE OLD FORT)**, 2.8 mi. S of Awendaw in Francis Marion National Forest, (10 15-70) PH0080764

Charleston. **AIKEN, GOV. WILLIAM, HOUSE**, 48 Elizabeth St., (11-21-77) HABS.

Charleston. **AIKEN, WILLIAM, HOUSE AND ASSOCIATED RAILROAD STRUCTURES**, 456 King St., (10-15-66) PH0102920 NHL; HAER.

Charleston. **BENNETT, GOV. THOMAS, HOUSE**, 69 Barre St., (1-31-78)

Charleston. **BETHEL METHODIST CHURCH**, 57 Pitt St., (11-20-74) PH0044024

Charleston. **BLACKLOCK, WILLIAM, HOUSE**, 18 Bull St., (11-7-73) PH0229865 NHL.

Charleston. **BLAKE TENEMENTS**, 2-4 Courthouse Sq., (8-25-70) PH0052311

Charleston. **BRANFORD-HORRY HOUSE**, 59 Meeting St., (10-15-70) PH0052337

Charleston. **BREWTON, MILES, HOUSE**, 27 King St., (10-15-66) PH0052345 NHL; HABS.

Charleston. **BREWTON, ROBERT, HOUSE**, 71 Church St., (10-15-66) PH0052353 NHL; HABS.

Charleston. **CASTLE PINCKNEY**, On Shute's Folly Island, (7-16-70) PH0052388 HABS.

Charleston. **CENTRAL BAPTIST CHURCH**, 26 Radcliffe St., (8-16-77)

Charleston. **CHARLESTON HISTORIC DISTRICT**, Incorporates most of area S of Bee, Morris, and Mary Sts. to Waterfront, (7-16-78) (boundary revision) PH0035017 NHL; HABS; G.

Charleston. **CHARLESTON'S FRENCH QUARTER DISTRICT (LODGE ALLEY)**, Bounded by Lodge Alley and Cumberland, E. Bay, and State Sts., (9-19-73) PH0052396

Charleston. **CIRCULAR CONGREGATIONAL CHURCH AND PARISH HOUSE**, 150 Meeting St., (11-7-73) PH0102857 NHL.

Charleston. **CITIZENS AND SOUTHERN NATIONAL BANK OF SOUTH CAROLINA**, 50 Broad St., (5-6-71) PH0052418 HABS.

Charleston. **COLLEGE OF CHARLESTON**, Glebe, George, St. Philip, and Green Sts., (11-11-71) PH0052426 NHL; HABS.

Charleston. **DOCK STREET THEATRE (PLANTERS' HOTEL)**, 135 Church St., (6-19-73) PH0052434

Charleston. **EXCHANGE AND PROVOST**, E. Bay and Broad Sts., (12-17-69) PH0052469 NHL; HABS.

Charleston. **FARMERS' AND EXCHANGE BANK**, 14 E. Bay St., (11-7-73) PH0229938 NHL.

Charleston. **FIREPROOF BUILDING**, 100 Meeting St., (7-29-69) PH0052507 NHL; HABS; G.

Charleston. **FORT SUMTER NATIONAL MONUMENT**, Charleston Harbor, (10-15-66) HABS.

- Charleston. *GIBBES, WILLIAM, HOUSE*, 64 S. Battery, (4-15-70) PH0052523 NHL.
- Charleston. *HEYWARD, DUBOSE, HOUSE*, 76 Church St., (11-11-71) PH0052540 NHL.
- Charleston. *HEYWARD-WASHINGTON HOUSE*, 87 Church St., (4-15-70) PH0052558 NHL; HABS.
- Charleston. *HIBERNIAN HALL*, 105 Meeting St., (11-7-73) PH0102911 NHL.
- Charleston. *HUGUENOT CHURCH*, 136 Church St., (11-7-73) PH0102890 NHL.
- Charleston. *KAHAL KADOSH BETH ELOHIM SYNAGOGUE*, 90 Hasell St., (4-4-78) HABS.
- Charleston. *LOWNDES GROVE*, 260 St. Margaret St., (8-30-78)
- Charleston. *LUCAS, JONATHAN, HOUSE*, 286 Calhoun St., (2-23-78)
- Charleston. *MANIGAULT, JOSEPH, HOUSE*, 350 Meeting St., (11-7-73) PH0102881 NHL.
- Charleston. *MARKET HALL AND SHEDS*, 188 Meeting St., (6-4-73) PH0080578 NHL.
- Charleston. *MCCRADY'S TAVERN AND LONG ROOM*, 153 E. Bay St., (9-14-72) PH0080594
- Charleston. *MCLEOD PLANTATION*, 325 Country Club Dr., (8-13-74) PH0080608
- Charleston. *MILLS, CLARK, STUDIO*, 51 Broad St., (10-15-66) PH0102873 NHL.
- Charleston. *NICHOLSON, JAMES, HOUSE (ASHLEY HALL SCHOOL)*, 172 Rutledge Ave., (8-30-74) PH0034363
- Charleston. *OLD BETHEL UNITED METHODIST CHURCH*, 222 Calhoun St., (4-21-75)
- Charleston. *OLD MARINE HOSPITAL*, 20 Franklin St., (11-7-73) PH0102865 NHL.
- Charleston. *OLD SLAVE MART*, 6 Chalmers St., (5-2-75)
- Charleston. *POWDER MAGAZINE*, 79 Cumberland St., (1-5-72) PH0080691
- Charleston. *PRESQUILLE*, 2 Amherst St., (12-8-78) HABS.
- Charleston. *RHETT, ROBERT BARNWELL, HOUSE*, 6 Thomas St., (11-7-73) PH0102849 NHL.
- Charleston. *ROPER, ROBERT WILLIAM, HOUSE*, 9 E. Battery St., (11-7-73) PH0102831 NHL.
- Charleston. *ROSE, THOMAS, HOUSE*, 57-59 Church St., (10-15-70) PH0080713
- Charleston. *RUSSELL, NATHANIEL, HOUSE*, 51 Meeting St., (8-19-71) PH0080721 NHL; HABS.
- Charleston. *RUTLEDGE, EDWARD, HOUSE*, 117 Broad St., (11-11-71) PH0080730 NHL.
- Charleston. *RUTLEDGE, GOV. JOHN, HOUSE*, 116 Broad St., (11-7-71) PH0290025 NHL.
- Charleston. *SIMMONS-EDWARDS HOUSE*, 12-14 Legare St., (1-25-71) PH0080772 NHL; HABS.
- Charleston. *SOUTH CAROLINA NATIONAL BANK OF CHARLESTON*, 16 Broad St., (6-4-73) PH0080799
- Charleston. *SOUTH CAROLINA STATE ARSENAL (OLD CITADEL)*, 2 Tobacco St. (Marion Sq.), (7-16-70) PH0080659 HABS.
- Charleston. *ST. MARY'S ROMAN CATHOLIC CHURCH*, 93 Hasell St., (11-7-76)
- Charleston. *ST. MICHAEL'S EPISCOPAL CHURCH*, 80 Meeting St., (10-15-66) PH0080641 NHL; HABS.
- Charleston. *ST. PHILIP'S EPISCOPAL CHURCH*, 146 Church St., (11-7-73) PH0102989 NHL.
- Charleston. *STILES-HINSON HOUSE*, 940 Paul Revere Dr., (10-9-74) PH0080811
- Charleston. *STUART, COL. JOHN, HOUSE*, 104-106 Tradd St., (10-22-70) PH0080829 NHL; HABS.
- Charleston. *SWORD GATE HOUSES*, 32 Legare St. and 111 Tradd St., (12-18-70) PH0080837 HABS.
- Charleston. *U.S. CUSTOMHOUSE*, 200 E. Bay St., (10-9-74) PH0080870
- Charleston. *U.S. POST OFFICE AND COURTHOUSE*, 83 Broad St., (8-13-74) PH0080861
- Charleston. *UNITARIAN CHURCH*, 6 Archdale St., (11-7-73) PH0102971 NHL.
- Charleston. *VESEY, DENMARK, HOUSE*, 56 Bull St., (5-11-76) NHL.
- Charleston vicinity. *ASHLEY HALL PLANTATION*, SW of Charleston off SC 61, (6-5-75)
- Charleston vicinity. *DRAYTON, JOHN, HOUSE (DRAYTON HALL)*, 12 mi. W of Charleston on SC 61, (10-15-66) PH0052442 NHL.
- Charleston vicinity. *FENWICK HALL*, S of Charleston on John's Island, U.S. 17, (2-23-72) PH0052485
- Charleston vicinity. *FORT JOHN-SON/POWDER MAGAZINE*, About 3 mi. SE of Charleston on James Island, (9-14-72) PH0052515
- Charleston vicinity. *FORT PEMBERTON SITE*, Aubrey Dr., James Island, (11-21-78)
- Charleston vicinity. *JOHN'S ISLAND PRESBYTERIAN CHURCH*, 10 mi. W of Charleston on SR 20, (11-3-75)
- Charleston vicinity. *MAGNOLIA CEMETERY*, N of Charleston off U.S. 52, (3-24-78)
- Charleston vicinity. *MAGNOLIA PLANTATION AND GARDENS*, 10 mi. NW of Charleston on SC 61, (12-11-72) PH0052582
- Charleston vicinity. *SITE OF OLD CHARLES TOWNE*, (12-17-69) PH0103900
- Charleston vicinity. *ST. ANDREWS EPISCOPAL CHURCH*, 5 mi. NW of Charleston on SC 61, (10-15-73) PH0080748
- Charleston vicinity. *VANDER HORST, ARNOLDUS, HOUSE*, 25 mi. SW of Charleston on Kiawah Island, (10-25-73) PH0080888
- Edisto Island. *WINDSOR PLANTATION*, E of SC 174 near Little Edisto, (7-23-74) PH0080918
- Edisto Island vicinity. *BLEAK HALL PLANTATION OUTBUILDINGS*, 4 mi. SE of Edisto Island off SC 174, (3-7-73) PH0052329
- Edisto Island vicinity. *BRICK HOUSE RUIN*, S of Edisto Island, (4-15-70) PH0052361 NHL; HABS.
- Edisto Island vicinity. *EDISTO ISLAND PRESBYTERIAN CHURCH*, 1.9 mi. N of Edisto Island on SC 174, (6-24-71) PH0052451 HABS.
- Edisto Island vicinity. *MIDDLETON'S PLANTATION*, 3.5 mi. N of Edisto Island off SC 174, (5-6-71) PH0080616
- Edisto Island vicinity. *OLD HOUSE PLANTATION*, NE of Edisto Island via SC 174, (5-14-71) PH0080675
- Edisto Island vicinity. *PETER'S POINT PLANTATION*, SW of Edisto Island off SC 174 on CR 764, (6-19-73) PH0080683
- Edisto Island vicinity. *PRESBYTERIAN MANSE*, NW of Edisto Island off SC 174, (5-14-71) PH0080705
- Edisto Island vicinity. *SEABROOK, WILLIAM, HOUSE*, N of Edisto Island off SC 174, (5-6-71) PH0080756
- Edisto Island vicinity. *SPANISH MOUNT POINT (THE MOUND)*, (8-30-74) PH0080802
- Edisto Island vicinity. *TRINITY EPISCOPAL CHURCH*, About 1.2 mi. N of Edisto Island on SC 174, (5-14-71) PH0080845
- Georgetown vicinity. *ST. JAMES EPISCOPAL CHURCH, SANTEE*, 17 mi. S of Georgetown on the Santee River, (4-15-70) PH0102954 NHL; HABS; G.
- James Island. *MARSHLANDS PLANTATION HOUSE*, N side of Fort Sumter Dr., (3-30-73) PH0080586
- McClellanville vicinity. *FAIRFIELD PLANTATION*, N of McClellanville, (7-25-74) PH0052477
- McClellanville vicinity. *HAMPTON PLANTATION HOUSE*, 8 mi. N of McClellanville, (4-15-70) PH0102903 NHL; HABS; G.
- McClellanville vicinity. *HARRIETTA PLANTATION*, 5 mi. E of McClellanville off U.S. 17/701, (9-18-75)
- Mount Pleasant. *MOUNT PLEASANT HISTORIC DISTRICT*, Bounded by Charleston Harbor, Shem Creek, Royal Ave., and McConts Dr., (3-30-73) PH0080624
- Mount Pleasant. *OLD COURTHOUSE*, 331 King St., (5-6-71) PH0080667
- Mount Pleasant vicinity. *AULD MOUND*, NE of Mount Pleasant, SE of US 17, (10-15-70) PH0052272
- Mount Pleasant vicinity. *BUZZARD'S ISLAND SITE*, NE of Mount Pleasant, 1.3 mi. SE of US 17, (10-15-70) PH0052370
- Mount Pleasant vicinity. *CHRIST CHURCH (EPISCOPAL)*, 4.6 mi. NE of Mount Pleasant on U.S. 17, (11-27-72) PH0052400
- Mount Pleasant vicinity. *OAKLAND PLANTATION HOUSE*, 7 mi. N of Charleston Harbor on U.S. 17, (7-13-77)
- Mt. Pleasant vicinity. *PRITCHARD, PAUL, SHIPYARD*, N of Mt. Pleasant, (9-17-74) PH0080632
- Mt. Pleasant vicinity. *SNEE FARM*, 6 mi. W of Mt. Pleasant off U.S. 17, (4-13-73) PH0080781 NHL.
- Rantowles vicinity. *STONO RIVER SLAVE REBELLION SITE*, Off U.S. 17 on W bank of Wallace River, (5-30-74) PH0290092 NHL.
- Rockville and vicinity. *ROCKVILLE HISTORIC DISTRICT*, Town of Rockville on N bank of Bohicket Creek, (6-13-72) PH0080896
- Rockville vicinity. *FIG ISLAND SITE*, 2 mi. SW of Rockville, (10-15-70) PH0052493
- Rockville vicinity. *HANCKEL MOUND*, NW of Rockville on Wadmalaw Island, (10-15-70) PH0052531
- Rockville vicinity. *HORSE ISLAND*, 1 mi. S of Rockville on Seabrook Island, (11-10-70) PH0052566
- Rockville vicinity. *SEABROOK, JOHN, PLANTATION BRIDGE*, NW of Rockville off SC 700, (10-9-74) PH0087882
- Sullivan's Island. *BATTERY GADSDEN*, 2017 Ion Ave., (6-25-74) PH0052281
- Sullivan's Island. *BATTERY THOMSON*, 2013 Ion Ave., (6-25-74) PH0052299
- Sullivan's Island. *U.S. COAST GUARD HISTORIC DISTRICT (SULLIVANS ISLAND STATION)*, Ion Ave. between Station 18 and Station 18 1/2 Sts., (6-19-73) PH0080853

cherokee county

- KINGS MOUNTAIN NATIONAL MILITARY PARK*, Reference—see York County (1-2-74)
- Chesnee vicinity. *COWPENS NATIONAL BATTLEFIELD*, 2 mi. E of Chesnee at jct. of SC 11 and 110, (10-15-66)
- Gaffney. *DAVIS, WINNIE, HALL*, 1115 College Dr., (4-29-77)

Gaffney vicinity. **CHEROKEE FORD IRON WORKS SITE**, 6 mi. E of Gaffney at Broad River, (11-13-76)

chester county

Chester. **CHESTER CITY HALL AND OPERA HOUSE**, Corner of West End and Columbia Sts., (3-30-73) PH0080926 g.

Chester. **CHESTER HISTORIC DISTRICT**, Commercial area centered around jct. of U.S. 321 and SC 72, (6-13-72) PH0081132 g.

Chester vicinity. **CATHOLIC PRESBYTERIAN CHURCH**, 14 mi. S of Chester on SC 97 and CR 355, (5-6-71) PH0080934

Chester vicinity. **FISHDAM FORD**, SW of Chester off SC 72, (8-14-73) PH0080951 (also in Union County)

Chester vicinity. **LEWIS INN**, NE of Chester off SC 72, (5-6-71) PH0080977

Chester vicinity. **MCCOLLUM MOUND (TURKEY CREEK MOUND AND VILLAGES)**, (3-23-72)

Lockhart vicinity. **MCCOLLUM FISH WEIR**, (8-28-74) PH0080985

Richburg vicinity. **ELLIOTT HOUSE**, N of Richburg off SC 901 on CR 136, (5-6-71) PH0080942

Rowell. **LANDSFORD CANAL**, Off US 21, (12-3-69) PH0080969 g.

chesterfield county

Cheraw. **CHERAW HISTORIC DISTRICT**, Bounded by Front, Kershaw, 3rd, McIver, Cedar, Greene, Christian, and Church Sts., (11-20-74) PH0043834

Cheraw. **ST. DAVID'S EPISCOPAL CHURCH AND CEMETERY**, Church St., (9-22-71) PH0081001 g.

clarendon county

Summertown vicinity. **SANTEE INDIAN MOUND**, S of Summertown, off U.S. 301, (7-29-69) PH0081019 g.

colleton county

Jacksonboro vicinity. **PON PON CHAPEL**, NW of Jacksonboro on Parker's Ferry Rd., (1-5-72) PH0074161 g.

Walterboro. **COLLETON COUNTY COURTHOUSE**, Corner of Hampton and Jeffries Sts., (5-14-71) PH0074144

Walterboro. **OLD COLLETON COUNTY JAIL**, Jeffries Blvd., (5-14-71) PH0074152 g.

Walterboro. **WALTERBORO LIBRARY SOCIETY BUILDING**, 801 Wichman St., (10-14-71) PH0074179 HABS; G.

Williams vicinity. **WILLIAMS, TOM, HOUSE**, 0.25 mi. W of Williams on SC 362, (4-26-73) PH0074187

darlington county

Bennettsville vicinity. **WELSH NECK-LONG BLUFF SOCIETY HILL HISTORIC DISTRICT**, SW of Bennettsville along U.S. 15/401, (12-16-74) PH0073253

Hartsville. **HARTSVILLE PASSENGER STATION**, 114 S. 4th St., (6-29-76)

Hartsville vicinity. **COKER EXPERIMENTAL FARMS**, W of Hartsville on SC 151, (10-15-66) PH0102946 NHL.

Hartsville vicinity. **KELLEY, JACOB, HOUSE**, W of Hartsville on SC S-16-12, (5-6-71) PH0074195 g.

dillon county

Bingham vicinity. **SELKIRK FARM**, E of Bingham on Old Cashua Ferry Rd., (7-24-74) PH0074233

Dillon. **DILLON, JAMES W., HOUSE**, 1302 W. Main St., (5-6-71) PH0074225

Hamer vicinity. **HAMER HALL**, N of Hamer on U.S. 301, (5-30-75)

Latta vicinity. **ALLEN, JOEL, HOUSE**, NW of Latta, (8-13-74) PH0074209

Latta vicinity. **CATFISH CREEK BAPTIST CHURCH**, 5 mi. NW of Latta at jct. of CR 1741 and 1763, (1-17-75)

Latta vicinity. **EARLY COTTON PRESS**, Near jct. of SC 917 and 38, (11-15-72) PH0074217 HABS.

Little Rock. **ST. PAUL'S METHODIST CHURCH**, Off SC 9, (7-26-77)

dorchester county

Ridgeville vicinity. **CYPRESS METHODIST CAMP GROUND**, E of Ridgeville on SC 182, (4-26-78)

St. George vicinity. **APPLEBY'S METHODIST CHURCH**, SW of St. George at jct. of SR 19 and SR 71, (2-14-78)

St. George vicinity. **CARROLL PLACE**, Jct. of Quaker and Wire Rds., (7-25-74) PH0074241

St. George vicinity. **INDIAN FIELDS METHODIST CAMPGROUND**, About 4 mi. NE of St. George on SC 73, (3-30-73) PH0074250

Stallville vicinity. **NEWINGTON PLANTATION**, W of Stallville, (9-17-74) PH0074276

Summerville. **SUMMERVILLE HISTORIC DISTRICT**, Roughly bounded by S. Railroad Ave., Magnolia, Main Sts. and town boundary, (5-19-76)

Summerville vicinity. **MIDDLETON PLACE**, SE of Summerville on SC 61, (5-6-71) PH0074268 NHL; HABS.

Summerville vicinity. **OLD DORCHESTER**, 6 mi. S of Summerville on SC 642, (12-3-69) PH0074284 g.

edgefield county

Edgefield. **EDGEFIELD HISTORIC DISTRICT**, Both sides of U.S. 25 through town of Edgefield, (3-23-72) PH0074349 g.

Edgefield vicinity. **BLOCKER HOUSE**, About 6 mi. NW of Edgefield on U.S. 25, (5-14-71) PH0074306

Edgefield vicinity. **CEDAR GROVE**, 5 mi. NW of Edgefield on U.S. 25, (10-14-71) PH0074314

Edgefield vicinity. **DARBY PLANTATION**, SE of Edgefield off U.S. 25, (8-13-74) PH0074322

Edgefield vicinity. **HORN CREEK BAPTIST CHURCH**, S of Edgefield, (5-6-71) PH0074331

Edgefield vicinity. **POTTERSVILLE**, 1 mi. N of Edgefield on SC 430, (1-17-75)

North Augusta vicinity. **BIG STEVENS CREEK BAPTIST CHURCH**, About 8 mi. NW of North Augusta on SC 230, (5-6-71) PH0074292

fairfield county

Jenkinsville. **KINCAID-ANDERSON HOUSE (FAIRFIELD)**, NE of Jenkinsville of SC 213, (7-30-74) PH0074411

Jenkinsville vicinity. **EBENEZER ASSOCIATE REFORMED PRESBYTERIAN CHURCH (OLD BRICK CHURCH)**, 4.3 mi. N of Jenkinsville on SC 213, (8-19-71) PH0074390

Jenkinsville vicinity. **LITTLE RIVER BAPTIST CHURCH**, 3.8 mi. N of Jenkinsville on SC 213, (4-13-72) PH0074420

Monticello vicinity. **DAVIS PLANTATION**, S of Monticello on SC 215, (5-6-71) PH0074381

Ridgeway. **CENTURY HOUSE (BRICK HOUSE)**, SC 34, (8-19-71) PH0074373

Ridgeway vicinity. **BLINK BONNIE (ROBERTSON PLACE)**, About 10 mi. NE of Ridgeway, (4-13-72) PH0074365

Ridgeway vicinity. **ST. STEPHEN'S EPISCOPAL CHURCH**, NE of Ridgeway on CR 106, (5-6-71) PH0074454

Ridgeway vicinity. **VALENCIA**, NW of Ridgeway on CR 106, (5-6-71) PH0074462

Winnsboro. **KETCHIN BUILDING**, 231 S. Congress St., (12-18-70) PH0074403 g.

Winnsboro. **RURAL POINT (ROBERTSON HOUSE)**, Old Camden Rd., (2-23-72) PH0074446

Winnsboro. **WINNSBORO HISTORIC DISTRICT**, Roughly bounded by Gooding, Buchanan, Garden, and Fairfield Sts., (10-14-71) PH0074471 g.

Winnsboro vicinity. **BLAIR MOUND**, NW of Winnsboro, (8-23-74) PH0074357

Winnsboro vicinity. **MCMEEKIN ROCK SHELTER**, (8-23-74) PH0074438

florence county

Florence. **BONNIE SHADE**, 1439 Cherokee Rd., (11-14-78)

Florence. **GREGG, DR. BENJAMIN, HOUSE**, 315 S. Coit St., (12-8-78)

Florence. **U.S. POST OFFICE**, Irby and W. Evan Sts., (12-21-77)

Florence vicinity. **CHRIST EPISCOPAL CHURCH**, NE of Florence on SC 327, (11-14-78)

Florence vicinity. **RANKIN-HARWELL HOUSE**, 6 mi. NE of Florence off SC 305, (10-9-74) PH0074489

Johnsonville vicinity. **SNOW'S ISLAND**, E of Johnsonville at confluence of the Great Pee Dee River and Lynch's Creek, (3-14-73) PH0074501 NHL.

Mars Bluff. **SLAVE HOUSES, GREGG PLANTATION**, Francis Marion College campus, (7-22-74) PH0074497

georgetown county

Georgetown. **GEORGETOWN HISTORIC DISTRICT**, Along N side of Sampit River, (10-14-71) PH0074535 HABS; G.

Georgetown. **OLD MARKET BUILDING (GEORGETOWN COUNTY RICE MUSEUM)**, Front and Screven Sts., (12-3-69) PH0074551

Georgetown. **PRINCE GEORGE WINYAH CHURCH (EPISCOPAL) AND CEMETERY**, Corner of Broad and Highmarket Sts., (5-6-71) PH0074586

Georgetown vicinity. **ANNANDALE PLANTATION**, About 14 mi. S of Georgetown between SC 30 and SC 18, (10-25-73) PH0074519

Georgetown vicinity. **ARCADIA PLANTATION**, 5 mi. (8 km) E of Georgetown off U.S. 17, (1-3-78)

Georgetown vicinity. **BROOKGREEN GARDENS**, 18 mi. (28.8 km) NE of Georgetown on U.S. 17, (4-15-78)

Georgetown vicinity. **CHICORA WOOD PLANTATION (MANTANZAS)**, 12 mi. NE of Georgetown on CR 52, (4-11-73) PH0074527

Georgetown vicinity. **GEORGETOWN LIGHTHOUSE**, On North Island, about 12 mi. SE of Georgetown, (12-30-74) PH0084859

Georgetown vicinity. **HOPSEWEE (THOMAS LYNCH HOUSE)**, 12 mi. S of Georgetown on U.S. 17, (1-25-71) PH0074543 NHL.

Georgetown vicinity. **MANSFIELD PLANTATION**, 5 mi. N of Georgetown off U.S. 701, (12-6-77)

Georgetown vicinity. **WICKLOW HALL PLANTATION**, S of Georgetown on SC 30, (8-29-78)

Georgetown vicinity. **BATTERY WHITE**, S of Georgetown on Belle Isle Rd., (11-16-77)
 Pawleys Island. **PAWLEYS ISLAND HISTORIC DISTRICT**, W side of Pawleys Island, (11-15-72) PH0074560
 Plantersville vicinity. **PRINCE FREDERICK'S CHAPEL RUINS**, SE of Plantersville on Rte. 52, (8-28-74) PH0074578

greenville county

Conestee. **MCBEE METHODIST CHURCH**, Main St., (3-23-72) PH0081060
 Fountain Inn vicinity. **FAIRVIEW PRESBYTERIAN CHURCH**, W of Fountain Inn off SC 418, (8-16-77)
 Greenville. **BEATTIE, FOUNTAIN FOX, HOUSE**, 1 Beattie Pl., (10-9-74) PH0081027
 Greenville. **BROAD MARGIN**, 9 W. Avondale Dr., (12-8-78)
 Greenville. **CHERRYDALE**, 1500 Poinsett Hwy., (6-17-76)
 Greenville. **CHRIST CHURCH (EPISCOPAL) AND CHURCHYARD**, 10 N. Church St., (5-6-71) PH0081035
 Greenville. **DOWNTOWN BAPTIST CHURCH**, 101 W. McBee Ave., (8-16-77)
 Greenville. **EARLE TOWN HOUSE**, 107 James St., (8-5-69) PH0081043
 Greenville. **HAMPTON-PINCKNEY HISTORIC DISTRICT**, Hampton Ave. and Pinckney St. between Butler Ave. and Lloyd St., (12-12-77)
 Greenville. **KILGORE, JOSIAH, HOUSE**, N. Church and Academy Sts., (4-28-75)
 Greenville. **REEDY RIVER FALLS HISTORIC PARK AND GREENWAY (VARDRY PARK)**, Both banks of Reedy River from the falls to Church St., (4-23-73) PH0081086
 Greenville. **WESLEY, JOHN, METHODIST EPISCOPAL CHURCH**, 101 E. Court St., (1-20-78)
 Greenville. **WHITEHALL**, 310 W. Earle St., (8-5-69) PH0081094
 Greenville vicinity. **BATES, WILLIAM, HOUSE**, E of Greenville on SC 14, (12-4-78)
 Greer vicinity. **GILREATH'S MILL**, 4 mi. NW of Greer on SC 101, (5-28-76)
 Piedmont. **PIEDMONT MANUFACTURING COMPANY**, S end of Main St., (6-2-78) NHL
 Tigerville vicinity. **POINSETT BRIDGE**, About 4 mi. N of Tigerville on CR 42, (10-22-70) PH0081078

greenwood county

Cokesbury and vicinity. **OLD COKESBURY HISTORIC DISTRICT**, (8-25-70) PH0081116 g.
 Greenwood. **SUNNYSIDE**, 105 Dargan Ave., (11-14-78)
 Greenwood vicinity. **BROOKS, J. WESLEY, HOUSE**, 2 mi. S of Greenwood on U.S. 25, (3-30-73) PH0081108
 Greenwood vicinity. **STONY POINT**, N of Greenwood at jct. of SC 246 and SR 39, (6-20-75)
 Ninety Six vicinity. **OLD NINETY SIX AND STAR FORT**, 2 mi. S of Ninety Six between SC 248 and 27, (12-3-69) PH0081124 NHL; g.

hampton county

Brunson vicinity. **OAK GROVE**, SW of Brunson, (7-12-76)
 Hampton. **HAMPTON COUNTY COURTHOUSE**, U.S. 278, (12-12-78)

horry county

Conway. **OLD HORRY COUNTY COURTHOUSE**, Main St., (4-7-71) PH0081141
 Conway vicinity. **HEBRON CHURCH**, 10 mi. S of Conway off U.S. 701, (5-16-77)

jasper county

Gillisonville. **GILLISONVILLE BAPTIST CHURCH**, U.S. 278, (5-14-71)
 Robertville. **ROBERTVILLE BAPTIST CHURCH**, Jct. of U.S. 321 and CR 26, (2-23-72) PH0081167

kershaw county

Boykin vicinity. **MIDFIELD PLANTATION**, NE of Boykin on SR 23, (4-20-78)
 Camden. **CITY OF CAMDEN HISTORIC DISTRICT**, Bounded on S by city limits, on E and W by Southern RR. right-of-way, and on N by Dicey Creek Rd., (5-6-71) PH0102814
 Camden. **HISTORIC CAMDEN REVOLUTIONARY WAR RESTORATION**, Southern area of the city, DeKalb Township, (7-29-69) PH0081191
 Camden vicinity. **ADAMSON MOUNDS SITE**, About 2 mi. W of Camden, along left bank of Mound Creek, (7-16-70) PH0081175
 Camden vicinity. **CAMDEN BATTLEFIELD**, 5 mi. N of Camden on U.S. 521 and 601, (10-15-66) PH0081183 NHL
 Camden vicinity. **McDOWELL SITE (CHESTNUT MOUNDS)**, 2.5 mi. S of Camden, surrounding the mouth of Big Pine Tree Creek on the Wateree River, (7-16-70) PH0081205
 Liberty Hill. **LIBERTY HILL HISTORIC DISTRICT**, SC 97, (11-14-78)

lancaster county

Heath Springs vicinity. **BATTLE OF HANGING ROCK HISTORIC SITE**, About 3.5 mi. S of Heath Springs off U.S. 521, (12-31-74) PH0062715
 Lancaster. **LANCASTER COUNTY COURTHOUSE**, 104 N. Main St., (2-24-71) PH0081213 NHL
 Lancaster. **LANCASTER COUNTY JAIL**, 208 W. Gay St., (8-9-71) PH0081221 NHL
 Lancaster. **LANCASTER PRESBYTERIAN CHURCH**, W. Gay St., (12-16-77)
 Lancaster vicinity. **WAXHAW PRESBYTERIAN CHURCH CEMETERY**, 8 mi. N of Lancaster off U.S. 521, (9-11-75)

laurens county

Clinton vicinity. **DUNCAN'S CREEK PRESBYTERIAN CHURCH**, 5 mi. NE of Clinton, off SC 72, (11-15-73) PH0081230
 Laurens. **DUNKLIN, JAMES, HOUSE**, 544 W. Main St., (10-1-74) PH0081248
 Laurens. **LAURENS COUNTY COURTHOUSE**, Laurens Courthouse Sq., (6-19-72) PH0081256
 Laurens. **OCTAGON HOUSE**, 619 E. Main St., (3-20-73) PH0081264 g.
 Laurens. **OWINGS, JOHN CALVIN, HOUSE**, 787 W. Main St., (2-23-78)
 Laurens. **SIMPSON, WILLIAM DUNLAP, HOUSE**, 726 W. Main St., (7-24-74) PH0081272
 Laurens vicinity. **NICKELS-MILAM HOUSE**, S of Laurens off U.S. 221, (5-28-76)
 Laurens vicinity. **SULLIVAN HOUSE (TUMBLING SHOALS)**, 10 mi. W of Laurens on U.S. 76, (5-22-73) PH0081281
 Madens vicinity. **LINDLEY'S FORT SITE**, W of Madens off SC 36, (11-7-78)

lee county

Lynchburg vicinity. **TANGLEWOOD PLANTATION**, SE of Lynchburg on SC 341, (9-22-77)
 Woodrow vicinity. **REMBERT CHURCH**, 1 mi. E of Woodrow on SC 37, (2-25-75)

lexington county

Cayce. **CAYCE, WILLIAM J., HOUSE**, 517 Holland Ave., (4-16-75)
 Cayce vicinity. **"CONGAREES" SITE**, About 2 mi. S of Cayce on Congaree River, (12-31-74) PH0073431
 Cayce vicinity. **MANNING ARCHEOLOGICAL SITE**, S of Cayce, (12-14-78)
 Cayce vicinity. **SAM SITE**, S of Cayce, (12-6-78)
 Cayce vicinity. **TAYLOR SITE**, (11-21-74) PH0064947
 Lexington. **BERLY, WILLIAM, HOUSE**, 121 Berly St., (11-23-77)
 Lexington. **BOOZER, LEMUEL, HOUSE**, 320 W. Main St., (8-16-77)
 Lexington. **FOX HOUSE**, 232 Fox St., (7-1-10) PH0081299 g.
 Lexington. **HAZELIUS, ERNEST L., HOUSE**, Fox St., (5-11-73) PH0081302
 West Columbia. **NEW BROOKLAND HISTORIC DISTRICT**, roughly bounded by Alexander Rd., Augusta, State, Spring, and Meeting Sts., (10-10-78)
 West Columbia. **SALUDA FACTORY HISTORIC DISTRICT**, Along Saluda River SE of jct. of I 126 and I 26, (5-25-73) (also in Richland County)

marion county

Latta vicinity. **OLD EBENEZER CHURCH**, 5 mi. S of Latta on SC 38, (3-30-73) PH0081329
 Marion. **MARION HISTORIC DISTRICT**, (10-4-73) PH0081311 g.

marlboro county

Bennettsville. **BENNETTSVILLE HISTORIC DISTRICT**, Irregular pattern along Main St. from Everett to Lindsey and from Parsonage to Murchison, (4-20-78)
 Bennettsville. **JENNINGS-BROWN HOUSE**, 121 S. Marlboro St., (2-23-72) PH0081337 g.
 Bennettsville. **MAGNOLIA (CHANCELLOR WILLIAM JOHNSON HOUSE)**, 508 E. Main St., (3-14-73) PH0081345
 Clio vicinity. **MCLAURIN HOUSE**, E of Clio on SR 40, (3-24-78)
 Wallace vicinity. **PEGUES PLACE**, N of Wallace, off U.S. 1, (1-25-71) PH0081353

mccormick county

Bradley vicinity. **SYLVANIA**, S of Bradley off SC 10/221, (11-28-77)
 McCormick. **DORN'S FLOUR AND GRIST MILL**, SC 28, (7-12-76)
 Parksville. **PRICE'S GRISTMILL**, E of Parksville on SC 138 at Steven's Creek, (11-22-72) PH0081370
 Troy vicinity. **BRADLEY'S COVERED BRIDGE**, 3 mi. W of Troy on SC 36, (12-22-77)
 Willington vicinity. **GUILLEBEAU HOUSE**, About 2.5 mi. SE of Willington off SC 81, (3-7-73) PH0081361

newberry county

Newberry. **COATESWOOD**, 1700 Boundary St., (4-28-75)
 Newberry. **NEWBERRY COLLEGE HISTORIC DISTRICT**, 2100 College St., (6-23-76)
 Newberry. **NEWBERRY HISTORIC DISTRICT**, Bounded roughly by Friend, Col-

lege, McKibben, and Harrington Sts., (12-31-74) PH0141488
 Newberry. **NEWBERRY OPERA HOUSE**, Boyce and Nance Sts., (12-3-69) PH0081396 g.
 Newberry. **OLD COURTHOUSE**, 1207 Caldwell St., (8-19-71) PH0081388
 Pomaria vicinity. **ST. JOHN'S LUTHERAN CHURCH**, SE of Pomaria, (12-8-78)

oconee county

Seneca. **SENECA HISTORIC DISTRICT**, (12-31-74) PH0062863
 Seneca vicinity. **ALEXANDER-HILL HOUSE**, About 10 mi. N of Seneca off SC 183, (7-24-72) PH0044814 g.
 Walhalla vicinity. **ELLCOTT ROCK**, N of Walhalla off SC 107, (7-24-73) PH0044806
 Walhalla vicinity. **OCONEE STATION AND RICHARDS HOUSE**, 11 mi. N of Walhalla via SC 11 and CR 95, (2-24-71) PH0044822 g.
 Walhalla vicinity. **STUMPHOUSE TUNNEL COMPLEX**, 5 mi. N of Walhalla via SC 28 and Rte. 226, (4-7-71) PH0102792
 Westminster. **SOUTHERN RAILWAY PASSENGER STATION**, 129 Main St., (11-7-76)

orangeburg county

Branchville. **SOUTHERN RAILWAY PASSENGER DEPOT**, 110 N. Main St., (4-23-73) PH0044873
 Eutawville. **EUTAW SPRINGS BATTLEGROUND PARK**, 2 mi. E of Eutawville on SC 6 and 45, (6-5-70) PH0044849
 Eutawville vicinity. **ROCKS PLANTATION**, 7 mi. E of Eutawville off SC 6, (7-13-76)
 Orangeburg. **ORANGEBURG COUNTY JAIL**, 44 Saint John St., (10-2-73) PH0102784
 Orangeburg vicinity. **BRUCE, DONALD, HOUSE**, SE of Orangeburg on U.S. 301, (12-1-78)
 Orangeburg vicinity. **WHITE HOUSE UNITED METHODIST CHURCH**, N of Orangeburg on U.S. 301, (5-13-74) PH0044881

pickens county

PENDLETON HISTORIC DISTRICT, Reference—see Anderson County (1-2-74)
 Clemson. **FORT HILL (JOHN C. CALHOUN HOUSE)**, Clemson University campus, (10-15-66) PH0102962 NHL
 Clemson. **ST. JULIEN-RAVENEL HOUSE (HANOVER HOUSE)**, Clemson University campus, (6-5-70) PH0044903
 Pendleton vicinity. **OLD STONE CHURCH AND CEMETERY**, 1.5 mi. N of Pendleton off U.S. 76, (11-5-71) PH0044831
 Pickens vicinity. **HAGOOD MILL**, 3.5 mi. NW of Pickens on U.S. 178, (12-11-72) PH0044890

richland county

SALUDA FACTORY HISTORIC DISTRICT, Reference—see Lexington County (1-2-74) PH0045110
 Columbia. **ALLEN UNIVERSITY**, 1530 Harden St., (4-14-75)
 Columbia. **ARSENAL HILL (PALMETTO IRON WORKS AND ARMORY)**, 1800 Lincoln St., (11-23-71) PH0044911
 Columbia. **CALDWELL-HAMPTON-BOYLSTON HOUSE**, 829 Richland St., (5-6-71) PH0044920
 Columbia. **CHAPELLE ADMINISTRATION BUILDING**, 1530 Harden St., (12-8-76) NHL
 Columbia. **CHESNUT COTTAGE**, 1718 Hampton St., (5-6-71) PH0044938

Columbia. **COLUMBIA CITY HALL**, Main at Laurel Sts., (6-19-73) PH0044946
 Columbia. **COLUMBIA HISTORIC DISTRICT I (ARSENAL HILL)**, (5-6-71) PH0044954
 Columbia. **COLUMBIA HISTORIC DISTRICT II**, (5-6-71) PH0044962
 Columbia. **DEBRUHL-MARSHALL HOUSE**, 1401 Laurel St., (3-23-72) PH0044971 HABS.
 Columbia. **FIRST BAPTIST CHURCH**, 1306 Hampton St., (1-25-71) PH0044989 NHL
 Columbia. **FIRST PRESBYTERIAN CHURCH**, 1324 Marion St., (1-25-71) PH0044997
 Columbia. **HALL, AINSLEY, HOUSE**, 1616 Blanding St., (7-16-70) PH0045012 NHL
 Columbia. **HAMPTON-PRESTON HOUSE**, 1615 Blanding St., (7-29-69) PH0045021
 Columbia. **HORRY-GUIGNARD HOUSE**, 1527 Senate St., (5-6-71) PH0045039
 Columbia. **LACE HOUSE**, 803 Richland St., (12-17-69) PH0045055
 Columbia. **LORICK-BAKER HOUSE**, 1727 Hampton St., (2-23-72) PH0045063
 Columbia. **MANN-SIMONS COTTAGE**, 1403 Richland St., (4-23-73) PH0045128 g.
 Columbia. **OLD CAMPUS DISTRICT, UNIVERSITY OF SOUTH CAROLINA**, Bounded by Pendleton, Sumter, Pickens, and Green Sts., (6-5-70) PH0045098 NHL; g.
 Columbia. **PICRICORN HOUSE (HALE-ELMORE-SEIBELS HOUSE)**, 1601 Richland St., (5-6-71) PH0045101
 Columbia. **SOUTH CAROLINA GOVERNOR'S MANSION**, 800 Richland St., (6-5-70) PH0045004
 Columbia. **SOUTH CAROLINA STATE HOSPITAL, MILLS BUILDING**, 2100 Butt St., (11-7-73) PH0045071
 Columbia. **SOUTH CAROLINA STATE HOUSE**, Main St., (6-5-70) PH0045136 NHL
 Columbia. **SUPREME COURT OF SOUTH CAROLINA BUILDING (OLD U.S. POST OFFICE)**, NW corner of Gervais and Sumter Sts., (10-18-72) PH0045144
 Columbia. **SYLVAN BUILDING (CENTRAL NATIONAL BANK)**, 1500 Main St., (3-23-72) PH0045152 HABS.
 Columbia. **TOWN THEATRE**, 1012 Sumter St., (10-9-74) PH0045748
 Columbia. **TRINITY EPISCOPAL CHURCH**, 1100 Sumter St., (2-24-71) PH0045161
 Columbia. **UNION STATION (ATLANTIC COAST AND SOUTHERN RAILWAY STATION)**, 401 S. Main St., (6-19-73) PH0045179
 Columbia. **WASHINGTON STREET UNITED METHODIST CHURCH**, 1401 Washington St., (12-18-70) PH0045187
 Columbia. **WILSON, THOMAS WOODROW, BOYHOOD HOME**, 1705 Hampton St., (2-23-72) PH0045195
 Columbia vicinity. **MILLWOOD**, E of Columbia on Garner's Ferry Rd., (3-18-71) PH0045080
 Eastover vicinity. **KENSINGTON PLANTATION HOUSE**, E of Eastover off Rte. 764, (1-25-71) PH0045047

saluda county

Saluda. **BUTLER FAMILY CEMETERY**, NE of Saluda off SC 194, (12-31-74) PH0062669
 Saluda vicinity. **BONHAM HOUSE**, SE of Saluda off U.S. 178, (12-30-74) PH0051764
 Saluda vicinity. **SALUDA OLD TOWN SITE**, (6-28-72) PH0045209

spartanburg county

Campobello vicinity. **INGLESIDE**, 1 mi. N of Campobello on U.S. 176, (10-15-73) PH0081531
 Glenn Springs vicinity. **CAMP HILL (SMITH HOUSE)**, S of Glenn Springs on SC 215, (7-6-70) PH0081485
 Lyman vicinity. **MCKAKIN'S TAVERN**, NW of Lyman off SC 358, (10-9-74) PH0081540
 Moore vicinity. **FREDONIA**, E of Moore off U.S. 221, (10-9-74) PH0081566
 Moore vicinity. **PRICE HOUSE (PRICE'S POST OFFICE)**, SE of Moore at jct. of CR 86, 199, 200, (10-28-69)
 Roebuck vicinity. **SMITH'S TAVERN**, E of SC 49, (7-23-74) PH0081582
 Spartanburg. **BON HAVEN**, 728 N. Church St., (6-29-76)
 Spartanburg. **CLEVELAND LAW RANGE**, 171 Magnolia St., (4-13-73) PH0081493 g.
 Spartanburg. **CONVERSE COLLEGE HISTORIC DISTRICT**, 580 E. Main St., (11-12-75) g.
 Spartanburg. **DUNCAN, BISHOP WILLIAM WALLACE, HOUSE**, 249 N. Church St., (7-12-76)
 Spartanburg. **EVINS-BIVINGS HOUSE**, 563 N. Church St., (7-16-70) PH0081507
 Spartanburg. **FOSTER'S TAVERN**, 191 Cedar Spring Rd., (12-18-70) PH0081515
 Spartanburg. **SEAY, JAMMIE, HOUSE**, Darby Rd. off Crescent Ave., (10-7-71) PH0081574 g.
 Spartanburg. **WOFFORD COLLEGE HISTORIC DISTRICT**, Wofford College, (12-27-74) PH0073237
 Spartanburg vicinity. **ANDERSON'S MILL**, W of Spartanburg off SC 296, (11-14-78)
 Spartanburg vicinity. **NICHOLLS-CROOK HOUSE**, 15 mi. SW of Spartanburg off U.S. 221, (3-20-73) PH0081558
 Spartanburg vicinity. **WALKER HALL**, SE of Spartanburg on SC 56, (12-6-77)
 Spartanburg vicinity. **WALNUT GROVE PLANTATION**, 8 mi. SE of Spartanburg, about 1 mi. E of jct. of U.S. 921 and I 26, (7-1-70) PH0081591

sumter county

Pinewood. **MILFORD PLANTATION**, W of Pinewood on SC 261, (11-19-71) PH0081612 NHL
 Pinewood vicinity. **ST. MARK'S CHURCH**, W of Pinewood on SR 51, (1-20-78)
 Rembert vicinity. **ELLERBE'S MILL**, About 3 mi. S of Rembert off U.S. 521 on Rafting Creek, (11-20-74) PH0084841
 Stateburg. **BOROUGH HOUSE PLANTATION**, SC 261, (3-23-72) PH0081604
 Stateburg. **HOLY CROSS EPISCOPAL CHURCH**, SC 261, (11-7-73) PH0229873 NHL
 Sumter. **SUMTER HISTORIC DISTRICT**, Commercial area centered around Main and Liberty Sts., (4-21-75)
 Sumter. **SUMTER TOWN HALL/OPERA HOUSE**, N. Main St., (5-24-73) PH0081639 g.
 Sumter. **WHITE, ELIZABETH, HOUSE**, 421 N. Main St., (3-21-78)
 Sumter vicinity. **RIP RAPS PLANTATION**, E of Sumter on SC 378, (12-12-78)
 Sumter vicinity. **STATEBURG HISTORIC DISTRICT**, (2-24-71) PH0081621
 Wedgefield vicinity. **SINGLETON'S GRAVEYARD**, 6 mi. S of Wedgefield off SC 261, (5-13-76)

sumter county

Sumter vicinity. SALEM BLACK RIVER PRESBYTERIAN CHURCH, E of Sumter on SC 521, (11-14-78)

union county

FISHDAM FORD, Reference—see Chester County (1-2-74)

Carlisle vicinity. HILLSIDE, NW of Carlisle on SC 215, (2-17-78)

Cross Anchor vicinity. MUSGROVE'S MILL HISTORIC BATTLE SITE, 2.5 mi. S of Cross Anchor on SC 56, (3-4-75)

Cross Keys vicinity. PADGETT'S CREEK BAPTIST CHURCH, E of Cross Keys on SC 18, (5-6-71) PH0081710

Jonesville vicinity. MEANS HOUSE, THE, 2 mi. SW of Jonesville on SC 12, (4-13-73) PH0081698

Union. CULP HOUSE, 300 N. Mountain St., (4-9-75)

Union. DAWKINS, JUDGE THOMAS, HOUSE (THE SHRUBS), Dawkins Court, N of E. Main St., (4-23-73) PH0081663

Union. EPISCOPAL CHURCH OF THE NATIVITY, Church and Pinckney Sts., (8-30-74) PH0081671

Union. HERNDON TERRACE, N. Pinckney St. and Catherine St., (8-25-70) PH0081680

Union. JETER, GOV. THOMAS B., HOUSE, 203 Thompson Blvd., (12-2-74) PH0073229

Union. MENG HOUSE, 117 Academy St., (7-12-76)

Union. MERRIDUN, 100 Merridun Pl., (6-20-74) PH0081701

Union. UNION COUNTY JAIL, Main St., (8-30-74) PH0081744

Union vicinity. BATTLE OF BLACKSTOCK'S HISTORIC SITE, W of Union off SC 49, (12-16-74) PH0062642

Union vicinity. CEDAR BLUFF, SC 49, (7-20-74) PH0081647

Union vicinity. CROSS KEYS HOUSE, SW of Union on SC 49, (6-24-71) PH0081655

Union vicinity. PINCKNEYVILLE, 13 mi. NE of Union on SC 13, (12-3-69) PH0081728

Union vicinity. ROSE HILL, 9 mi. SSW of Union on CR 16, (6-5-70) PH0081736

Union. CENTRAL GRADED SCHOOL, 309 Academy St., (3-30-78)

williamsburg county

Kingstree. THORNTREE (WITHERSPOON HOUSE), SC 527, in Fluit-Nelson Memorial Park, (10-28-70) PH0081752

Nesmith vicinity. GAMBLE HOUSE, W of Nesmith off SC 502, (12-8-78)

york county

Bethany vicinity. KINGS MOUNTAIN NATIONAL MILITARY PARK, NW of Bethany on SC 161, (10-15-66) (also in Cherokee County)

McConnells vicinity. BETHESDA PRESBYTERIAN CHURCH, 3.5 mi. NE of McConnells on SC 322, (8-16-77)

McConnells vicinity. BRATTONSVILLE HISTORIC DISTRICT, E of McConnells on CR 165 off SC 13, (8-19-71) PH0081761 g.

Rock Hill. EBENEZER ACADEMY, 2132 Ebenezer Rd., (8-16-77)

Rock Hill. TILLMAN HALL, Oakland Ave., Winthrop College campus, (12-2-77)

Rock Hill. WHITE HOUSE, 258 E. White St., (12-3-69) PH0081779

York. HART HOUSE, 220 E. Liberty St., (12-2-77)

York. WILSON HOUSE (YORKVILLE JAIL), 3 S. Congress St., (11-20-74)

York. WITHERSPOON-HUNTER HOUSE, 15 W. Liberty St., (2-7-78)

SOUTH DAKOTA

beadle county

Huron. CAMPBELL PARK HISTORIC DISTRICT OF HURON, Roughly bounded by 5th, 7th, 9th, Wisconsin, California, Kansas, and Dakota Sts., (11-5-74) PH0092258

Huron. PYLE HOUSE, 376 Idaho Ave., SE., (12-30-74) PH0080438

brookings county

Brookings. BROOKINGS COUNTY COURTHOUSE, 4th St. and 6th Ave., (12-12-76)

Brookings. CHICAGO AND NORTHWESTERN RAILROAD DEPOT, U.S. 77, (10-8-76)

Brookings. FISHBACK HOUSE, 501 8th St., (10-8-76)

Brookings. SDSU EXTENSION BUILDING, Rotunda Lane, (3-21-78)

Brookings. STOCK JUDGING PAVILION, 11th St. and Medary Ave., (10-19-78)

Bruce. WALTERS, SOLOMON, HOUSE, Off U.S. 77, (4-26-78)

Volga. HENRY-MARTINSON HOUSE, 405 Kasan Ave., (12-20-77)

brown county

Aberdeen. ABERDEEN HIGHLANDS HISTORIC DISTRICT, Both sides of N. Main from 12th to 15th Ave., NE., (6-5-75)

Aberdeen. ABERDEEN HISTORIC DISTRICT, Both sides of 3rd-6th Aves. and Jay, Kline and Arch Sts., (6-5-75)

Aberdeen. BROWN COUNTY COURTHOUSE, 1st Ave., (6-3-76)

Aberdeen. CHICAGO, MILWAUKEE, ST. PAUL AND PACIFIC RAILROAD DEPOT, Main St. and Railroad Ave., (9-20-77)

Aberdeen. EASTON'S CASTLE, 1210 2nd Ave. NW., (3-1-73) PH0092266

Aberdeen. FIRST UNITED METHODIST CHURCH, S. Lincoln St. and SE. 5th Ave., (5-28-76)

Aberdeen. MINNEAPOLIS AND ST. LOUIS RAILROAD DEPOT, 1100 S. Main St., (9-28-76)

Aberdeen. WESTERN UNION BUILDING, 21-23 S. Main St., (12-12-76)

Aberdeen vicinity. WYLIE PARK PAVILION, N of Aberdeen off U.S. 281, (1-26-78)

buffalo county

Chamberlain vicinity. CROW CREEK SITE, 15 mi. N of Chamberlain on the E side of the Missouri River near SD 47, (10-15-66) PH0103748 NHL.

Fort Thompson vicinity. FORT THOMPSON MOUNDS, Near Fort Thompson on SD 50, Crow Creek Indian Reservation, (10-15-66) PH0103721 NHL.

butte county

Belle Fourche. SCOTNEY, JOHN AARON, HOUSE, 830 9th St., (1-3-78)

Belle Fourche. WIDE AWAKE GROCERY BUILDING, 520 State St., (3-30-78)

Belle Fourche vicinity. BELLE FOURCHE DAM (ORMAN DAM), E of Belle Fourche off U.S. 212, (11-23-77)

Newell vicinity. BELLE FOURCHE EXPERIMENT FARM, NW of Newell off SD 79, (12-22-76)

charles mix county

Geddes. GEDDES HISTORIC DISTRICT, Off SD 50, (5-8-73) PH0092274 g.

Greenwood vicinity. HOLY FELLOWSHIP EPISCOPAL CHURCH, SE of Greenwood, (6-5-75)

Greenwood vicinity. RISING HAIL COLONY, 5 mi. NW of Greenwood along Seven Mile Creek, (4-28-75)

clay county

Hub City vicinity. ANDERSON HOMESTEAD, E of Hub City, (3-30-78)

Vermillion. AUSTIN-WHITEMORE HOUSE, 15 Austin Ave., (10-18-72) PH0092291 g.

Vermillion. INMAN HOUSE, 415 E. Main St., (5-24-76) g.

Vermillion. OLD MAIN (UNIVERSITY HALL), Clark St., University of South Dakota campus, (3-24-73) PH0092282

Vermillion. VERMILION HISTORIC DISTRICT, Bounded by N. Yale, E. Clark, Willow and E. Main Sts., (2-24-75)

Vermillion vicinity. RICE FARM, W of Vermillion, (1-20-78)

Vermillion vicinity. SPIRIT MOUND (PAKA WAKAN), (11-19-74) PH0092304

codington county

Florence vicinity. HALSE HALFWAY HOUSE, 6 mi. N of Florence, (6-5-75)

Watertown. CARNEGIE FREE PUBLIC LIBRARY, 25 1st Ave. SE., (6-18-76)

Watertown. CODINGTON COUNTY COURTHOUSE, 1st Ave. SE., (7-24-78)

Watertown. MELLETTE HOUSE, 421 5th Ave., NW., (8-13-76)

Watertown. WATERTOWN POST OFFICE, 26 S. Broadway, (12-12-76)

Watertown vicinity. EMMINGER, CORSON, ROUND BARN, S of Watertown on U.S. 81, (3-30-78)

Watertown vicinity. OLIVE PLACE, N of Watertown off U.S. 81, (5-23-78)

corson county

McIntosh. FORT MANUEL, SD 12, (12-2-77)

custer county

Custer. CUSTER COUNTY COURTHOUSE, 411 Mt. Rushmore Rd., (11-27-72) PH0092347 g.

Custer. WAY PARK MUSEUM (LOG CABIN MUSEUM), 4th St. and Rushmore Rd., (3-7-73) PH0092355

Custer vicinity. BADGER HOLE (BADGER CLARK HOUSE), 1 mi. E of Legion Lake on U.S. 16A, (3-7-73) PH0092321

Custer vicinity. COLD SPRINGS SCHOOLHOUSE, SE of Custer off SR 336 in Black Hills National Forest, (3-7-73) PH0092339

Custer vicinity. NORBECK, PETER, SUMMER HOUSE, W of Custer at Custer State Park, (9-13-77)

davison county

Mitchell. DAKOTA WESLEYAN UNIVERSITY, Bounded by E. and W. University Aves. and McCabe St., (12-22-76)

Mitchell. HOLY FAMILY CHURCH, SCHOOL, AND RECTORY, Kimball and Davison Sts., E. 2nd and E. 3rd Aves., (12-12-76)

Mitchell. MITCHELL HISTORIC COMMERCIAL DISTRICT, 210 S.-604 N. Main, 119-201 W. 3rd St., 117-219 E. 4th St., and 112-220 W. 5th St., (6-27-75) g.

Mitchell. MITCHELL SITE, Municipal golf course, (10-15-66) PH0092363 NHL; g.

deuel county

Clear Lake. DEUEL COUNTY COURTHOUSE AND JAIL, SD 22, (6-16-76)

Gary. FIRST NATIONAL BANK, Off SD 22, (12-2-77)

Gary. ODD FELLOWS BUILDING, Main St., (6-3-76)

Gary. *OLD FELLOW'S BUILDING*, Main St., (6-3-76)

dewey county

Mobridge vicinity. *MOLSTAD VILLAGE*, 18 mi. S of Mobridge, overlooking the Oahe Reservoir, (10-15-66) PH0092568 NHL.

douglas county

Armour. *ARMOUR HISTORIC DISTRICT*, Main St. between 3rd and 7th Sts., (1-30-78)

Armour. *DOUGLAS COUNTY COURTHOUSE AND AUDITOR'S OFFICE*, U.S. 281, (3-21-78)

edmunds county

Ipswich. *BEEBE, MARCUS, HOUSE*, 4th St. and 5th Ave., (12-12-76)

Ipswich. *BEEBE, MARCUS P., LIBRARY*, Main St. and 2nd Ave., (11-16-77)

Ipswich. *IPSWICH BAPTIST CHURCH*, Main St. and 3rd Ave., (1-30-78)

Ipswich. *IPSWICH STATE BANK*, 1st Ave. and Main St., (5-22-78)

fall river county

Edgemont vicinity. *FLINT HILL ABORIGINAL QUARTZITE QUARRY*, E of Edgemont, (7-14-78)

Hot Springs. *HOT SPRINGS HISTORIC DISTRICT*, Roughly both sides of River St. in an irregular pattern from Summit Rd. S to Baltimore St., including part of Minnekahta Ave., (6-25-74) PH0092371 G.

faulk county

Faulkton. *PICKLER, MAJ. JOHN A., HOMESTEAD*, S edge of Faulkton city limits, (4-11-73) PH0092380 G.

grant county

Milbank. *FIRST CONGREGATIONAL CHURCH OF MILBANK*, E. 3rd Ave., (4-19-78)

Milbank. *FIRST NATIONAL BANK OF MILBANK*, 225 S. Main St., (4-19-78)

Milbank. *MILBANK CARNEGIE LIBRARY*, S. 3rd Ave., (11-21-78)

Strandburg. *SWEDISH LUTHERAN CHURCH OF STRANDBURG*, Main St., (2-17-78)

Summit vicinity. *LEBANON LUTHERAN CHURCH*, 8 mi. SW of Summit, (9-15-77)

gregory county

Dallas. *DALLAS CARNEGIE LIBRARY*, (5-28-76)

Dixon vicinity. *POCAHONTAS SCHOOLHOUSE*, 4.5 mi. NE of Dixon, (4-26-73) PH0092398 G.

Pickstown vicinity. *FORT RANDALL*, 3 mi. SW of Pickstown, (4-22-76)

hanson county

Bloom vicinity. *BLOOM SITE*, E of Bloom on the James River, (10-15-66) PH0103730 NHL.

hughes county

Blunt. *GRAHAM, MENTOR, HOUSE*, U.S. 14, (12-13-76)

Pierre. *BRINK-WAGNER HOUSE*, 110 E. 4th St., (4-26-78)

Pierre. *CRAWFORD-PETTYJOHN HOUSE*, 129 S. Washington St., (9-22-77)

Pierre. *KARCHER-SAHR HOUSE*, 222 E. Prospect St., (9-22-77)

Pierre. *MEADE, JUDGE C. D., HOUSE*, 106 W. Prospect St., (10-7-77)

Pierre. *SOUTH DAKOTA STATE CAPITOL AND GOVERNOR'S HOUSE*, Bounded by

Broadway, Washington, and Capitol Aves., (9-1-76)

Pierre. *STEPHENS-LUCAS HOUSE*, 123 N. Nicollette, (5-26-77)

Pierre vicinity. *ARZBERGER SITE*, 7.5 mi. E of Pierre on the Missouri River, (10-15-66) PH0092401 NHL.

hyde county

Highmore. *HYDE COUNTY COURTHOUSE*, 412 Commercial St., SE., (3-30-78)

Highmore. *OLD HYDE COUNTY COURTHOUSE*, 110 Commercial St., SE., (4-19-78)

jackson county

Interior vicinity. *PRAIRIE HOMESTEAD*, N of Interior on U.S. 16A/SD 40, (1-11-74) PH0092410

jerould county

Wessington Springs. *VESSEY, ROBERT S., HOUSE*, 118 College Ave., (4-26-78)

Wessington Springs. *WESSINGTON SPRINGS OPERA HOUSE*, 111 Dakota Ave. N., (7-21-76)

kingsbury county

De Smet. *INGALLS HOUSE*, 210 3rd St. W., (4-21-75)

De Smet. *RAILROAD CAMP SHANTY (SURVEYOR'S SHANTY)*, 1st and Olivet Sts., (3-20-73) PH0092428

De Smet. *CHICAGO NORTHWESTERN DEPOT*, SD 25, (12-12-76)

De Smet. *KINGSBURY COUNTY COURTHOUSE*, SD 25, (9-22-77)

lake county

Madison. *LUCE, HERMAN, CABIN*, Lake Herman State Park, (1-30-78)

Madison. *MACKAY, WILLIAM A., HOUSE*, 304 N.E. 4th St., (6-3-76)

Madison. *MADISON HISTORIC DISTRICT*, Bounded roughly by Egan Ave. (both sides), Washington, 4th and 7th Sts., (5-11-76)

Madison vicinity. *CHAPEL EMMANUEL RAILROAD CAR*, W of Madison on U.S. 81 in Prairie Village, (9-8-76)

lawrence county

Spearfish vicinity, S of Spearfish off U.S. 14, (5-19-78)

Deadwood. *DEADWOOD HISTORIC DISTRICT*, (10-15-66) PH0103705 NHL.

Lead. *LEAD HISTORIC DISTRICT*, (12-31-74) PH0088676

Spearfish. *EPISCOPAL CHURCH OF ALL ANGELS*, 129 W. Michigan, (4-22-76)

Spearfish. *HALLORAN-MATTHEWS-BRADY HOUSE*, 214 E. Jackson St., (12-12-76)

Spearfish. *LOWN, WILLIAM ERNEST, HOUSE*, 745 5th St., (5-28-76)

Spearfish. *SPEARFISH HISTORIC COMMERCIAL DISTRICT*, 544, 545, 603-645 Main St., 114-136 W. Illinois St., and 701-703 5th St., (6-5-75)

Spearfish vicinity. *FRAWLEY HISTORIC RANCH*, 6 mi. E of Spearfish on U.S. 14/85, (12-31-74) PH0092436 NHL.

lincoln county

BLOOD RUN SITE, Reference—see Lyon County, IA (1-2-74)

lyman county

Lower Brule vicinity. *LANGDEAU SITE*, N of Lower Brule on SD 47W, (10-15-66) PH0103713 NHL.

Presho. *VERNON, EDGAR, HOUSE*, Off U.S. 16, (3-30-78)

marshall county

Britton vicinity. *FORT SISSETON (FORT WADSWORTH)*, SE of Britton, (5-10-73) PH0092444 G.

meade county

Sturgis. *STURGIS COMMERCIAL BLOCK*, 1000-1028 Main St., (6-20-75)

Sturgis. *TALLENT, ANNIE, HOUSE*, 1603 Main St., (5-28-76)

Sturgis. *TUBBS, POKER ALICE, HOUSE*, N. Junction St., (6-5-75)

Sturgis. *WENKE, JOHN G., HOUSE*, 1340 Junction Ave., (5-28-76)

Sturgis vicinity. *BEAR BUTTE*, NE of Sturgis, (6-19-73) PH0092452

Sturgis vicinity. *FORT MEADE DISTRICT*, E of Sturgis on SD 34, (5-22-73) PH0092461

minnehaha county

Dell Rapids. *DELL RAPIDS HISTORIC DISTRICT*, 335-536 E. 4th St., (2-23-78)

Sioux Falls. *ALL SAINTS SCHOOL MAIN BUILDING*, 101 W. 17th St., (3-14-73) PH0092479

Sioux Falls. *AUGUSTANA COLLEGE HISTORIC BUILDINGS*, 29th and S. Summit Sts., (3-25-77)

Sioux Falls. *BOWEN, MARION E., HOUSE*, 840 W. 9th St., (5-28-76)

Sioux Falls. *COUGHRAN, EDWARD, HOUSE*, 1203 S. 1st Ave., (5-28-76)

Sioux Falls. *FEDERAL BUILDING AND U.S. COURTHOUSE*, 400 S. Phillips Ave., (5-2-74) PH0092487

Sioux Falls. *GRAND LODGE AND LIBRARY OF THE ANCIENT FREE AND ACCEPTED MASONS*, 415 S. Main Ave., (5-28-76)

Sioux Falls. *OLD MINNEHAHA COUNTY COURTHOUSE*, Main Ave. at 6th St., (5-10-73) PH0092495 G.

Sioux Falls. *PHILLIPS BLOCK*, 333-335 N. Main Ave., (1-18-78)

Sioux Falls. *ROCK ISLAND DEPOT*, 210 E. 10th St., (2-15-74) PH0092509

Sioux Falls. *SIOUX FALLS HISTORIC DISTRICT*, Bounded by W. 4th and 10th Sts., Spring, Prairie, and Summit Aves., (6-5-74) PH0092525 G.

Sioux Falls. *SIOUX FALLS PUBLIC LIBRARY (CARNEGIE FREE PUBLIC LIBRARY)*, 235 W. 10th St., (3-14-73) PH0092517

Sioux Falls. *SOUTH DAKOTA STATE PENITENTIARY HISTORIC BUILDING*, 1600 North Dr., (4-20-78)

pennington county

Hill City. *HARNEY PEAK TIN MINING COMPANY BUILDINGS*, U.S. 16/85, (7-21-77)

Hill City. *HARNEY PEAKE HOTEL*, U.S. 16, (4-11-77)

Hill City. *VON WOEHMANN BUILDING*, U.S. 16, (4-13-77)

Keystone vicinity. *MOUNT RUSHMORE NATIONAL MEMORIAL*, 3 mi. W of Keystone off U.S. 16A, (10-15-66)

Rapid City. *CHURCH OF THE IMMACULATE CONCEPTION*, 918 5th St., (6-5-75) PH0150959

Rapid City. *EMMANUEL EPISCOPAL CHURCH*, 717 Quincy St., (5-29-75)

Rapid City. *PENNINGTON COUNTY COURTHOUSE*, 301 St. Joseph St., (5-28-76)

Rapid City. *RAPID CITY HISTORIC COMMERCIAL DISTRICT*, Bounded by both sides of Main, St. Joseph, 7th, and 6th Sts., (10-1-74) PH0092533

Rapid City. **RAPID CITY WEST BOULEVARD HISTORIC DISTRICT**, Bordered by Kansas City, Fairview, 11th, 7th, and 8th Sts., (12-31-74) PH0103756

perkins county

Bison. **CARR, ANNA, HOMESTEAD**, Off SD 20, (1-20-78)

Lemmon. **GOLDEN RULE DEPARTMENT STORE**, 201-203 Main St., (12-12-76)

Lemmon. **HARRIMAN, L. F., HOUSE**, 111 2nd Ave., W., (12-12-76)

Lemmon. **LEMMON, G. E., HOUSE**, 507 3rd Ave., W., (12-12-76)

Lemmon. **LEMMON PETRIFIED PARK**, Off U.S. 12, (11-21-77)

roberts county

Sisseton. **ROBERTS COUNTY COURTHOUSE**, SD 10, (12-12-76)

shannon county

Batesland vicinity. **WOUNDED KNEE BATTLEFIELD**, 11 mi. W of Batesland, Pine Ridge Indian Reservation, (10-15-66) PH0092541 NHL.

spink county

Ashton vicinity. **NORWOOD, JAMES, ROUND BARN**, SE of Ashton on Snake Creek, (1-3-78)

Redfield. **REDFIELD CARNEGIE LIBRARY**, 5 E. 5th Ave., (2-17-78)

Redfield. **REDFIELD LIGHT PLANT AND FIRE STATION**, 614 1st St. E., (3-21-78)

stanley county

Fort Pierre. **LA VERENDRYE SITE**, Off U.S. 83, (8-7-74) PH0092550

Fort Pierre. **OLD FORT PIERRE SCHOOL**, 2nd Ave. and 2nd St., (11-25-77)

Fort Pierre. **STOCKGROWERS BANK BUILDING**, Deadwood and Main Sts., (11-11-77)

Fort Pierre. **SUMNER, GAYLORD, HOUSE**, 2nd and Wandel Sts., (12-21-77)

Fort Pierre. **UNITED CHURCH OF CHRIST, CONGREGATIONAL**, 2nd and Main St., (12-21-77)

Fort Pierre vicinity. **FORT PIERRE CHOUTEAU SITE**, N of Fort Pierre, (4-3-76)

todd county

St. Francis. **ST. FRANCIS MISSION**, Rosebud Indian Reservation, (6-20-75)

turner county

Hurley. **BROUGH-MARTINSON HOUSE**, Off SD 19, (3-30-78)

Hurley. **FARRAR HOUSE**, Off SD 19, (3-21-78)

Hurley. **GRAVES, DR. HARRY S., HOUSE**, Center Ave. and Monroe St., (3-21-78)

walworth county

Mobridge. **BROWN, A. H., PUBLIC LIBRARY**, N. Main St., (12-22-78)

Mobridge. **MOBRIDGE MASONIC TEMPLE**, 6th and Main Sts., (3-25-77)

washabaugh county

Wanblee vicinity. **LIP'S CAMP**, SE of Wanblee on E bank of Pass Creek, (6-11-75)

yankton county

Yankton. **BISHOP MARTY RECTORY**, 1101 W. 5th St., (12-27-74) PH0092576

Yankton. **EXCELSIOR FLOUR MILL**, 2nd and Capital, (11-7-76)

Yankton. **OHLMAN-SHANNON HOUSE**, 205 Green St., (5-28-76)

Yankton. **YANKTON COLLEGE CONSERVATORY**, Yankton College campus, (2-24-75) PH0092584

Yankton. **YANKTON COUNTY COURTHOUSE**, 3rd St. and Broadway, (9-3-76)

Yankton. **YANKTON HISTORIC DISTRICT**, Bounded by Marne Creek and 4th St., and includes both sides of Cedar and Mulberry Sts., (2-13-75) PH0092592

TENNESSEE

anderson county

Lake City vicinity. **EDWARDS-FOWLER HOUSE**, 3.5 mi. S of Lake City on Dutch Valley Rd., (5-29-75)

Norris. **ARNWINE CABIN**, TN 61, (3-16-76)

Norris. **NORRIS DISTRICT**, Town of Norris on U.S. 441/TN 71, (7-10-75)

Oak Ridge. **X-10 REACTOR, OAK RIDGE NATIONAL LABORATORY**, (10-15-66) PH0112585 NHL.

bedford county

Bell Buckle. **BELL BUCKLE HISTORIC DISTRICT**, Irregular pattern bounded roughly by Webb Rd., Abernathy, Maple, Cumberland, and Church Sts., (1-20-76)

Bell Buckle. **WEBB SCHOOL, JUNIOR ROOM**, Off TN 82, (4-11-73) PH0063959 G.

Shelbyville. **BEDFORD COUNTY JAIL**, N. Spring and Jackson Sts., (4-1-75)

Shelbyville. **COOPER, GOV. PRENTICE, HOUSE**, 413 E. Lane St., (6-5-75)

Shelbyville. **GILLILAND, JAMES, HOUSE**, 803 Lipscomb St., (5-12-75)

Shelbyville vicinity. **GRASSLAND FARM (ALEXANDER GREER HOUSE)**, 8 mi. SW of Shelbyville on Snell Rd., (3-4-75)

Wartrace vicinity. **MARTIN HOUSE**, 7 mi. NE of Wartrace off TN 64, (4-14-72) PH0063941

benton county

Big Sandy vicinity. **MOUNT ZION CHURCH**, 5.5 mi. SE of Big Sandy, (10-2-73) PH0063967

Camden vicinity. **THOMPSON, WILLIAM, HOUSE**, S of Camden, off TN 69, (5-6-76)

blount county

Binfield vicinity. **HENRY HOUSE**, SE of Binfield on Henry Lane, (11-1-74) PH0063975

Louisville. **LOUISVILLE HISTORIC DISTRICT**, Between railroad tracks and Tennessee River, (12-23-74) PH0062634

Maryville. **ANDERSON AND MEMORIAL HALLS**, Maryville College campus, (2-20-75)

Maryville. **THOMPSON-BROWN HOUSE**, 1005 Tuckleechee Pike, (11-2-78)

Maryville vicinity. **SAM HUSTON SCHOOL-HOUSE**, NE of Maryville on TN 8, (6-13-72) PH0063983

Townsend. **CADES COVE HISTORIC DISTRICT**, 10 mi. SW of Townsend in Great Smoky Mountains National Park, (7-13-77)

Townsend. **LITTLE RIVER LUMBER COMPANY OFFICE**, TN 73, (11-8-74) PH0063991

bradley county

Charleston. **HENEGAR HOUSE**, Market St., (7-6-76)

Cleveland. **CRAIGMILES, P. M., HOUSE (CLEVELAND PUBLIC LIBRARY)**, 833 Ocoee St., NW., (11-20-75)

Cleveland. **WILSON, C. J., STORE**, 3202 Ocoee St., (6-10-75) HABS.

Cleveland vicinity. **CONRAD, HAIR, CABIN**, W of Cleveland on Blythewood Rd., (9-13-76)

Cleveland vicinity. **RATTLESNAKE SPRINGS**, NE of Cleveland off Dry Valley Rd., (9-5-75)

Cleveland vicinity. **RED CLAY COUNCIL GROUND**, 13 mi. S of Cleveland on Blue Springs Rd., (9-14-72) PH0064009

campbell county

Fincastle. **KINCAID-HOWARD HOUSE**, TN 63, (3-16-76)

La Follette. **LA FOLLETTE HOUSE**, India Ave., (5-29-75)

Speedwell vicinity. **SMITH-LITTLE-MARS HOUSE**, W of Speedwell on TN 63, (11-7-76)

Speedwell vicinity. **SMITH-LITTLE-MARS HOUSE**, W of Speedwell on TN 63, (11-7-76)

cannon county

Readyville. **READYVILLE MILL**, On U.S. 70S, (7-2-73) PH0282693 G.

carter county

Elizabethton. **CARTER, JOHN AND LANDON, HOUSE**, E. Broad St., (4-14-72) PH0112941 G.

Elizabethton. **ELIZABETHTON HISTORIC DISTRICT**, Bounded roughly by 2nd, 4th, East, and Sycamore Sts., (3-14-73) PH0064025 HAE.

Elizabethton. **SABINE HILL**, Off TN 67, (4-11-73) PH0064033

Elizabethton vicinity. **SYCAMORE SHOALS**, 2 mi. W of Elizabethton on the Watauga River, (10-15-66) PH0112593 NHL.

cheatham county

Ashland City. **CHEATHAM COUNTY COURTHOUSE**, Court Sq., (12-12-76)

Ashland City vicinity. **INDIAN TOWN BLUFF**, (8-30-74) PH0064041

Kingston Springs vicinity. **MOUND BOTTOM**, (9-3-71) PH0064050

Kingston Springs vicinity. **NARROWS OF THE HARPETH**, Rte. 2, (4-16-71) PH0064068

claiborne county

CUMBERLAND GAP NATIONAL HISTORICAL PARK, Reference—see Bell County, KY (1-2-74)

Harrogate. **GRANT-LEE HALL**, Lincoln Memorial University campus, (12-8-78)

Speedwell vicinity. **KINCAID-AUSMUS HOUSE**, NE of Speedwell off TN 63, (6-18-75)

Speedwell vicinity. **MCCLAIN-ELLISON HOUSE**, W of Speedwell on Rte. 2 off TN 63, (6-10-75)

Springdale. **BIG SPRING UNION CHURCH**, Off TN 32, (5-29-75)

Tazewell. **GRAHAM-KIVETTE HOUSE**, Main St. and Old Knoxville Rd., (5-29-75)

Tazewell. **PARKEY HOUSE**, Main St., (2-1-72) PH0083623

clay county

Celina. **CLAY COUNTY COURTHOUSE**, TN 52, (9-22-77)

cocke county

Newport. **ELM HILL**, 206 W. Riverview St., (5-29-75)

Newport vicinity. **BEECHWOOD HALL**, N of Newport on Rankin Rd., (5-29-75)

Newport vicinity. **GREENLAWN**, NW of Newport on Old Rankin Rd., (5-29-75)

Newport vicinity. **O'DELL HOUSE**, NE of Newport on Greenville Hwy., (4-1-75)

Newport vicinity. **VINSON HOUSE**, 4.5 mi. S of Newport off Hartford Rd., (5-29-75)

Parrottsville. **YETT-ELLISON HOUSE**, Main St. (Greenville Hwy.), (4-16-75)

Parrottsville vicinity. **SWAGGERTY BLOCKHOUSE**, E of Parrottsville on U.S. 411, (6-18-73) PH0064076

coffee county

Manchester. **COFFEE COUNTY COURTHOUSE**, Public Sq., (2-12-74) PH0064084

Manchester. **OLD STONE FORT**, (2-20-73) PH0064092

cumberland county

Pleasant Hill. **PIONEER HALL**, Main St., (11-21-78)

davidson county

OLD NATCHEZ TRACE, From AL/TN border to U.S. 100 in Davidson Co., (5-30-75) (also in Hickman, Lawrence, Lewis, Maury, Wayne and Williamson counties)

Antioch. **HAYS-KISER HOUSE**, 834 Reeves Rd., (9-10-74) PH0064211

Antioch vicinity. **CANE RIDGE CUMBERLAND PRESBYTERIAN CHURCH**, SE of Antioch on Old Hickory Blvd., (12-12-76)

Bellevue. **BELLE VUE**, Old Harding Rd., off U.S. 70S, (10-25-73) PH0064122

Donelson. **CLOVER BOTTOM MANSION**, 2930 Lebanon Rd., (4-3-75)

Hermitage. **TULIP GROVE**, Lebanon Rd., (2-26-70) PH0064408

Nashville. **BELAIR**, 2250 Lebanon Rd., (5-6-71) HABS.

Nashville. **BELMONT**, Belmont Blvd., (5-6-71) PH0064131 HABS; G.

Nashville. **CHRIST CHURCH**, 900 Broadway, (11-14-78)

Nashville. **CHURCH OF THE ASSUMPTION**, 1227 7th Ave. N., (8-22-77)

Nashville. **COLE HOUSE**, 2001 Lebanon Rd., (12-27-74) PH0062600

Nashville. **EDGEFIELD HISTORIC DISTRICT**, Roughly bounded by Woodland, S. 10th and S. 5th Sts., and Shelby Ave., (7-13-77)

Nashville. **EIGHTH AVENUE SOUTH RESERVOIR**, 8th Ave. S., (3-30-78)

Nashville. **FEDERAL OFFICE BUILDING (CUSTOMSHOUSE)**, Broadway, (12-26-72) PH0064173

Nashville. **FIRST PRESBYTERIAN CHURCH (DOWNTOWN PRESBYTERIAN CHURCH)**, 154 5th Ave. N., (7-8-70)

Nashville. **FISK UNIVERSITY HISTORIC DISTRICT**

isk University

Historic District, TN, Roughly bounded by 16th and 18th Aves., Hermosa, Herman and Jefferson Sts., (2-9-78)

Nashville. **FORT NEGLEY**, Ridley Blvd. and Chestnut St., (4-21-75)

Nashville. **GEDDES, JAMES, ENGINE COMPANY NO. 6**, 629 2nd Ave. S., (1-9-78)

Nashville. **GYMNASIUM, VANDERBILT UNIVERSITY**, West End and 23rd Aves., (2-23-72) PH0064203 HABS.

Nashville. **HERMITAGE HOTEL**, 231 6th Ave. N., (7-24-75)

Nashville. **HOLY TRINITY CHURCH**, 615 6th Ave. S., (4-14-72) PH0064238 HABS; G.

Nashville. **HUBBARD HOUSE**, 1109 1st Ave. S., (8-14-73) PH0064246

Nashville. **HUME-FOGG HIGH SCHOOL**, 700 Broad St., (10-16-74) PH0064254

Nashville. **JUBILEE HALL, FISK UNIVERSITY**, 17th Ave. N., (12-9-71) PH0064262 NHL; HABS.

Nashville. **LITTERER LABORATORY**, 631 2nd Ave. S., (1-9-78)

Nashville. **MECHANICAL ENGINEERING HALL, VANDERBILT UNIVERSITY**, Grand Ave. and 21st Ave. S., (12-13-78)

Nashville. **NASHVILLE ARCADE**, Between 4th and 5th Aves., (5-22-73) PH0064271

Nashville. **NASHVILLE CHILDREN'S MUSEUM (LINDSLEY HALL, UNIVERSITY OF NASHVILLE)**, 724 2nd Ave. S., (5-6-71) PH0064289 G.

Nashville. **NASHVILLE CITY CEMETERY**, 1001 S. 4th Ave., (10-18-72) PH0064297

Nashville. **NASHVILLE UNION STATION AND TRAINSHED**, Broadway and 10th Ave., (12-30-69) PH0064301 NHL; HABS.

Nashville. **PARTHENON, THE**, Centennial Park, (2-23-72)

Nashville. **PEABODY COLLEGE FOR TEACHERS**, 21st Ave. S. and Edgemoor Ave., (10-15-66) PH0064190 NHL.

Nashville. **RIVERWOOD**, 1833 Welcome Lane, (7-20-77)

Nashville. **ROBINCROFT**, 746 Benton Ave., (7-10-78)

Nashville. **RYMAN AUDITORIUM (GRAND OLD OPRY HOUSE)**, 116 Opry Pl., (5-6-71) PH0064335

Nashville. **SECOND AVENUE COMMERCIAL DISTRICT**, 2nd Ave. between Brandon St. and Broadway, (2-23-72) PH0064351 HABS.

Nashville. **ST. CECILIA ACADEMY**, 8th Ave. and Clay St., (12-12-76)

Nashville. **ST. MARY'S CATHOLIC CHURCH**, 330 5th Ave. N., (7-8-70) PH0064343

Nashville. **STUMP, FREDERICK, HOUSE**, 4949 Buena Vista Pike, (4-2-73) PH0064360

Nashville. **SUNNYSIDE**, 3000 Granny White Pike, (10-1-74) PH0064378

Nashville. **TENNESSEE STATE CAPITOL**, Capitol Hill, (11-11-71) PH0064386 NHL; HABS.

Nashville. **TRAVELLERS' REST**, Franklin Rd., (12-30-69) PH0064394 G.

Nashville. **TWO RIVERS (DAVID H. MCGAVOCK HOUSE)**, 3130 McGavock Pike, (2-23-72) PH0064416 HABS.

Nashville. **WEST MEADE**, Old Harding Pike, (3-4-75)

Nashville. **WOODLAWN**, 127 Woodmont Blvd., (11-21-78)

Nashville vicinity. **BELLE MEADE**, Harding Rd. at Leake Ave., (12-30-69) PH0064114 G.

Nashville vicinity. **BRICK CHURCH MOUND AND VILLAGE SITE**, (5-7-73) PH0064149

Nashville vicinity. **DEVON FARM**, S of Nashville on TN 100, (8-28-74) PH0064165

Nashville vicinity. **HERMITAGE, THE**, 12 mi. E of Nashville on U.S. 70N, (10-15-66) PH0064220 NHL; G.

Nashville vicinity. **NEWSOM'S MILL**, W of Nashville at Big Harpeth River, (9-13-76)

Old Hickory. **CLEVELAND HALL**, 4041 Old Hickory Blvd., (4-16-71) PH0064157 HABS.

decatour county

Decaturville vicinity. **BROWNSPORT FURNACE**, SE of Decaturville at Furnace Hollow, (8-26-77)

Parsons. **RAINS, JOHN P., HOTEL (COLWICK HOTEL)**, 106-108 Tennessee Ave. South, (11-21-78)

dickson county

Charlotte. **CHARLOTTE COURTHOUSE SQUARE HISTORIC DISTRICT**, Public Square and environs, (11-25-77)

Cumberland Furnace. **DROUILLARD HOUSE**, Off TN 48, (12-27-77)

Cumberland Furnace. **ST. JAMES EPISCOPAL CHURCH**, Off TN 48, (8-22-77)

Dickson vicinity. **RUSKIN COLONY GROUNDS**, NW of Dickson on Yellow Creek Rd., (10-29-74) PH0052787

dyer county

Dyersburg. **LATTA HOUSE**, 917 Troy Ave., (11-14-78)

fayette county

Brownsville vicinity. **LUCERNE**, 20 mi. S of Brownsville on TN 76, (12-23-77)

Elba vicinity. **MILLER HOUSE**, Raleigh-La Grange Rd., (12-8-78)

La Grange. **IMMANUEL CHURCH (EPISCOPAL)**, 2nd and Chestnut Sts., (4-14-72) PH0052795

La Grange and vicinity. **LA GRANGE HISTORIC DISTRICT**, Bounded by La Grange town boundaries and including both sides of TN 57 E to jet. with TN 18, (4-4-75) G.

Williston. **CRAWFORD GENERAL STORE**, Macon Rd., (7-8-75)

fentress county

Pall Mall. **SERGEANT YORK HISTORIC AREA**, Off Alvin York Hwy., (4-11-73) PH0052809

Pall Mall vicinity. **YORK, ALVIN CULLOM, FARM**, U.S. 127, (5-11-76) NHL.

franklin county

Belvidere vicinity. **CIRCULAR BARN AT CLOVERDALE FARM**, S of Belvidere off U.S. 64, (12-12-76)

Belvidere vicinity. **ZAUGG BANK BARN**, SE of Belvidere off U.S. 64, (12-18-73) PH0052833

Cowan. **COWAN DEPOT**, Front St., (11-24-78)

Cowan vicinity. **CUMBERLAND MOUNTAIN TUNNEL**, SE of Cowan, (8-22-77)

Decherd vicinity. **LEWIS, COL. JAMES, HOUSE**, E of Decherd on Greenhaw Rd., (11-21-76)

Huntland vicinity. **FALLS MILL**, 1 mi. off U.S. 64, (2-23-72) PH0052817

Old Salem vicinity. **MANN, R. N., HOUSE**, N of Old Salem off U.S. 64, (9-22-77)

Winchester. **BANK OF WINCHESTER BUILDING**, 1st Ave., (5-23-78)

Winchester. **HUNDRED OAKS**, Oak St. at U.S. 64, (5-28-75) HABS.

Winchester. **KNIES BLACKSMITH SHOP**, 118 N. Jefferson St., (4-11-73) PH0052825

Winchester vicinity. **GRAY, ISAAC, HOUSE**, SW of Winchester off U.S. 64, (11-21-76)

Winchester vicinity. **SIMMONS, PETER, HOUSE**, 11 mi. SW of Winchester on U.S. 64, (8-16-77)

gibson county

Milan vicinity. **BROWNING HOUSE**, E of Milan on Milan Army Ammunition Plant, (6-28-74) PH0052841

Trenton. **GIBSON COUNTY COURTHOUSE**, Court Sq., (11-7-76)

giles county

Dellrose vicinity. **WILSON-YOUNG HOUSE**, SW of Dellrose off I 65, (4-13-73) PH0052868

Wales. **CLIFTON PLACE**, Campbellsville Rd., (4-11-73) PH0052850

grainger county

Bean Station vicinity. **TATE SPRINGS SPRINGHOUSE**, E of Bean Station on U.S. 11W, (4-13-73) PH0052884

Blaine. **SHIELDS' STATION**, U.S. 11W, (4-24-73) PH0052876 G.

Rutledge vicinity. **LEA SPRINGS**, 11 mi. SW of Rutledge off U.S. 11, W on Lea Lake Rd., (5e29-75)

greene county

Afton vicinity. **RIPLEY STONE HOUSE**, E of Afton off U.S. 11, (9-18-78)

Chucky vicinity. **MAURIS-EARNEST FORT HOUSE**, S of Chucky on Nolichucky River, (1-30-78)

Greeneville. **ANDREW JOHNSON NATIONAL HISTORIC SITE**, Depot and College Sts., (10-15-66)

Greeneville. **GREENEVILLE HISTORIC DISTRICT**, (5-3-74) PH0079669 HABS.

Greeneville vicinity. **DOAK, SAMUEL, HOUSE**, 2.5 mi. E of Greeneville on U.S. 11/411, (2-18-75)

Greeneville vicinity. **NEW BETHEL CUMBERLAND PRESBYTERIAN CHURCH**, NW of Greeneville on TN 70, (10-5-78)

grundy county

Altamont. **GRUNDY COUNTY JAIL**, Off TN 56, (6-18-75)

Pelham vicinity. **ELKHEAD STONE ARCH BRIDGE**, N of Pelham, (4-19-78)

hamblen county

Morristown. **HAMBLEN COUNTY COURTHOUSE**, 511 W. 2nd North St., (4-13-73) PH0052914

Morristown. **ROSE SCHOOL**, Jackson and W. 2nd North Sts., (10-18-76) G.

Morristown vicinity. **BARTON SPRINGS**, 3 mi. (4.8 km) E of Morristown, (5-22-78)

Morristown vicinity. **RURAL MOUNT**, 8 mi. SE of Morristown off TN 160, (7-30-75) HABS.

Russellville vicinity. **BETHESDA PRESBYTERIAN CHURCH**, About 2 mi. SW of Russellville of U.S. 11E, (4-11-73) PH0052906

hamilton county

CHICKAMAUGA AND CHATTANOOGA NATIONAL MILITARY PARK, Reference—see *Catoosa County, GA* (1-2-74)

Chattanooga. **BRABSON HOUSE**, 407 E. 5th St., (4-11-73) PH0052922

Chattanooga. **BROWN'S FERRY TAVERN**, Brown's Ferry Rd., (3-24-71) PH0052931

Chattanooga. **CHATTANOOGA, HARRISON, GEORGETOWN & CHARLESTON RAILROAD TUNNEL**, below N. Crest Rd., (8-24-78)

Chattanooga. **HAMILTON COUNTY COURTHOUSE**, W. 6th St. and Georgia Ave., (11-21-78)

Chattanooga. **HUTCHESON HOUSE**, 360 S. Crest Rd., (11-21-78)

Chattanooga. **LOOKOUT MOUNTAIN INCLINE RAILWAY**, Off U.S. 11/41/64/72, (4-26-73) PH0052965

Chattanooga. **NEWTON CHEVROLET BUILDING**, 329 Market St., (4-2-73) PH0052973

Chattanooga. **OCHS BUILDING (TIMES BUILDING)**, Georgia Ave., (11-17-78)

Chattanooga. **OLD LIBRARY BUILDING**, 200 E. 8th St., (3-14-73) PH0052981

Chattanooga. **OLD POST OFFICE**, E. 11th and Lindsay Sts., (4-13-73) PH0052990

Chattanooga. **READ HOUSE**, Broad and 9th Sts., (12-23-76)

Chattanooga. **ROSS'S LANDING**, 101 Market St., (6-27-74) PH0053007

Chattanooga. **ST. PAUL'S EPISCOPAL CHURCH**, 7th and Pine Sts., (9-1-78)

Chattanooga. **TERMINAL STATION**, 1434 Market St., (2-20-73) PH0053015 HAER.

Chattanooga. **TIVOLI THEATER**, 709 Broad St., (4-11-73) PH0053031

Chattanooga vicinity. **CIVIL WAR FORTIFICATION**, Bonny Oaks Dr., (1-31-76)

Chattanooga vicinity. **WILLIAMS ISLAND (BROWN'S ISLAND)**, (4-11-73) PH0053058

Georgetown vicinity. **MATTHEWS, PLEASANT L., HOUSE**, SW of Georgetown on Ooltewah-Georgetown Rd., (12-12-76)

Ooltewah. **JAMES COUNTY COURTHOUSE**, Mulberry St., (11-7-76)

Ooltewah vicinity. **BROWN HOUSE, THE**, About 10 mi. NE of Ooltewah on Georgetown Pike, (4-11-73) PH0052949

Ooltewah vicinity. **DOUGLAS, HIRAM, HOUSE**, About 5 mi. N of Ooltewah on Snow Hill Rd., (4-24-73) PH0052957

Signal Mountain vicinity. **CONNOR TOLL HOUSE**, 4212 Anderson Pike, (8-22-77)

Signal Mountain vicinity. **TOPSIDE**, N of Signal Mountain off TN 8 on Wilson Ave., (4-11-73) PH0053040

hancock county

Sneedville. **OLD JAIL**, Jail St., (4-11-73) PH0053066

hardeman county

Bolivar. **CAMPBELL HOUSE**, 607 W. Market St., (8-6-75)

hardin county

Savannah. **CHERRY MANSION**, 101 Main St., (8-16-77) HABS.

Shiloh. **SHILOH NATIONAL MILITARY PARK**, Off TN 22, (10-15-66)

hawkins county

Kingsport. **BOATYARD HISTORIC DISTRICT**, (12-12-73) PH0053074 (also in Sullivan County)

Rogersville. **ROGERSVILLE HISTORIC DISTRICT**, Bounded by N. Boyd, Kyle, Clinch, and N. Bend Sts., McKinney Ave., and S. Rogen Rd., (2-23-73) PH0053091

Rogersville vicinity. **AMIS HOUSE**, E of Rogersville on Burem Pike, (6-19-73) PH0053023

Surgoinsville vicinity. **FUDGE FARM**, NE of Surgoinsville on U.S. 11W, (12-12-76)

Surgoinsville vicinity. **LONG MEADOW**, N of Surgoinsville off U.S. 11W (Rte. 1), (1-11-74) PH0053082

Surgoinsville vicinity. **NEW PROVIDENCE PRESBYTERIAN CHURCH, ACADEMY, AND CEMETERY**, NE of Surgoinsville off U.S. 11, (12-1-78)

Surgoinsville vicinity. **STONY POINT**, NE of Surgoinsville on U.S. 11W, (4-26-73) PH0053104

haywood county

Brownsville. **ZION CHURCH**, College and Washington Sts., (11-21-78)

henry county

Elkhorn vicinity. **MT. ZION CHURCH AND CEMETERY**, NE of Elkhorn on Tennessee River, (12-23-74) PH0053121

Paris. **PORTER HOUSE**, 407 S. Dunlap St., (4-11-73) PH0053112 HABS.

Paris vicinity. **OBION MOUNDS (WORK FARM SITE)**, (5-7-73) PH0053139

hickman county

OLD NATCHEZ TRACE, Reference—see *Davidson County*

WilliamSPORT vicinity. **GORDON, JOHN, HOUSE**, NW of WilliamSPORT off TN 50, (4-18-74) (also in Maury County)

humphreys county

Hurricane Mills vicinity. **LINK FARM SITE (DUCK RIVER TEMPLE MOUNDS)**, (4-11-73) PH0053155

jackson county

Gainesboro vicinity. **FORT BLOUNT-WILLIAMSBURG SITE**, On Cumberland River S of Gainesboro, (7-17-74) PH0053163

jefferson county

Dandridge. **DANDRIDGE HISTORIC DISTRICT**, Town center around Main, Meeting, and Gay Sts., (1-22-73) PH0053180

Dandridge. **SWANN, JUDGE JAMES PRESTON, HOUSE**, Cherokee Dr., (7-16-73) PH0053228

Jefferson City. **GLENMORE**, Off U.S. 11E, (4-13-73) PH0053210

Jefferson City vicinity. **BRANNER-HICKS HOUSE**, E of Jefferson City on Chucky Rd., (7-9-74) PH0053171

White Pine vicinity. **FAIRFAX**, SE of White Pine off U.S. 25E, (4-13-73) PH0053198

White Pine vicinity. **FRANKLIN, LAWSON D., HOUSE**, SE of White Pine off U.S. 25E, (4-13-73) PH0053201

johnson county

Laurel Bloomery. **MORRISON FARM AND STORE**, TN 91, (4-11-73) PH0081795

Mountain City. **BUTLER HOUSE**, 309 N. Church St., (4-11-73) PH0081787

Shouns. **RHEA HOUSE**, U.S. 421, (4-11-73) PH0081809

knox county

Concord. **RUSSELL, AVERY, HOUSE**, 11409 Kingston Pike, (6-5-75)

Knoxville. **BLOUNT, WILLIAM, MANSION (CAPITOL OF U.S. TERRITORY SOUTH OF THE OHIO RIVER)**, 200 W. Hill Ave., (10-15-66) PH0081817 NHL; HABS.

Knoxville. **CAMP HOUSE**, 1306 Broadway NE., (4-24-73) PH0081825

Knoxville. **COMMERCE AVENUE FIRE HALL**, 201-205 Commerce Ave., (8-16-77) HABS.

Knoxville. **CRAIGHEAD-JACKSON HOUSE**, 1000 State St., (3-20-73) PH0081833

Knoxville. **DULIN, H. L., HOUSE**, 3100 Kingston Pike, (10-15-74) PH0081841

Knoxville. **FIRE STATION NO. 5**, 419 Arthur St., NW, (11-2-78)

Knoxville. **JACKSON AVENUE WAREHOUSE DISTRICT**, Jackson Ave., (4-11-73) PH0081850 HABS.

Knoxville. **KNOLLWOOD**, 6411 Kingston Pike, (5-12-75)

Knoxville. **KNOX COUNTY COURTHOUSE**, Main Ave. and Gay St., (4-24-73) PH0081868

Knoxville. **KNOXVILLE CITY HALL (TENNESSEE SCHOOL FOR THE DEAF)**, City Hall Park on Western Ave., (5-31-72) PH0081876

Knoxville. **LAMAR HOUSE HOTEL (BIJOU THEATER)**, 803 Gay St., SW., (12-4-75) G.

Knoxville. **LEBANON-IN-THE-FORK PRESBYTERIAN CHURCH**, Asbury Rd., (5-27-75)

Knoxville. **MIDDLEBROOK**, 4001 Middlebrook Pike, (6-18-74) PH0081892

Knoxville. **OLD POST OFFICE BUILDING**, Clinch and Market Sts., (3-20-73) PH0081906

Knoxville. **PARK, JAMES, HOUSE**, 422 W. Cumberland Ave., (10-18-72) PH0081914

Knoxville. **U. T. AGRICULTURE FARM MOUND**, Neyland Dr., (3-30-78)

Knoxville. **ZEIGLER, ISAAC, HOUSE**, 712 N. 4th Ave., (5-2-75) HABS.

Knoxville vicinity. **BUFFAT, ALFRED, HOMESTEAD**, 1 mi N of Knoxville on Love Creek Rd., (4-1-75) PH0089028

Knoxville vicinity. **BUFFAT HOMESTEAD**, 1 mi. N of Knoxville on Love Creek Rd., (4-1-75)

Knoxville vicinity. **MARBLE SPRINGS**, S of Knoxville on Neubert Springs Rd., (5-6-71) PH0081884 g.

Knoxville vicinity. **RAMSEY HOUSE**, SE of Knoxville on Thorngrove Pike, (12-23-69) PH0081922 g.

Knoxville vicinity. **STATESVIEW**, About 10 mi. SW of Knoxville off U.S. 70, (4-24-73) PH0081931

Mascot vicinity. **CHESTERFIELD**, N of Mascot off Old Rutledge Pike, (11-16-77)

lauderdale county

Fort Pillow. **FORT PILLOW**, TN 87, (4-11-73) PH0081949 NHL.

Henning. **PALMER, W. E., HOUSE (ALEX HALEY HOUSE)**, Off U.S. 51, (12-14-78)

lawrence county

OLD NATCHEZ TRACE, Reference—see Davidson County

Lawrenceburg. **LAWRENCE COUNTY JAIL**, Waterloo St., (3-16-76)

lewis county

OLD NATCHEZ TRACE, Reference—see Davidson County

lincoln county

Fayetteville vicinity. **CONGER, ISAAC, HOUSE**, NE of Fayetteville off Hamestrung Rd., (7-16-73) PH0081957

Howell vicinity. **HARRIS-HOLDEN HOUSE**, E of Howell on Daves Hollow Rd., (3-19-75)

loudon county

Greenback. **NATIONAL CAMPGROUND (UNION CAMPGROUND)**, SR 1, (1-7-72) PH0082007

Greenback vicinity. **MCCOLLUM FARM**, SW of Greenback on Morganton Rd., (4-15-78)

Lenoir. **LENOIR COTTON MILL**, Depot St., (6-18-75) HABS.

Lenoir City vicinity. **BUSSELL ISLAND SITE**, S of Lenoir City, (3-29-78)

Loudon. **BLAIR'S FERRY STOREHOUSE**, 800 Main St., (7-14-77) HABS.

Loudon. **LENOIR, ALBERT, HOUSE**, W of Loudon on River Rd. (TN 72), (4-11-73) PH0081990

Loudon. **LOUDON COUNTY COURTHOUSE**, Grove and Mulberry Sts., (5-28-75) PH0099848

Loudon vicinity. **BOWMAN HOUSE**, E of Loudon on Little River Rd., (7-8-70) PH0081965

Loudon vicinity. **CANNON-CALLOWAY HOUSE**, W of Loudon off U.S. 11, (7-8-70) PH0081973

Loudon vicinity. **CARMICHAEL INN**, Off U.S. 11, (7-8-70) PH0081981

madison county

Jackson. **CASEY JONES HOME AND RAILROAD MUSEUM**, 211 W. Chester St., (9-7-72) PH0082015

Jackson. **JACKSON FREE LIBRARY**, College and Church Sts., (6-26-75) PH0143090

Pinson vicinity. **PINSON MOUNDS**, 3 mi. E of Pinson on secondary rd., (10-15-66) PH0082023 NHL; g.

marion county

Jasper. **MCKENDREE METHODIST EPISCOPAL CHURCH**, Betsy Pack Dr., (11-21-78)

South Pittsburg. **CHRIST EPISCOPAL CHURCH AND PARISH HOUSE**, Corner of 3rd and Holly Sts., (8-22-77) HABS.

Victoria vicinity. **KETNER'S MILL AND BRIDGE**, E of Victoria on Ketner Mill Rd. and at Sequatchie River, (11-23-77)

marshall county

Belfast. **TATE, J. C., GENERAL MERCHANDISE STORE**, Old Belfast Rd., (7-12-78)

Chapel Hill vicinity. **FORREST, NATHAN BEDFORD, BOYHOOD HOME**, W of Chapel Hill, (7-13-77)

maury county

GORDON, JOHN, HOUSE, Reference—see Hickman County (1-2-74)

OLD NATCHEZ TRACE, Reference—see Davidson County

Columbia. **ATHENAEUM, THE**, 808 Athenaeum St., (4-24-73) PH0082031

Columbia. **BLYTHEWOOD**, Trotwood and Hatcher Lane, (4-11-73) PH0082058

Columbia. **CHURCH HOUSE**, 312 W. 7th St., (10-19-78)

Columbia. **COLUMBIA ARSENAL (COLUMBIA MILITARY ACADEMY)**, W. 7th St., (9-19-77)

Columbia. **FRIERSON, LUCIUS, HOUSE**, W. 7th St., (9-1-78)

Columbia. **MAYES-HUTTON HOUSE**, 306 W. 6th St., (7-8-70) PH0082104

Columbia. **POLK, JAMES K., HOUSE**, W. 7th and S. High Sts., (10-15-66) PH0103993 NHL; g.

Columbia. **POLK SISTERS' HOUSE**, 305 W. 7th St., (5-21-75)

Columbia. **STATE BANK OF TENNESSEE**, 201 W. 7th St., (11-2-78)

Columbia. **WEST SIXTH STREET AND MAYES PLACE HISTORIC DISTRICT**, W. 6th St. and Mayes Pl., (2-25-78)

Columbia vicinity. **BEECHLAWN**, S of Columbia on U.S. 31, (5-14-71) PH0082040

Columbia vicinity. **CHERRY GLEN**, SW of Columbia off U.S. 43, (7-2-73) PH0082066

Columbia vicinity. **CLIFTON PLACE**, SW of Columbia on Mt. Pleasant Hwy., (7-8-70) PH0082074 HABS.

Columbia vicinity. **HAMILTON PLACE**, Mt. Pleasant Pike, W of Columbia off U.S. 43, (7-16-73) PH0082091

Columbia vicinity. **PILLOW-BETHEL HOUSE**, SW of Columbia off U.S. 43, (12-12-76)

Columbia vicinity. **PILLOW-BETHEL HOUSE**, SW of Columbia off U.S. 43, (12-12-76)

Columbia vicinity. **PLEASANT MOUNT PRESBYTERIAN CHURCH**, SE of Columbia off TN 50, (8-16-77)

Columbia vicinity. **RATTLE AND SNAP**, Andrew Jackson Hwy. (TN 43), (11-11-71) PH0082121 NHL; HABS.

Columbia vicinity. **SKIPWITH HALL**, W of Columbia on TN 50, (11-23-77)

Columbia vicinity. **ST. JOHN'S EPISCOPAL CHURCH**, W of Columbia on U.S. 43, (7-8-70) PH0082139

Columbia vicinity. **ZION PRESBYTERIAN CHURCH**, 6.3 mi. W of Columbia off TN 99, (6-13-72) PH0082147 HABS.

Spring Hill. **CHEAIRS, MARTIN, HOUSE**, U.S. 31, (12-12-76)

Spring Hill. **EWELL FARM**, Depot Lane, (5-24-76)

Spring Hill. **GRACE EPISCOPAL CHURCH**, U.S. 31, (5-17-76)

Spring Hill. **RITTER-MORTON HOUSE**, McLemore Ave., (12-12-76)

mcminn county

Athens vicinity. **CLEAGE, SAMUEL, HOUSE**, N of Athens on Lee Hwy., (5-12-75) HABS.

Delano vicinity. **TREW GENERAL MERCHANDISE STORE**, W of Delano at TN 163 and Bowater Rd., (12-22-76)

Etowah. **ETOWAH DEPOT**, U.S. 411, (10-17-77) g.

Niota. **NIOTA DEPOT**, Main St., (4-1-75) PH0089036 g.

meigs county

Decatur. **MEIGS COUNTY COURTHOUSE**, Court Sq., (8-3-78)

monroe county

Madisonville. **COOK-KEFAUVER HOUSE**, Kefauver Lane, (10-9-74) PH0082163

Madisonville. **STICKLEY HOUSE**, W of jct. of U.S. 411 and TN 68, (9-10-74) PH0082198

Tellico Plains. **JOHNSON, ELISHA, MANSION**, Ballplay Rd., (12-24-74) PH0062626

Vonore vicinity. **CHOTA AND TANASI CHEROKEE VILLAGE SITES**, SE of Vonore, (8-30-73) PH0082155

Vonore vicinity. **CITICO SITE**, E of Vonore at Little Tennessee River, (11-2-78)

Vonore vicinity. **FORT LOUDOUN**, U.S. 411, (10-15-66) PH0082171 NHL.

Vonore vicinity. **ICEHOUSE BOTTOM SITE (40MR23)**, E of Vonore, (10-19-78)

Vonore vicinity. **MCGHEE MANSION**, E of Vonore on Fort Loudoun Rd., (8-28-74) PH0082180

Vonore vicinity. **MIALOQUO SITE (40MR3)**, N of Vonore, (10-19-78)

Vonore vicinity. **TELLICO BLOCKHOUSE SITE**, 2 mi. E of Vonore off TN 72, (8-11-75) PH0185973

Vonore vicinity. **TOMOTLEY SITE (40MR5)**, SE of Vonore, (10-19-78)

Vonore vicinity. **TOQUA SITE**, SE of Vonore at Little Tennessee River, (11-16-78)

montgomery county

Clarksville. **CLARKSVILLE ARCHITECTURAL DISTRICT**, Public Sq., Legion, 3rd, Franklin, and Commerce Sts., (5-13-76)

Clarksville. **CLARKSVILLE FEDERAL BUILDING**, Commerce and S. 2nd Sts., (6-13-72) PH0082201

Clarksville. **CLARKSVILLE INDUSTRIAL DISTRICT**, Bounded by Washington St., Crossland Ave., the ICG RR., and the Cumberland River, (4-30-76)

Clarksville. **EMERALD HILL (EAGLE'S NEST)**, N. 2nd St., (7-14-71) PH0082210

Clarksville. **FIRST PRESBYTERIAN CHURCH**, 213 Main St., (4-30-76)

Clarksville. **HOME INFIRMARY**, Riverside Dr. and Current St., (8-24-78)

Clarksville. **MADISON STREET METHODIST CHURCH**, 319 Madison St., (5-13-76)

Clarksville. **POSTON BLOCK**, Main and Telegraph Sts., (6-13-72) PH0082406 HABS.

Clarksville. **REXINGER, SAMUEL, HOUSE**, 703 E. College St., (4-13-77)

Clarksville. **SEVIER STATION**, Walker St., S of B St., (5-6-71) PH0082228

Clarksville. **SMITH-HOFFMAN HOUSE**, Beech and A Sts., (8-22-77)

Clarksville vicinity. **ALLEN HOUSE**, N of Clarksville on Allen-Griffey Rd., (10-3-78)

Clarksville vicinity. **OLD POST HOUSE**, N of Clarksville on U.S. 41 A, (3-8-78)

Clarksville vicinity. **WHITEHALL**, NW of Clarksville off TN 12 on Mill Rd., (1-31-78)

Fredonia. **WILSON, SANFORD, HOUSE**, Old Ashland City Hwy., (9-13-78)

moore county

Lynchburg. JACK DANIEL DISTILLERY, TN 55, (9k14-72) PH0082236

morgan county

Rugby vicinity. RUGBY COLONY, TN 52, (4-26-72) PH0082244 (also in Scott County)

obion county

Rives. DICKEY'S OCTAGONAL BARBERSHOP, SW corner High and N. Church Sts., (4-29-75)

Trimble vicinity. PARKS COVERED BRIDGE, N of Trimble off U.S. 51, (11-27-78)

Union City. CONFEDERATE MONUMENT, Summer and Edwards Sts., (7-28-77)

overtown county

Livingston. ROBERTS, GOV. ALBERT H., LAW OFFICE, 114 E. Main St., (2-20-75) PH0085715 HABS.

perry county

Linden vicinity. CEDAR CREEK FURNACE, 9 mi. SW of Linden on Furnace Branch, (6-19-73) PH0082252

pickett county

Byrdstown vicinity. HULL, CORDELL, BIRTHPLACE, About 2 mi. W of Byrdstown, (5-5-72) PH0082261

polk county

Benton vicinity. WARD, NANCY, TOMB, S of Benton on U.S. 411, (4-11-73) PH0082279

rhea county

Dayton. RHEA COUNTY COURTHOUSE, Market St. between 2nd and 3rd Aves., (11-7-72) PH0082287 NHL.

Dayton vicinity. HIWASSEE GARRISON SITE (SITE 40RH35), S of Dayton, (11-14-78)

roane county

Harriman. HARRIMAN CITY HALL, Roane and Walden Sts., (4-16-71) PH0082295

Kingston. ROANE COUNTY COURTHOUSE, Kentucky Ave., (7-14-71) PH0082309 G.

Kingston. SOUTHWEST POINT, 1 mi. SW of Kingston, (7-31-72) PH0082317 G.

Oliver Springs. COLONIAL HALL, Spring and Main Sts., (9-11-75)

robertson county

Cedar Hill. ST. MICHAEL'S CATHOLIC CHURCH, 3.5 mi. W of TN 49, (7-5-73) PH0035238

Cedar Hill vicinity. GLEN RAVEN, SW of Cedar Hill on Washington Rd., (10-2-73) PH0035262

Cedar Hill vicinity. WESSYNGTON, S of Cedar Hill, (5-6-71) PH0035301

Cross Plains. RANDOLPH, WILLIAM, HOUSE, On TN 25, (10-30-73) PH0035289

Cross Plains vicinity. CORNSILK (THOMAS STRINGER HOUSE), N of Cross Plains on Highland Rd., (1-11-74) PH0035254

Cross Plains vicinity. ROCK JOLLY, NE of Cross Plains off TN 52, (10-30-73) PH0035297

Springfield. MANSFIELD CHEATHAM HOUSE, 7th Ave. W., (1-30-78)

Springfield. ROBERTSON COUNTY COURTHOUSE, Public Sq., (5-22-78)

Springfield vicinity. PITT, ARTHUR, HOUSE AND DISTILLERY, NE of Springfield off TN 49, (12-18-73) PH0035271

Springfield vicinity. WOODARD HALL, NE of Springfield on Owens Chapel Rd., (10-10-75) PH0246450

Youngville vicinity. SUDLEY PLACE, N of Youngfield on State Line Rd., (1-11-74)

rutherford county

Eagleville vicinity. SCALES, ABSALOM, HOUSE, N of Eagleville off TN 16, on Rocky Glade Rd., (10-30-73) PH0035424

Lascassas vicinity. BROWN'S MILL, SE of Lascassas on Brown's Mill Rd., (12-29-78)

Murfreesboro. COLLIER-CRICHLOW HOUSE, 511 E. Main St., (7-16-73) PH0035319

Murfreesboro. COLLIER-LANE-CRICHLOW HOUSE, 500 N. Spring St., (8-23-78)

Murfreesboro. OAKLANDS, N. Maney Ave., (2-26-70) PH0035378

Murfreesboro. PALMER, GEN. JOSEPH B., HOUSE, 434 E. Main St., (9-20-73) PH0035386

Murfreesboro. RUTHERFORD COUNTY COURTHOUSE, Public Square, (7-16-73) PH0035416

Murfreesboro vicinity. ELMWOOD, NW of Murfreesboro, off U.S. 70S/41, (10-15-73) PH0035327

Murfreesboro vicinity. FORTRESS ROSECRANS SITE, W. of Murfreesboro at Stones River, (6-7-74) PH0035343 G.

Murfreesboro vicinity. MARYMONT, SW of Murfreesboro, off TN 99 on Rucker Lane, (10-30-73) PH0035360

Murfreesboro vicinity. STONES RIVER NATIONAL BATTLEFIELD, 3 mi. NW of Murfreesboro on U.S. 41, (10-15-66)

Readyville. READY, CHARLES, HOUSE (THE CORNERS), On U.S. 70S, (7-2-73) PH0035394

Readyville vicinity. MACON, UNCLE DAVE, HOUSE, W of Readyville on U.S. 70S, (11-15-73) PH0035351

Smyrna vicinity. DAVIS, SAM, HOUSE, NE of Smyrna off TN 102, (12-23-69) PH0035335 G.

Smyrna vicinity. RIDLEY'S LANDING, N of Smyrna on Jones Mill Rd., at Stoves River, (7-16-73) PH0035408

scott county

RUGBY COLONY, Reference—see Morgan County (1-2-74)

Huntsville. OLD SCOTT COUNTY JAIL, Courthouse Sq., (4-18-74) PH0035432

Huntsville vicinity. PAINT ROCK CREEK COVERED BRIDGE, SE of Huntsville on Jacksboro Rd., (4-18-77)

Oneida vicinity. BRYANT, LOUIS E., HOUSE, 2 mi. E of Oneida on Bear Creek Rd., (5-29-75) PH0099431

sevier county

Gatlinburg vicinity. COLE, ALEX, CABIN, 5 mi. S of Gatlinburg off U.S. 441 in Great Smoky Mountains National Park, (1-2-76)

Gatlinburg vicinity. KING-WALKER PLACE, W of Gatlinburg off TN 73, Great Smoky Mountains National Park, (3-16-76)

Gatlinburg vicinity. LITTLE GREENBRIER SCHOOL/CHURCH, About 9 mi. W of Gatlinburg off TN 73 in Great Smoky Mountains National Park, (1-11-76)

Gatlinburg vicinity. MCCARTER, TYSON, PLACE, 10 mi. E of Gatlinburg on TN 73, Great Smoky Mountains National Park, (3-16-76)

Gatlinburg vicinity. MESSER BARN, SE of Gatlinburg near Greenbrier Cove in Great Smoky Mountains National Park, (1-1-76)

Gatlinburg vicinity. OGLE, BUD, FARM, 3 mi. SE of Gatlinburg, (11-23-77)

Gatlinburg vicinity. OWNBY, JOHN, CABIN, 3 mi. S of Gatlinburg off TN 73 in Great Smoky Mountains National Park, (1-1-76)

Gatlinburg vicinity. ROARING FORK HISTORIC DISTRICT, 5 mi. SE of Gatlinburg off TN 73, Great Smoky Mountains National Park, (3-16-76) HABS.

Harrisburg vicinity. HARRISBURG COVERED BRIDGE, S of Harrisburg off U.S. 411 over East Fork of Little Pigeon River, (6-10-75) PH0104477

Pigeon Forge. PIGEON FORGE MILL, Off U.S. 441, (6-10-75) PH0104485

Sevierville. SEVIER COUNTY COURTHOUSE, Court Ave., (3-24-71) PH0035459

Sevierville. WATERS HOUSE, 217 Cedar St., (6-18-75) PH0143588

Sevierville vicinity. BRABSON'S FERRY PLANTATION, NW of Sevierville off Sevierville Pike in Boyd's Creek area, (6-25-75)

Sevierville vicinity. BUCKINGHAM HOUSE, W of Sevierville on Sevierville Pike, (3-18-71) PH0035441 HABS.

Sevierville vicinity. ROSE GLEN, 4 mi. E of Sevierville on Newport Hwy., (7-18-75) PH0156736

Sevierville vicinity. TROTTER-MCMAHAN HOUSE, S of Sevierville on Middle Creek Rd., (10-10-75) PH0246441

Sevierville vicinity. WHEATLANDS, NW of Sevierville on Old Knoxville Hwy., (7-7-75) PH0144916

shelby county

Germantown. GERMANTOWN BAPTIST CHURCH, 2216 Germantown Rd., (4-1-75) PH0089044

Memphis. ANNESDALE PARK HISTORIC DISTRICT, Roughly bounded by Peabody and Goodbar Aves., Cleveland St. and Rosenstein Pl., (12-22-78)

Memphis. BEALE STREET HISTORIC DISTRICT, Beale St. from Main to 4th Sts., (10-15-66) PH0112542 NHL.

Memphis. CHUCALISSA INDIAN VILLAGE (PREHISTORIC INDIAN TOWN), (5-7-73) PH0035467

Memphis. COLUMBIAN MUTUAL TOWER, 60 N. Main St., (7-24-78)

Memphis. DAVIES MANOR, 9336 Davies Plantation Rd., (3-19-75) PH0047449 HABS.

Memphis. ELMWOOD CEMETERY OFFICE AND ENTRANCE BRIDGE, 824 S. Dudley St., (5-22-78)

Memphis. FIRST BAPTIST CHURCH, 379 Beale Ave., (2-11-71) PH0035483

Memphis. FIRST METHODIST CHURCH, 204 N. 2nd St., (3-19-76)

Memphis. FOWLKES-BOYLE HOUSE, 208 Adams Ave., (8-7-74) PH0035491

Memphis. HUNT-PHELAN HOUSE, 533 Beale Ave., (2-11-71) PH0035505 HABS.

Memphis. LEE AND FONTAINE HOUSES OF THE JAMES LEE MEMORIAL, 680-690 Adams Ave., (2-11-71) PH0035513 G.

Memphis. LEE, JAMES, HOUSE, 239 Adams Ave., (10-2-78)

Memphis. LINDEN STATION AND REICHMAN-CROSBY WAREHOUSE, 245, 281, 291 Wagner Pl., (9-8-78)

Memphis. MAGEVNEY HOUSE, 198 Adams Ave., (11-6-73) PH0035521

Memphis. ORPHEUM THEATRE, 197 S. Main St., (8-15-77)

Memphis. PEABODY HOTEL, 149 Union Ave., (9-14-77)

Memphis. PORTER, DR. D. T., BUILDING, 10 N. Main St., (4-18-77)

Memphis. RAYNER, ELI, HOUSE, 1020 Rayner St., (5-9-77)

Memphis. *SOUTHWESTERN AT MEMPHIS HISTORIC DISTRICT*, 2000 N. Parkway, (7-20-78)

Memphis. *ST. MARY'S CATHOLIC CHURCH*, 155 Market St., (8-7-74) PH0035548

Memphis. *STERICK BUILDING*, 8 N. 3rd St., (10-2-78)

Memphis. *TRI-STATE BANK*, 386 Beale St., (2-11-71) PH0035556

Memphis. *VICTORIAN VILLAGE DISTRICT*, Adams and Jefferson Sts., (12-11-72) PH0035564 g.

smith county

Dixon Springs. *DIXON SPRINGS DISTRICT*, 1.75 mi. NE of Cumberland River, (2-10-75) PH0036439

Dixon Springs vicinity. *BRADLEY, JAMES, HOUSE*, SE of Dixon Springs off TN 25, (9-18-78)

Dixon Springs vicinity. *DIXONA*, NW of Dixon Springs on TN 25, (7-5-73) PH0035572

stewart county

Dover vicinity. *DOVER FLINT QUARRIES*, (5-7-73) PH0035581

Dover vicinity. *FORT DONELSON NATIONAL MILITARY PARK*, 1 mi. W of Dover on U.S. 79, (10-15-66) PH0342050

Dover vicinity. *FORT HENRY SITE*, NW of Dover off U.S. 79 on Fort Henry Rd., (10-10-75) PH0246344

Dover vicinity. *GREAT WESTERN FURNACE*, NW of Dover on TN 49, (10-6-75) PH0280151

sullivan county

BOATYARD HISTORIC DISTRICT, Reference—see *Hawkins County* (1-2-74)

Arcadia vicinity. *FAIN PLANTATION*, E of Bloomingdale off U.S. 11W, (4-11-73) PH0045276

Blountville. *BLOUNTVILLE HISTORIC DISTRICT*, Center of Blountville along both sides of TN 126, (2-23-73) PH0045233 g.

Blountville. *FAIN, SQUIRE JOHN, BARN*, Lone Oak Estates, TN 126, (4-11-73)

Blountville. *OLD DEERY INN (OLD TAVERN, MANSION HOUSE AND STORE)*, Main St., (5-7-73) PH0045322

Blountville vicinity. *ERWIN FARM (WALNUT SHADE)*, W of Blountville off TN 75, (4-11-73) PH0045268

Blountville vicinity. *ROLLER-PETTYJOHN MILL*, W of Blountville on Creek Rd., (12-7-77)

Bluff City vicinity. *ALISON, JESSE, HOUSE*, SW of Bluff City off U.S. 11E, (4-2-73) PH0045225

Bristol vicinity. *PEMBERTON MANSION AND OAK*, 9 mi. NE of Bristol on TN 34, (3-14-73) PH0045357

Bristol vicinity. *STEEL-SENEKER HOUSES*, 4 mi. W of Bristol on TN 126, (8-22-77)

Kingsport. *CHURCH CIRCLE DISTRICT*, Center of Kingsport, along Sullivan St., (4-11-73) PH0045241

Kingsport. *CLINCHFIELD RAILROAD STATION*, 101 E. Main St., (4-24-73) PH0045250

Kingsport. *JOHNSON, J. FRED, HOUSE*, 1322 Watauga Ave., (4-11-73) PH0045292

Kingsport. *MOUNT IDA*, 1010-1012 Sevier Terrace Dr., (4-2-73) PH0045306

Kingsport. *NETHERLAND INN AND COMPLEX*, 2144 Netherland Inn Rd., (12-23-69) PH0045314 g.

Kingsport. *OLD KINGSFORT PRESBYTERIAN CHURCH*, Stone Dr. (Hwy. 11W) and Afton, (10-2-73) PH0045331

Kingsport. *PRESTON FARM (EXCHANGE PLACE)*, 4812 Orebank Rd., (9-3-71) PH0045365 g.

Kingsport vicinity. *LONG ISLAND OF THE HOLSTON*, S fork of the Holston River, (10-15-66) PH0112615 NHL.

Kingsport vicinity. *LOONEY, MOSES, FORT HOUSE*, 5436 Old Island Rd., (1-18-78)

Kingsport vicinity. *PEARSON BRICK HOUSE*, E of Kingsport on Shipley Ferry Rd., (4-11-73) PH0045349

Kingsport vicinity. *ROCK LEDGE*, 117 Stuffle Pl., (5-24-78)

Kingsport vicinity. *ROSELAND*, S of Kingsport on Shipp St., (4-2-73) PH0045381

Kingsport vicinity. *SPRING PLACE*, NW of Kingsport on W. Carter's Valley Rd., off U.S. 23, (4-11-73) PH0045390

Kingsport vicinity. *WILLS-DICKEY STONE HOUSE*, NW of Kingsport off U.S. 23 on W. Carter's Valley Rd., (3-30-73) PH0045403

Kingsport vicinity. *YANCEY'S TAVERN*, E of Kingsport on TN 126, (4-11-73) PH0045411

Piney Flats vicinity. *ALISON, FINLAY, HOUSE*, W of Piney Flats off U.S. 11/19, (4-11-73) PH0045217

Piney Flats vicinity. *ROCKY MOUNT*, SW of Piney Flats off U.S. 11E, (2-26-70) PH0045373

summer county

Gallatin. *ROSEMONT*, 810 S. Water St., (4-26-78)

sumner county

Castalian Springs. *CASTALIAN SPRINGS (WYNNEWOOD)*, Gallatin-Hartsville Pike, TN 25, (7-14-71) PH0045420 NHL; HABS; G.

Cottontown vicinity. *KING HOMESTEAD*, W of Cottontown off TN 25, (1-30-78)

Gallatin. *TROUSDALE PLACE*, 183 W. Main St., (6-5-75) PH0133531

Gallatin vicinity. *CRAGFONT*, E of Gallatin off TN 25, (2-26-70) PH0045438 g.

Gallatin vicinity. *FAIRVUE*, 4 mi. S of Gallatin on U.S. 31E, (6-10-75)

Gallatin vicinity. *FAIRVUE (ISSAC FRANKLIN PLANTATION)*, 4 mi. (6.4 km) S of Gallatin on U.S. 31E, (6-10-75) PH0151009 HABS; NHL.

Gallatin vicinity. *WALNUT GROVE*, W of Gallatin on Red River Rd., (12-29-78)

Goodlettsville vicinity. *BOWEN-CAMPBELL HOUSE*, E of Goodlettsville on Jackson Rd., (7-25-77) g.

Hendersonville vicinity. *ROCK CASTLE*, SE of Hendersonville on Indian Lake Rd., (7-8-70) PH0045446 HABS; G.

Hendersonville vicinity. *SHACKLE ISLAND HISTORIC DISTRICT*, N of Hendersonville at Shackle Island Rd. and Long Hollow Pike, (1-30-78)

Hendersonville vicinity. *TALLEY-BEALS HOUSE*, N of Hendersonville off Saunderville Rd., (8-22-77)

Westmoreland. *WESTMORELAND TUNNEL*, Off TN 52, (1-20-78)

tipton county

Covington. *ST. MATHEW'S EPISCOPAL CHURCH*, Munford St., (8-16-77)

unicoi county

Erwin vicinity. *CLARKSVILLE IRON FURNACE*, SW of Erwin off TN 107 in Cherokee National Forest, (6-4-73) PH0045454

union county

Tazewell vicinity. *OUSLEY, BAITE, HOUSE*, 15 mi. SW of Tazewell, N of Morris Lake on Big Valley Rd., (3-4-75) PH0086843

van buren county

Bone Cave vicinity. *BIG BONE CAVE*, (4-11-73) PH0045462

warren county

McMinnville vicinity. *MYERS MOUND*, S of McMinnville, (12-14-78)

McMinnville vicinity. *NORTHCUTT PLANTATION*, 7 mi. SW of McMinnville off TN 108 on Wheeler Lane, (5-12-75) PH0103357 HABS.

Union vicinity. *CARDWELL MOUNTAIN*, E of Union, (12-14-78)

washington county

Johnson City. *ROBIN'S ROOST*, S. Roane St., (1-20-76)

Johnson City vicinity. *DEVAULT, VALENTINE, HOUSE*, 5 mi. N of Johnson City off U.S. 11E on DeVault Lane, (7-29-77)

Johnson City vicinity. *DUNGAN'S MILL AND STONE HOUSE*, NE of Johnson City on Watauga Rd., (7-2-73) PH0045489

Johnson City vicinity. *HAMMER, ISAAC, HOUSE*, N of Johnson City off U.S. 11, (3-19-76)

Johnson City vicinity. *TIPTON-HAYNES HOUSE*, SE of Johnson City on U.S. 19W, (2-26-70) PH0045519

Jonesboro. *JONESBORO HISTORIC DISTRICT*, (12-23-69) PH0045497

Jonesboro. *TAYLOR, CHRISTOPHER, HOUSE*, Main St., (12-9-71) PH0045501

Jonesboro vicinity. *DEVAULT TAVERN*, W of Jonesboro on Leesburg Rd., (6-4-73) PH0045471

Jonesboro vicinity. *SULPHUR SPRINGS METHODIST CAMPGROUND*, N of Jonesboro off TN 81 in Sulphur Springs Community, (5-12-75) PH0140147 HABS.

Limestone. *GILLESPIE, COL. GEORGE, HOUSE*, Off U.S. 411, (8-22-77)

Telford vicinity. *EMBREE HOUSE*, SW of Telford on Walker's Mill Rd., (2-14-78)

wayne county

OLD NATCHEZ TRACE, Reference—see *Davidson County*

white county

Key vicinity. *CHERRY CREEK MOUND*, S of Key, (12-15-78)

Onward vicinity. *INDIAN CAVE PETROGLYPHS*, S of Onward, (12-14-78)

Sparta vicinity. *SPARTA ROCK HOUSE*, 3 mi. E of Sparta on U.S. 70, (8-14-73) PH0045535

williamson county

OLD NATCHEZ TRACE, Reference—see *Davidson County*

Brentwood. *MOORELAND*, Off U.S. 31, (7-24-75)

Brentwood vicinity. *JOHNSTON, JAMES, HOUSE*, S of Brentwood on U.S. 31, (3-26-76)

Franklin. *CAMPBELL, WILLIAM S., HOUSE (MAGNOLIA HALL)*, TN 96, (10-29-75) PH0246255

Franklin. *CARNTON*, Confederate Cemetery Lane, (1-18-73) PH0045543

Franklin. *FORT GRANGER*, Off Liberty Pike, (1-8-73) PH0045551 g.

Franklin. *FRANKLIN HISTORIC DISTRICT*, Centered around Main St. (TN 96) and 3rd Ave. (U.S. 31), (10-5-72) PH0045560

Franklin. *HIRAM MASONIC LODGE NO. 7*, S. 2nd Ave., (11-7-73) PH0113026 NHL.
 Franklin. *LOTZ HOUSE*, 1111 Columbia Ave., (12-12-76)
 Franklin. *RAINEY-LAWRENCE HOUSE*, 244 1st Ave., (7-8-70) PH0045586
 Franklin. *ST. PAUL'S EPISCOPAL CHURCH*, 510 Main St., (2-23-72) PH0045578
 Franklin vicinity. *FRANKLIN BATTLEFIELD*, S of Franklin on U.S. 31, (10-15-66) PH0112623 NHL.
 Franklin vicinity. *GLEN ECHO*, N of Franklin off U.S. 31 on Spencer Creek Rd., (11-7-76)
 Franklin vicinity. *HARRISON HOUSE*, S of Franklin on Columbia Pike, (6-18-75) PH0143553
 Franklin vicinity. *WINSTEAD HILL*, 2 mi. S of Franklin on U.S. 31, (11-29-74) PH0076112
 Thompson Station vicinity. *HOMESTEAD MANOR*, N of Thompson Station on U.S. 31, (4-29-77)

wilson county

Lebanon. *MEMORIAL HALL, CUMBERLAND UNIVERSITY*, Cumberland University campus, (4-29-77)
 Lebanon. *PICKETT CHAPEL METHODIST CHURCH*, E. Market St., (4-18-77)
 Lebanon vicinity. *SELLARS INDIAN MOUND*, (12-11-72) PH0045594
 Mount Juliet vicinity. *CLOYD, JOHN, HOUSE*, NW of Mount Juliet on U.S. 70, (10-1-74) PH0035475

TEXAS

andrews county

Andrews vicinity. *ANDREWS LAKE SITES*, SE of Andrews, (11-22-78)

aransas county

Fulton. *FULTON, GEORGE W., MANSION*, Fulton Beach Rd., (4-24-75) PH0059331 HABS.
 Port Aransas vicinity. *ARANSAS PASS LIGHT STATION*, N of Port Aransas on Harbor Island, (8-3-77)
 Rockport. *MATHIS, T. H., HOUSE*, 612 Church St., (6-21-71) PH0092614 HABS.

archer county

Archer City. *ARCHER COUNTY COURTHOUSE AND JAIL*, Public Sq. and Sycamore and Pecan Sts., (12-23-77)

armstrong county

Palo Duro vicinity. *J A RANCH*, Palo Duro Canyon, (10-15-66) PH0103764 NHL.

austin county

Wallis vicinity. *ALLENS CREEK OSSUARY SITE*, 4 mi. NW of Wallis off TX 36, (3-21-75)

bastrop county

Bastrop. 1502 Wilson St., (4-20-78) HABS.
 Bastrop. *ALLEN-BELL HOUSE*, 1408 Church St., (1-25-71) PH0092622
 Bastrop. *BASTROP COUNTY COURTHOUSE AND JAIL COMPLEX*, Bounded by Pine, Walnut, Pecan, and Water Sts., (11-20-75)
 Hills Prairie vicinity. *HILL, ABRAHAM WILEY, HOUSE*, 5 mi. SW of Hills Prairie, (3-11-71) PH0092631 HABS.

bell county

Belton. *BELL COUNTY COURTHOUSE*, Public Sq., (12-12-76)
 Belton. *OLD ST. LUKE'S EPISCOPAL CHURCH*, 401 N. Wall St., (1-17-74) PH0092649

Salado. *ROSE, MAJ. A. J., HOUSE*, Wm. Rose Way and Royal St., (5-22-78)
 Temple. *FERGUSON HOUSE*, 518 N. 7th St., (12-8-78)

bexar county

Fort Sam Houston. *POST CHAPEL, FORT SAM HOUSTON*, Bldg. 2200, Wilson St., (5-17-74) PH0092771
 Live Oak vicinity. *LIVE OAK PARK SITE*, SE of Live Oak on Salitrillo Creek, (12-15-78)
 San Antonio. *ALAMO PLAZA HISTORIC DISTRICT*, Roughly bounded by S. Broadway, Commerce, Bonham and Travis Sts., (7-13-77) g.
 San Antonio. *ALAMO PORTLAND AND ROMAN CEMENT WORKS*, Brackenridge Park, (12-12-76)
 San Antonio. *ALAMO, THE*, Alamo Plaza, (10-15-66) PH0092657 NHL; HABS.
 San Antonio. *BEXAR COUNTY COURTHOUSE*, Main Plaza, (8-29-77) HABS.
 San Antonio. *BONHAM, JAMES BUTLER, ELEMENTARY SCHOOL*, 925 S. St. Mary's St., (11-17-78)
 San Antonio. *CHURCH OF NUESTRA SENORA DE LA CANDELARIA Y GUADALUPE*, 115 Main Ave., (2-25-75) PH0092673 HABS; g.
 San Antonio. *ESPADÁ AQUEDUCT*, Espada Rd., E of U.S. 281S, (10-15-66) PH0092665 NHL; HAER.
 San Antonio. *FIRST NATIONAL BANK OF SAN ANTONIO*, 213 W. Commerce St., (3-16-72) PH0092681 HABS; g.
 San Antonio. *FORT SAM HOUSTON*, N edge of San Antonio, (5-15-75) NHL.
 San Antonio. *FOURTH WARD SCHOOL*, 141 Lavaca St., (11-17-78)
 San Antonio. *HANGAR 9*, Brooks Air Force Base Inner Circle Rd., (5-21-70) PH0092835 NHL.
 San Antonio. *INTERNATIONAL & GREAT NORTHERN RAILROAD PASSENGER STATION*, Medina and Houston Sts., (9-9-75) PH0229695
 San Antonio. *KING WILLIAM HISTORIC DISTRICT*, Roughly bounded by Durango, Alamo, Guenther Sts. and the San Antonio River, (1-20-72) PH0092690 HABS; g.
 San Antonio. *LA VILLITA HISTORIC DISTRICT*, Bounded by Durango, Navarro, Alamo Sts. and San Antonio River, (1-20-72) PH0092703 HABS; g.
 San Antonio. *MAJESTIC THEATRE*, 214 E. Houston St., (10-1-75) PH0168815
 San Antonio. *MENGER SOAP WORKS*, 400 block of N. Laredo St., (12-12-73) PH0092711 g.
 San Antonio. *MISSION CONCEPCION*, 807 Mission Rd., (4-15-70) PH0092720 NHL; HABS; g.
 San Antonio. *MISSION PARKWAY*, Along San Antonio River, (10-6-75) HABS.
 San Antonio. *MISSION SAN FRANCISCO DE LA ESPADA*, Espada Rd., (2-23-72) PH0092738 HABS; g.
 San Antonio. *MISSION SAN JUAN CAPISTRANO*, Mission Rd., (2-23-72) PH0092746 g.
 San Antonio. *NAVARRO, JOSE ANTONIO, ELEMENTARY SCHOOL*, 623 S. Pecos St., (11-29-78)
 San Antonio. *NAVARRO, JOSE ANTONIO, HOUSE COMPLEX*, 228-232 S. Loredo St., (3-24-72) PH0092754
 San Antonio. *OLD LONE STAR BREWERY*, 110-116 Jones Ave., (10-26-72) PH0092762

San Antonio. *PERSHING HOUSE (QUARTERS NO. 6, STAFF POST)*, Staff Post Rd., Fort Sam Houston, (7-30-74) PH0092797

San Antonio. *QUADRANGLE, THE*, Grayson St., Fort Sam Houston, (7-30-74) PH0092789

San Antonio. *SALADO BATTLEFIELD AND ARCHEOLOGICAL SITE*, 1006 Holbrook Rd., (11-21-78)

San Antonio. *SAN ANTONIO LOAN AND TRUST BUILDING*, 235 E. Commerce St., (7-12-76) HABS.

San Antonio. *SAN JOSE MISSION NATIONAL HISTORIC SITE*, 6519 San Jose Dr., (10-15-66) PH0180874 HABS; g.

San Antonio. *SCHROEDER-YTURRI HOUSE*, 1040 E. Commerce St., (4-14-75) PH0140350 HABS.

San Antonio. *SOURCE OF THE RIVER DISTRICT*, 4515 Broadway, (7-31-78)

San Antonio. *SOUTHERN PACIFIC RAILROAD PASSENGER STATION*, 1174 E. Commerce St., (5-29-75) PH0099872

San Antonio. *SPANISH GOVERNOR'S PALACE*, 105 Military Plaza, (4-15-70) PH0092801 NHL.

San Antonio. *SULLIVAN, DANIEL J., STABLE AND CARRIAGE HOUSE*, 314 4th St., (2-23-78)

San Antonio. *U.S. SAN ANTONIO ARSENAL*, (12-18-69) PH0092819 HABS; g.

San Antonio. *URSULINE ACADEMY*, 300 Augusta St., (11-25-69) PH0092827 HABS; g.

San Antonio. *VOGEL BELT COMPLEX*, 111-121 Military Plaza, (4-10-75) PH0038911 g.

San Antonio. *WALKER RANCH*, N of San Antonio between West Ave. and Blanco Rd., (2-25-75)

blanco county

Blanco. *CONN, ADRIAN EDWARDS, HOUSE*, Jct. of U.S. 281 and SW boundary of courthouse square, (11-19-71) PH0092851

Johnson City. *LYNDON B. JOHNSON NATIONAL HISTORIC SITE*, (12-2-69) PH0229709 (also in Gillespie county)

Round Mountain. *ROUND MOUNTAIN STAGE-COACH INN AND STABLE*, Sr 962 off U.S. 281, (3-31-78)

bosque county

Meridian. *BOSQUE COUNTY COURTHOUSE*, Public Sq., (4-13-77)

Mosheim vicinity. *HOG CREEK ARCHEOLOGICAL DISTRICT*, 4 km NW of Mosheim and 13.5 km SW of Clifton, off FM 182, (7-20-77) (also in Coryell County)

bowie county

TEXARKANA UNION STATION, Reference—see Miller County, Arkansas

Boston. *BOWIE COUNTY COURTHOUSE AND JAIL*, Public Square, (11-16-77)

Texarkana. *DRAUGHN-MOORE HOUSE*, 420 Pine St., (6-29-76)

Texarkana. *OFFENHAUSER INSURANCE BUILDING*, State Line Ave. and 3rd St., (2-25-71) PH0079596 g.

Texarkana. *SAENGER THEATHER*, 219 Main St., (7-12-78)

Texarkana vicinity. *ROSEBOROUGH LAKE SITE (41BW5)*, NW of Texarkana, (7-6-76)

Texarkana vicinity. *TEXARKANA PHASE ARCHEOLOGICAL DISTRICT*, NW of Texarkana, (8-14-73) PH0079600

brazoria county

Brazoria vicinity. **ELLERSLIE PLANTATION**, SE of Brazoria off TX 36, (12-21-78)
 Cedar Lake. **McCROSKY, JOHN, CABIN**, 2 mi. NE of Cedar Lake on Stringfellow Ranch, (8-28-75)
 East Columbia. **UNDERWOOD, AMMON, HOUSE**, Main St., (6-24-76)

brazos county

Bryan. **BRYAN CARNEGIE LIBRARY**, 111 S. Main St., (10-27-76)
 Bryan. **CAVITT HOUSE**, 713 E. 30th St., (10-27-76)

brewster county

Alpine. **BREWSTER COUNTY COURTHOUSE AND JAIL**, Courthouse Sq., (7-17-78)

Big Bend National Park. **CASTOLON HISTORIC DISTRICT**, Along Rio Grande at jct. of Park Rtes. 5, 9, and 35, (9-6-74) PH0079626

Big Bend National Park. **HOT SPRINGS**, W of Rio Grande Village, (9-17-74) PH0079634

Big Bend National Park. **LUNA JACAL**, At base of Pena Mountain in Big Bend National Park, (11-8-74) PH0079618

Big Bend National Park. **MARISCAL MINE**, River Rd., (9-13-74) PH0079642

Big Bend National Park. **RANCHO ESTELLE**, On the Rio Grande River, (9-3-74) PH0079651

Santa Elena Junction vicinity. **WILSON, HOMER, RANCH**, 8 mi. S of Santa Elena Junction on Park Rte. 5, Big Bend National Park, (4-14-75) PH0140333

briscoe county

Quitaque vicinity. **LAKE THEO FOLSOM SITE COMPLEX**, 3 mi. N of Quitaque, (4-28-75)

Silverton vicinity. **MAYFIELD DUGOUT**, 7 mi. NW of Silverton, (6-18-73)

brown county

Brownwood. **SANTA FE RAILROAD STATION**, Washington Ave. between E. Depot and E. Adams Sts., (1-2-76)

burnet county

Marble Falls vicinity. **PAGE, LOUIS, ARCHEOLOGICAL SITE**, E of Marble Falls, (3-30-78)

Spicewood vicinity. **KRAUSE SPRING SITE**, E of Spicewood, (11-15-78)

caldwell county

Lockhart. **CALDWELL COUNTY COURTHOUSE HISTORIC DISTRICT**, Courthouse Sq. and environs, (1-3-78)

Lockhart. **EMMANUEL EPISCOPAL CHURCH**, SE corner of N. Church and Walnut Sts., (6-5-74) PH0079677

Lockhart vicinity. **WITHERS, M. A., HOUSE**, W of Lockhart on Borchert Loop Rd., (8-27-76) g.

cameron county

Brownsville. **BROWNE-WAGNER HOUSE**, 245 E. St. Charles St., (8-29-77)

Brownsville. **FORT BROWN**, (10-15-66) PH0079693 NHL

Brownsville. **RESACA DE LA PALMA BATTLEFIELD**, N edge of Brownsville on Parades Line Rd., (10-15-66) PH0079723 NHL

Brownsville. **SOUTHERN PACIFIC RAILROAD PASSENGER DEPOT**, 601 E. Madison St., (11-17-78) HABS

Brownsville vicinity. **OLD BRULAY PLANTATION**, E of Brownsville off TX 4, (10-10-75) PH0280160

Brownsville vicinity. **PALO ALTO BATTLEFIELD**, 6.3 mi. N of Brownsville at jct. of FR 1847 and 511, (10-15-66) PH0079715 NHL

Port Isabel. **POINT ISABEL LIGHTHOUSE**, Off TX 100, (4-30-76) HABS

Port Isabel vicinity. **BRAZOS SANTIAGO DEPOT**, Off Port Isabel at N end of Brazos Island, (7-14-71) PH0079685

Port Isabel vicinity. **GARCIA PASTURE SITE**, Loma del Mesquite, (2-23-72) PH0079707

carson county

Panhandle. **CARSON COUNTY SQUARE HOUSE MUSEUM**, 5th and Elsie Sts., (3-7-73) PH0079731

cass county

Queen City. **MATHEWS-POWELL HOUSE**, Miller St., (9-22-77)

chambers county

Cove vicinity. **SITE 41 CH 110**, (7-14-71) PH0079758

Wallisville vicinity. **ORCOQUISAC ARCHEOLOGICAL DISTRICT**, (7-14-71) PH0079740

cherokee county

Alto vicinity. **DAVIS, GEORGE C., SITE**, 6 mi. SW of Alto on TX 21, (10-15-70) PH0079766 g.

clay county

Henrietta. **CLAY COUNTY COURTHOUSE AND JAIL (COURTHOUSE)**, 100 N. Bridge St. (jail) Ikard St., (10-3-78)

coke county

Bronte vicinity. **FORT CHADBOURNE**, (4-2-73) PH0079774

collin county

Farmersville vicinity. **SISTER GROVE CREEK SITE**, 4 mi. W of Farmersville off U.S. 380, (8-22-77)

McKinney. **MCKINNEY, COLLIN, CABIN**, Finch Park, (9-18-78)

Plano. **WILSON, AMMIE, HOUSE**, 1900 W. 15th St., (12-28-78)

colorado county

Columbus. **COLORADO COUNTY COURTHOUSE**, Bounded by Milam, Spring, Travis and Walnut Sts., (7-12-76) g.

Columbus. **COLORADO COUNTY COURTHOUSE HISTORIC DISTRICT**, Roughly bounded by Preston, Walnut, Milam, Front, Washington, and Live Oak Sts., (6-23-78)

Columbus. **STAFFORD BANK AND OPERA HOUSE**, Milam and Spring Sts., (5-8-73) PH0079782 g.

Columbus vicinity. **STAFFORD, JOHN, HOUSE**, S of Columbus on U.S. 71, (5-3-76)

comal county

Gruene. **GRUENE HISTORIC DISTRICT**, Both sides of Sequin, New Braunfels, and Austin Sts., (4-21-75) g.

New Braunfels. **COMAL COUNTY COURTHOUSE**, N. Sequin Ave., (12-12-76)

New Braunfels. **FIRST PROTESTANT CHURCH (UNITED CHURCH OF CHRIST)**, 296 S. Sequin St., (7-14-71) PH0079791

New Braunfels. **GUADALUPE HOTEL/SCHMITZ HOTEL**, 471 Main Plaza, (3-13-75) g.

New Braunfels. **KLEIN, STEPHEN, HOUSE**, 131 S. Sequin St., (8-25-70) PH0079804

New Braunfels. **LINDHEIMER HOUSE**, 489 Comal Ave., (8-25-70) PH0079812 HABS

concho county

Paint Rock. **CONCHO COUNTY COURTHOUSE**, Public Sq., (11-7-77)

Paint Rock vicinity. **PAINT ROCK INDIAN PICTOGRAPH SITE**, 1 mi. NW of Paint Rock off U.S. 83, (6-21-71) PH0079821

Salt Gap vicinity. **BISHOP SITE**, W of Salt Gap, (6-17-77)

coryell county

Gatesville. **CORYELL COUNTY COURTHOUSE**, Pub. Sq., (8-18-77)

crockett county

Iraan vicinity. **ARCHEOLOGICAL SITE 41-CX-110**, E of Iraan, (5-5-78)

Iraan vicinity. **CAMP MELVIN SITE**, NW of Iraan, (11-15-78)

Ozona. **CROCKETT COUNTY COURTHOUSE**, 907 Ave. D, (12-27-74) PH0079839

Ozona vicinity. **TURKEY ROOST PETROGLYPH SITE**, NW of Ozona, (10-19-78)

Sheffield vicinity. **FORT LANCASTER**, 10 mi. E of Sheffield on U.S. 290, (3-11-71) PH0079847 g.

Sheffield vicinity. **LIVE OAK CREEK ARCHEOLOGICAL DISTRICT**, About 10 mi. E of Sheffield, (4-2-76) (also in Pecos and Terrell Counties)

culberson county

Gaudalupe Mountain National Park. **PINERY STATION**, Off U.S. 62/180, (10-9-74) PH0079855

Guadalupe Mountain National Park. **PRATT, WALLACE, LODGE**, At jct. of N and S branch of McKittrick Canyon, (3-26-75) PH0089052

Salt Flat vicinity. **GUADALUPE RANCH**, NE of Salt Flat in Guadalupe Mountains National Park, (11-21-78)

Toyah vicinity. **GRANADO CAVE**, 36.6 mi. W of Toyah, (3-25-77)

Van Horn. **FIRST PRESBYTERIAN CHURCH**, Fannin and 3rd Sts., (12-1-78)

dallas county

Dallas. **BELO, ALFRED HORATIO, HOUSE**, 2115 Ross Ave., (10-29-75) PH0246182 g.

Dallas. **DALLAS COUNTY COURTHOUSE**, Houston and Commerce Sts., (12-12-76)

Dallas. **DALLAS HALL**, Southern Methodist University campus, (11-17-78)

Dallas. **DALLAS UNION TERMINAL**, 400 S. Houston St., (5-29-75) PH0099881

Dallas. **DEGOLYER ESTATE**, 8525 Garland Rd., (12-28-78)

Dallas. **MAGNOLIA BUILDING**, 108 S. Akard St., (1-30-78)

Dallas. **MAJESTIC THEATRE**, 1925 Elm St., (11-14-77)

Dallas. **MUNGER PLACE HISTORIC DISTRICT**, roughly bounded by Henderson, Junius, Prairie, and Reiger Sts., (9-13-78)

Dallas. **SANGER BROTHERS COMPLEX**, Block 32, bounded by Elm, Lamar, Main and Austin Sts., (4-1-75)

Dallas. **SWISS AVENUE HISTORIC DISTRICT**, Swiss Ave. between Fitzhugh and LaVista, (3-28-74) PH0079863 g.

Dallas. **TRINITY METHODIST EPISCOPAL CHURCH**, 2120 McKinney Ave., (4-24-75) PH0140317 g.

Dallas. **WAPLES-PLATTER COFFEE ROASTER BUILDING**, 2211 N. Lamar St., (3-24-78)

Dallas. **WESTEND HISTORIC DISTRICT**, bounded by Lamar, Griffin, Wood, Market, and Commerce Sts. and the MO, KS and TX RR tracks, (11-14-78)
 Dallas. **WILSON BLOCK**, 2902, 2906, 2910 and 2922 Swiss Ave., 2901 and 2907 Floyd St., (12-15-78)
 Lancaster. **RANDLETT HOUSE**, 401 S. Centre St., (8-11-78)
 Lancaster. **RAWLINS, CAPT. R. A., HOUSE**, 2219 Dowling St., (11-15-78)
 Lancaster. **STRAIN, W. A., HOUSE**, 400 E. Pecan St., (11-29-78)

de witt county

Cuero. **ARCHEOLOGICAL DISTRICT**, (10-9-74) PH0068748 (also in Gonzales County)
 Cuero. **DE WITT COUNTY COURTHOUSE**, bounded by N. Gonzales, E. Live Oak, N. Clinton, and E. Courthouse Sts., (5-6-71) PH0079871 G.
 Yorktown. **ECKHARDT STORES**, Eckhardt and Main St., (6-29-76)

deaf smith county

Hereford. **BLACK, E. B., HOUSE**, 508 W. 3rd St., (7-17-78)

denton county

Denton. **DENTON COUNTY COURTHOUSE**, Public Sq., (12-20-77)

dewitt county

Cuero vicinity. **CUERO HYDROELECTRIC PLANT**, 2 mi. N of Cuero on Guadalupe Plant, (9-19-77)

donley county

Clarendon. **DONLEY COUNTY COURTHOUSE AND JAIL**, Public Sq., (2-17-78)

el paso county

El Paso. **CASTNER RANGE ARCHEOLOGICAL DISTRICT**, U.S. 54, (4-22-76)
 El Paso. **CHAMIZAL NATIONAL MEMORIAL**, (2-4-74)
 El Paso. **EL PASO UNION PASSENGER STATION**, SW corner of Coldwell at San Francisco St., (4-3-75) PH0038849
 El Paso. **FIRST MORTGAGE COMPANY BUILDING**, 109 N. Oregon St., (6-13-78)
 El Paso. **MAGOFFIN HOMESTEAD**, 1120 Magoffin Ave., (3-31-71) PH0068501 G.
 El Paso. **OLD FORT BLISS**, 1800 block of Doniphan St., (2-23-72) PH0068519
 El Paso. **TROST, HENRY C., HOUSE**, 1013 W. Yandell Dr., (7-12-76)
 El Paso. **1800's MEXICAN CONSULATE**, 612 E. San Antonio St., (5-23-75)
 El Paso vicinity. **DOYLE, SGT., SITE**, 4 mi. NE of El Paso, (4-11-77)
 El Paso vicinity. **FUSSELMAN CANYON ROCK ART DISTRICT**, W of El Paso on SR 375, (6-3-76) G.
 El Paso vicinity. **HOT WELL ARCHEOLOGICAL SITE**, 1 mi. S of Hot Well, (4-30-76)
 El Paso vicinity. **HUECO TANKS**, (7-14-71) PH0068497
 El Paso vicinity. **NORTHGATE SITE**, N of El Paso on Fort Bliss Military Reservation, (3-16-72)
 San Elizario. **PRESIDIO CHAPEL OF SAN ELIZARIO**, S side of plaza, (9-14-72) PH0068527 HABS.
 Socorro. **SOCORRO MISSION**, Moon Rd. and TX 258, (3-16-72) PH0068535
 Ysleta. **YSLETA MISSION (MISSION DE CORPUS CHRISTI DE LA YSLETA)**, U.S. 80 near jct. with Zaragosa Rd., (7-31-72) PH0068543 HABS.

ellis county

Waxahachie. **WILLIAMS-ERWIN HOUSE**, 412 W. Marvin St., (7-7-78)
 Waxahachie. **ELLIS COUNTY COURTHOUSE HISTORIC DISTRICT**, Roughly bounded by both sides of Waxahachie Creek N to Union Pacific RR. tracks and between both sides of Elm and Flat Sts., (4-23-75) PH0059323
 Waxahachie. **WAXAHACHIE CHAUTAUQUA BUILDING**, Getzendaner Park, (5-3-74) PH0079880 G.

erath county

Bluff Dale. **BLUFF DALE SUSPENSION BRIDGE**, Berry's Creek Rd., (12-20-77)
 Stephenville. **ERATH COUNTY COURTHOUSE**, Public Sq., (8-18-77)

fannin county

Bonham. **RAYBURN, SAMUEL T., HOUSE**, 1.5 mi. W of Bonham on U.S. 82, (6-5-72) PH0068551 NHL; G.

fayette county

Dubina vicinity. **PYTLOVANY, SIMON, HOUSE**, 1.5 mi. S of Dubina on FR 1383, (4-14-75)

Flatonia. **BUCKNER'S CREEK BRIDGE**, 10 mi. N of Flatonia over Buckner's Creek, (5-29-76)

La Grange. **FAYETTE COUNTY COURTHOUSE AND JAIL**, Courthouse Sq. and 104 Main St., (1-23-75) G.

La Grange. **KREISCHE, HENRY L., BREWERY AND HOUSE**, S of LaGrange off U.S. 77 on Monument Hill, (4-16-75)

La Grange. **ST. JAMES EPISCOPAL CHURCH**, Monroe and Colorado Sts., (6-18-76)

LaGrange vicinity. **MOUNT ELIZA**, 3 mi. (4.8 km) S of LaGrange on U.S. 77, (7-17-78)

Round Top. **BETHLEHEM LUTHERAN CHURCH**, White St., (8-10-78)

Round Top vicinity. **CUMMINS CREEK BRIDGE**, 2 mi. NW of Round Top over Cummins Creek, (4-21-75)

Schulenburg vicinity. **MULBERRY CREEK BRIDGE**, 2.5 mi. SW of Schulenburg on old Praha Rd., (4-21-75) PH0059285

Warrenton. **NEESE, WILLIAM, SR., HOMESTEAD**, TX 237, (2-18-75) HABS.

Winedale. **WINEDALE INN COMPLEX**, Off FM 1457, (6-22-70) PH0068586

fisher county

Noodle vicinity. **STEADMAN, FOY, SITE**, 8.5 mi. NW of Noodle, (3-11-71) PH0068594

floyd county

Quitaque vicinity. **QUITAQUE RAILWAY TUNNEL**, 10 mi. SW of Quitaque, (9-13-77)

galveston county

Galveston. **ASHBEL SMITH BUILDING (OLD RED)**, 914-916 Ave. B, (10-28-69) PH0068667 HABS.

Galveston. **ASHTON VILLA**, 2328 Broadway, (10-28-69) PH0068608

Galveston. **BEISSNER, HENRY, HOUSE**, 2818 Ball Ave., (4-3-78)

Galveston. **BISHOP'S PALACE (GRESHAM HOUSE)**, 1402 Ave. J (Broadway), (8-25-70) PH0068616 HABS.

Galveston. **EAST END HISTORIC DISTRICT**, Irregular pattern including both sides of Broadway and Market Sts. between 11th and 19th Sts., (7-3-75) PH0144941 NHL
 Galveston. **ELISSA**, Seawolf Park, (3-21-78)

Galveston. **GALVESTON CAUSEWAY**, Spans Galveston Bay from Virginia Point to Galveston Island, (12-12-76)

Galveston. **GALVESTON SEAWALL**, Seawall Blvd., (8-18-77)

Galveston. **GARTEN VEREIN PAVILION**, 27th St. and Avenue O (Kempner Park), (7-20-77)

Galveston. **GRACE EPISCOPAL CHURCH**, 1115 36th St., (4-3-75) PH0038920

Galveston. **GRAND OPERA HOUSE**, 2012-2020 Ave. E, (1-2-74) PH0068624 HABS.

Galveston. **MCKINNEY-MCDONALD HOUSE**, 926 Winnie St., (5-4-76)

Galveston. **MENARD, MICHEL B., HOUSE**, 1605 33rd St., (12-12-76) HABS.

Galveston. **MOSQUITO FLEET BERTH, PIER 19**, N end of 20th St., Pier 19, (4-21-75)

Galveston. **OLD GALVESTON CUSTOM-HOUSE**, SE corner 20th and Post Office (Ave. E) Sts., (8-25-70) PH0068632 HABS.

Galveston. **POWHATAN HOUSE**, 3427 Avenue O, (10-6-75) PH0290271 HABS.

Galveston. **SEALY, GEORGE, HOUSE**, 2424 Broadway, (10-28-69) PH0068659 HABS.

Galveston. **ST. JOSEPH'S CHURCH**, 2202 Ave. K, (12-12-76)

Galveston. **ST. MARY'S CATHEDRAL**, 2011 Church Ave., (6-4-73) HABS; G.

Galveston. **STRAND HISTORIC DISTRICT, THE**, Roughly bounded by Ave. A, 20th St., alley between Aves. C and D, and railroad depot, (1-26-70) PH0094374 NHL; G.

Galveston. **SWEENEY-ROYLTON HOUSE**, 2402 L Ave., (9-1-78)

Galveston. **SWEENEY-ROYSTON HOUSE**, 2402 L Ave., (9-1-78)

Galveston. **TRUEHEART-ADRIANCE BUILDING**, 212 22nd St., (7-14-71) PH0068675 HABS; G.

Galveston. **WILLIAMS, SAMUEL MAY, HOUSE**, 361 Avenue P, (7-14-71) PH0068683 HABS; G.

Port Bolivar. **POINT BOLIVAR LIGHTHOUSE**, TX 87, (8-18-77)

Texas City. **DAVISON, FRANK B., HOUSE**, 109 3rd Ave., (6-29-76)

garza county

Post. **OLD ALGERITA HOTEL**, S corner of Main and Ave. I, (4-23-75) G.

Post. **OLD POST SANITARIUM**, 117 North Ave. N., (5-21-75) G.

Post vicinity. **COOPER'S CANYON SITE**, S of Post off TX 669, (11-7-78)

Post vicinity. **O.S. RANCH PETROGLYPHS**, 12 mi. (19 km) E of Post, (1-31-78)

Post vicinity. **POST-MONTGOMERY SITE**, W of Post off U.S. 380, (11-7-78)

Post vicinity. **POST WEST DUGOUT**, W of Post, (5-22-78)

gillespie county

LYNDON B. JOHNSON NATIONAL HISTORIC SITE, Reference—see Blanco County (1-2-74)

Fredericksburg. **FREDERICKSBURG HISTORIC DISTRICT**, (10-14-70) PH0068691 G.

Fredericksburg. **FREDERICKSBURG MEMORIAL LIBRARY (MCDERMOTT BUILDING, GILLESPIE COUNTY COURTHOUSE)**, Courthouse Sq., (3-11-71) PH0068705 G.

goliad county

Goliad. **GOLIAD COUNTY COURTHOUSE HISTORIC DISTRICT**, Roughly bounded by E. Franklin, S. Washington, E. Fannin, and S. Chilton Sts., (6-29-76) G.

- Goliad. **OLD MARKET HOUSE MUSEUM**, S. Market and Franklin Sts., (10-18-72) PH0068713
- Goliad vicinity. **NUESTRA SENORA DEL ESPIRITU SANTO DE ZUNIGA SITE**, 0.5 mi. S of Goliad on U.S. 183, (8-22-77)
- Goliad vicinity. **PRESIDIO NUESTRA SENORA DE LORETO DE LA BAHIA**, 1 mi. S of Goliad State Park on U.S. 183, (12-24-67) PH0103772 NHL; HABS.
- Goliad vicinity. **RUINS OF MISSION NUESTRA SENORA DEL ROSARIO DE LOS CUJANES**, (9-22-72) PH0068721
- gonzales county*
- CUERO I ARCHEOLOGICAL DISTRICT**, Reference—see De Witt County (1-2-74)
- Gonzales. **GONZALES COUNTY COURTHOUSE**, Bounded by St. Louis, St. Paul, St. Lawrence, and St. Joseph Sts., (6-19-72) PH0068756 g.
- Gonzales. **GONZALES COUNTY JAIL**, Courthouse Sq. on St. Lawrence St., (5-21-75) g.
- Gonzales. **KENNARD HOUSE**, 621 St. Louis St., (1-25-71) PH0068764
- Gonzales vicinity. **BRACHES HOUSE**, 12 mi. SE of Gonzales off U.S. 90 A., (3-31-71) PH0068730
- Leesville vicinity. **LEESVILLE SCHOOLHOUSE**, E. of Leesville off TX 80, (5-25-78)
- grayson county*
- Denison. **BRAUN, GEORGE, HOUSE**, 421 N. Austin Ave., (11-20-75) PH0247065
- Denison. **KOHL, ERNST MARTIN, BUILDING**, 300 E. Main St., (7-12-76)
- gregg county*
- Longview. **NORTHCUTT HOUSE**, 313 S. Fredonia St., (5-22-78)
- grimes county*
- Anderson. **ANDERSON HISTORIC DISTRICT**, (3-15-74) PH0068772 g.
- Navasota. **P. A. SMITH HOTEL**, Railroad St., (4-16-76)
- Navasota. **STEELE HOUSE**, 217 Brewer St., (6-13-78)
- guadalupe county*
- Seguin. **ERSKINE HOUSE NO. 1 (HOLLAMON HOUSE)**, 902 N. Austin St., (8-25-70) PH0048771 HABS.
- Seguin. **JOHNSON, JOSEPH F., HOUSE**, 761 Johnson Ave., (6-23-78) HABS.
- Seguin. **LOS NOGALES**, S. River and E. Live Oak Sts., (3-24-72) PH0048780
- Seguin. **SEBASTOPOL (ZORN HOUSE)**, NE corner of W. Court and N. Erkel Sts., (8-25-70) PH0048798 g.
- Seguin vicinity. **WILSON UTILITY POTTERY KILNS ARCHEOLOGICAL DISTRICT**, 9 mi. E of Seguin on TX 466, (4-16-75)
- hale county*
- Plainview. **PLAINVIEW SITE**, 0.5 mi. W of jct. of U.S. 70 and 87, (10-15-66) PH0048801 NHL.
- harris county*
- Houston. **ANNUNCIATION CHURCH (ROMAN CATHOLIC)**, 1618 Texas Ave., (11-3-75) PH0246735
- Houston. **ANTIOCH MISSIONARY BAPTIST CHURCH**, 313 Robin St., (12-22-76)
- Houston. **COVINGTON, DR. B. J., HOUSE**, 2219 Dowling St., (11-15-78)
- Houston. **FOLEY, W. L., BUILDING**, 214-218 Travis St., (10-11-78)
- Houston. **HOGG BUILDING**, 401 Louisiana St., (7-14-78)
- Houston. **HOUSTON TURN-VEREIN ouston Turn-Verein, TX**, 5202 Alameda Rd., (3-21-78)
- Houston. **IDESON, JULIA, BUILDING**, 500 McKinney St., (11-23-77)
- Houston. **KELLUM-NOBLE HOUSE**, 212 Dallas St., (4-3-75) PH0038938 HABS.
- Houston. **MANSFIELD STREET ARCHEOLOGICAL SITE**, Mansfield St., (5-22-78)
- Houston. **OLD HOUSTON NATIONAL BANK**, 202 Main St., (7-17-75) PH0156761
- Houston. **OLD SIXTH WARD HISTORIC DISTRICT**, Bounded by Washington, Union, Houston, Capitol and Glenwood Cemetery, (1-23-78)
- Houston. **PILLOT BUILDING**, 106 Congress St., (6-13-74) PH0048844
- Houston. **RICE HOTEL**, Main St. and Texas Ave., (6-23-78)
- Houston. **SEWALL, CLEVELAND HARDING, HOUSE**, 3452 Inwood St., (4-14-75) PH0100471
- Houston. **SOUTH TEXAS NATIONAL BANK**, 215 Main St., (12-8-78)
- Houston. **SWEENEY, COOMBS & FREDERICKS BUILDING**, 301 Main St., (6-20-74) PH0048836 g.
- Houston. **U.S. CUSTOMHOUSE**, San Jacinto at Rusk St., (8-28-74) PH0048852
- Houston. **U.S.S. TEXAS**, 22 mi. E of Houston on TX 134 at San Jacinto Battleground State Park, (12-8-76) NHL.
- Houston. **UNION STATION**, 501 Crawford St., (11-10-77)
- Houston. **1879 HOUSTON WATERWORKS**, 27 Artesian St., (5-6-76)
- Houston. **1884 HOUSTON COTTON EXCHANGE BUILDING**, 202 Travis St., (5-6-71) PH0048810 g.
- Houston vicinity. **SAN JACINTO BATTLEFIELD**, 22 mi. E of Houston on TX 134, (10-15-66) PH0048828 NHL.
- Seabrook vicinity. **ARMAND BAYOU ARCHEOLOGICAL DISTRICT**, NW of Seabrook, (12-12-78)
- harrison county*
- Leigh vicinity. **MIMOSA HALL**, S of Leigh off SR 134, (11-2-78)
- Marshall. **FRY-BARRY HOUSE**, 314 W. Austin, (11-21-78)
- Marshall. **GINOCCHIO HISTORIC DISTRICT**, Bounded by Grand Ave., and N. Franklin, Willow, and Lake Sts., (12-31-74) PH0080501 g.
- Marshall. **HAGERTY HOUSE**, 505 E. Rusk St., (9-13-78)
- Marshall. **HARRISON COUNTY COURTHOUSE**, Public Square, (8-16-77)
- Marshall. **OLD PIERCE HOUSE (MAGNOLIA HALL)**, 303 N. Columbus St., (4-13-73) PH0048861
- Marshall vicinity. **EDGEMONT**, W of Marshall, (9-22-77)
- Marshall vicinity. **MARSHALL ARSENAL, CSA**, N of Marshall on both sides of FM 1997, (7-1-76)
- hays county*
- San Marcos. **COCK HOUSE**, 402 E. Hopkins St., (4-23-73) PH0048879 g.
- San Marcos. **FIRST UNITED METHODIST CHURCH**, 129 W. Hutchinson St., (11-8-74) PH0048887
- San Marcos vicinity. **FREEMAN, HARRY, SITE**, NW of San Marcos off TX 12, (11-7-78)
- San Marcos vicinity. **NORMAN, RUSKIN C., SITE**, NW of San Marcos, (11-21-78)
- hidalgo county*
- Mission vicinity. **LA LOMITA HISTORIC DISTRICT**, 5 mi. S of Mission on FM 1016, (5-28-76)
- hill county*
- BUZZARD CAVE**, NW of Lake Whitney, (7-18-74) PH0048895
- Blum vicinity. **SHEEP CAVE**, SW of Blum, (7-9-74) PH0048933
- Hillsboro. **HILL COUNTY COURTHOUSE**, Courthouse Sq., (6-21-71) PH0048909 HABS.
- Hillsboro vicinity. **MCKENZIE SITE**, SW of Hillsboro, (11-25-77)
- Huron vicinity. **BEAR CREEK SHELTER SITE**, SW of Huron, (10-19-78)
- Itasca vicinity. **TURNER, JOE E., HOUSE**, 3 mi. E of Itasca on SR 934, (4-13-77) HABS.
- Lake Whitney Estates vicinity. **KYLE SHELTER**, NW of Lake Whitney Estates, (7-9-74) PH0048917
- Lake Whitney vicinity. **PICTOGRAPH CAVE**, 3.5 mi. NW of Lake Whitney Estates, (3-13-74) PH0048925
- hood county*
- Granbury. **HOOD COUNTY COURTHOUSE HISTORIC DISTRICT**, Courthouse Sq., bounded by Bridge, Pearl, and Houston Sts., (6-5-74) PH0048941
- Granbury. **WRIGHT-HENDERSON-DUNCAN HOUSE**, 703 Spring St., (12-19-78)
- hopkins county*
- Sulphur Springs. **HOPKINS COUNTY COURTHOUSE**, Church and Jefferson Sts., (4-11-77)
- houston county*
- Crockett. **DOWNS-ALDRICH HOUSE**, 206 N. 7th St., (4-19-78)
- Crockett. **MONROE-CROOK HOUSE**, 707 E. Houston St., (3-31-71) PH0048950 g.
- Kennard vicinity. **WESTERMAN MOUND**, 5.8 mi. SE of Kennard, (6-20-71) PH0048968
- howard county*
- Big Spring. **POTTON-HAYDEN HOUSE**, SW corner Gregg and 2nd Sts., (4-14-75) g.
- hudspeth county*
- Allamore vicinity. **RED ROCK ARCHEOLOGICAL COMPLEX**, 4.8 mi. NE of Allamore, (5-2-77)
- Sierra Blanca. **HUDSPETH COUNTY COURTHOUSE**, Millican St., (5-21-75) g.
- hunt county*
- Greenville. **POST OFFICE BUILDING**, Lee at King St., (8-7-74) PH0048976
- hutchinson county*
- Fritch vicinity. **ANTELOPE CREEK ARCHEOLOGICAL DISTRICT**, (9-22-72) PH0048984
- Stinnet vicinity. **ADOBE WALLS**, E of Stinnet, (5-22-78)
- irion county*
- Sherwood. **IRION COUNTY COURTHOUSE**, Public Sq., (8-29-77)
- jack county*
- Jacksboro vicinity. **FORT RICHARDSON**, S of Jacksboro on U.S. 281, (10-15-66) PH0048992 NHL; g.
- jasper county*
- Jasper. **BLAKE-BEATY-ORTON HOUSE**, 206 S. Main St., (4-16-75) PH0100498
- Jasper vicinity. **DOOM, COL. RANDOLPH C., HOUSE**, 7.5 mi. W of Jasper on FM 1747, (12-30-75) NHL.

Jeff Davis county

Fort Davis. **FORT DAVIS NATIONAL HISTORIC SITE**, Jct. of TX 17 and 118, (10-15-66) PH0229717 HABS.

Jefferson county

Beaumont. **BEAUMONT COMMERCIAL DISTRICT**, Roughly bounded by Orleans, Bowie, Neches, Crockett, Laurel, Willow, Broadway, Pearl, Main, and Gilbert Sts., (4-14-78)

Beaumont. **FRENCH HOME TRADING POST**, 2995 French Rd., (10-15-70) PH0049000

Beaumont. **HINCHEE HOUSE**, 1814 Park St., (11-21-78)

Beaumont. **IDLE HOURS**, 1608 Orange St., (5-22-78)

Beaumont. **JEFFERSON THEATER**, 345 Fannin St., (1-30-78)

Beaumont. **MCFADDIN HOUSE COMPLEX**, 1906 McFaddin St., (1-25-71) PH0049018

Beaumont. **MILDRED BUILDINGS**, 1400 block of Calder Ave., (12-1-78)

Beaumont. **SANDERS HOUSE**, 479 Pine, (12-13-78)

Beaumont vicinity. **LUCAS GUSHER, SPINDLETOP OIL FIELD**, 3 mi. S of Beaumont on Spindletop Ave., (11-13-66) PH0103781 NHL.

Port Arthur. **POMPEIAN VILLA**, 1953 Lakeshore Dr., (5-23-73) PH0049026 G.

Jim Wells county

Alice vicinity. **HINOJOSA SITE**, N of Alice, (3-30-78)

Johnson county

Cleburne. **CLEBURNE CARNEGIE LIBRARY**, 201 N. Caddo St., (12-12-76)

Rio Vista vicinity. **HAM CREEK SITE**, SW of Rio Vista on TX 916, (2-15-74) PH0049034

Rio Vista vicinity. **HART, MEREDITH, HOUSE**, E of Rio Vista on SR 916, (4-13-77)

Jones county

Abilene vicinity. **FORT PHANTOM HILL**, N of Abilene on Ranch Rd. 690, (9-14-72) PH0049042 G.

Karnes county

Panna Maria and vicinity. **PANNA MARIA HISTORIC DISTRICT**, TX 123, (5-13-76)

Kaufman county

Terrell vicinity. **PORTER, WALTER C., FARM**, 2 mi. N of Terrell on FR 986, (10-15-66) PH0103799 NHL.

Kendall county

Boerne. **KENDALL INN**, Off U.S. 87, (6-29-76)

Comfort. **BRINKMANN, OTTO, HOUSE**, 701 High St., (12-12-77)

Comfort. **TREUE DER UNION MONUMENT**, High St., (11-29-78)

Sisterdale. **SISTERDALE VALLEY DISTRICT**, SR 1376, (1-8-75)

Kenedy county

Kingsville and vicinity. **KING RANCH**, Kingsville and its environs, (10-15-66) PH0103802 NHL. (also in Kleberg, Nueces, and Willacy counties)

Port Isabel vicinity. **MANSFIELD CUT UNDERWATER ARCHEOLOGICAL DISTRICT**, (1-21-74) G. (also in Willacy County)

Kerr county

Camp Verde. **OLD CAMP VERDE**, (5-25-73) PH0049069

Kerrville. **SCHREINER, CAPT. CHARLES, MANSION**, 216 Earl Garrett St., (4-14-75)

Kleberg county

KING RANCH, Reference—see *Kenedy County* (1-2-74)

Corpus Christi vicinity. **DUNN RANCH, NOVILLO LINE CAMP**, S of Corpus Christi in Padre Island National Seashore, (10-1-74) PH0049077

Lamar county

Faulkner vicinity. **MACKIN, A. C., ARCHEOLOGICAL SITE**, 1 mi. SW of Faulkner, (5-16-74)

Paris. **MAXEY, SAMUEL BELL, HOUSE**, 812 E. Church St., (3-18-71) PH0049085

Pin Hook vicinity. **ELLIS II SITE**, N of Pin Hook, (3-30-78)

Pin Hook vicinity. **EMERSON SITE**, N of Pin Hook, (12-1-78)

Pin Hook vicinity. **LOMA ALTO SITE**, N of Pin Hook, (3-29-78)

Pin Hook vicinity. **SWINDLE SITE**, W of Pin Hook, (3-29-78)

Lampasas county

Lampasas. **LAMPASAS COUNTY COURTHOUSE**, Bounded by S. Live Oak, E. 4th, S. Pecan, and E. 3rd Sts., (6-21-71) PH0049107 G.

Lavaca county

Hallettsville. **LAVACA COUNTY COURTHOUSE**, Bounded by LaGrange, 2nd, 3rd, and Main Sts., (3-11-71) PH0092860 G.

Hallettsville. **LAY-BOZKA HOUSE**, 205 Fairwinds, (1-25-71) PH0092878

Lee county

Giddings. **LEE COUNTY COURTHOUSE**, Bounded by Hempstead, Grimes, E. Richmond, and Main Sts., (5-30-75)

Giddings. **SCHUBERT HOUSE**, 183 Hempstead St., (8-25-70) PH0092886

Leon county

Centerville. **LEON COUNTY COURTHOUSE AND JAILS**, Public Sq., (12-12-77)

Liberty county

Dayton vicinity. **SITE 41 LB 4**, (7-14-71) PH0181412

Limestone county

Mexia vicinity. **BOOKER T. WASHINGTON EMANCIPATION PROCLAMATION PARK**, W side of Lake Mexia, 9 mi. W of Mexia, (5-24-76)

Mexia vicinity. **BOOKER T. WASHINGTON EMANCIPATION PROCLAMATION PARK**, 9 mi. W of Mexia, (5-24-76)

Mexia vicinity. **JOHNSTON, JOSEPH E., CONFEDERATE REUNION GROUNDS**, 4 mi. W of Mexia on SR 1633, (4-2-76)

Tehuacana. **TEXAS HALL, OLD TRINITY UNIVERSITY**, College and Westminister Sts., (7-12-78)

Live oak county

Calliham vicinity. **PAGAN SITE**, E of Calliham off TX 72, (8-10-78)

Llano county

Llano. **LLANO COUNTY COURTHOUSE AND JAIL**, Public Sq., Oatman and Haynie Sts., (12-2-77)

Lubbock county

Lubbock. **CANYON LAKES ARCHEOLOGICAL DISTRICT**, Yellowhouse Canyon off U.S. 84, (3-26-76)

Lubbock vicinity. **LUBBOCK LAKE SITE**, N of Lubbock off U.S. 84, (6-21-71) NHL; G.

Marion county

Jefferson. **ALLEY-CARLSON HOUSE**, 501 Walker St., (10-28-69) PH0092959 HABS.

Jefferson. **BEARD HOUSE**, 212 N. Vale St., (8-25-70) PH0092967 HABS.

Jefferson. **EPPERSON-MCNUTT HOUSE**, 409 S. Alley St., (10-28-69) PH0092975 HABS.

Jefferson. **EXCELSIOR HOTEL**, Austin St., between Market and Vale Sts., (10-28-69) PH0092991 HABS.

Jefferson. **JEFFERSON HISTORIC DISTRICT**, (3-31-71) PH0093009 HABS.

Jefferson. **JEFFERSON PLAYHOUSE**, NW corner of Market and Henderson Sts., (3-31-71) PH0093050 HABS.

Jefferson. **MAGNOLIAS, THE**, 209 E. Broadway, (3-31-71) PH0093025 HABS.

Jefferson. **OLD U.S. POST OFFICE AND COURTS BUILDING**, 223 Austin St., (10-28-69) PH0093084 HABS.

Jefferson. **PERRY, CAPT. WILLIAM, HOUSE**, NW corner of Walnut and Clarksville Sts., (8-25-70) PH0093033

Jefferson. **PLANTERS BANK BUILDING**, 224 E. Austin St., (3-11-71) PH0093041

Jefferson. **PRESBYTERIAN MANSE**, NE corner of Alley and Delta Sts., (10-28-69) HABS.

Jefferson. **SEDBERRY HOUSE**, 211 N. Market St., (8-25-70) PH0093068

Jefferson. **SINGLETON, CAPT. WILLIAM E., HOUSE**, 204 N. Soda St., (8-25-70) PH0093076 HABS.

Jefferson. **WOODS, PERRY M., HOUSE (OLD LIGON PLACE)**, 502 Walker St., (3-31-71) PH0093092 HABS.

Jefferson vicinity. **FREEMAN PLANTATION HOUSE**, 0.8 mi. W of Jefferson on TX 49, (11-25-69) HABS.

Mason county

Mason. **MASON HISTORIC DISTRICT**, Irregular pattern along both sides of U.S. 87 and TX 29, (9-17-74) PH0093106 G.

Mason. **REYNOLDS-SEAQUIST HOUSE**, 400 Broad St., (11-20-74) PH0093114

Maverick county

Eagle Pass. **FORT DUNCAN**, Bounded by Monroe and Garrison Sts., city limits on the S, and the Rio Grande on the W, (12-9-71) PH0093122

Mcculloch county

Brady. **MCCULLOCH COUNTY COURTHOUSE**, Public Sq., (12-16-77)

Brady. **OLD MCCULLOCH COUNTY JAIL**, 117 N. High St., (4-3-75) PH0038946 G.

Mclennan county

Waco. **EARLE-NAPIER-KINNARD HOUSE**, 814 S. 4th St., (3-11-71) PH0092908

Waco. **FORT HOUSE**, 503 E. 4th St., (10-15-70) PH0092916

Waco. **MANN, JOHN WESLEY, HOUSE**, 100 Mill St., (4-19-72) PH0092932

Waco. **MCCULLOCH HOUSE**, 406 Columbus Ave., (9-14-72) PH0092924

Waco. **MCLENNAN COUNTY COURTHOUSE**, Public Sq., (12-14-78)

Waco. **WACO SUSPENSION BRIDGE**, At Bridge St., over the Brazos River, (6-22-70) PH0092941

Waco vicinity. **TORREY'S TRADING HOUSE NO. 2 SITE**, E of Waco off TX 6, (6-5-75) PH0104493

memullen county

Calliham vicinity. **MUSTANG BRANCH SITE**, NW of Calliham off TX 72, (8-10-78)

medina county

Castroville. **CASTROVILLE HISTORIC DISTRICT**, (4-3-70) PH0093131 HABS; G.
 Castroville. **LANDMARK INN COMPLEX (VANCE HOTEL)**, Florella and Florence Sts., (1-7-72) PH0093149 HABS.
 Castroville vicinity. **MEDINA DAM**, N of Castroville on the Medina River, (3-15-76)
 Devine. **DEVINE OPERA HOUSE**, Transportation Blvd., (4-24-75) PH0059340
 D'Hanis. **D'HANIS HISTORIC DISTRICT**, 7 mi. W of Hondo, (6-24-76) G.

menard county

Fort McKavett. **FORT MCKAVETT HISTORIC DISTRICT**, S bank of the San Saba River, (7-14-71) PH0093157 G.
 Menard vicinity. **SITE OF PRESIDIO SAN LUIS DE LAS AMARILLAS**, 1 mi. NW of Menard on TX 29, (8-25-72) PH0093165

milam county

Cameron. **MILAM COUNTY COURTHOUSE AND JAIL**, Public Sq. and S. Fannin and E. 1st St., (12-20-77)
 Rockdale vicinity. **SAN XAVIER MISSION COMPLEX ARCHEOLOGICAL DISTRICT**, 13 mi. W of Rockdale, (7-27-73) PH0093173

mills county

Regency vicinity. **REGENCY SUSPENSION BRIDGE**, 0.75 mi. S of Regency at Colorado River, (12-12-76)

montague county

Spanish Fort vicinity. **SPANISH FORT SITE**, NW of Spanish Fort off F.M. 103, (4-14-75)

montgomery county

Montgomery vicinity. **KIRBEE KILN SITE**, S of Montgomery, (8-28-73) PH0093190

nacogdoches county

Nacogdoches. **OLD NACOGDOCHES UNIVERSITY BUILDING**, Washington Sq., (6-21-71) PH0093203 HABS.
 Nacogdoches. **STERNE, ADOLPHUS, HOUSE**, 211 S. Lanana St., (11-13-76)
 Woden vicinity. **OIL SPRINGS OIL FIELD DISCOVERY WELL**, 4 mi. SE of Woden, (11-23-77)

navarro county

Corsicana. **CORSICANA OIL FIELD DISCOVERY WELL**, 400 block S. 12th St., (8-22-77)

nueces county

KING RANCH, Reference—see *Kenedy County* (1-2-74)
 Corpus Christi. **BRITTON-EVANS HOUSE**, 411 N. Broadway, (12-12-76)
 Corpus Christi. **NUECES COUNTY COURTHOUSE**, Mesquite and Belden Sts., (6-24-76) G.

oldham county

Adrian vicinity. **ROCKY DELL**, (2-23-72) PH0093220
 Vega vicinity. **LANDERGIN MESA**, E side of E Alamosa Creek, Mansfield Ranch, (10-15-66) PH0093211 NHL.

orange county

Orange. **STARK, W. H., HOUSE**, 611 W. Green Ave., (12-12-76)

panola county

Carthage. **PANOLA COUNTY JAIL**, 110 N. Shelby St., (6-29-76)
 Deadwood vicinity. **INTERNATIONAL BOUNDARY MARKER**, SE of Deadwood off SR 31 at LA State line, (4-13-77)

parker county

Tim Top vicinity. **TIN TOP SUSPENSION BRIDGE**, 2 mi. S of Tim Top on SR 1884, (3-25-77)
 Weatherford. **PARKER COUNTY COURTHOUSE**, Courthouse Sq., (6-21-71) PH0093238

pecos county

LIVE OAK CREEK ARCHEOLOGICAL DISTRICT, Reference—see *Crockett County*
 Fort Stockton. **FORT STOCKTON HISTORIC DISTRICT**, E edge of town, (4-3-73) PH0093246
 Sheffield vicinity. **CANON RANCH RAILROAD ECLIPSE WINDMILL**, W of Sheffield on Canon Ranch, (9-22-77)

potter county

Amarillo. **BIVINS HOUSE**, 1000 Polk St., (12-31-74) PH0080527 G.
 Amarillo. **LANDERGIN-HARRINGTON HOUSE**, 1600 Polk St., (12-16-77)
 Amarillo vicinity. **MCBRIDE RANCHHOUSE**, N of Amarillo in Lake Meredith Recreation Area, (4-23-75) PH0059307
 Fritch vicinity. **ALIBATES FLINT QUARRIES AND TEXAS PANHANDLE PUEBLO CULTURE NATIONAL MONUMENT**, SW of Fritch on the Canadian River, (10-15-66)

presidio county

Marfa. **EL PAISANO HOTEL**, N. Highland and W. Texas Sts., (8-1-78)
 Marfa. **PRESIDIO COUNTY COURTHOUSE**, Public Sq., (12-20-77)
 Presidio. **FORT LEATON**, 4 mi. E of Presidio on FM 170, (6-18-73) PH0093254 HABS.
 Presidio vicinity. **LA JUNTA DE LOS RIOS ARCHEOLOGICAL DISTRICT**, Rio Grande and U.S. 67, (2-14-78)
 Presidio vicinity. **SHAFTER HISTORIC MINING DISTRICT**, 20 mi. N of Presidio on U.S. 67, (5-17-76)
 Redford vicinity. **TAPALCOMES**, S of Redford, (3-25-77)
 Shafter vicinity. **FORTIN DE LA CRENEGA**, 15 mi. NE of Shafter on Crenega Creek, (10-8-76)

rains county

Emory vicinity. **GILBERT SITE**, 3 mi. N of Emory, (4-13-77)
 Emory vicinity. **KOONS SITE**, 3 mi. N of Emory, (4-13-77)
 Emory vicinity. **YANDELL SITE**, N of Emory, (4-13-77)

randall county

Canyon. **LESTER, L. T., HOUSE**, 310 8th St., (9-13-78)

reagan county

Stiles. **OLD REAGAN COUNTY COURTHOUSE**, Off TX 137, (5-5-78)

real county

Camp Wood. **MISSION SAN LORENZO DE LA SANTA CRUZ**, On TX 55 at N edge of city, (7-14-71) PH0093262

red river county

MCCARTY SITE, NE of Pin Hook, (12-1-78)
 Blakeney vicinity. **KAUFMAN, SAM, SITE**, 1 mi. N of Blakeney, (8-14-73) PH0093271

Clarksville. **RED RIVER COUNTY COURTHOUSE**, Public Sq., (8-31-78)
 Clarksville. **SMATHERS-DEMORSE HOUSE**, E. Comanche St., (5-17-76)
 Kiomatia vicinity. **KIOMATIA MOUNDS ARCHEOLOGICAL DISTRICT**, (1-11-74) PH0093289

robertson county

Calvert. **CALVERT HISTORIC DISTRICT**, Roughly bounded by Main, Garritt, Pin Oak, Maple, and Barton Sts., (4-3-78)
 Calvert. **HAMMOND HOUSE**, Bounded by Burnet, China, Elm, and Hanna Sts., (10-28-70) PH0093297 G.
 Franklin. **ROBERTSON COUNTY COURTHOUSE AND JAIL**, Public Sq., (12-22-77)

runnels county

Ballinger. **BALLINGER CARNEGIE LIBRARY**, 204 N. 8th St., (6-18-75) PH0143618 G.
 Miles. **THIELE, J., BUILDING**, Robinson and 2nd Sts., (6-29-76)

rusk county

Tatum vicinity. **HARMONY HLLL SITE**, SW of Tatum off TX 43, (5-13-76)
 Tatum vicinity. **MUSGANO SITE**, SW of Tatum, (6-24-76)

sabine county

Milam vicinity. **OLIPHANT HOUSE**, 7 mi. E of Milam off TX 21, (8-18-77)

san augustine county

San Augustine. **CARTWRIGHT, MATTHEW, HOUSE**, 912 E. Main St., (1-25-71) PH0093319 HABS.
 San Augustine. **CULLEN, EZEKIEL, HOUSE**, 207 S. Congress St., (6-21-71) PH0093327 HABS.
 San Augustine. **HORN-POLK HOUSE**, 717 W. Columbia St., (11-7-76) HABS.
 San Augustine vicinity. **BLOUNT, CAPT. THOMAS WILLIAM, HOUSE**, 2.5 mi. W of San Augustine on TX 21, (3-7-73) HABS.
 San Augustine vicinity. **GARRETT, WILLIAM, PLANTATION HOUSE**, 1 mi. W of San Augustine on TX 21, (3-25-77) HABS.
 San Augustine vicinity. **MISSION NUESTRA SENORA DE LOS DELORES DE LOS AIS SITE**, 0.5 mi. SE of San Augustine, (12-16-77)

san patricio county

San Patricio vicinity. **MCGLOIN, JAMES, HOMESTEAD**, 1 mi. NW of San Patricio on FM 666, (7-14-71) PH0093335

shackelford county

Albany. **SHACKELFORD COUNTY COURTHOUSE HISTORIC DISTRICT**, Roughly bounded by S. 1st, S. 4th, S. Jacobs, and S. Pecan Sts., (7-30-76) G.
 Albany vicinity. **FORT GRIFFIN**, 15 mi. N of Albany on U.S. 283, (3-11-71) PH0093343 G.

smith county

Teaselville vicinity. **DEWBERRY, COL. JOHN, HOUSE**, 1 mi. N of Teaselville on FM 346, (5-6-71) PH0093360 HABS.
 Tyler. **GOODMAN-LEGRAND HOUSE**, 624 N. Broadway, (11-7-76)

starr county

Roma. **ROMA HISTORIC DISTRICT (ROMA-LOS SAENZ)**, Properties along Estrella and Hidalgo Sts. between Garfield St. and Bravo Alley, (7-31-72) PH0093378 HABS; G.

sutton county

- Sonora. **OLD MERCANTILE BUILDING**, 222 Main St., (1-30-78)
 Sonora. **SUTTON COUNTY COURTHOUSE**, Public Square, (7-15-77)

tarrant county

- Arlington. **MARROW BONE SPRING ARCHEOLOGICAL SITE**, E. Arkansas Lane, (11-21-78)
 Fort Worth. **ANDERSON, NEIL P., BUILDING**, 411 W. 7th St., (3-8-78)
 Fort Worth. **BENTON, M. A., HOUSE**, 1730 6th Ave., (5-22-78)
 Fort Worth. **FLATIRON BUILDING**, 1000 Houston St., (3-31-71) PH0093386
 Fort Worth. **FORT WORTH STOCKYARDS HISTORIC DISTRICT**, Roughly bounded by 23rd, Houston, and 28th Sts., and railroad tracks, (6-29-76)
 Fort Worth. **GULF, COLORADO AND SANTE FE RAILROAD PASSENGER STATION**, 1601 Jones St., (10-15-70) PH0093394
 Fort Worth. **KNIGHTS OF PYTHIAS BUILDING**, 315 Main St., (4-28-70) PH0093408
 Fort Worth. **PADDOCK VIADUCT**, Main St., (3-15-76)
 Fort Worth. **POLLOCK-CAPPS HOUSE**, 1120 Penn St., (6-19-72) PH0093416
 Fort Worth. **TARRANT COUNTY COURTHOUSE**, Bounded by Houston, Belknap, Weatherford, and Commerce Sts., (10-15-70) PH0093424
 Fort Worth. **TEXAS & PACIFIC STEAM LOCOMOTIVE no. 610**, Felix and Hemphill Sts., (3-25-77)
 Fort Worth. **TEXAS AND PACIFIC TERMINAL COMPLEX**, Lancaster and Throckmorton Sts., (5-26-78)
 Fort Worth. **WHARTON-SCOTT HOUSE**, 1509 Pennsylvania Ave., (4-14-75) PH0049565 g.

taylor county

- Abilene. **SAYLES, HENRY, HOUSE**, 642 Sayles Blvd., (6-24-76) g.
 Buffalo Gap. **OLD TAYLOR COUNTY COURTHOUSE AND JAIL**, William St. between North and Elm Sts., (6-9-78)

terrell county

- LIVE OAK CREEK ARCHEOLOGICAL DISTRICT**, Reference—see Crockett County
 Dryden vicinity. **BULLIS' CAMP SITE**, NE of Dryden, (8-2-78)
 Dryden vicinity. **GEDDIS CANYON ROCK ART SITE**, NE of Dryden, (5-22-78)
 Dryden vicinity. **MEYERS SPRINGS PICTOGRAPH SITE**, (9-14-72) PH0093432

throckmorton county

- Throckmorton. **THROCKMORTON COUNTY COURTHOUSE AND JAIL**, Public Sq. and Chestnut St., (8-10-78)

tom green county

- San Angelo. **FORT CONCHO**, S edge of San Angelo, (10-15-66) PH0103811 NHL; g.
 San Angelo. **SAN ANGELO NATIONAL BANK, JOHNSON AND TAYLOR, AND SCHWARTZ AND RAAS BUILDINGS**, 20-22, 24, 26 E. Concho Ave., (4-7-78)

travis county

- Austin. **BARKER HISTORY CENTER (OLD LIBRARY), UNIVERSITY OF TEXAS**, South Mall, University of Texas campus, (8-25-70) PH0093441
 Austin. **BREMOND BLOCK HISTORIC DISTRICT**, (4-3-70) PH0093459

- Austin. **BRIZENDINE HOUSE**, 507 W. 11th St., (7-22-74) PH0093467
 Austin. **CARRINGTON-COVERT HOUSE**, 1511 Colorado St., (8-25-70) PH0093475 g.
 Austin. **CASWELL, DANIEL H. AND WILLIAM T., HOUSES**, 1404 and 1502 West Ave., (4-21-75)
 Austin. **CLARKSVILLE HISTORIC DISTRICT**, Bounded by W. Lynn, Waterson, W. 10th and MO-PAC Expwy., (7-16-76)
 Austin. **CONGRESS AVENUE HISTORIC DISTRICT**, Congress Ave. from 1st to 11th Sts., (8-11-78)
 Austin. **DOYLE HOUSE**, 310 E. 14th St., (4-13-73)
 Austin. **DRISKILL HOTEL**, 117 E. 7th St., (11-25-69) PH0093491
 Austin. **ELISABET NEY STUDIO AND MUSEUM (FORMOSA)**, 304 E. 44th St., (11-29-72) PH0093505
 Austin. **FRENCH LEGATION**, 802 San Marcos St., (11-25-69) PH0093513 HABS.
 Austin. **GETHSEMANE LUTHERAN CHURCH**, 1510 Congress Ave., (8-25-70) PH0093521 HABS; g.
 Austin. **GOODMAN BUILDING**, 202 W. 13th St., (4-13-73) PH0093530
 Austin. **GOVERNOR'S MANSION**, 1010 Colorado St., (8-25-70) PH0093688 NHL.
 Austin. **HANCOCK, JOHN, HOUSE**, 1306 Colorado St., (4-13-73) PH0093548
 Austin. **HARDEMAN HOUSE**, 401 E. 16th St., (2-23-72)
 Austin. **HIRSHFELD, HENRY, HOUSE AND COTTAGE**, 303 and 305 W. 9th St., (4-13-73) PH0093564
 Austin. **LAGUNA GLORIA**, 3809 W. 35th St., (12-6-75) PH0294811
 Austin. **LITTLE CAMPUS (ASYLUM FOR THE BLIND)**, Bounded by 18th, Oldham, 19th, and Red River Sts., (8-13-74) PH0093599
 Austin. **LITTLEFIELD HOUSE**, 24th St. and Whitis Ave., (8-25-70) PH0093581
 Austin. **MATHER-KIRKLAND HOUSE**, 402 Academy, (12-8-78)
 Austin. **MILLETT OPERA HOUSE**, 110 E. 9th St., (3-21-78)
 Austin. **MOONLIGHT TOWERS**, (7-12-76)
 Austin. **NEILL-COCHRAN HOUSE**, 2310 San Gabriel St., (8-25-70) PH0093611
 Austin. **OLD BAKERY**, 1006 Congress Ave., (12-17-69) PH0105562
 Austin. **OLD LAND OFFICE BUILDING**, 108 E. 11th St., (8-25-70) PH0103861
 Austin. **PAGGI, MICHAEL, HOUSE (GOODRICH HOMESTEAD)**, 200 Lee Barton Dr., (4-16-75) PH0049611
 Austin. **PARAMOUNT THEATRE**, 713 Congress Ave., (6-23-76)
 Austin. **PORTER, WILLIAM SIDNEY, HOUSE (O. HENRY HOUSE)**, 409 E. 5th St., (6-18-73) PH0093629
 Austin. **RAYMOND-MORLEY HOUSE**, 510 Baylor St., (11-20-74) PH0093637 g.
 Austin. **SHEEKS-ROBERTSON HOUSE**, 610 W. Lynn St., (6-24-76)
 Austin. **SIXTH STREET HISTORIC DISTRICT**, Roughly bounded by 5th, 7th, Lavaca Sts. and I 35, (9-30-75)
 Austin. **SMITH, B. J., HOUSE**, 700 W. 6th St., (4-19-78)
 Austin. **SOUTHWESTERN TELEGRAPH AND TELEPHONE BUILDING**, 410 Congress Ave., (2-14-78)
 Austin. **ST. DAVID'S EPISCOPAL CHURCH**, 304 E. 7th St., (8-2-78)
 Austin. **ST. EDWARD'S UNIVERSITY MAIN BUILDING AND HOLY CROSS DORMI-**

- TORY**, 3001 S. Congress St., (3-7-73) PH0093661 g.
 Austin. **ST. MARY'S CATHEDRAL**, 201-207 10th St., (4-2-73) PH0093670
 Austin. **TEXAS STATE CAPITOL**, Congress and 11th Sts., (6-22-70) PH0093696
 Austin. **U.S. POST OFFICE AND FEDERAL BUILDING (O. HENRY HALL)**, 126 W. 6th St., (8-25-70) PH0093700
 Austin. **WAHRENBERGER HOUSE**, 208 W. 14th St., (2-23-78)
 Austin. **WOODLAWN (PEASE MANSION)**, 6 Niles Rd., (8-25-70) PH0093718 HABS.
 Austin. **WOOTEN, GOODALL, HOUSE**, 700 W. 19th St., (4-3-75) PH0038890
 Austin vicinity. **COX, ANDREW M., RANCH SITE**, 5 mi. SW of Austin on Barton Creek, (12-6-75) PH0294829
 Austin vicinity. **LEVI ROCK SHELTER**, (6-21-71) PH0093572
 Austin vicinity. **MCKINNEY HOMESTEAD**, SW of Austin between TX 71 and U.S. 183, (10-16-74) PH0093602
 Austin vicinity. **ROGERS, EDWARD H., HOMESTEAD**, N of Austin off TX 1325, (12-27-74) PH0093645
 Austin vicinity. **SMITH ROCK SHELTER**, (10-1-74) PH0093653

uvalde county

- Uvalde. **GARNER, JOHN NANCE, HOUSE**, 333 N. Park St., (12-8-76) NHL.
 Uvalde. **GRAND OPERA HOUSE**, E. North and N. Getty Sts., (5-22-78)
 Uvalde vicinity. **LEONA RIVER ARCHEOLOGICAL SITE**, N of Uvalde, (5-6-76)
 Uvalde vicinity. **TAYLOR SLOUGH ARCHEOLOGICAL SITE**, 4 mi. NE of Uvalde off U.S. 83, (5-4-76)
 Uvalde vicinity. **UVALDE FLINT QUARRY**, 4 mi. NW of Uvalde off TX 55, (6-3-76)
 Uvalde vicinity. **WILLINGHAM SITE**, N of Uvalde, (4-26-76)

val verde county

- Comstock vicinity. **LOWER PECOS CANYON ARCHEOLOGICAL DISTRICT**, 12 mi. W of Comstock on U.S. 90, (3-31-71)
 Comstock vicinity. **SEMINOLE CANYON ARCHEOLOGICAL DISTRICT**, 7 mi. W of Comstock, S of U.S. 90, (1-25-71) PH0068802 g.
 Comstock vicinity. **WEST OF PECOS RAILROAD CAMPS DISTRICT**, 15 mi. W of Comstock off U.S. 90, (4-3-73) PH0068811
 Del Rio. **SAN FELIPE CREEK ARCHEOLOGICAL DISTRICT**, (10-16-74) PH0068799
 Del Rio. **VAL VERDE COUNTY COURTHOUSE AND JAIL**, 400 Pecan St., (8-18-77)
 Langtry vicinity. **MILE CANYON (EAGLE NEST CANYON)**, NE of Langtry off U.S. 90, (10-15-70) PH0093734
 Langtry vicinity. **RATTLESNAKE CANYON SITE (41 VV 180)**, SW of Langtry, (9-28-71) PH0068781

victoria county

- Inez vicinity. **FORT ST. LOUIS SITE**, 13 mi. S of Inez on Garcitas Creek, (3-31-71) PH0068829
 Victoria. **OLD VICTORIA COUNTY COURTHOUSE**, 101 N. Bridge St., (8-18-77)
 Victoria. **VICTORIA GRIST WINDMILL**, Memorial Park in Victoria, (4-30-76)
 Victoria vicinity. **WILLEKE SITE**, W of Victoria, (11-20-78)

walker county

Huntsville. **HOUSTON, SAM, HOUSE** (WOODLAND), Avenue L, Sam Houston State University, (5-30-74) PH0290131 NHL.

waller county

Hempstead vicinity. **LIENDO**, 2 mi. NE of Hempstead off FM 1488, (6-21-71) PH0068837 HABS.

washington county

Brenham. **GIDDINGS-STONE MANSION**, 204 E. Stone St., (6-24-76) HABS.

Brenham. **GIDDINGS-WILKIN HOUSE**, 805 Crocket St., (12-12-76)

Brenham. **MAIN BUILDING, BLINN COLLEGE**, 804 College Ave., (12-6-78)

Brenham. **PAMPELL-DAY HOUSE**, 409 W. Alamo St., (10-15-70) PH0068870

Brenham vicinity. **HATFIELD PLANTATION**, NW of Brenham off FM 912, (1-25-71) PH0068853

Chappell Hill. **STAGE COACH INN (HALLER HOUSE)**, Main and Chestnut Sts., (12-12-76)

Chappell Hill vicinity. **BROWNING, W. W., HOUSE**, S of Chappell Hill near jct. of U.S. 290 and FM 1155, (1-20-72) PH0068845 HABS.

Gay Hill vicinity. **RED HOUSE**, NE of Gay Hill via TX 36 and FM 390, (1-25-71) PH0068888

Independence. **HOUSTON, MRS. SAM, HOUSE**, FM 390, 1 block E of jct. with FM 50, (10-22-70) PH0068861

Independence vicinity. **HOXEY, ASA, HOUSE**, W of Independence, (6-29-76)

Washington vicinity. **BROWN, JOHN M., HOUSE**, S of Washington on FM 912, (4-16-75)

webb county

Laredo. **FORT MCINTOSH**, Laredo Junior College campus, (6-25-75) PH0144967

Laredo. **SAN AUGUSTIN DE LAREDO HISTORIC DISTRICT**, (9-19-73) PH0068896

Laredo vicinity. **SAN JOSE DE PALAFOX HISTORIC/ARCHEOLOGICAL DISTRICT**, About 30 mi. NE of Laredo, (7-24-73) PH0068900

Mirando City vicinity. **LOS OJUELOS**, 2.5 mi. S of Mirando City on SR 649, (12-22-76)

wichita county

Wichita Falls. **KELL, FRANK, HOUSE**, 900 Bluff St.,

Wichita Falls. **WICHITA FALLS ROUTE BUILDING**, 503 8th St., (11-29-78)

willacy county

KING RANCH, Reference—see Kenedy County (1-2-74)

MANSFIELD CUT UNDERWATER ARCHEOLOGICAL DISTRICT, Reference—see Kenedy County

williamson county

Georgetown. **SOUTHWESTERN UNIVERSITY ADMINISTRATION BUILDING AND MOOD HALL**, University Ave., Southwestern University campus, (4-23-75) PH0140511

Georgetown. **TINNEN HOUSE**, 1220 Austin St., (8-25-70) PH0068942

Georgetown. **WILLIAMSON COUNTY COURTHOUSE HISTORICAL DISTRICT**, Rock and 9th Sts., Main and 7th Sts. (includes both sides), (7-26-77)

Liberty Hill vicinity. **BRYSON STAGE COACH STOP**, NW of Liberty Hill on TX 29, (12-1-78)

Old Round Rock. **INN AT BRUSHY CREEK (COLE HOUSE)**, Taylor Exit off U.S. 79, off I 35, (10-15-70) PH0068926

Round Rock vicinity. **MERRELL, CAPT. NELSON, HOUSE**, NE of Round Rock on U.S. 79, (10-15-70) PH0068934 HABS.

wilson county

Floresville. **WILSON COUNTY COURTHOUSE AND JAIL**, Public Sq., (5-5-78)

Floresville vicinity. **RANCHO DE LAS CABRAS**, 3 mi. W of Floresville on TX 97, (3-20-73) PH0068951 G.

wise county

Decatur. **ADMINISTRATION BUILDING, DECATUR BAPTIST COLLEGE**, 1602 S. Trinity St., (3-11-71) PH0068969 G.

Decatur. **WAGGONER MANSION**, 1003 E. Main, (5-1-74) PH0068977

Decatur. **WISE COUNTY COURTHOUSE**, Public Sq., (12-12-76)

wood county

Alba vicinity. **SADLER SITE**, N of Alba, (4-13-77)

Quitman vicinity. **HOWLE SITE**, W of Quitman, (4-13-77)

Quitman vicinity. **OSBORN SITE**, 5.6 mi. W of Quitman on TX 182, (12-15-76)

young county

Newcastle vicinity. **FORT BELKNAP**, 1 mi. S of jct. of TX 24 and 251, (10-15-66) PH0068985 NHL.

South Bend. **HARELL SITE**, 1 mi. N of South Bend on the Brazos River, (10-15-66) PH0068993 NHL.

zapata county

Laredo vicinity. **DOLORES NUEVO**, S of Laredo off U.S. 83, (11-27-73) PH0069001

San Ygnacio. **SAN YGNACIO HISTORIC DISTRICT**, (7-16-73) PH0069027 HABS.

San Ygnacio vicinity. **CORRALITOS RANCH**, 2 mi. N of San Ygnacio off U.S. 83, (8-2-77)

San Ygnacio vicinity. **DOLORES VIEJO**, N of San Ygnacio, (8-17-73) PH0069019

San Ygnacio vicinity. **SAN FRANCISCO RANCH**, 1 mi. N of San Ygnacio, (3-25-77)

TRUST TERRITORY OF THE PACIFIC ISLANDS

mariana island district

Saipan. **WAHERAK MAIHAR**, Public Works Headquarters Compound, (1-31-78)

mariana islands district

Garapan Village, Saipan. **JAPANESE HOSPITAL**, Rte. 3, (12-19-74) PH0069043

Navy Hill, Saipan. **JAPANESE LIGHTHOUSE**, Navy Hill at Garapan, (12-19-74) PH0038148

Rota Island. **ROTA LATTE STONE QUARRY**, (12-23-74) PH0069051

Saipan. **BANZAI CLIFF**, Banadero, Magpi area, (8-27-76)

Saipan. **SUICIDE CLIFF**, Banadero, (9-30-76)

Timian Island. **HOUSE OF TAGA**, (12-19-74) PH0069035

marshall islands district

Likiep Atoll. **DEBRUM HOUSE**, Likiep Island, (9-30-76)

Majuro Atoll. **MARSHALL ISLANDS WAR MEMORIAL PARK**, Kalap Island, (9-30-76)

palau district

Babelthuap Island. **BAI RA IRRAI**, Airai, (9-20-76) G.

Babelthuap Island. **KED RA NGCHEMIAN-GEL**, Aimeliik, (9-30-76)

Babelthuap Island. **METEU 'L KLECHEM**, Melekeok, (9-30-76)

Babelthuap Island. **ODALMELECH**, Melekeok, (9-30-76)

Babelthuap Island. **ONGELULUUL**, Melekeok, (9-30-76)

ponape district

Eastern Caroline Islands. **CHIEF AGRICULTURIST HOUSE**, Kolonia, (9-30-76)

Eastern Caroline Islands. **GERMAN CEMETERY**, Kolonia, (9-30-76)

Eastern Caroline Islands. **JAPANESE ARTILLERY ROAD AND POHNDOLAP AREA**, Sokehs, (9-30-76)

Eastern Caroline Islands. **JAPANESE ELEMENTARY SCHOOL FOR PONAPEAN CHILDREN**, Kolonia, (9-30-76)

Eastern Caroline Islands. **JAPANESE HYDRO-ELECTRIC POWER PLANT (GERMAN EXPERIMENTAL FORESTRY STATION SITE)**, Kolonia-Ponape, (9-30-76)

Eastern Caroline Islands. **JAPANESE HYDRO-ELECTRIC POWER PLANT**, Kolonia, (9-30-76)

Eastern Caroline Islands. **JAPANESE SHRINE**, Kolonia, (9-30-76)

Eastern Caroline Islands. **SOKEHS MASS GRAVE SITE**, Kolonia, (9-30-76)

Kolonia. **SPANISH WALL**, Likin Kel, (12-19-74) PH0069060

Tamuen Island. **NAN MADOL**, E side of Tamuen Island, (12-19-74) PH0103349

truk district

Dublon Island. **JAPANESE ARMY HEADQUARTERS**, Roro, (9-30-76)

Moen Island. **ST. XAVIER ACADEMY**, Winipis, (9-30-76)

Moen Island. **TONNACHAU MOUNTAIN**, Iras, (9-30-76)

Moen Island. **TONOTAN GUNS AND CAVES**, Nantaku, (9-30-76)

Moen Island. **TRUK LAGOON UNDERWATER FLEET**, (9-30-76)

Moen Island. **WIICHEN MEN'S MEETINGHOUSE SITE**, Peniesene, (9-30-76)

Moen Island vicinity. **TRUK LAGOON UNDERWATER FLEET**, (9-30-76)

Toi Island. **FAUBA ARCHEOLOGICAL SITE**, Truk Lagoon, (3-21-78)

yap district

Balebat. **RULL MEN'S MEETINGHOUSE**, Rull, (9-30-76)

Kolonia. **SPANISH FORT**, (9-30-76)

Kolonia vicinity. **O'KEEFE'S ISLAND**, (9-30-76)

UTAH

beaver county

Beaver. **BEAVER COUNTY COURTHOUSE**, 90 E. Center St., (10-6-70) PH0100196 HABS; G.

Beaver. **FRAZER, THOMAS, HOUSE**, 590 N. 300 West, (11-16-78)

Beaver vicinity. **FORT CAMERON**, E of Beaver on UT 153, (9-9-74) PH0100200

Milford vicinity. **WILDHORSE CANYON OBISIDIAN QUARRY**, 10 mi. E of Milford, (5-13-76)

box elder county

- Brigham City. **BOX ELDER STAKE TABERNACLE**, Main St. between 2nd and 3rd South St., (5-14-71) PH0100544 HABS.
- Collinston vicinity. **HAMPTON'S FORD STAGE STOP AND BARN**, NW of Collinston on UT 154 at Bear River, (8-12-71) PH0100234 HABS.
- Corinne. **CORINNE METHODIST EPISCOPAL CHURCH**, Corner of Colorado and S. 600 St., (5-14-71) PH0100218 HABS.
- Ogden vicinity. **SOUTHERN PACIFIC RAILROAD: OGDEN-LUCIN CUT-OFF TRESTLE**, 30 mi. W of Ogden at N arm of Great Salt Lake, (4-14-72) PH0100242 HAER.
- Promontory. **GOLDEN SPIKE NATIONAL HISTORIC SITE**, NE of Great Salt Lake, (10-15-66) PH0100226
- Willard. **WILLARD HISTORIC DISTRICT**, Roughly bounded by 200 W., 200 N., 100 E., and 200 S. Sts., (6-25-74) PH0100251

cache county

- Logan. **ECCLES, DAVID, HOUSE**, 250 W. Center St., (7-30-76)
- Logan. **LOGAN TABERNACLE**, Bounded by Center, 1st North, Main, and 1st East Sts., (10-10-75) PH0246336
- Logan. **LOGAN TEMPLE**, Between 2nd and 3rd East and 1st and 2nd North, (11-20-75)
- Logan. **OLD MAIN, UTAH STATE UNIVERSITY**, Utah State University campus, (2-23-72) PH0100277 g.
- Newton vicinity. **NEWTON RESERVOIR**, 3 mi. N of Newton, (11-30-73) PH0100269

carbon county

- Price. **HELLENIC ORTHODOX CHURCH OF THE ASSUMPTION**, 61 S. 2nd East St., (4-11-73) PH0100285
- Price. **NOTRE DAME DE LOURDES CATHOLIC CHURCH**, 200 N. Carbon Ave., (1-9-78)
- Price. **PRICE MUNICIPAL BUILDING**, 200 East and Main St., (2-17-78)
- Price. **PRICE TAVERN**, E. 100 South and Carbon Ave., (8-11-78)
- Price vicinity. **FLAT CANYON ARCHEOLOGICAL DISTRICT**, E of Price, (12-12-78)

daggett county

- Bridgeport vicinity. **PARSON, DR. JOHN, CABIN COMPLEX**, SW of Bridgeport, (11-21-76)
- Manila vicinity. **MANILA PETROGLYPHS**, S of Manila, (10-6-75)

davis county

- Bountiful. **BOUNTIFUL TABERNACLE**, Main and Centre Sts., (1-1-76)
- Farmington. **RICHARDS HOUSE**, 386 N. 100 East, (12-23-77)
- Layton. **ADAMS, JOSEPH, HOUSE**, 300 N. Adamswood Rd., (2-17-78)
- Layton. **FARMER'S UNION BUILDING**, State and W. Gentile Sts., (11-30-78)

emery county

- DESOLATION CANYON**, Reference—see Carbon County (1-2-74)
- Castle Dale. **CASTLE DALE SCHOOL**, 100 North and 100 East, (9-6-78)
- Emery vicinity. **ROCHESTER-MUDDY CREEK PETROGLYPH SITE**, 2.5 mi. SE of Emery, (6-26-75)
- Ferron. **FERRON PRESBYTERIAN CHURCH AND COTTAGE**, Mill Rd. and 3rd West, (9-6-78)
- Hanksville vicinity. **TEMPLE MOUNTAIN WASH PICTOGRAPHS (42Em65)**, N of Hanksville, (3-15-76)

garfield county

- Boulder. **COOMBS VILLAGE SITE (42Ga34)**, UT 117, (1-1-76)
- Escalante vicinity. **FRIENDSHIP COVE PICTOGRAPH**, E of Escalante on UT 12, (12-21-78)
- Hanksville vicinity. **STARR RANCH**, 46 mi. S of Hanksville, (4-23-76)
- Panguitch vicinity. **BRYCE CANYON AIRPORT**, SE of Panguitch off UT 12, (10-19-78)

grand county

- DESOLATION CANYON**, Reference—see Carbon County (1-2-74)
- Moab. **WARNER, ORLANDO W., HOUSE**, Mill Creek Rd., (9-20-77)
- Moab vicinity. **COURTHOUSE WASH PICTOGRAPHS**, 1 mi. NW of Moab in Arches National Park on UT 163, (4-1-76)
- Moab vicinity. **ELK MOUNTAIN MISSION FORT SITE**, NW of Moab off U.S. 160, (6-15-78)
- Moab vicinity. **WOLFE RANCH**, N of Moab in Arches National Monument, (11-20-75)

iron county

- Cedar City. **WOOD, GEORGE H., HOUSE**, 432 N. Main St., (11-14-78)
- Cedar City vicinity. **OLD IRONTOWN**, About 22 mi. W of Cedar City, 3 mi. S of UT 56, (5-14-71) PH0100293
- Modena vicinity. **GOLD SPRING**, 9.25 mi. NW of Modena, (7-21-77)
- Parowan. **PAROWAN MEETINGHOUSE**, Center block of Main St., between Center and 100 South St., (5-6-76)
- Parowan. **SMITH, JESSE N., HOUSE**, 45 West 100 South, (6-20-75) PH0143111
- Parowan vicinity. **PAROWAN GAP PETROGLYPHS**, 10 mi. NW of Parowan off UT 130, (10-10-75)

juab county

- Nephi. **WHITMORE, GEORGE CARTER, MANSION**, 106 S. Main, (12-12-78)
- Nephi vicinity. **NEPHI MOUNDS**, N of Nephi, (9-9-75)

kane county

- Escalante. **HOLE-IN-THE-ROCK**, SE of Escalante in Glen Canyon National Recreation Area, (11-3-75)
- Glen Canyon vicinity. **DAVIS GULCH PICTOGRAPH PANEL**, Glen Canyon National Recreation Area, (6-5-75)
- Kanab. **BOWMAN-CHAMBERLAIN HOUSE**, 14 East 100 South, (7-8-75) PH0156809

millard county

- Cove Fort vicinity. **COVE FORT**, 2 mi. E of I 15 on UT 4, (10-6-70) PH0100552 HABS.
- Delta vicinity. **TOPAZ WAR RELOCATION CENTER SITE**, 16 mi. NW of Delta, (1-2-74) PH0100315
- Deseret vicinity. **FORT DESERET**, 2 mi. S of Deseret on UT 257, (10-9-70) PH0100307
- Fillmore. **UTAH TERRITORIAL CAPITOL**, Center St. between Main and 100 West St., (9-22-70) PH0100323 HABS.
- Hinckley vicinity. **GUNNISON MASSACRE SITE**, 6 mi. SW of Hinckley on the Sevier River, (4-30-76)
- Scipio vicinity. **PHARO VILLAGE**, S of Scipio, (10-10-75)

morgan county

- Morgan. **HEINER, DANIEL, HOUSE**, 543 N. 700 East, (12-20-78)

piute county

- Junction. **PIUTE COUNTY COURTHOUSE**, Main St. at Center St., (4-16-71) PH0100331 g.

salt lake county

- Holladay. **BRINTON, DAVID B., HOUSE**, 1981 E. 4800 South, (5-22-78)
- Salt Lake. **UTAH COMMERCIAL AND SAVINGS BANK BUILDING**, 22 East 100 South, (6-18-75) HABS.
- Salt Lake City. **AMUSSEN'S JEWELRY**, 60-62 S. Main St., (6-3-76)
- Salt Lake City. **BAMBERGER, SIMON, HOUSE**, 623 East 100 South, (5-30-75) PH0133159
- Salt Lake City. **BEEHIVE HOUSE**, 67 E. South Temple St., (2-26-70) PH0100340
- Salt Lake City. **BEER, WILLIAM F., ESTATE**, 181 B St. and 222 4th Ave., (12-6-77)
- Salt Lake City. **BERTOLINI BLOCK**, 143 1/2-147 W. 200 South, (9-29-76)
- Salt Lake City. **B'NAI ISRAEL TEMPLE**, 249 S. 400 East, (11-16-78)
- Salt Lake City. **CAPITOL BUILDING**, Capitol Hill, (10-11-78)
- Salt Lake City. **CATHEDRAL OF THE MADELEINE**, 331 E. South Temple St., (3-11-71) PH0100366 g.
- Salt Lake City. **CHASE, ISAAC, MILL**, Liberty Park, 600 St. E., (6-15-70) PH0100374 HABS; g.
- Salt Lake City. **CONVERSE HALL**, 1840 S. 13th East, (4-20-78)
- Salt Lake City. **COUNCIL HALL (OLD CITY HALL)**, Capitol Hill at head of State St., (5-14-71) PH0100382 NHL.
- Salt Lake City. **CULMER, WILLIAM, HOUSE**, 33 C St., (4-18-74) PH0100391
- Salt Lake City. **DAFT BLOCK**, 128 S. Main St., (5-28-76)
- Salt Lake City. **DENVER AND RIO GRANDE RAILROAD STATION**, 3rd South and Rio Grande, (9-25-75)
- Salt Lake City. **DEVEREAUX HOUSE (STAINES-JENNINGS MANSION)**, 334 W. South Temple St., (3-11-71) PH0100561 HABS.
- Salt Lake City. **DINWOODY, HENRY, HOUSE**, 411 E. 100 South St., (7-24-74) PH0100404
- Salt Lake City. **EMIGRATION CANYON**, E edge of Salt Lake City on UT 65, (10-15-66) PH0132896 NHL.
- Salt Lake City. **EMMANUEL BAPTIST CHURCH**, 401 E. 200 South, (12-12-78)
- Salt Lake City. **EXCHANGE PLACE HISTORIC DISTRICT**, Exchange Pl. and S. Main St., (8-10-78)
- Salt Lake City. **FIFTH WARD MEETINGHOUSE**, 740 S. 300 West, (12-8-78)
- Salt Lake City. **FIRST CHURCH OF CHRIST SCIENTIST**, 352 E. 3rd South, (7-30-76) g.
- Salt Lake City. **FIRST NATIONAL BANK**, 163 S. Main St., (5-24-76)
- Salt Lake City. **FORT DOUGLAS**, Fort Douglas Military Reservation, (6-15-70) PH0100412 NHL.
- Salt Lake City. **FRITSCH, J. A., BLOCK**, 158 E. 200 South, (7-30-76)
- Salt Lake City. **GRANITE PAPER MILL**, 6900 Big Cottonwood Canyon Rd., (4-16-71) PH0100421 HABS.
- Salt Lake City. **HAWK, WILLIAM, CABIN**, 458 N. 3rd West, (12-29-78)
- Salt Lake City. **HENDERSON BLOCK**, 375 West 200 South, (1-30-78)
- Salt Lake City. **HERALD BUILDING**, 165-169 S. Main St., (7-30-76) g.

- Salt Lake City. **HILLS, LEWIS S., HOUSE**, 126 S. 200 West, (8-18-77)
- Salt Lake City. **HOLY TRINITY GREEK ORTHODOX CHURCH**, 279 South 200 West, (7-8-75) PH0156795 g.
- Salt Lake City. **HOTEL UTAH**, S. Temple and Main St., (1-3-78)
- Salt Lake City. **INDEPENDENT ORDER OF ODD FELLOWS HALL**, 41 Post Office Pl., (11-7-77)
- Salt Lake City. **IRVING JUNIOR HIGH SCHOOL**, 1179 E. 2100 South, (12-22-78)
- Salt Lake City. **KAHN, SAMUEL, HOUSE**, 678 E. South Temple, (7-21-77)
- Salt Lake City. **KARRICK BLOCK**, 236 S. Main St., (6-16-76)
- Salt Lake City. **KEITH-BROWN MANSION AND CARRIAGE HOUSE**, 529 E. South Temple St., (5-14-71) PH0100439 g.
- Salt Lake City. **KEITH-O'BRIEN BUILDING**, 242-256 S. Main St., (8-16-77)
- Salt Lake City. **LADIES LITERARY CLUB CLUBHOUSE**, 850 E. South Temple, (10-11-78)
- Salt Lake City. **LOLLIN BLOCK**, 238 S. Main St., (8-18-77)
- Salt Lake City. **MCCORMICK BUILDING**, 10 W. 100 South, (8-24-77)
- Salt Lake City. **MCCUNE, ALFRED W., MANSION**, 200 N. Main St., (6-13-74) PH0049123 g.
- Salt Lake City. **MCDONALD, J. G., CHOCOLATE COMPANY BUILDING**, 155-159 W. 300 South, (3-29-78)
- Salt Lake City. **MCINTYRE BUILDING**, 68-72 S. Main St., (7-15-77)
- Salt Lake City. **MCINTYRE HOUSE**, 259 7th Ave., (7-17-78)
- Salt Lake City. **NELDEN, WILLIAM A., HOUSE**, 1172 E. 100 South, (10-19-78)
- Salt Lake City. **OLD PIONEER FORT SITE**, 400 South and 200 West Sts., (10-15-74) PH0049131
- Salt Lake City. **OREGON SHORTLINE RAILROAD COMPANY BUILDING**, 126-140 Pierpont Ave., (6-23-76) g.
- Salt Lake City. **ORPHEUM THEATRE (CAPITOL THEATRE)**, 46 W. 2nd South, (9-30-76)
- Salt Lake City. **OTTINGER HALL**, 233 Canyon Rd., (4-16-71) PH0049140 g.
- Salt Lake City. **PEERY HOTEL**, 270-280 S. West Temple, 102-120 W. 300 South, (2-17-78)
- Salt Lake City. **PLATTS, JOHN, HOUSE**, 364 Quince St., (8-25-72) PH0049158 HABS; g.
- Salt Lake City. **PUGH, EDWARD, HOUSE**, 1299 E. 4500 South, (8-31-78)
- Salt Lake City. **SALT LAKE CITY AND COUNTY BUILDING**, 451 Washington Sq., (6-15-70) PH0049166 HABS; g.
- Salt Lake City. **SALT LAKE STOCK AND MINING EXCHANGE BUILDING**, 39 Exchange Pl., (7-30-76)
- Salt Lake City. **SALT LAKE UNION PACIFIC RAILROAD STATION**, S. Temple at 400 West, (7-9-75) HABS.
- Salt Lake City. **ST. MARK'S EPISCOPAL CATHEDRAL**, 231 E. 100 South St., (9-22-70) PH0049174 HABS; g.
- Salt Lake City. **TEMPLE SQUARE**, (10-15-66) PH0049671 NHL; HABS; HAER.
- Salt Lake City. **TENTH WARD SQUARE**, 400 South and 800 East, (11-11-77)
- Salt Lake City. **TRACY LOAN AND TRUST COMPANY BUILDING**, 151 S. Main St., (10-10-78)
- Salt Lake City. **TRINITY A.M.E. CHURCH**, 239 E. 600 South, (7-30-76) g.
- Salt Lake City. **UNIVERSITY OF UTAH CIRCLE**, University of Utah campus, (4-20-78)
- Salt Lake City. **UTAH COMMERCIAL AND SAVINGS BANK BUILDING**, 22 E. 100 South, (6-18-75)
- Salt Lake City. **UTAH SAVINGS & TRUST COMPANY BUILDING**, 235 S. Main St., (5-22-78)
- Salt Lake City. **UTAH STATE HISTORICAL SOCIETY MANSION AND CARRIAGE HOUSE**, 603 E. South Temple St., (2-26-70) PH0049182 g.
- Salt Lake City. **WHEELER, HENRY J., FARM**, 6343 S. 900 East, (5-4-76) g.
- Salt Lake City. **WHITAKER, JOHN M., HOUSE**, 975 Garfield Ave., (3-30-78)
- Salt Lake City. **YOUNG, BRIGHAM, FOREST FARMHOUSE**, 732 Ashton Ave., (5-14-71) PH0100358
- Salt Lake City. **YOUNG, BRIGHAM, HOUSE (LION HOUSE)**, 63 S. Temple St., (10-15-66) PH0132870 NHL.
- Salt Lake City. **Z.C.M.I. CAST IRON FRONT (ZIONS COOPERATIVE MERCANTILE INSTITUTE)**, 15 S. Main St., (9-22-70) PH0049191
- Salt Lake City. **19TH WARD MEETINGHOUSE AND RELIEF SOCIETY HALL**, 168 W. 500 North, (5-28-76)
- Salt Lake City vicinity. **BINGHAM CANYON OPEN PIT COPPER MINE**, 16 mi. SW of Salt Lake City on UT 48, (11-13-66) PH0132888 NHL.
- Salt Lake City vicinity. **LITTLE DELL STATION**, W of Salt Lake City in Mountain Dell Canyon, near jct. of UT 239 and 65, (8-12-71) PH0049115
- san juan county*
- HOVENWEEP NATIONAL MONUMENT**, Reference—see *Montezuma County, CO*
- Blanding vicinity. **DEFIANCE HOUSE**, W of Blanding in Glen Canyon National Recreation Area, (12-20-78)
- Blanding vicinity. **EDGE OF CEDARS INDIAN RUIN**, (8-12-71) PH0049212 g.
- Mexican Hat vicinity. **PONCHO HOUSE**, SE of Mexican Hat near Monument Valley, (10-10-75)
- Mexican Hat vicinity. **PONCHO HOUSE**, SE of Mexican Hat near Monument valley, (10-10-75) PH0246361
- Monticello vicinity. **ALKALI RIDGE**, 25 mi. SE of Monticello on secondary rd., 10 mi. E of Recapture Creek on UT 47, (10-15-66) PH0049204 NHL.
- Monticello vicinity. **INDIAN CREEK STATE PARK**, 14 mi. N of Monticello, (3-15-76)
- Monticello vicinity. **SALT CREEK ARCHEOLOGICAL DISTRICT**, 30 mi. W of Monticello in E section of Canyonlands National Park, (3-31-75)
- sanpete county*
- Ephraim. **ANDERSON, NIELS OLE, HOUSE**, 306 S. 100 East, (10-5-78)
- Ephraim. **EPHRAIM UNITED ORDER COOPERATIVE BUILDING**, Main and 1st North Sts., (3-20-73) PH0049239 g.
- Ephraim. **LARSEN-NOYES HOUSE**, 96 E. Center St., (12-1-78)
- Ephraim. **PETERSON, CANUTE, HOUSE**, 10 N. Main St., (7-17-78)
- Fountain Green. **OLSEN, HANS PETER, HOUSE**, UT 11, (4-22-76)
- Manti. **MANTI TEMPLE**, N edge of Manti, on U.S. 89, (8-12-71) PH0049247 HABS.
- Manti. **PATTEN, JOHN, HOUSE**, 95 W. 400 North, (8-22-77) g.
- Manti. **TUTTLE-FOLSOM HOUSE**, 195 West 300 North, (7-21-77) g.
- Moroni. **FAUX, JABEZ, HOUSE AND BARN**, UT 132, (11-7-76)
- Mount Pleasant. **RASMUSSEN, MORTEN, HOUSE**, 417 W. Main St., (8-18-77)
- Mt. Pleasant. **WASATCH ACADEMY**, off U.S. 89, (10-2-78)
- Spring City. **SPRING CITY SCHOOL**, off UT 117, (11-14-78)
- sevier county*
- Elsinore. **ELSINORE WHITE ROCK SCHOOLHOUSE**, 25 South 100 East, (1-18-78)
- Joseph vicinity. **PARKER, JOSEPH WILLIAM, FARM**, 2.5 mi. NE of Joseph, (3-25-77)
- Redmond. **REDMOND TOWN HALL**, 18 W. Main St., (9-13-76) g.
- Richfield. **RAMSAY, RALPH, HOUSE**, 57 E. 2nd North, (7-8-75)
- Richfield vicinity. **JENSON, JENS LARSON LIME KILN**, 2 mi. N of Richfield, (12-22-78)
- summit county*
- Coalville. **SUMMIT COUNTY COURTHOUSE**, Main St., (12-15-78)
- Oakley vicinity. **HOWE FLUME HISTORIC DISTRICT**, NE of Oakley on Wasatch National Forest, (12-12-78)
- Park City. **LDS PARK CITY MEETINGHOUSE**, 424 Park Ave., (5-22-78)
- Park City. **PARK CITY MINER'S HOSPITAL**, Off UT 97, (12-8-78)
- Park City. **SILVER KING ORE LOADING STATION**, Park Ave., (10-4-78)
- Park City. **WASHINGTON SCHOOL**, 541 Park Ave., (12-8-78)
- Park City vicinity. **KIMBALL STAGE STOP**, (4-16-71) PH0049255
- tooele county*
- Dugway Proving Ground. **LINCOLN HIGHWAY BRIDGE**, in Dog Area on 2nd St. over Government Creek, (5-21-75)
- Iosepa. **IOSEPA SETTLEMENT CEMETERY**, Skull Valley, (8-12-71) PH0049280
- Mills Junction vicinity. **BENSON MILL**, SW of Mills Junction on UT 138, (4-14-72) PH0049263
- Wendover vicinity. **BONNEVILLE SALT FLATS RACE TRACK**, 3 mi. E of Wendover off U.S. 40/80, (12-18-75)
- Wendover vicinity. **DANGER CAVE**, 1 mi. E of Wendover on U.S. 40, (10-15-66) PH0049271 NHL.
- Wendover vicinity. **WENDOVER AIR FORCE BASE**, S of Wendover off U.S. 40/180, (7-1-75)
- uintah county*
- DESOLATION CANYON**, Reference—see *Carbon County*
- Vernal vicinity. **LITTLE BRUSH CREEK PETROGLYPHS (42Un416)**, N of Vernal, (3-15-76)
- Vernal vicinity. **MCCONKIE RANCH PETROGLYPHS**, NW of Vernal, (9-25-75)
- Whiterocks vicinity. **WHITEROCKS VILLAGE SITE**, 1.5 mi. SE of Whiterocks, (1-1-76)
- utah county*
- Fairfield. **STAGECOACH INN**, (5-14-71) PH0049310
- Fairfield vicinity. **CAMP FLOYD SITE**, 0.5 mi. S of Fairfield, (11-11-74) PH0049298
- Goshen vicinity. **TINTIC STANDARD REDUCTION MILL**, E of Goshen off U.S. 6, (9-13-78) HAER.
- Payson. **DIXON, CHRISTOPHER F. (JACK) JR., HOUSE**, 248 N. Main St., (11-7-77)

Payson. *DIXON, JOHN, HOUSE*, 218 N. Main St., (2-17-78)
 Pleasant Grove. *DRIGGS, BENJAMIN W., HOUSE*, 119 E. Battlecreek Rd., (4-14-72) PH0049301
 Pleasant Grove. *OLPIN, JOSEPH, HOUSE*, 510 Locust Ave., (11-7-77)
 Provo. *CLARK-TAYLOR HOUSE*, 306 N. 500 West, (10-7-75)
 Provo. *EGGERTSEN, SIMON P. SR., HOUSE*, 390 S. 500 West, (9-13-77)
 Provo. *HINES MANSION*, 125 S. 4th West, (7-12-78)
 Provo. *KNIGHT BLOCK*, 1-13 E. Center St., 20-24 N. University Ave., (12-2-77)
 Provo. *PROVO TABERNACLE*, 50 S. University Ave., (9-9-75)
 Provo. *SMOOT, REED, HOUSE*, 183 E. 100 South, (10-14-75) NHL.
 Provo. *WENTZ, PETER, HOUSE*, 575 N. University Ave., (4-26-78)
 Provo. *YOUNG, BRIGHAM, ACADEMY*, 5th and 6th N. Sts. and University Ave. and 1st E. St., (1-1-76)
 Provo vicinity. *OLMSTED STATION POWERHOUSE*, 5 mi. N of Provo on U.S. 189, (6-26-72) PH0049328 HABS.
 Salem. *GARNER, IRA W., HOUSE*, 10 N. Main St., (7-28-77)
 Springville. *HOUTZ, JACOB, HOUSE*, 980 N. Main St., (8-25-78)

wasatch county

Heber City. *CROOK, JOHN, HOUSE*, 188 W. 3rd North, (11-16-78)
 Heber City. *HATCH, ABRAM, HOUSE*, 81 E. Center St., (10-10-75) HABS.
 Heber City. *HEBER SECOND WARD MEETINGHOUSE*, 1st West and Center Sts., (12-12-78)
 Heber City. *WASATCH STAKE TABERNACLE AND HEBER AMUSEMENT HALL*, Main St. at 100 North St. and 100 West St. corners, (12-2-70) PH0049336 HABS; G.
 Midway. *MIDWAY SCHOOL*, 1st North and 1st West, (3-29-78)
 Midway. *WATKINS-COLEMAN HOUSE*, 5 E. Main St., (5-14-71) PH0049344 HABS.

washington county

Enterprise vicinity. *MOUNTAIN MEADOWS HISTORIC SITE*, 7 mi. S of Enterprise on UT 18, (8-28-75)
 Hurricane vicinity. *HURRICANE CANAL*, E of Hurricane, (8-29-77) HABS.
 Pine Valley. *PINE VALLEY CHAPEL AND TITHING OFFICE*, Main and Grass Valley Sts., (4-16-71) PH0049387
 Rockville. *DESERET TELEGRAPH AND POST OFFICE*, On UT 15, (2-23-72) PH0049352 HABS.
 Santa Clara. *HAMBLIN, JACOB, HOUSE*, (3-11-71) PH0049361 G.
 Silver Reef. *WELLS FARGO AND COMPANY EXPRESS BUILDING*, Main St., (3-11-71) PH0049417
 Springdale vicinity. *CABLE MOUNTAIN DRAW WORKS*, N of Springdale in Zion National Park, (5-24-78)
 St. George. *JUDD, THOMAS, HOUSE*, 269 S. 200 East, (1-31-78)
 St. George. *OLD WASHINGTON COUNTY COURTHOUSE*, 85 E. 100 North St., (9-22-70) PH0049379 G.
 St. George. *ST. GEORGE TABERNACLE*, Jct. of Tabernacle and Main Sts., (5-14-71) PH0049395 HABS.
 St. George. *ST. GEORGE TEMPLE*, Bounded by 200 East, 300 East, 400 South, and 500 South, (11-7-77)

St. George. *YOUNG, BRIGHAM, WINTER HOME AND OFFICE*, Corner of 200 North and 100 West Sts., (2-22-71) PH0049425
 St. George vicinity. *BLAKE, WALLACE, HOUSE*, S of St. George, (11-14-78)
 Washington. *COVINGTON, ROBERT D., HOUSE*, 200 N. 200 East, (4-20-78)
 Washington. *WASHINGTON COTTON FACTORY*, On U.S. 91 (Frontage Rd. West), (4-16-71) PH0049409
 Washington vicinity. *FORT PEARCE*, 12 mi. SE of Washington off I 15, (11-20-75)

wayne county

Bicknell vicinity. *NIELSON, HANS PETER, GRISTMILL*, 3 mi. SE of Bicknell, (6-18-75)
 Fruita. *FRUITA SCHOOLHOUSE*, Capitol Reef National Park on UT 24, (2-23-72) PH0049433 HABS.
 Green River vicinity. *HARVEST SCENE PICTOGRAPH*, 60 mi. S of Green River in Canyonlands National Park, (4-1-75)
 Green River vicinity. *HORSESHOE (BARRIER) CANYON PICTOGRAPH PANELS*, (2-23-72) PH0049441

weber county

North Ogden. *STEVENS, SIDNEY, HOUSE*, 2593 N. 400 East, (12-2-77)
 Ogden. *BECKER, GUSTAV, HOUSE*, 2408 Van Buren Ave., (7-21-77)
 Ogden. *BERTHA ECCLES COMMUNITY ART CENTER*, 2580 Jefferson Ave., (5-14-71) PH0049450 G.
 Ogden. *BROWNING, JOHN MOSES, HOUSE*, 505 27th St., (4-24-73) PH0049468 G.
 Ogden. *ECCLES AVENUE HISTORIC DISTRICT*, Bounded by 25th and 26th Sts., Van Buren and Jackson Aves. (includes both sides), (12-12-76) G.
 Ogden. *EPISCOPAL CHURCH OF THE GOOD SHEPHERD*, 2374 Grant Ave., (4-3-73) PH0049476 G.
 Ogden. *FARR, VALASCO, HOUSE*, 700 Canyon Rd., (6-13-78)
 Ogden. *GOODYEAR, MILES, CABIN*, Tabernacle Sq., (2-24-71) PH0049484 HABS.
 Ogden. *LOWER TWENTY-FIFTH STREET HISTORIC DISTRICT*, 25th St. between Wall and Grant Aves., (1-31-78)
 Ogden. *OGDEN UNION DEPOT*, 25th St. at Wall Ave., (4-11-71) PH0049492 G.
 Ogden. *PEERY'S EGYPTIAN THEATRE*, 2439 Washington Blvd., (12-12-78)
 Ogden. *SCOWCROFT WAREHOUSE*, 23rd St., (11-30-78)
 Ogden. *SHUPE-WILLIAMS CANDY COMPANY FACTORY*, 2605 Wall Ave., (3-30-78)
 Ogden. *WARNER, ANDREW J., HOUSE*, 726 25th St., (12-13-77) G.

VERMONT

addison county

Addison. *ADDISON BAPTIST CHURCH*, jct. of VT 22A and VT 17, (11-2-78)
 Addison. *CHIMNEY POINT TAVERN*, VT 125, (3-31-71) PH0053244 G.
 Cornwall vicinity. *OLD STONE BLACKSMITH SHOP*, N of Cornwall on VT 30, (4-21-75)
 Ferrisburg. *UNION MEETINGHOUSE*, U.S. 7, (2-23-78)
 Ferrisburg vicinity. *HAWLEY'S FERRY HOUSE*, NW of Ferrisburg on Kingsland Bay, (11-2-78)
 Ferrisburg vicinity. *ROKEBY*, N of Ferrisburg off U.S. 7, (6-20-74) PH0053317 G.

Middlebury. *MIDDLEBURY VILLAGE HISTORIC DISTRICT*, U.S. 7, (11-13-76) G.
 Middlebury. *STONE MILL (MIDDLEBURY MANUFACTURING COMPANY MILL)*, Mill St., (4-11-73) PH0103926
 Middlebury. *WILLARD, EMMA, HOUSE*, Middlebury College campus, (10-15-66) PH0053261 NHL.
 Middlebury vicinity. *HALPIN COVERED BRIDGE*, NE of Middlebury, (9-10-74) PH0103845
 Middlebury vicinity. *PULP MILL COVERED BRIDGE*, NW of Middlebury off VT 23, (9-10-74) PH0053295 G.
 Monkton vicinity. *MONKTON TOWN HALL*, N of Monkton on Monkton Ridge Rd., (1-3-78)
 New Haven. *NEW HAVEN JUNCTION DEPOT*, jct. U.S. 7 and VT 17, (10-19-78)
 Orwell vicinity. *MOUNT INDEPENDENCE*, On Lake Champlain opposite Fort Ticonderoga, NW of Orwell, (9-3-71) PH0053279 NHL; G.
 Orwell vicinity. *ORWELL SITE*, (4-11-77)
 Orwell vicinity. *WILCOX-CUTTS HOUSE*, 2 mi. S of Orwell on VT 22A, (12-2-74) PH0035050 HABS.
 Ripton. *RIPTON COMMUNITY HOUSE*, On VT 125, (7-3-73) PH0053309 G.
 Ripton vicinity. *FROST, ROBERT, FARM (HOMER NOBLE FARM)*, 1 mi. N of VT 125, 3 mi. E of Ripton, (5-23-68) PH0103209 NHL.
 Shoreham. *EAST SHOREHAM COVERED RAILROAD BRIDGE*, SE of Shoreham over Lemon Fair River, (6-13-74) PH0053252
 Shoreham vicinity. *DISTRICT SIX SCHOOLHOUSE*, N of Shoreham on Worcester Rd., (8-18-77)
 Vergennes. *STRONG, GEN. SAMUEL, HOUSE*, 64 W. Main St., (4-11-73) PH0103934 HABS; G.
 Vergennes. *VERGENNES HISTORIC DISTRICT*, U.S. 7, (9-3-76) G.
 West Salisbury vicinity. *CEDAR SWAMP COVERED BRIDGE*, W of West Salisbury over Otter Creek, (9-10-74) PH0088731
 Weybridge. *UNIVERSITY OF VERMONT MORGAN HORSE FARM*, Morgan Horse Farm Rd. off U.S. 7, (4-11-73) PH0053325

bennington county

Arlington vicinity. *ARLINGTON GREEN COVERED BRIDGE*, Off VT 313, W of Arlington, (8-28-73) PH0053333
 Bennington. *BENNINGTON BATTLE MONUMENT*, Monument Circle, (3-31-71) PH0053341
 Bennington. *BENNINGTON POST OFFICE*, 118 South St., (12-12-76)
 Bennington. *FIRST CONGREGATIONAL CHURCH OF BENNINGTON*, Monument Ave., (4-24-73) PH0053376 HABS.
 Bennington vicinity. *BENNINGTON FALLS COVERED BRIDGE*, NW of Bennington off VT 67A, (8-28-73) PH0053350
 Bennington vicinity. *HENRY COVERED BRIDGE*, NW of Bennington off VT 67A, (8-28-73) PH0053392
 Bennington vicinity. *SILK COVERED BRIDGE*, NW of Bennington off VT 67A, (8-28-73) PH0053431
 Manchester. *EQUINOX HOUSE*, Main St., (11-21-72) PH0053368
 Manchester vicinity. *HILDENE*, S of Manchester off U.S. 7, (10-28-77)
 North Bennington. *NORTH BENNINGTON DEPOT*, Main St. at the Vermont Ry. tracks, (4-11-73) PH0053422

North Bennington. **PARK-MCCULLOUGH HOUSE**, SW corner of West and Park Sts., (10-26-72) PH0053406 g.

Shaftsbury Center vicinity. **MUNRO (MUNROE)-HAWKINS HOUSE**, 0.5 mi. S of Shaftsbury Center on U.S. 7, (5-17-73) PH0053414 HABS.

South Shaftsbury. **FROST, ROBERT, FARM (THE GULLY)**, 0.25 mi. W of U.S. 7 on Buck Hill Rd., (5-23-68) PH0053384 NHL.

caldonia county

Danville vicinity. **GREENBANKS HOLLOW COVERED BRIDGE**, S of Danville over Joes Brook, (6-13-74) PH0076899

East Burke. **BURKLYN HALL**, Bemis Hill Rd., (5-7-73) PH0053449

Lyndon. **CHAMBERLIN MILL COVERED BRIDGE**, W of VT 114 over South Wheelock Branch of Passumpsic River, (7-30-74) PH0076902

Lyndon. **OLD SCHOOLHOUSE BRIDGE**, S. Wheelock Rd. over Cold Hill Brook, (3-31-71) PH0053457

Lyndon vicinity. **BRADLEY COVERED BRIDGE**, N of Lyndon on VT 122 over Miller Run, (6-13-74) PH0088684

Lyndon vicinity. **BURRINGTON COVERED BRIDGE**, NE of Lyndon off VT 114 over East Branch of the Passumpsic River, (6-13-74) PH0076911

Lyndon vicinity. **CENTRE COVERED BRIDGE**, NE of Lyndon off U.S. 5, over Passumpsic River, (6-20-74) PH0038156

McIndoe Falls. **MCINDOES ACADEMY**, Main St., (5-6-75)

Peacham. **ELKINS TAVERN**, Bailey-Hazen Rd., (12-18-78)

Ryegate vicinity. **WHITEHILL HOUSE**, N of Ryegate on Groton-Peacham Rd., (5-30-75) g.

St. Johnsbury. **RAILROAD STREET HISTORIC DISTRICT**, Roughly bounded N and S by Railroad St. and Canadian Pacific RR. tracks, (6-25-74) PH0053465 g.

St. Johnsbury. **ST. JOHNSBURY MAIN STREET HISTORIC DISTRICT**, Area along Main St. including intersecting streets, (5-28-75) g.

Stannard. **METHODIST-EPISCOPAL CHURCH**, Off VT 16, (1-5-78)

Stannard. **STANNARD SCHOOLHOUSE**, Off VT 16, (12-12-77) g.

chittenden county

Burlington. **BATTERY STREET HISTORIC DISTRICT**, Roughly bounded by Lake Champlain, Main, Maple, and St. Pauls Sts. (both sides), (11-2-77)

Burlington. **CARNEGIE BUILDING OF THE FLETCHER FREE LIBRARY**, College St. and S. Winooski Ave., (8-18-76)

Burlington. **CHITTENDEN COUNTY COURTHOUSE**, 180 Church St., (4-11-73) PH0049794

Burlington. **ETHAN ALLEN ENGINE COMPANY NO. 4**, Church St., (4-16-71) PH0053473

Burlington. **FIRST METHODIST CHURCH OF BURLINGTON**, S. Winooski Ave., (10-5-78)

Burlington. **FOLLETT HOUSE**, 63 College St., (10-30-72) PH0053481

Burlington. **GRASSEMOUNT (THADDEUS TUTTLE HOUSE)**, 411 Main St., (4-11-73) PH0053490 g.

Burlington. **HEAD OF CHURCH STREET HISTORIC DISTRICT**, Pearl and Church Sts., (7-15-74) PH0053503 HABS; g.

Burlington. **OLD OHAVI ZEDEX SYNAGOGUE**, Archibald and Hyde Sts., (1-31-78)

Burlington. **U.S. POST OFFICE AND CUSTOMHOUSE (SMITH-GOLDBERG U.S. ARMY RESERVE CENTER)**, SE corner of Main and Church Sts., (11-21-72) PH0053546

Burlington. **UNIVERSITY GREEN HISTORIC DISTRICT**, University of Vermont campus, (4-14-75)

Burlington. **WINTERBOTHAM ESTATE**, 163 S. Willard St., (5-12-75) g.

Charlotte vicinity. **HOLMES CREEK COVERED BRIDGE**, NW of Charlotte over Holmes Creek, (9-6-74) PH0088722

East Charlotte vicinity. **QUINLAN'S COVERED BRIDGE**, S of East Charlotte over Lewis Creek, (9-10-74) PH0088714

East Charlotte vicinity. **SEQUIN COVERED BRIDGE**, SE of East Charlotte over Lewis Creek, (9-6-74) PH0088706

Jericho. **OLD RED MILL AND MILL HOUSE**, VT 15, (7-31-72) PH0110132 g.

Jericho vicinity. **CHITTENDEN, MARTIN, HOUSE**, W of Jericho on VT 117, (1-9-78)

Jericho vicinity. **GALUSHA HOUSE**, S of Jericho, (10-10-78)

Richmond. **ROUND CHURCH**, Bridge St. and Cochran Rd., (6-20-74) PH0053520 g.

Shelburne. **TICONDEROGA (STEAMBOAT)**, Shelburne Museum, (10-15-66) PH0053538 NHL.

Williston. **WILLISTON CONGREGATIONAL CHURCH**, Center of Williston Village on VT 2, (5-17-73) PH0053554 g.

Winooski. **OLD STONE HOUSE (BROWNELL'S TAVERN)**, 73 E. Allen St., (5-8-73) PH0053511 g.

Winooski. **WINOOSKI BLOCK**, E. Allen and Main Sts., (11-20-74) PH0053562 g.

Winooski vicinity. **WINOOSKI ARCHEOLOGICAL SITE**, W of Winooski, (1-5-78)

franklin county

East Fairfield. **EAST FAIRFIELD COVERED BRIDGE**, Off VT 108, over Black Creek, (11-19-74) PH0043931

Enosburg. **HOPKINS COVERED BRIDGE**, Town Rd. over Trout River, (11-20-74) PH0087556

Enosburg Falls. **ENOSBURG OPERA HOUSE**, 31 Depot St., (9-20-78)

Fairfax. **FAIRFAX COVERED BRIDGE**, Off VT 104 over Mill Brook, (11-5-74) PH0084867

Highgate Falls. **ST. JOHN'S EPISCOPAL CHURCH**, Highgate Falls Village Green, (9-3-76)

Highgate Falls vicinity. **DOUGLAS & JARVIS PATENT PARABOLIC TRUSS IRON BRIDGE**, Rte. 2 over Missisquoi River, (3-21-74)

Montgomery. **COMSTOCK COVERED BRIDGE**, Off VT 118 over Trout River, (11-19-74) PH0087572

Montgomery. **FULLER COVERED BRIDGE**, Town Rd. over Black Falls Brook at Montgomery Village, (12-23-74) PH0087742

Montgomery Center vicinity. **HECTORVILLE COVERED BRIDGE**, 1.8 mi. S of Montgomery Center over South Branch of Trout River, (11-20-74) PH0087564

Montgomery Center vicinity. **HUTCHINS COVERED BRIDGE**, S of Montgomery Center over South Branch of Trout River, (12-30-74) PH0087530

Montgomery vicinity. **LONGLEY COVERED BRIDGE**, NW of Montgomery over Trout River, (12-30-74) PH0087548

Montgomery vicinity. **WEST HILL COVERED BRIDGE**, 3.2 mi. S of Montgomery over West Hill Brook, (12-31-74) PH0087751

St. Albans. **CENTRAL VERMONT RAILROAD HEADQUARTERS**, Bounded roughly by Federal, Catherine, Allen, Lower Weiden, Houghton, and Pine Sts., (1-21-74) PH0053571 g.

St. Albans. **HOUGHTON HOUSE**, 86 S. Main St., (9-4-72) PH0053597

Swanton vicinity. **SWANTON COVERED RAILROAD BRIDGE**, S of Swanton over Missisquoi River, (6-18-73) PH0103586

grand isle county

Grand Isle. **HYDE LOG CABIN**, U.S. 2, (3-11-71) PH0053601

South Hero. **SOUTH HERO INN**, South St. and U.S. 2, (4-16-75)

lamoille county

Belvidere. **MILL COVERED BRIDGE**, Off VT 109 over North Branch of Lamoille River, (11-19-74) PH0087581

Belvidere. **MORGAN COVERED BRIDGE**, Off VT 109, over North Branch of Lamoille River, (11-19-74) PH0087602

Cambridge. **GATES FARM COVERED BRIDGE**, Off VT 15, over Seymour River, (11-19-74) PH0087521

Cambridge. **GRIST MILL COVERED BRIDGE**, E of Cambridge over Brewster River, (6-13-74) PH0087661

Cambridge Junction. **POLAND COVERED BRIDGE**, Off VT 15, over Lamoille River, (10-9-74) PH0076996

Johnson. **NYE BLOCK**, Main and Railroad Sts., (8-19-77)

Johnson. **POWER HOUSE COVERED BRIDGE**, Off VT 100, over Gihon River, (10-9-74) PH0087513

Johnson vicinity. **SCRIBNER COVERED BRIDGE**, E of Johnson over Gihon River, (10-1-74) PH0076872

Johnson vicinity. **WATERMAN COVERED BRIDGE**, S of Johnson over Waterman Brook, (6-13-74) PH0087718

Morristown vicinity. **RED COVERED BRIDGE**, SW of Morristown, over Sterling Brook, (10-16-74)

Stowe. **STOWE VILLAGE HISTORIC DISTRICT**, VT 100 and VT 108, (11-15-78)

Stowe vicinity. **GOLD BROOK COVERED BRIDGE**, S of Stowe, (10-1-74) PH0087611

Waterville. **VILLAGE COVERED BRIDGE**, Over North Branch of Lamoille River, (12-16-74) PH0076970

Waterville vicinity. **JAYNES COVERED BRIDGE**, NE of Waterville, over North Branch of Lamoille River, (10-1-74) PH0088692

Waterville vicinity. **MONTGOMERY COVERED BRIDGE**, NE of Waterville, over North Branch of Lamoille River, (10-18-74) PH0087645

Wolcott vicinity. **FISHER COVERED RAILROAD BRIDGE**, SE of Wolcott, over Lamoille River, (10-1-74) PH0087807

orange county

BEDELL BRIDGE, Reference—see Grafton County, NH

Bradford and vicinity. **BRADFORD VILLAGE HISTORIC DISTRICT**, Residential area along Main, Depot, Pleasant, High, and Mill Sts., Wrights Ave., Goshen Rd., and U.S. 5, (5-28-75)

Bradford vicinity. **GOSHEN CHURCH**, N of Bradford on Goshen Rd., (9-3-76)

Brookfield. **BROOKFIELD VILLAGE HISTORIC DISTRICT**, (3-28-74) PH0074624

Chelsea. **CONGREGATIONAL CHURCH OF CHELSEA**, Chelsea Green, (9-3-76)

Chelsea vicinity. **MOXLEY COVERED BRIDGE**, S of Chelsea over First Branch of White River, (9-10-74) PH0076783

East Randolph vicinity. **GIFFORD COVERED BRIDGE**, S of East Randolph off VT 14 over Second Branch of White River, (7-30-74) PH0076821

East Randolph vicinity. **KINGSBURY COVERED BRIDGE**, S of East Randolph off VT 14 over Second Branch of White River, (7-30-74) PH0087599

East Topsham. **CHASE, ELWIN, HOUSE**, Off VT 25, (11-2-77)

Newbury vicinity. **WILDWOOD HALL**, SW of Newbury off U.S. 5, (10-2-78)

North Tunbridge. **LARKIN COVERED BRIDGE**, NE of North Tunbridge off VT 110 over First Branch of White River, (7-30-74) PH0087815

Randolph. **CHANDLER MUSIC HALL AND BETHANY PARISH HOUSE**, 71 Main St., (7-16-73)

Randolph. **DEPOT SQUARE HISTORIC DISTRICT**, Both sides of Main, Pleasant, and Salisbury Sts., and both sides of Central Vermont Rwy. tracks, (5-29-75) g.

Randolph. **RANDOLPH CENTER HISTORIC DISTRICT**, West and Main Sts., (11/21/74) HABS; g.

Randolph vicinity. **BRALEY COVERED BRIDGE**, E of Randolph off VT 14, over Second Branch of White River, (6-13-74) PH0076961

Strafford. **MORRILL, JUSTIN SMITH, HOMESTEAD**, S of the Common, (10-15-66) PH0074641 NHL; HABS; g.

Strafford. **STRAFFORD VILLAGE HISTORIC DISTRICT**, Roughly both sides of Morrill Hwy. and Sharon Brook Rd., (6-20-74) PH0074659 HABS; g.

Thetford. **THETFORD CENTER COVERED BRIDGE**, Over Ompompanoosuc River, (9-17-74) PH0087670

Tunbridge. **MILL COVERED BRIDGE**, W of VT 110, over First Branch of White River, (7-30-74) PH0087637

Tunbridge vicinity. **CILLEY COVERED BRIDGE**, SW of Tunbridge, over First Branch of White River, (9-10-74) PH0087653

Tunbridge vicinity. **FLINT COVERED BRIDGE**, NE of Tunbridge off VT 110, over First Branch of White River, (9-10-74) PH0087823

Tunbridge vicinity. **HOWE COVERED BRIDGE**, S of Tunbridge off VT 110, over First Branch of White River, (9-10-74) PH0087629

Union Village. **UNION VILLAGE COVERED BRIDGE**, Over Ompompanoosuc River, (9-17-74) PH0087505

Wells River. **WELLS RIVER GRADED SCHOOL**, Main St., (9-3-76)

orleans county

Albany vicinity. **HAYDEN, WILLIAM, HOUSE**, S of Albany on VT 14, (1-31-78)

Brownington. **BROWNINGTON VILLAGE HISTORIC DISTRICT**, Hinman and Brownington Center Rds., (5-9-73) PH0074667 g.

Coventry vicinity. **ORNE COVERED BRIDGE**, SW of Coventry off VT 14, over Black River, (11-20-74) PH0076775

Derby Line. **HASKELL FREE LIBRARY AND OPERA HOUSE**, Caswell Ave., (9-8-76) g.

Greensboro Bend. **GREENSBORO DEPOT**, W side of Main St. at RR. tract jct., (4-21-75)

Newport. **U.S. COURTHOUSE, POST OFFICE AND CUSTOMS HOUSE**, Main St. at 2nd St., (12-12-76)

North Troy vicinity. **RIVER ROAD COVERED BRIDGE**, S of North Troy off VT 101, over Missisquoi River, (11-19-74) PH0087688

rutland county

Benson. **BENSON VILLAGE**, Stage and Benson Landing Sts., (11-17-78)

Brandon. **BRANDON VILLAGE HISTORIC DISTRICT**, U.S. 7, (12-22-76) g.

Brandon. **FORESTDALE IRON FURNACE**, VT 73 and Furnace Rd., (6-13-74) PH0074713

Brandon vicinity. **DEAN COVERED BRIDGE**, S of Brandon, over Otter Creek, (9-10-74)

Brandon vicinity. **SANDERSON COVERED BRIDGE**, W of Brandon over Otter Creek, (6-13-74) PH0087696

Castleton. **CASTLETON MEDICAL COLLEGE BUILDING**, South St., (3-11-71)

Castleton vicinity. **HYDEVILLE SCHOOL**, W of Castleton on VT 4A, (11-21-78)

Clarendon Springs. **CLARENDON HOUSE**, Off VT 133, (5-17-76) g.

East Clarendon vicinity. **KINGSLEY COVERED BRIDGE**, SW of East Clarendon across the Mill River, (2-12-74) PH0074748

East Poultney. **EAST POULTNEY HISTORIC DISTRICT**, Village Green and environs, (1-31-78)

Hubbardton. **HUBBARDTON BATTLEFIELD**, Jct. of Castleton-Hubbardton Rd. and Old Military Rd. to Independence, (3-11-71) PH0103837 g.

North Clarendon vicinity. **BROWN COVERED BRIDGE**, 2.9 mi. E of North Clarendon across the Cold River, (1-21-74) PH0074675

Pittsford vicinity. **COOLEY COVERED BRIDGE**, 1.2 mi. S of Pittsford across Furnace Brook, (1-24-74) PH0074691

Pittsford vicinity. **DEPOT COVERED BRIDGE**, 0.8 mi. W of Pittsford across Otter Creek, (1-21-74) PH0074705

Pittsford vicinity. **HAMMOND COVERED BRIDGE**, NW of Pittsford across Otter Creek, (1-21-74) PH0074730

Pittsford vicinity. **PALMER, THOMAS H., HOUSE**, SE of Pittsford on U.S. 7, (12-29-78)

Poultney. **POULTNEY CENTRAL SCHOOL**, Main St., (3-25-77)

Proctor vicinity. **GORHAM COVERED BRIDGE**, N of Proctor across Otter Creek off VT 3, (2-12-74) PH0074721

Rutland. **BAXTER, H. H., MEMORIAL LIBRARY (RUTLAND JEWISH CENTER)**, 96 Grove St., (8-24-78)

Rutland. **LONGFELLOW SCHOOL**, 6 Church St., (12-12-76)

Rutland. **RUTLAND COURTHOUSE HISTORIC DISTRICT**, U.S. 7, (9-8-76) g.

Sudbury. **SUDBURY CONGREGATIONAL CHURCH**, VT 30, (10-28-77)

Sudbury. **SUDBURY SCHOOL NO. 3**, jct. of VT 30 and VT 73, (11-2-78)

washington county

Barre. **BARRE CITY HALL AND OPERA HOUSE**, 12 N. Main St., (1-18-73) PH0074764 g.

Barre. **ITALIAN BAPTIST CHURCH**, 10 N. Brook St., (4-23-75)

Barre. **TWING, JOSHUA, GRISTMILL**, 450 N. Main St., (12-29-78)

Barre City. **WHEELLOCK LAW OFFICE**, 135 N. Main St., (6-18-75)

Calais. **KENT'S CORNER HISTORIC DISTRICT**, Kent's Corner, (5-8-73) PH0074772 g.

Calais. **OLD WEST CHURCH**, 0.8 mi. S of Kent's Corner, (5-8-73) PH0074799 g.

East Barre vicinity. **NICHOLS HOUSE**, SW of East Barre off VT 110, (1-31-78)

East Montpelier vicinity. **COBURN COVERED BRIDGE**, NE of East Montpelier between VT 14 and U.S. 2, over Winooski River, (10-9-74) PH0076953

Montpelier. **ATHENWOOD AND THOMAS W. WOOD STUDIO**, 41 and 39 Northfield St., (6-13-74) PH0074756

Montpelier. **COLLEGE HALL**, Vermont College campus, Ridge St., (4-23-75) g.

Montpelier. **MONTPELIER HISTORIC DISTRICT**, U.S. 2 and VT 12, (11-3-78)

Montpelier. **VERMONT STATEHOUSE**, State St., (12-30-70) PH0074781 NHL; g.

Northfield. **CENTRAL VERMONT RAILWAY DEPOT**, W end of Depot Sq., (4-1-75)

Northfield. **SLAUGHTERHOUSE COVERED BRIDGE**, N of Northfield off VT 12 over Dog River, (6-13-74) PH0087785

Northfield Falls. **LOWER COX BROOK COVERED BRIDGE**, Off VT 12, (10-15-74) PH0087793

Northfield vicinity. **NORTHFIELD FALLS COVERED BRIDGE**, N of Northfield off VT 12, over Dog River, (8-13-74) PH0087726

Northfield vicinity. **STONY BROOK COVERED BRIDGE**, SW of Northfield off VT 12A, over Stony Brook, (11-20-74) PH0087734

Northfield vicinity. **UPPER COX BROOK COVERED BRIDGE**, N of Northfield off VT 12 over Cox Brook, (10-1-74) PH0087769

Plainfield vicinity. **MARTIN COVERED BRIDGE**, NE of Plainfield, over Winooski River, (10-9-74) PH0087777

South Northfield. **OLD RED MILL**, VT 12, (10-20-77)

Waitsfield. **GREAT EDDY COVERED BRIDGE**, E of VT 100 over Mad River, (9-6-74) PH0087700 g.

Waitsfield vicinity. **PINE BROOK COVERED BRIDGE**, NE of Waitsfield over Pine Brook, (6-13-74) PH0076945 g.

Warren. **WARREN COVERED BRIDGE**, Off VT 100, over Mad River, (8-7-74) PH0076937

Waterbury. **WATERBURY VILLAGE HISTORIC DISTRICT**, U.S. 2, (8-24-78)

Waterbury Center. **GREEN MOUNTAIN SEMINARY**, Off VT 100, (1-30-78)

Waterbury Center. **WATERBURY CENTER METHODIST CHURCH**, VT 100, (1-9-78)

windham county

Bartonsville. **BARTONSVILLE COVERED BRIDGE**, Across Williams River at S end of Bartonsville, (7-2-73) PH0074802

Bellows Falls vicinity. **HALL COVERED BRIDGE**, W of Bellows Falls across Saxtons River, off VT 121, (8-28-73) PH0074837

Brattleboro. **CANAL STREET SCHOOLHOUSE**, Canal St., (8-19-77) g.

Brattleboro. **HARRIS, WILLIAM, HOUSE**, 140 Western Ave., (12-18-78)

Brattleboro. **UNION STATION**, Jct. of Bridge St. and Boston and Maine RR. tracks, (6-7-74) PH0074861 g.

Brattleboro vicinity. **CREAMERY COVERED BRIDGE**, W of Brattleboro off VT 9, (8-28-73) PH0074811

Brookline vicinity. **ROUND SCHOOLHOUSE**, S of Brookline, (11-23-77)

Dummerston. *WEST DUMMERSTON COVERED BRIDGE*, Dummerston Center Rd. and VT 30, over West River, (5-8-73) PH0103551

East Putney. *EAST PUTNEY BROOK STONE ARCH BRIDGE*, Spans East Putney Brook off River Rd., (12-12-76)

Grafton vicinity. *KIDDER COVERED BRIDGE*, SE of Grafton, (7-2-73) PH0074845

Green River. *GREEN RIVER COVERED BRIDGE*, Across the Green River, (8-28-73) PH0074829

Newfane vicinity. *WILLIAMSVILLE COVERED BRIDGE*, SW of Newfane at Williamsville, (8-14-73) PH0074870 g.

Putney. *SACKETTS BROOK STONE ARCH BRIDGE*, Off U.S. 5 on Mill Rd., (12-12-76)

Rockingham vicinity. *WORRALL COVERED BRIDGE*, N of Rockingham across the Williams River, (7-16-73) PH0074888

Townshend vicinity. *FOLLETT STONE ARCH BRIDGE HISTORIC DISTRICT*, W of Townshend off VT 30, (12-12-76)

Townshend vicinity. *SCOTT COVERED BRIDGE*, W of Townshend off VT 30, (8-28-73) PH0074853

Townshend vicinity. *SIMPSONVILLE STONE ARCH BRIDGE*, N of Townshend on VT 35, (4-11-77)

West Townshend. *WEST TOWNSHEND STONE ARCH BRIDGE*, Spans Tannery Brook, (4-18-77)

windsor county

CORNISH-WINDSOR COVERED BRIDGE, Reference—see Sullivan County, New Hampshire

Bethel. *BETHEL VILLAGE HISTORIC DISTRICT*, Both sides of S. Main, Main, N. Main, and Church Sts., (9-3-76) g.

Bethel vicinity. *MCKENSTRY MANOR*, N of Bethel on VT 12, (12-1-78)

Bridgewater. *BRIDGEWATER WOOLEN MILL*, U.S. 4, (7-6-76) g.

Cavendish. *CAVENDISH UNIVERSALIST CHURCH*, VT 131, (4-24-73) PH0074926

Cavendish. *GLIMMERSTONE*, VT 131, (11-14-78)

Chester. *JEFFREY HOUSE*, North St., (6-13-74) PH0074951

Chester. *STONE VILLAGE HISTORIC DISTRICT*, Both sides of VT 103, (5-17-74) PH0075001

Gaysville. *GAY, DANIEL, HOUSE*, VT 107, (1-9-78)

Goulds Mill. *EUREKA SCHOOLHOUSE*, Charleston Rd., (3-11-71) PH0074934

Hartford. *STRONG, JEDEDIAH II, HOUSE*, Clubhouse and Dewey's Mills Rds., (8-13-74) PH0075019

Hartland vicinity. *MARTIN'S MILL COVERED BRIDGE*, S of Hartland off U.S. 5, (8-28-73) PH0074977

Hartland vicinity. *WILLARD COVERED BRIDGE*, NE of Hartland off U.S. 5, (8-28-73) PH0075043

Ludlow. *BLACK RIVER ACADEMY*, High St., (11-15-72) PH0074900 g.

North Springfield vicinity. *STELLAFANE OBSERVATORY*, S of North Springfield off Breezy Hill Rd., (11-7-77)

Perkinsville vicinity. *UPPER FALLS COVERED BRIDGE*, N of Perkinsville off VT 131, (8-28-73) PH0075035 g.

Plymouth. *PLYMOUTH HISTORIC DISTRICT*, (12-2-70) PH0074993 g.

Plymouth Notch. *COOLIDGE, CALVIN, HOMESTEAD DISTRICT*, Off VT 100A, (10-15-66) PH0103217 NHL.

Reading. *INDIAN STONES*, VT 106, (11-20-74) PH0085332

Royalton vicinity. *SOUTH ROYALTON HISTORIC DISTRICT*, E of Royalton on VT 14, (9-3-76)

Springfield. *HARTNESS HOUSE*, 30 Orchard St., (12-20-78)

Weathersfield. *HISTORIC CROWN POINT ROAD*, Off VT 131, (12-2-74) PH0035041

Windsor. *OLD CONSTITUTION HOUSE*, 16 N. Main St., (3-11-71) PH0074985

Windsor. *ROBBINS AND LAWRENCE ARMORY AND MACHINE SHOP*, S. Main St., (11-13-66) PH0102997 NHL; g.

Windsor. *WINDSOR HOUSE*, N. Main St., N of jct. of Main and State Sts., (12-29-71)

Windsor. *WINDSOR VILLAGE HISTORIC DISTRICT*, Area centered around Main, Depot Ave., State St., and Court Sq., (4-23-75) g.

Windsor vicinity. *BEST'S COVERED BRIDGE*, About 8 mi. W of Windsor off VT 44, (7-2-73) PH0074896

Windsor vicinity. *BOWERS COVERED BRIDGE*, W of Windsor, (8-28-73) PH0074918

Woodstock. *MARSH, GEORGE PERKINS, BOYHOOD HOME*, 54 Elm St., (6-11-67) PH0074942 NHL.

Woodstock. *WOODSTOCK VILLAGE HISTORIC DISTRICT*, Along the Ottauquechee River, (1-22-73) PH0075060

Woodstock vicinity. *LINCOLN COVERED BRIDGE*, SW of Woodstock off U.S. 4, (8-28-73) PH0074969

Woodstock vicinity. *TAFTSVILLE COVERED BRIDGE*, E of Woodstock off U.S. 4, (8-28-73) PH0075027

VIRGIN ISLAND

st. john island

Cruz Bay vicinity. *CONGO CAY ARCHEOLOGICAL DISTRICT*, N of Cruz Bay off St. John Island, (12-1-78)

VIRGIN ISLANDS

st. croix island

CHRISTIANSTED HISTORIC DISTRICT, Christiansted, (7-30-76)

Christiansted. *CHRISTIANSTED NATIONAL HISTORIC SITE*, Bounded by King, Queen, and Queens Cross Sts. and Christiansted Harbor, (10-15-66) PH0220485 HABS.

Christiansted. *DANISH WEST INDIA AND GUINEA COMPANY WAREHOUSE*, Church and Company Sts., (10-9-74) PH0074608

Christiansted vicinity. *COAKLEY BAY ESTATE*, E of Christiansted, (7-23-76)

Christiansted vicinity. *DIAMOND SCHOOL*, W of Christiansted on Centerline Rd., (7-1-76) HABS.

Christiansted vicinity. *ESTATE JUDITH'S FANCY*, 4 mi. (3.2 km) NW of Christiansted, (7-17-78)

Christiansted vicinity. *ESTATE ST. JOHN*, 3 mi. (4.8 km) NS of Christiansted, (6-9-78)

Christiansted vicinity. *FAIR PLAIN ARCHEOLOGICAL DISTRICT*, SW of Christiansted, (9-29-76)

Christiansted vicinity. *FRIEDENSFELD MIDLANDS MORAVIAN CHURCH AND MANSE*, W of Christiansted, (7-1-76)

Christiansted vicinity. *FRIEDENSTHAL MISSION*, SW of Christiansted, (8-25-78)

Christiansted vicinity. *GREAT POND ARCHEOLOGICAL SITE*, E of Christiansted, (7-12-76)

Christiansted vicinity. *GREEN KAY*, E of Christiansted, (7-19-76)

Christiansted vicinity. *LA GRANDE PRINCESSE SCHOOL*, NE of Christiansted, (7-12-76) HABS.

Christiansted vicinity. *LOWER GRANADA ARCHEOLOGICAL DISTRICT*, S of Christiansted, (7-1-76)

Christiansted vicinity. *LOWER GRANADA ARCHEOLOGICAL DISTRICT*, S of Christiansted, (7-1-76) g.

Christiansted vicinity. *RICHMOND PRISON DETENTION AND WORKHOUSE*, W. of Christiansted, (2-14-78)

Christiansted vicinity. *SION HILL*, W of Christiansted, (7-19-76) HABS.

Christiansted vicinity. *UPPER SALT RIVER ARCHEOLOGICAL DISTRICT*, W of Christiansted, (9-1-76) g.

Frederiksted vicinity. *ESTATE GROVE PLACE*, 4 mi. (6.4 km) E of Frederiksted off Centerline Rd., (7-17-78)

Frederiksted. *FREDERIKSTED HISTORIC DISTRICT*, Roughly bounded by Fisher St., the cemetery, Fort Frederick, and the shoreline, (8-9-76)

Frederiksted vicinity. *AKLIS ARCHEOLOGICAL SITE*, S of Frederiksted, (7-1-76)

Frederiksted vicinity. *ESTATE BUTLER'S BAY*, N of Frederiksted, (8-25-78)

Frederiksted vicinity. *ESTATE HOGANSBORG*, E. of Frederiksted off Centerline Rd., (2-17-78)

Frederiksted vicinity. *ESTATE MOUNT VICTORY*, NE of Frederiksted, (2-17-78)

Frederiksted vicinity. *ESTATE PROSPERITY*, N. of Frederiksted, (2-17-78)

Frederiksted vicinity. *LITTLE LA GRANGE*, NE of Frederiksted, (10-22-76) HABS.

Frederiksted vicinity. *PROSPERITY ARCHEOLOGICAL SITE*, N of Frederiksted, (7-12-76) g.

Frederiksted vicinity. *RIVER ARCHEOLOGICAL SITE*, NE of Frederiksted, (7-1-76)

Frederiksted vicinity. *ST. GEORGES ARCHEOLOGICAL SITE*, E of Frederiksted, (9-29-76) g.

Frederiksted vicinity. *WHIM*, 1.7 mi. SE of Frederiksted on Centerline Rd., (7-30-76)

Salt River Bay. *COLUMBUS LANDING SITE*, (10-15-66) PH0074616 NHL.

st. john county

Cruz Bay vicinity. *ESTATE BEVERHOUDT*, 1.5 mi. E of Cruz Bay off Center Line Rd., (8-29-78)

st. john island

Coral Bay. *EMMAUS MORAVIAN CHURCH AND MANSE*, (11-7-77)

Coral Bay vicinity. *ESTATE CAROLINA SUGAR PLANTATION*, W of Coral Bay on King Hill Rd., (7-19-76)

Coral Bay vicinity. *FORTSBERG*, SE of Coral Bay, (9-1-76) HABS.

Coral Bay vicinity. *HMS SANTA MONICA*, At Hansen Bay, (2-17-78)

Cruz Bay. *ENIGHED*, Cruz Bay Quarter, (7-1-76)

Cruz Bay. *KEATING'S INN*, (7-6-76)

Cruz Bay vicinity. *CATHRINEBERG-JOCKUMSDAHL-HERMAN FARM*, E of Cruz Bay, (3-30-78)

Cruz Bay vicinity. *CINNAMON BAY PLANTATION*, NE of Cruz Bay on Cinnamon Bay, (7-11-78) HAER.

Cruz Bay vicinity. *LAMESHUR PLANTATION*, E of Cruz Bay on Little Lameshur Bay, (6-23-78)

Cruz Bay vicinity. *MARY POINT ESTATE*, NE of Cruz Bay, (5-22-78)

st. thomas county

- Charlotte Amalie vicinity. *BORDEAUX*, W of Charlotte Amalie, (11-15-78)
 Charlotte Amalie vicinity. *ESTATE NISKY*, 1.5 mi. W of Charlotte Amalie off Harwood Hwy., (8-29-78)
 Charlotte Amalie vicinity. *HASSEL ISLAND HISTORIC DISTRICT*, S of Charlotte Amalie, (8-29-78) HAER.

st. thomas island

- ST. THOMAS NATIONAL HISTORIC SITE*, Charlotte Amalie, (10-15-66)
 Charlott Amalie. *FORT CHRISTIAN*, At St. Thomas Harbor, (5-5-77) NHL.
 Charlotte Amalie. *CHARLOTTE AMALIE HISTORIC DISTRICT*, (7-19-76) HABS.
 Charlotte Amalie. *HAMBURG-AMERICA SHIPPING LINE ADMINISTRATIVE OFFICES*, 48B Tolbod Gade, (10-10-78)
 Charlotte Amalie vicinity. *BOTANY BAY ARCHEOLOGICAL DISTRICT*, W of Charlotte Amalie, (7-1-76)
 Charlotte Amalie vicinity. *ESTATE BOTANY BAY*, W of Charlotte Amalie, (7-30-76)
 Charlotte Amalie vicinity. *ESTATE BREWERS BAY*, 2 mi. (3.2 km) W of Charlotte Amalie at Brewers Bay, (7-31-78)
 Charlotte Amalie vicinity. *ESTATE HAFENSIGHT*, S of Charlotte Amalie, (2-17-78)
 Charlotte Amalie vicinity. *ESTATE NELT-JEBERG*, NW of Charlotte Amalie, (2-17-78)
 Charlotte Amalie vicinity. *ESTATE PERSEVERANCE*, W of Charlotte Amalie, (2-17-78)
 Charlotte Amalie vicinity. *HASSEL ISLAND*, S of Charlotte Amalie in St. Thomas Harbor, (7-19-76) g.
 Charlotte Amalie vicinity. *HULL BAY ARCHEOLOGICAL DISTRICT*, NNW of Charlotte Amalie on Hull Bay, (9-1-76)
 Charlotte Amalie vicinity. *KRUM BAY ARCHEOLOGICAL DISTRICT*, W of Charlotte Amalie, (8-28-76) g.
 Charlotte Amalie vicinity. *MAFOLIE GREAT HOUSE*, N of Charlotte Amalie, (2-17-78)
 Charlotte Amalie vicinity. *MAGENS BAY ARCHEOLOGICAL DISTRICT*, N of Charlotte Amalie, (7-30-76) g.
 Charlotte Amalie vicinity. *NEW HERRNHUT MORAVIAN CHURCH*, E of Charlotte Amalie, (10-8-76)
 Charlotte Amalie vicinity. *TUTU PLANTATION HOUSE*, 3 mi. NE of Charlotte Amalie, (7-12-76)
 Charlotte Amalie vicinity. *VENUS HILL*, N of Charlotte Amalie, (2-17-78)

VIRGINIA

Winchester independent city. *KURTZ, ADAM, HOUSE WASHINGTONS HEADQUARTERS*,

accomaack county

- Accomac. *BANK BUILDING*, No. 1 Court House Ave., (7-23-74) PH0082333 g.
 Accomac. *DEBTOR'S PRISON*, VA 764, (11-7-76) HABS.
 Accomac. *ST. JAMES CHURCH*, Daugherty Rd. between Back St. and Ocean Hwy., (6-11-69) PH0082392 g.
 Chincoteague vicinity. *ASSATEAGUE LIGHTHOUSE*, S of Chincoteague at S end of Assateague Island, (6-4-73) PH0082325
 Guilford vicinity. *MASON HOUSE*, N of Guilford off VA 658, (11-21-74) PH0082660 HABS.
 Hallwood vicinity. *WESSELLS ROOT CELLAR*, NE of jct. of Rtes. 701 and 692, (2-26-70) PH0082414

- Hornstown vicinity. *CORBIN HALL*, E of Hornstown on VA 679, (11-9-72) PH0082350 HABS.
 Mappsville vicinity. *WHARTON PLACE*, 0.7 mi. NE of jct. of VA 762 and 679, (11-3-72) PH0082422 HABS.
 Metomkin Island vicinity. *BOWMAN'S FOLLY*, SE of jct. of Rtes. 652 and 13, (11-12-69) PH0082341
 New Church vicinity. *PITTS NECK*, 6 mi. W of New Church on VA 709, (10-21-76) HABS.
 Onancock. *HOPKINS AND BROTHER STORE*, Market St., (11-12-69) PH0082368
 Onancock. *KERR PLACE*, NE corner of Crockett Ave. and Market St., (2-26-70) PH0082376 HABS; G.
 Pungoteague. *ST. GEORGE'S CHURCH*, VA 178, NE of jct. with VA 180, (9-15-70) PH0082384 HABS.

albemarle county

- Charlottesville vicinity. *ASH LAWN*, SE of Charlottesville off VA 53, (8-14-73) PH0082431 HABS.
 Charlottesville vicinity. *BLENHEIM*, S of Charlottesville on VA 727, (5-17-76) HABS.
 Charlottesville vicinity. *FARMINGTON*, W of jct. of U.S. 250 and U.S. 29/250 bypass, (9-15-70) PH0082473 HABS.
 Charlottesville vicinity. *MONTICELLO*, 2 mi. S of Charlottesville on VA 53, (10-15-66) PH0082481 NHL; HABS.
 Charlottesville vicinity. *SHACK MOUNTAIN*, 2 mi. NNW of Charlottesville near jct. of VA 657 and 743, (9-1-76)
 Cismont vicinity. *CASTLE HILL*, NE of Cismont near jct. of VA 231 and 640, (2-23-72) PH0082449 HABS.
 Cismont vicinity. *GRACE CHURCH*, NE of Cismont on VA 231, (10-21-76)
 Cobham vicinity. *COBHAM PARK*, S of VA 22, (7-18-74) PH0082465
 Coveseville vicinity. *REDLANDS*, Jct. of Rtes. 708 and 627, (11-12-69) PH0082511
 Coveseville vicinity. *SUNNY BANK*, NE of Coveseville, W of jct. of VA 712 and VA 631, (12-12-76)
 Keene vicinity. *CHRIST CHURCH GLENDOWER*, On VA 713, 0.4 mi. SW of jct. with VA 712, (7-2-71) PH0082457
 Powell Corner vicinity. *ESTOUTEVILLE*, SE of Powell Corner off VA 712, (1-30-78)
 Scottsville. *SCOTTVILLE HISTORIC DISTRICT*, VA 6 (also in Fluvanna County), (7-30-76) HABS.
 Simeon vicinity. *MORVEN*, W of Simeon off VA 20, (4-24-73) PH0082503
 Yancey Mills vicinity. *MILLER SCHOOL OF ALBEMARLE*, SE of Yancey Mills off VA 635, (2-15-74) g.

alexandria (independent city)

- ALEXANDRIA HISTORIC DISTRICT*, (11-13-66) PH0082520 NHL; HABS; G.
BANK OF ALEXANDRIA, 133 N. Fairfax St., (6-4-73) PH0082538 HABS.
CARLYE HOUSE, 121 N. Fairfax St., (11-12-69) PH0082546 HABS.
CHRIST CHURCH, SE corner of Cameron and Columbus Sts., (4-15-69) PH0141305 NHL; HABS.
FRANKLIN AND ARMFIELD OFFICE, 1315 Duke St., (6-2-78) NHL.
GADSBY'S TAVERN, 128 N. Royal St., (10-15-66) NHL.
LLOYD HOUSE, 220 N. Washington St., (7-12-76) HABS.
LLOYD HOUSE, 220 N. Washington St., (7-12-76) HABS.
LYCEUM, THE, 201 S. Washington St., (5-27-69) PH0082554 HABS; G.

allegany county

- Clifton Forge vicinity. *CLIFTON FURNACE*, SE of Clifton Forge off U.S. 220, (8-16-77)
 Covington vicinity. *HUMPBACK BRIDGE*, Over Dunlop Creek, SW of jct. of U.S. 60 and CR 651, (10-1-69) PH0110167
 Earlhurst vicinity. *SWEET CHALYBEATE SPRINGS*, S of Earlhurst on VA 311, (1-21-74) PH0082562

amelia county

- Amelia vicinity. *HAW BRANCH*, N of Amelia off VA 667, (4-2-73) PH0082571
 Chula vicinity. *ST. JOHN'S CHURCH*, 3.8 mi (6 km) W of Chula on VA 609, (11-16-78)
 Chula vicinity. *WIGWAM*, 8 mi. NW of Chula, (11-25-69) PH0082589
 Deatonville vicinity. *FARMER HOUSE*, 3 mi. (4.8 km) SE of Deatonville on VA 647, (11-17-78)

amherst county

- Clifford. *WINTON*, W of VA 151, (5-2-74) PH0082597
 Sweet Briar. *SWEET BRIAR HOUSE*, SW of jct. of U.S. 29 and VA 624, (9-15-70) PH0082601

appomattox county

- Appomattox vicinity. *APPOMATTOX COURT HOUSE NATIONAL HISTORICAL PARK*, 3 mi. NE of Appomattox on VA 24, (10-15-66) PH0188131 HABS.

arlington county

- Arlington. *ARLINGTON HOUSE, THE ROBERT E. LEE MEMORIAL*, Arlington National Cemetery, (10-15-66) PH0189898 HABS. USTIS-LEE MANSION. See Arlington House. 107 Arlington. *BALL-SELLERS HOUSE*, 5620 S. 3rd St., (7-17-75)
 Arlington. *BENJAMIN BANNEKER*, SW-9 INTERMEDIATE BOUNDARY STONE, 18th and Van Buren Sts., N., (5-11-76) NHL.
 Arlington. *DREW, CHARLES RICHARD, HOUSE*, 2505 1st St., S., (5-11-76) NHL.
 Arlington. *FORT MYER HISTORIC DISTRICT*, Arlington Blvd. (U.S. 50), (11-28-72) PH0082619 NHL.
 Arlington. *GLEBE, THE*, 4527 N. 17th St., (2-23-72) PH0082627
 Arlington. *QUARTERS 1, FORT MYER*, Grant Ave., (11-28-72) NHL.

augusta county

- Crimora vicinity. *COINER HOUSE*, NW of Crimora off VA 865, (3-30-78)
 Fishersville vicinity. *TINKLING SPRING PRESBYTERIAN CHURCH*, VA 608, 1 mi. S of jct. with VA 636 and VA 631, (4-11-73) PH0082678
 Fort Defiance. *AUGUSTA STONE CHURCH*, U.S. 11, (5-9-73) PH0082635 HABS.
 Jolivue vicinity. *VALLEY RAILROAD STONE BRIDGE*, S of Jolivue off VA 654, (11-19-74) PH0076929 HAER.
 Mint Spring vicinity. *CHAPEL HILL*, E of Mont Spring on VA 654, (11-16-78) HABS.
 Spottswood vicinity. *OLD PROVIDENCE STONE CHURCH*, Jct. of VA 613 and VA 620, (12-5-72)
 Staunton vicinity. *FOLLY*, S of Staunton on U.S. 11, (10-25-73) PH0082643 HABS.
 Waynesboro vicinity. *MT. TORRY FURNACE*, SW of Waynesboro on VA 664 in the George Washington National Forest, (2-25-74) PH0082651
 Waynesboro vicinity. *SWANNANOVA*, S of jct. of VA 610 and U.S. 250, (10-1-69) PH0082686 (also in Nelson County)

bath county

Bacova vicinity. **HIDDEN VALLEY (WARWICKTON)**, N of Bacova near jct. of Rtes. 621 and 39 in George Washington National Forest, (2-26-70) PH0082694
 Warm Springs vicinity. **WARM SPRINGS BATHHOUSES**, NE of Warm Springs off Rt. 220, (10-8-69) PH0082708

bedford (independent city)

BEDFORD HISTORIC MEETINGHOUSE, 153 W. Main St., (1-31-78)

bedford county

Bedford vicinity. **FANCY FARM**, On VA 43, N of jct. with VA 682, (1-7-72) PH0082724
 Bedford vicinity. **THREE OTTERS**, W of jct. of Rte. 838 and VA 43, (9-15-70) PH0082767
 Forest vicinity. **ELK HILL**, NW of Forest on VA 663, (4-2-73) PH0082716
 Forest vicinity. **NEW LONDON ACADEMY**, Near jct. of VA 297 and VA 211, (4-13-72) PH0082732
 Forest vicinity. **WOODBOURNE**, NE of Forest off VA 609, (7-2-73) PH0082775
 Lynchburg vicinity. **HOPE DAWN**, NW of Lynchburg off VA 761, (10-9-74) PH0082741
 Lynchburg vicinity. **POPLAR FOREST**, S of jct. of Rtes. 661 and 460, (11-12-69) PH0082759 NHL; HABS.
 Perrowville vicinity. **OLD RECTORY**, S of Perrowville on VA 663, (7-24-73) PH0110175

botetourt county

Buchanan. **WILSON WAREHOUSE**, Lower and Washington Sts., (1-26-78)
 Buchanan vicinity. **LOONEY MILL CREEK SITE**, W of Buchanan, (8-3-78)
 Eagle Rock vicinity. **PHOENIX BRIDGE**, NW of Eagle Rock off VA 615 over Craig Creek, (6-10-75)
 Fincaastle. **FINCASTLE HISTORIC DISTRICT**, (11-12-69) PH0082805 HABS; G.
 Fincaastle vicinity. **SANTILLANE**, W of U.S. 220, (7-24-74) PH0082813
 Glen Wilton vicinity. **CALLIE FURNACE**, 1.5 mi. N of Glen Wilton in the George Washington National Forest, (1-21-74) PH0082791
 Springwood. **SPRINGWOOD TRUSS BRIDGE**, VA 630 over James River, (4-15-78)

brunswick county

Lawrenceville. **BRUNSWICK COUNTY COURTHOUSE SQUARE**, U.S. 58, (12-31-74)
 Lawrenceville vicinity. **BENTFIELD (MELROSE)**, SW of Lawrenceville off U.S. 58 and VA 656, (1-24-74) PH0082821
 Lawrenceville vicinity. **GHOLSON BRIDGE**, S of Lawrenceville on VA 715 at Meherrin River, (5-5-78)

buckingham county

Buckingham. **BUCKINGHAM COURTHOUSE HISTORIC DISTRICT**, Both sides of U.S. 60, (11-12-69) PH0082830
 Dillwyn vicinity. **FRANCISCO, PETER, HOUSE (LOCUST GROVE)**, SE of Dillwyn, 0.9 mi. S of SR 626, (3-16-72) PH0141151 G.

buena vista (independent city)

SOUTHERN SEMINARY MAIN BUILDING (BUENA VISTA HOTEL), Jct. of Ivy and Park Aves., (4-13-72) PH0082848

campbell county

Kelly vicinity. **MOUNT ATHOS**, NE of Kelly, (7-24-75)
 Long Island vicinity. **GREEN HILL**, SW of Long Island near jct. of Rtes. 633 and 728, (11-12-69) PH0082856 HABS.
 Mansion vicinity. **MANSION TRUSS BRIDGE**, VA 640 over Staunton River, (4-15-78)

caroline county

Bowling Green. **CAROLINE COUNTY COURTHOUSE**, Main St. and Court House Lane, (5-25-73) PH0082872 HABS.
 Bowling Green vicinity. **OLD MANSION**, S of jct. of U.S. 301 and VA 207, (11-12-69) PH0082902 HABS; G.
 Fredericksburg vicinity. **PROSPECT HILL**, SE of Fredericksburg off U.S. 17, (12-12-76)
 Oak Corner vicinity. **SPRING GROVE**, S of Oak Corner, (12-12-76)
 Port Royal. **PORT ROYAL HISTORIC DISTRICT**, (2-16-70) PH0082911 HABS.
 Port Royal vicinity. **CAMDEN**, N of jct. of Rte. 686 and U.S. 17, (11-12-69) PH0082864 NHL; HABS.
 Port Royal vicinity. **GAY MONT**, Off U.S. 17 near jct. with U.S. 301, (5-19-72) PH0082881 HABS.
 Port Royal vicinity. **HAZELWOOD**, NW of Port Royal off U.S. 17, (1-11-74) PH0082899

carroll county

Fancy Gap vicinity. **ALLEN, SIDNA, HOUSE**, N of Fancy Gap on U.S. 52, (7-15-74) PH0082929

charles city county

Charles City. **CHARLES CITY COUNTY COURTHOUSE**, VA 5, (11-12-69) PH0082953 HABS.
 Charles City vicinity. **BELLE AIR**, N of VA 5, (7-18-74) PH0082937
 Charles City vicinity. **BERKELEY (BENJAMIN HARRISON BIRTHPLACE)**, 8 mi. W of Charles City, (11-11-71) PH0082945 NHL; HABS.
 Charles City vicinity. **GREENWAY**, On VA 5, (11-12-69) PH0082970 HABS.
 Charles City vicinity. **TYLER, JOHN, HOUSE (SHERWOOD FOREST)**, 4 mi. E of Charles City on VA 5, (10-15-66) PH0082996 NHL; HABS; G.
 Charles City vicinity. **WESTOVER**, 7 mi. W of Charles City on VA 5, (10-15-66) PH0083020 NHL; HABS.
 Charles City vicinity. **WESTOVER CHURCH**, 5 mi. W of Charles City off VA 5, (12-5-72)
 Charles City vicinity. **WOODBURN**, NW of Charles City on VA 618, (12-12-78)
 Hopewell vicinity. **EPPE ISLAND**, At confluence of the James and Appomattox rivers, (11-12-69) PH0082961
 Hopewell vicinity. **SHIRLEY**, 5 mi. N of Hopewell off VA 608, (10-1-69) PH0083003 NHL; HABS.
 Ruthville vicinity. **WESTOVER PARISH GLEBE**, SW of Ruthville off VA 615, (6-5-75)
 Tettington vicinity. **MARGOTS**, NE of Tettington off VA 621, (8-17-73) PH0082988

charlotte county

Brookneal vicinity. **RED HILL**, SE of Brookneal on SR 677, (2-14-78)
 Brookneal vicinity. **STAUNTON HILL**, SW of jct. of Rtes. 619 and 693, (10-1-69) PH0083062

Charlotte Court House vicinity. **GREEN-FIELD**, E of Charlotte Court House on VA 656, (4-2-73) PH0083038
 Randolph vicinity. **MULBERRY HILL**, N of Randolph on VA 641, (3-20-73) PH0083046 HABS.
 Saxe vicinity. **ROANOKE PLANTATION**, W of Saxe off VA 746, (4-11-73) PH0083054 HABS.

charlottesville (independent city)

ALBEMARLE COUNTY COURTHOUSE HISTORIC DISTRICT, Courthouse Sq. and surrounding properties, (6-30-72) PH0035599 G.
OAK LAWN, Cherry Ave. and 9th St., (5-25-73) PH0035602
ROTUNDA, UNIVERSITY OF VIRGINIA, University of Virginia, (12-21-65) PH0035696 NHL; HABS.
UNIVERSITY OF VIRGINIA HISTORIC DISTRICT, Bounded by University and Jefferson Park Aves., and Hospital and McCormick Rds., (11-20-70) PH0035611 NHL; HABS.

chesapeake (independent city)

GREAT BRIDGE BATTLE SITE, Both sides of the Albemarle and Chesapeake Canal between Oak Grove and Great Bridge, (3-28-73) PH0035629

chesterfield county

Chester. **CHESTER PRESBYTERIAN CHURCH**, Jct. of Osborne Rd. and VA 10, (11-21-76)
 Chesterfield. **CASTLEWOOD (POINDEXER HOUSE)**, VA 10, (11-21-76)
 Colonial Heights vicinity. **SWIFT CREEK MILL**, N of Colonial Heights on U.S. 1, (1-11-74) PH0035653
 Matoaca vicinity. **OLIVE HILL**, 0.5 mi. W of Matoaca off VA 36, (4-3-75)
 Midlothian vicinity. **BELLONA ARSENAL**, Off VA 673, NW of jct. with Rte. 147, (5-6-71) PH0035637 HABS.
 Midlothian vicinity. **PLEASANT VIEW**, 1.5 mi. E of Midlothian on VA 677, (6-10-75)
 Richmond vicinity. **BELLWOOD**, S of Richmond, (12-12-78)
 Richmond vicinity. **KINGSLAND (RICHMOND VIEW)**, 1608 Willis Rd., (9-18-75)
 Winterpock vicinity. **EPPINGTON**, S of jct. of VA 621 and 602, (11-12-69) PH0035645

clarke county

Berryville vicinity. **ANNEFIELD**, E of jct. of Rtes. 633 and 652, (11-12-69) PH0035661 HABS.
 Berryville vicinity. **FAIRFIELD**, E of jct. of Rtes. 340 and 610, (2-26-70) PH0035688
 Berryville vicinity. **LONG BRANCH**, W of jct. of CR 626 and 624, (10-1-69) PH0035734
 Boyce vicinity. **SARATOGA**, SE of jct. of Rtes. 723 and 617, (2-26-70) PH0035769 NHL; HABS.
 Millwood. **MILLWOOD MILL (BURWELL-MORGAN MILL)**, At jct. of Rtes. 723 and 255, (11-12-69) PH0035742 HABS; G.
 Millwood vicinity. **CARTER HALL**, NE of Millwood off VA 255, (7-24-73) PH0035670 HABS.
 Millwood vicinity. **OLD CHAPEL**, 3 mi. N of Millwood off U.S. 340, (4-2-73) PH0035751 HABS.
 White Post vicinity. **GREENWAY COURT**, 1 mi. S of White Post on VA 277, (10-15-66) PH0035718 NHL; HABS.
 White Post vicinity. **TULEYRIES, THE**, 1.5 mi. E of White Post off VA 628, (8-7-72) PH0035777 HABS.

colonial heights (independent city)

- ELLERSLIE, Ellerslie Rd., (12-4-73) PH0035785
 OAK HILL, 151 Carroll Ave., (7-30-74) PH0035793 HABS.
 VIOLET BANK, Royal Oak Ave., (7-30-74) PH0035807 HABS.

craig county

- New Castle. NEW CASTLE HISTORIC DISTRICT, Main and Court Sts., (10-25-73) PH0035815 HABS.

culpeper county

- Brandy Station vicinity. FARLEY, N of Brandy Station on VA 679, S of Hazel River, (5-6-76) g.
 Culpeper. HILL, A. P., BOYHOOD HOME, 102 N. Main St., (10-2-73) PH0035823 g.
 Stevensburg vicinity. SALUBRIA, E of jct. of Rtes. 3 and 663, (2-16-70) PH0035840
 Warrenton vicinity. LITTLE FORK CHURCH, Jct. of Rtes. 624 and 726, (11-12-69) PH0035831 HABS; g.

cumberland county

- Cartersville vicinity. AMPHILL, W side of VA 602, 3 mi. N of jct. with VA 45, (4-13-72) PH0035858
 Cartersville vicinity. CARTERSVILLE BRIDGE, VA 45 over James River, (9-14-72) PH0141143 HAER. (also in Goochland County)
 Cartersville vicinity. MUDDY CREEK MILL, S of Cartersville off VA 684, (10-9-74) PH0087904
 Hamilton vicinity. CLIFTON, N of Hamilton off VA 690, (6-19-73) PH0036501

danville (independent city)

- DANVILLE HISTORIC DISTRICT, (4-11-73) PH0035874
 DANVILLE PUBLIC LIBRARY, 975 Main St., (11-12-69) PH0035866 g.

dinwiddie county

- Dinwiddie. DINWIDDIE COUNTY COURTHOUSE, Jct. of U.S. 1 and VA 619, (3-21-73) PH0035891
 Dinwiddie vicinity. BURNT QUARTER, SW of jct. of Rtes. 627, 613, and 645, (11-25-69) PH0035882 HABS.
 McKenny vicinity. SAPPONY CHURCH, S of Sappony Creek off VA 692, (4-30-76) HABS.
 Petersburg vicinity. BURLINGTON, W of Petersburg off VA 600, (4-30-76) HABS.
 Petersburg vicinity. FIVE FORKS BATTLEFIELD, 12 mi. W of Petersburg on CR 627 at Church Rd., (10-15-66) PH0035904 NHL.
 Petersburg vicinity. MANSFIELD, W of Petersburg on VA 601, (5-28-76) HABS.
 Petersburg vicinity. MAYFIELD COTTAGE, Central State Hospital Grounds, (11-12-69) PH0035912 g.
 Petersburg vicinity. PETERSBURG NATIONAL BATTLEFIELD, SE, S, and SW of Petersburg, (10-15-66) (also in Prince George County)
 Petersburg vicinity. WALES, W of Petersburg off VA 632, (12-23-74) PH0051772 HABS.
 Rowanta vicinity. WILLIAMSON SITE, NE of jct. of Rtes. 693 and 703, (12-3-69) PH0035921

emporia (independent city)

- KLUGEL, H. T., ARCHITECTURAL SHEET METAL WORK BUILDING, 135 Atlantic St., (4-2-73) PH0035939

essex county

- Caret vicinity. BLANDFIELD, E of jct. of Rtes. 624 and U.S. 17, (11-12-69) PH0035947
 Champlain vicinity. GLEBE HOUSE OF SAINT ANNE'S PARISH, 2.5 mi. NE of Champlain on N bank of Farmers Hall Creek, (3-3-75) HABS.
 Loretto vicinity. BROOKE'S BANK, 1 mi. E of Loretto, 1.4 mi. N of VA 17, (9-28-71) PH0035955 HABS.
 Loretto vicinity. ELMWOOD, SW of jct. of Rtes. 640 and U.S. 17, (9-15-70) PH0035963 HABS.
 Loretto vicinity. VAUTER'S CHURCH, 1 mi. NW of Loretto on U.S. 17, (12-5-72) PH0035980 HABS.
 Tappahannock. TAPPAHANNOCK HISTORIC DISTRICT, (4-2-73) PH0035971 HABS; g.

fairfax (independent city)

- EARP'S ORDINARY (RATCLIFF-LOGAN-ALLISON HOUSE), 200 E. Main St., (2-16-73) PH0036099
 FAIRFAX COUNTY COURTHOUSE, 4000 Chain Bridge Rd., (5-3-74) PH0036102

fairfax county

- Accotink vicinity. POPE-LEIGHEY HOUSE, E of Accotink off U.S. 1, (12-18-70) PH0036056 HABS; g.
 Accotink vicinity. WOODLAWN PLANTATION, W of jct. of U.S. 1 and Rte. 235, (2-26-70) PH0036081 HABS; g.
 Alexandria vicinity. GUNSTON HALL, 15 mi. S of Alexandria on VA 242, (10-15-66) PH0036013 NHL; HABS.
 Alexandria vicinity. HUNTLEY, 6918 Harrison Lane, (11-3-72) PH0036021
 Alexandria vicinity. MOUNT VERNON, 7 mi. S of Alexandria on George Washington Memorial Pkwy., (10-15-66) PH0036030 NHL; HABS.
 Chantilly vicinity. SULLY, N of jct. of Rtes. 28 and U.S. 50, (12-18-70) PH0036072 HABS.
 Dranesville vicinity. DRANESVILLE TAVERN, 11919 Leesburg Pike, (11-9-72) PH0036005
 Fairfax Station. ST. MARY'S CHURCH, 5605 Vogue Rd., (7-1-76)
 Fairfax vicinity. HOPE PARK MILL AND MILLER'S HOUSE, 12124 Pope's Head Rd., (8-15-77)
 Fort Belvoir. BELVOIR MANSION RUINS AND FAIRFAX GRAVE SITE, SE of jct. of 23rd St. and Belvoir Rd., (6-4-73) PH0035998
 Great Falls vicinity. COLVIN RUN MILL, S of Great Falls at 10017 Colvin Run Rd., (8-16-77)
 Great Falls vicinity. CORNWELL FARM, SE of Great Falls, 9414 Georgetown Pike, (4-13-77)
 Lorton. POHICK CHURCH, 9201 Richmond Hwy., (10-16-69) PH0036048 HABS.
 McLean. SALONA, 1214 Buchanan St., (7-24-73) PH0036064
 Vienna. MOOREFIELD, Moorefield Hill Pl., (4-19-78)

falls church (independent city)

- BIRCH HOUSE, 312 E. Broad St., (10-26-77)
 CHERRY HILL, 312 Park Ave., (7-26-73) PH0036111 HABS.
 FALLS CHURCH, 115 E. Fairfax St., (2-26-70) PH0036129 HABS.

fauquier county

- Delaplane vicinity. ASHLEIGH, S of Delaplane, off U.S. 17, (8-14-73) PH0036137

- Delaplane vicinity. OAK HILL, 2.2 mi. S of Delaplane, (6-18-73) PH0036145
 Upperville. UPPERVILLE HISTORIC DISTRICT, On VA 50, (10-18-72) PH0036153 HABS.
 Warrenton. OLD FAUQUIER COUNTY JAIL, Fauquier County Courthouse Sq., (1-20-78)
 Warrenton. SPILMAN-MOSBY HOUSE (BRENTMOOR), 173 Main St., (1-20-78)

floyd county

- Floyd. FLOYD PRESBYTERIAN CHURCH, U.S. 221, (5-17-76)

fluvanna county

- SCOTTSVILLE HISTORIC DISTRICT, Reference—see Albemarle County
 Brems Bluff vicinity. BREMO, N of the jct. of Rtes. 15 and 656, (11-12-69) PH0036161 HABS.
 Brems Bluff vicinity. BREMO PLANTATION, W of Brems Bluff off U.S. 15, (11-12-69) NHL; HABS.
 Brems Bluff vicinity. GLEN ARVON, E of Brems Bluff near jct. of VA 655 and VA 656, (5-28-76)
 Columbia. POINT OF FORK ARSENAL, SE of jct. of Rtes. 624 and 656, (10-1-69) PH0036188
 Columbia vicinity. POINT OF FORK PLANTATION, W of Columbia off VA 624, (8-13-74) PH0036196
 Palmyra. FLUVANNA COUNTY COURTHOUSE HISTORIC DISTRICT, Roughly bounded by VA 601, VA 15, and the Rivanna River, (9-22-71) PH0036170 g.

franklin county

- Rocky Mount. WASHINGTON IRON FURNACE, 108 Old Furnace Rd., (3-20-73) PH0036200
 Rocky Mount vicinity. BOOKER T. WASHINGTON NATIONAL MONUMENT, 16 mi. E of Rocky Mount on VA 122, (10-15-66) PH00350192

frederick county

- Gore vicinity. CATHER, WILLA, BIRTHPLACE, NW of Gore on U.S. 50, (11-16-78)
 Middletown. ST. THOMAS CHAPEL, Jct. of SR 1102 and 1105, (4-11-73) PH0036226
 Middletown vicinity. CEDAR CREEK BATTLEFIELD AND BELLE GROVE, On I 81 between Middletown and Strasburg, (8-11-69) PH0036218 NHL; HABS. (also in Warren County)

fredericksburg (independent city)

- CHIMNEYS, THE, 623 Caroline St., (4-3-75) HABS.
 FEDERAL HILL, S side of Hanover St. between Jackson and Prince Edward Sts., (3-26-75)
 FREDERICKSBURG GUN MANUFACTORY SITE, off U.S. 17, (11-14-78)
 FREDERICKSBURG HISTORIC DISTRICT, (9-22-71) PH0045616 HABS; g.
 KENMORE, 1201 Washington Ave., (6-4-69) PH0045608 NHL; HABS.
 MONROE LAW OFFICE, 908 Charles St., (11-13-66) PH0045632 NHL.
 RISING SUN TAVERN, 1306 Caroline St., (10-15-66) PH0045624 NHL; HABS.
 WASHINGTON, MARY, HOUSE, 1200 Charles St., (6-5-75) HABS.

gloucester county

- Gloucester. GLOUCESTER COUNTY COURTHOUSE SQUARE HISTORIC DISTRICT, (10-3-73) PH0045675 HABS.

Gloucester. **GLOUCESTER WOMEN'S CLUB** (LONG BRIDGE ORDINARY), On U.S. 17, (1u24-74) PH0045683 HABS.

Gloucester vicinity. **ABINGDON GLEBE HOUSE**, S of jct. of U.S. 17 and VA 615, (9-15-70) PH0045659 HABS.

Gloucester vicinity. **BURGH WESTRA**, E of Gloucester off VA 3/14, (10-8-76)

Gloucester vicinity. **LITTLE ENGLAND**, E of Gloucester on VA 672, (12-18-70) PH0045705 HABS.

Gloucester vicinity. **REED, WALTER, BIRTHPLACE**, SW of Gloucester at jct. of VA 614 and 616, (9-20-73) PH0045721 HABS.

Gloucester vicinity. **ROARING SPRING**, 0.3 mi. E of VA 616, (9-22-72) PH0045730

Gloucester vicinity. **ROSEWELL**, W of Carter Creek, SE of VA 644, (10-1-69) PH0045756 HABS.

Gloucester vicinity. **TODDSBURY**, E of jct. of Rtes. 662 and 14, (11-12-69) PH0045764 HABS.

Gloucester vicinity. **WARE PARISH CHURCH**, NE of Gloucester on VA 14, (3-20-73) PH0045772 HABS.

Naxera vicinity. **LANDS END**, SE of Naxera on VA 614, (11-6-74) PH0045691

Shackelfords vicinity. **KEMPSVILLE**, E of Shackelfords on VA 33, (12-21-78)

Ware Neck vicinity. **LOWLAND COTTAGE**, SW of Ware Neck, 0.5 mi. S of VA 623, (9-22-72) PH0045713

White Marsh vicinity. **ABINGDON CHURCH**, U.S. 17, S of jct. with VA 614, (9-15-70) PH0045641 HABS.

White Marsh vicinity. **FAIRFIELD SITE**, W of White Marsh near jct. of VA 633 and 614, (7-16-73) PH0045667

goochland county

CARTERSVILLE BRIDGE, Reference—see Cumberland County (1-2-74)

Cedar Point. **LOCK-KEEPER'S HOUSE**, Off VA 6 at James River, (11-21-74) PH0073369

Goochland. **GOOCHLAND COUNTY COURT SQUARE**, On VA 6, (9-15-70) PH0045799 HABS.

Goochland vicinity. **BOLLING HALL**, W of Goochland off VA 600, (12-27-72) PH0045781

Manakin vicinity. **POWELL'S TAVERN**, On VA 650, (4-2-73) PH0045811 HABS.

Manakin vicinity. **TUCKAHOE**, SE of Manakin near jct. of Rtes. 650 and 647, (11-22-68) PH0045837 NHL.

Oilville vicinity. **WOODLAWN**, SE of Oilville at jct. of VA 250 and VA 612, (12-16-71) PH0045845

Pemberton vicinity. **HOWARD'S NECK PLANTATION**, 1 mi. NW of Pemberton, (2-23-72) PH0045802

Rock Castle vicinity. **ROCK CASTLE**, SR 600, (9-15-70) PH0045829

grayson county

Independence. **GRAYSON COUNTY COURTHOUSE**, Main St., (1-26-78)

Trout Dale vicinity. **RIPSHIN**, Near jct. of VA 603 and 732, (9-22-71) PH0045853 NHL.

greene county

Stanardsville. **GREENE COUNTY COURTHOUSE**, S of jct. of U.S. 33 and VA 649, (2-26-70) PH0045861

Stanardsville vicinity. **OCTONIA STONE**, N of Stanardsville, off VA 637, (9-15-70) PH0045870

halifax county

Ingram vicinity. **CARTER'S TAVERN**, SE of Ingram, (10-11-74) PH0045896

Oak Level vicinity. **REDFIELD**, 3 mi. SE of Oak Level on VA 683, (9-20-78)

South Boston vicinity. **BERRY HILL**, S of jct. of Rtes. 659 and 682, (11-25-69) PH0045888 NHL; HABS.

South Boston vicinity. **TAROVER**, W of South Boston on VA 659, (9-20-78)

hampton (independent city)

CHESTERVILLE PLANTATION SITE, On Langley NASA Research Center, (8-14-73) PH0045900

FORT MONROE, Old Point Comfort, (10-15-66) PH0140601 NHL.

FORT WOOL, Island between Willoughby Spit and Old Point Comfort, (11-25-69) PH0045918

HAMPTON INSTITUTE, NW of jct. of U.S. 60 and the Hampton Roads Bridge Tunnel, (11-12-69) PH0045926 NHL; G.

HERBERT HOUSE, E end of Marina Rd. on Hampton Creek, (2-23-72) PH0045934

OLD POINT COMFORT LIGHTHOUSE, Fenwick Rd., SW of E gate of Fort Monroe, (3-1-73) PH0045942

ST. JOHN'S CHURCH, NW corner of W. Queen and Court Sts., (2-26-70) PH0045951 G.

hanover county

Ashland vicinity. **FORK CHURCH**, At jct. of Rtes. 738 and 685, (2-26-70) PH0045969 HABS.

Ashland vicinity. **HICKOPY HILL**, E of Ashland off VA 646, (11-21-74) PH0062693

Ashland vicinity. **SCOTCHTOWN (PATRICK HENRY HOUSE)**, 10 mi. NW of Ashland on VA 685, (10-15-66) PH0046086 NHL; HABS.

Ashland vicinity. **SLASH CHURCH**, VA 656, N of jct. with VA 657, (9-22-72) PH0046027

Hanover. **HANOVER COUNTY COURTHOUSE HISTORIC DISTRICT**, (10-1-69) PH0045985 HABS.

Hanover Court House. **HANOVER COUNTY COURTHOUSE**, Jct. of Rte. 1006 and U.S. 301, (10-1-69) PH0045977 NHL; HABS.

Mechanicsville vicinity. **HANOVER TOWN**, NE of Mechanicsville off VA 605, (9-17-74) PH0045993

Mechanicsville vicinity. **RURAL PLAINS**, 6 mi. N of Mechanicsville off VA 606, (6-5-75) HABS.

Montpelier. **SYCAMORE TAVERN**, W of U.S. 33, (7-24-74) PH0046035

Montpelier vicinity. **OAKLAND**, N of Montpelier, (7-30-74) PH0046001 HABS.

Richmond vicinity. **RICHMOND NATIONAL BATTLEFIELD PARK**, E of Richmond, (10-15-66) PH0311316 HABS. (also in Henrico County and Richmond)

Richmond vicinity. **RUFFIN, EDMUND, PLANTATION (MARLBORNE)**, 11 mi. NE of Richmond on U.S. 360, (10-15-66) PH0046019 NHL.

Studley vicinity. **TOTOMOI**, W of Studley on VA 643, (12-12-76) HABS.

harrisonburg (independent city)

HARRISON, THOMAS, HOUSE, 30 W. Bruce St., (7-26-73) PH0046043

MORRISON HOUSE, W. Market and N. Liberty Sts., (9-22-71) PH0046051

henrico county

RICHMOND NATIONAL BATTLEFIELD PARK, Reference—see Hanover County (1-2-74)

Dutch Gap vicinity. **HENRICO**, Farrar Island, (4-13-72) PH0046060

Glen Allen. **RANDOLPH, VIRGINIA E., COTTAGE**, 2200 Mountain Rd., (12-2-74) PH0141321 NHL.

Glen Allen vicinity. **MEADOW FARM**, Mountain and Courtney Rds., (8-13-74) PH0046116 G.

Richmond vicinity. **FLOOD MARKER OF 1771**, 0.8 mi. SE of jct. of VA 5 and VA 156, (9-22-71) PH0046094

Richmond vicinity. **JAMES RIVER AND KANAWHA CANAL HISTORIC DISTRICT**, Extends from Ship Locks to Boshers Dam, (8-26-71) PH0054194 HAER. (also in Richmond city)

Richmond vicinity. **MALVERN HILL**, SE of jct. of Rtes. 5 and 156, (11-12-69) PH0046108 HABS.

Richmond vicinity. **TREE HILL**, VA 5, (10-17-74) PH0046124

Tuckahoe vicinity. **WOODSIDE**, SW of Tuckahoe off VA 157, (7-24-73) PH0046132

Varina vicinity. **VARINA PLANTATION**, SE of Varina off VA 5, (4-29-77)

henry county

Martinsville vicinity. **MARTINSVILLE FISH DAM**, Off U.S. 220, S of Martinsville in Smith River, (1-21-74) PH0046159

Ridgway vicinity. **BELLEVIEW**, S of VA 641, (6-10-74) PH0046141

highland county

Monterey. **MONTEREY HOTEL**, Main St. (U.S. 250), (1-18-74) PH0046167

hopewell (independent city)

APPOMATTOX MANOR, Cedar Lane, at confluence of James and Appomattox rivers, (10-1-69) PH0188786 HABS.

WESTON MANOR, Off VA 10 on S bank of Appomattox River, (4-13-72) PH0046183 G.

isle of wight county

Isle of Wight. **BOYKIN'S TAVERN**, W of U.S. 258, (6-19-74) PH0046191

Smithfield. **OLD ISLE OF WIGHT COURTHOUSE**, NE corner of Main and Mason Sts., (9-15-70) PH0046205 HABS.

Smithfield. **SMITHFIELD HISTORIC DISTRICT**, (7-2-73) PH0046213 HABS.

Smithfield vicinity. **ST. LUKE'S CHURCH**, 4 mi. S of Smithfield on VA 10, (10-15-66) PH0046078 NHL; HABS.

Smithfield vicinity. **WOLFTRAP FARM**, NW of Smithfield off VA 627, (10-15-74) PH0046221

james city county

Five Forks vicinity. **POWHATAN**, N of jct. of Rtes. 615 and 5, (9-15-70) PH0046281 HABS.

Jamestown. **JAMESTOWN NATIONAL HISTORIC SITE**, Jamestown Island, (10-15-66) HABS.

Jamestown and vicinity. **COLONIAL NATIONAL HISTORICAL PARK**, VA 359, (10-15-66) PH0311324 (also in York County)

Lightfoot vicinity. **PINEWOODS (WARBURTON HOUSE)**, 1.4 mi. SW of jct. of VA 613 and 614, (11-12-71) PH0046272 HABS.

Toano vicinity. **HICKORY NECK CHURCH**, N of Toano on U.S. 60, (7-2-73) PH0046256 HABS.

Toano vicinity. **STONE HOUSE SITE**, NE of Toano, off VA 600, (8-14-73) PH0046299

Williamsburg vicinity. **CARTER'S GROVE**, SE of jct. of Rte. 667 and U.S. 60, (11-12-69) PH0046230 NHL; HABS.

Williamsburg vicinity. **GOVERNOR'S LAND ARCHEOLOGICAL DISTRICT**, W of Williamsburg, (9-21-73) PH0046248

Williamsburg vicinity. **GREEN SPRING**, W of Williamsburg on VA 5, part of Colonial National Historical Park, (12-29-78)

Williamsburg vicinity. **KINGSMILL PLANTATION**, 5 mi. S of Williamsburg, (4-26-72) PH0046264 HABS; G.

king and queen county

Aylett vicinity. **HOLLY HILL**, NE of Aylett off U.S. 360, (7-24-73) PH0046311

Cumnor vicinity. **MATTAPONI CHURCH**, 0.5 mi. S of Cumnor off VA 14, (3-20-73) PH0046329

Shanghai vicinity. **UPPER CHURCH, STRATTON MAJOR PARISH**, SE of Shanghai on VA 14, (4-2-73) PH0046337

St. Stephens Church vicinity. **BEWDLEY**, S of St. Stephens Church on Mattaponi River, (11-16-78)

Walkerton vicinity. **HILLSBOROUGH**, 2 mi. SE of Walkerton off SR 633, (9-22-71) PH0046302 HABS.

king george county

Comorn vicinity. **MARMION**, NE of jct. of SR 649 and 609, (2-26-70) PH0064441 HABS.

King George Court House vicinity. **NANZATICO**, S of jct. of SR 650 and 625, (11-12-69) PH0064459 HABS.

Oweas vicinity. **ST. PAUL'S CHURCH**, W of Oweas off VA 206, (5-25-73) PH0064467 HABS.

Port Conway. **BELLE GROVE**, On U.S. 301, (4-11-73) PH0064424 HABS.

Sealston vicinity. **LAMB'S CREEK CHURCH**, On VA 607, (9-22-72) PH0064432 HABS.

king william county

Aylett vicinity. **BURLINGTON**, NW of Aylett, (1-30-78)

King William. **KING WILLIAM COUNTY COURTHOUSE**, Rte. 619, off VA 30, (10-1-69) PH0064483 HABS.

King William vicinity. **SWEET HALL**, S of King William, (11-7-77) HABS.

Mangohick. **MANGOICK CHURCH**, VA 638, S of VA 30, (12-5-72) PH0064491 HABS; G.

Sweet Hall vicinity. **ST. JOHN'S CHURCH**, N of Sweet Hall on VA 30, (4-24-73) PH0064505 HABS.

Sweet Hall vicinity. **WINDSOR SHADES**, SW of Sweet Hall off VA 30, (5-22-78) HABS.

Tunstall vicinity. **ELSING GREEN**, SW of jct. of SR 632 and 623, (11-12-69) PH0064475 NHL; HABS.

West Point vicinity. **CHELSEA**, N of jct. of Chelsea Rd. and Rte. 30, (11-12-69) PH0110183 HABS.

lancaster county

Kilmarnock vicinity. **CHRIST CHURCH**, 3 mi. S of Kilmarnock on VA 3, (10-15-66) PH0064521 NHL; HABS.

Lancaster vicinity. **BELLE ISLE**, SW side of W end of VA 683, (2-6-73) PH0064513 HABS.

Lively vicinity. **FOX HILL PLANTATION**, SW of Lively off VA 201, (11-17-78)

Lively vicinity. **ST. MARY'S WHITECHAPEL**, NW of jct. of Rtes. 354 and 201, (11-12-69) PH0064548 HABS.

Weems vicinity. **COROTOMAN**, Jct. of Rtes. 222 and 631, (9-15-70) PH0064530 G.

lee county

CUMBERLAND GAP NATIONAL HISTORICAL PARK, Reference—see Bell County, KY (1-2-74)

Jonesville vicinity. **JONESVILLE METHODIST CAMPGROUND**, W of Jonesville at jct. of VA 652 and U.S. 58, (5-16-74) PH0064556

lexington (independent city)

ALEXANDER-WITHROW HOUSE, Main and Washington Sts., (7-2-71) PH0064564

BARRACKS, VIRGINIA MILITARY INSTITUTE, N edge of Lexington on U.S. 11, (10-15-66) PH0064572 NHL.

JACKSON, STONEWALL, HOUSE, 8 E. Washington St., (4-24-73) PH0064581 G.

LEE CHAPEL, WASHINGTON AND LEE UNIVERSITY, Washington and Lee University campus, (10-15-66) PH0064599 NHL; HABS.

LEXINGTON HISTORIC DISTRICT, (7-26-72) PH0064602 HABS; G.

STONO, At U.S. 11 and U.S. 11A, (4-1-75)

VIRGINIA MILITARY INSTITUTE HISTORIC DISTRICT, VMI campus, (5-30-74) NHL.

WASHINGTON AND LEE UNIVERSITY HISTORIC DISTRICT, W and L University campus, (11-11-71) NHL.

loudoun county

Aldie. **ALDIE HISTORIC DISTRICT**, Both sides of U.S. 50 from E of Rte. 612 to W of Rte. 732, (9-15-70) PH0064629

Atoka vicinity. **GOOSE CREEK STONE BRIDGE**, NW of Atoka off U.S. 50, (10-9-74)

Leesburg. **LEESBURG HISTORIC DISTRICT**, Area of the original town centered at jct. of U.S. 15 and VA 9, (2-26-70) PH0064670 HABS; G.

Leesburg vicinity. **EXETER**, E of Leesburg on Edwards Ferry Rd., (8-14-73) PH0064645

Leesburg vicinity. **MORVEN PARK**, 1 mi. NW of Leesburg off U.S. 15, (2-18-75) HABS.

Leesburg vicinity. **OAK HILL (JAMES MONROE HOUSE)**, 8 mi. S of Leesburg on U.S. 15, (10-15-66) PH0064688 NHL.

Leesburg vicinity. **OATLANDS**, S of jct. of Rtes. 15 and 651, (11-12-69) PH0064696 NHL; G.

Leesburg vicinity. **OATLANDS HISTORIC DISTRICT**, S of Leesburg off U.S. 15, (11-11-71) PH0064700 HABS.

Leesburg vicinity. **ROKEBY**, 2.4 mi. SW of Leesburg off VA 650, (5-30-76)

Leesburg vicinity. **WOODBURN**, 3 mi. SW of Leesburg off VA 704, (12-12-76)

Leesburg vicinity. **WOODBURN**, 3 mi. SW of Leesburg off VA 704, (12-12-76)

Lincoln. **GOOSE CREEK MEETINGHOUSE COMPLEX**, S of VA 7, (7-24-74) PH0087912

Lincoln vicinity. **SHELburne PARISH GLEBE**, 3.5 mi. S of Lincoln off VA 728, (4-1-75)

Middleburg vicinity. **FARMER'S DELIGHT**, About 3 mi. N of Middleburg off Rte. 745, (6-2-73) PH0064653

Middleburg vicinity. **MITCHELL, GEN. WILLIAM, HOUSE**, 0.5 mi. S of Middleburg on VA 626, (12-8-76) NHL.

Middleburg vicinity. **WELBOURNE**, NW of jct. of VA 743 and 6111, (2-23-72) PH0064726

Sterling vicinity. **BROAD RUN BRIDGE AND TOLLHOUSE**, Jct. of Rtes. 7 and 28 with Broad Run, (4-17-70) PH0064637

Taylorstown. **TAYLORSTOWN HISTORIC DISTRICT**, Catocin Creek and VA 663, (1-30-78)

Waterford. **WATERFORD HISTORIC DISTRICT**, NW of Leesburg on Rte. 665, (6-3-69) PH0064718 NHL; HABS.

Waterford vicinity. **CATOCTIN CREEK BRIDGE**, Rte. 673, N of Waterford, (6-25-74) PH0141135

louisiana county

Gordonsville vicinity. **BOSWELL'S TAVERN**, Jct. of VA 22 and U.S. 15, (11-25-69) PH0064734 HABS.

Gordonsville vicinity. **HAWKWOOD**, S of Gordonsville off U.S. 15, (9-17-70) HABS.

Gum Spring vicinity. **PROVIDENCE PRESBYTERIAN CHURCH**, NW of Gum Spring off U.S. 250, (4-13-73) PH0064793

Holly Grove vicinity. **ANDERSON-FOSTER HOUSE**, N of Holly Grove, (11-17-78)

Trevilians vicinity. **IONIA (CLOVER PLAINS)**, 0.1 mi. E of VA 640 and 0.8 mi. N of jct. with VA 613, (6-30-72)

Trevilians vicinity. **GRASSDALE**, W of Trevilians off U.S. 15, (7-2-73)

Trevilians vicinity. **GREEN SPRINGS**, 0.2 mi. S of VA 617 and 1.5 mi. SW of jct. with VA 640, (6-30-72)

Trevilians vicinity. **WESTEND**, S of jct. of Rtes. 22 and 638, (9-17-70) PH0064807 HABS.

Zion Crossroads vicinity. **GREEN SPRINGS HISTORIC DISTRICT**, NE of Zion Crossroads on U.S. 15, (3-7-73) NHL.

lunenburg county

Lunenburg and vicinity. **LUNENBURG COURTHOUSE HISTORIC DISTRICT**, Town of Lunenburg and environs on VA 40/49, (2-23-72)

lynchburg (independent city)

ACADEMY OF MUSIC, 522-526 Main St., (6-11-69) PH0083089 G.

GARLAND HILL HISTORIC DISTRICT, Bounded roughly by 5th St., Federal Ave., and Norfolk Western Ry. tracks, (9-7-72) PH0084930

GLASS, CARTER, HOUSE, 605 Clay St., (12-8-76) HABS; NHL.

GLASS, CARTER, HOUSE, 605 Clay St., (12-8-76) NHL.

LYNCHBURG COURTHOUSE, 9th St., between Court and Church Sts., (5-19-72) PH0083097 G.

MILLER-CLAYTOR HOUSE, Treasure Island Rd. at Miller-Claytor Lane, (5-6-76)

OLD CITY CEMETERY, 4th, Monroe, 1st Sts. and Southern RR. tracks, (4-2-73) PH0083101

POINT OF HONOR, 112 Cabell St., (2-26-70) PH0083119 HABS; G.

SOUTH RIVER FRIENDS MEETING HOUSE, 5810 Fort Ave., (8-28-75)

SPENCER, ANNE, HOUSE, 1313 Pierce St., (12-6-76)

WESTERN HOTEL, 5th and Madison Sts., (7-22-74) PH0083127 HABS.

madison county

Madison. **MADISON COUNTY COURTHOUSE**, U.S. 29, (11-12-69) PH0083143 HABS.

Madison vicinity. **HEBRON LUTHERAN CHURCH**, 1 mi. NE of Madison off U.S. 29, (7-2-71) PH0083135 HABS.

mathews county

Cobbs Creek vicinity. *HESSE*, E of Cobbs Creek off VA 631, (2-12-74) PH0083160
 Hudgins vicinity. *CRICKET HILL (FORT CRICKET HILL)*, NE of Hudgins, E of jct. of Rtes. 669 and 223, (6-15-70) PH0083151
 Mathews. *MATHEWS COUNTY COURTHOUSE SQUARE*, VA 611, (8-18-77)
 Mathews vicinity. *METHODIST TABERNACLE*, SE of Mathews on VA 611 at jct. with VA 644, (5-21-75)
 New Point vicinity. *NEW POINT COMFORT LIGHTHOUSE*, Jct. of Chesapeake Bay and Mobjack Bay, (3-1-73) PH0083178 g.
 Williams vicinity. *POPLAR GROVE MILL AND HOUSE*, SW of jct. of Rtes. 14 and 613, (11-12-69) PH0083186

mecklenburg county

Boydton. *BOYD'S TAVERN*, Washington St., (9-29-76)
 Boydton. *MECKLENBURG COUNTY COURTHOUSE*, SW corner of jct. of U.S. 58 and VA 92, (7-17-75)
 Clarksville vicinity. *PRESTWOULD*, N of Clarksville, (10-1-69) PH0083194 HABS; g.

middlesex county

Hartfield vicinity. *LOWER CHURCH*, W of Hartfield on VA 33, (4-24-73) PH0083232
 Saluda. *MIDDLESEX COUNTY COURTHOUSE*, jct. of U.S. 17; VA 33 and VA 618, (11-21-78) HABS.
 Saluda vicinity. *CHRIST CHURCH*, Off VA 638, N of jct. with VA 33, (11-3-72) PH0083208 HABS.
 Saluda vicinity. *DEER CHASE*, SE of Saluda off VA 629, (8-14-73) PH0083216
 Urbanna. *LANSLOWNE*, Virginia St. at Upton Lane, (11-8-74) PH0233307
 Urbanna. *MIDDLESEX COUNTY COURTHOUSE*, Off VA 602, (11-21-76)
 Urbanna. *MILLS, JAMES, STOREHOUSE (OLD TOBACCO WAREHOUSE)*, S side of Rte. T-1002, (11-7-72) PH0083241 HABS.
 Urbanna vicinity. *HEWICK*, NW of Urbanna, (11-17-78) HABS.
 Urbanna vicinity. *ROSEGILL*, E of Urbanna off VA 227, (11-27-73) PH0083259

montgomery county

Blacksburg vicinity. *SMITHFIELD*, W of Blacksburg, (11-12-69) PH0083275
 Christiansburg. *CHRISTIANSBURG PRESBYTERIAN CHURCH*, 107 W. Main St., (1-30-78)
 Elliston vicinity. *FOTHERINGAY*, S of jct. of Rtes. 11 and 631, (11-12-69) PH0083267 HABS.
 Radford vicinity. *INGLES BOTTOM ARCHEOLOGICAL SITES*, S of Radford, (12-5-78)

nelson county

SWANNANOVA, Reference—see *Augusta County* (1-2-74)
 Lovingston. *NELSON COUNTY COURTHOUSE*, Off U.S. 29, (5-17-73) PH0083313 HABS.
 Midway Mills. *MIDWAY MILL*, On the James River at end of VA 743, (4-11-73) PH0083305 g.
 Shipman vicinity. *OAK RIDGE RAILROAD OVERPASS*, SW of Shipman on VA 653, (4-15-78)

new kent county

New Kent. *ST. PETER'S CHURCH*, CR 642, (10-1-69) PH0083356 HABS.

New Kent vicinity. *CRISS CROSS*, SW of New Kent off VA 608, (5-11-73) PH0083321 HABS.

Providence Forge vicinity. *OLIVET PRESBYTERIAN CHURCH*, 2.7 mi. (4.3 km) NW of Providence Forge on VA 618, (1-26-78)

Toano vicinity. *MOYSONEC*, W of Toano on Chickahominy River, (6-20-75)

Tunstall vicinity. *FOSTER'S CASTLE*, NE of Tunstall off VA 608, (4-11-73) PH0083330 HABS.

Tunstall vicinity. *HAMPSTEAD*, 1 mi. NW of jct. of Rtes. 606 and 607, (12-18-70) PH0083348

newport news (independent city)

DENBIGH PLANTATION SITE (MATHEWS MANOR HOUSE), SW of the southern end of Lukas Creek Rd., (2-16-70) PH0110191
FORT CRAFFORD, Fort Eustis Military Reservation on Mulberry Island Point, (5-17-74)
HILTON VILLAGE, Bounded by the James River, Post St., Chesapeake and Ohio RR. tracks, and Hopkins St., (6-23-69) PH0083372

JONES, MATTHEW, HOUSE, MacAuliffe Ave. and James River Rd., (6-11-69) PH0083381 HABS.

LEE HALL, Near jct. of U.S. 60 and VA 238, (12-5-72) PH0083399

RICHNECK PLANTATION SITE, off VA 168, (7-8-77)

norfolk (independent city)

ALLMAND-ARCHER HOUSE, 327 Duke St., (9-22-71) PH0083402

BOUSH-TAZEVELL HOUSE, 6225 Powhatan Ave., (7-18-74) PH0083411 g.

FORT NORFOLK, 803 Front St., (10-29-76)

FREEMASON STREET BAPTIST CHURCH, NE corner of Freemason and Bank Sts., (9-22-71) PH0083437

JAMESTOWN EXPOSITION SITE BUILDINGS, Bounded by Bacon, Powhatan, Farragut, Gilbert, Bainbridge, and the harbor, (10-20-75)

MONTICELLO ARCADE, In 200 block E. City Hall Ave.; between City Hall Ave. and Plume St., (5-21-75)

MYERS, MOSES, HOUSE, SW corner of E. Freemason and N. Bank Sts., (2-16-70) PH0083445

NORFOLK ACADEMY, 420 Bank St., (11-12-69) PH0083453

NORFOLK CITY HALL (GEN. DOUGLAS MACARTHUR MEMORIAL), 421 E. City Hall Ave., (3-16-72) PH0083461

ST. PAUL'S CHURCH, 201 St. Paul's Blvd., (7-2-71) PH0083470

U.S. CUSTOMSHOUSE, 101 E. Main St., (4-17-70) PH0083429

WEST FREEMASON STREET AREA HISTORIC DISTRICT, Both sides of Bute and Freemason Sts. between Elizabeth River, and York and Duke Sts., (11-7-72) PH0083488 HABS; g.

WHITTLE HOUSE (TAYLOR-WHITTLE HOUSE), 225 W. Freemason St., (9-22-71) PH0083496 HABS; g.

WILLOUGHBY-BAYLOR HOUSE, 601 Freemason St., (9-22-71) PH0083500

northampton county

Bridgetown. *HUNGARS CHURCH*, E of jct. of Rtes. 619 and 622, (10-15-70) PH0083551

Bridgetown vicinity. *VAUCLUSE*, S of jct. of Rtes. 619 and 657, (9-15-70) PH0083593 HABS.

Bridgetown vicinity. *WESTERHOUSE HOUSE*, W of Bridgetown off VA 619, (11-19-74) PH0083607

Bridgetown vicinity. *WINONA*, NE of jct. of Rtes. 619 and 622, (10-1-69) PH0083615 HABS.

Cheapside vicinity. *CUSTIS TOMBS*, NW of jct. of Rtes. 644 and 645, (4-17-70) PH0110205 g.

Cheriton vicinity. *EYRE HALL*, N of jct. of Rte. 680 and U.S. 13, (11-12-69) PH0083534 HABS.

Eastville. *NORTHAMPTON COUNTY COURTHOUSE HISTORIC DISTRICT*, (4-13-72) PH0083569 HABS.

Eastville vicinity. *CASERTA*, NW of jct. of Rtes. 630 and US 13, (2-26-70) HABS.

Eastville vicinity. *PEAR VALLEY*, S of jct. of Rtes. 689 and 628, (11-12-69) PH0083577

Franktown vicinity. *GLEBE OF HUNGAR'S PARISH*, NW of jct. of Rtes. 622 and 619, (2-26-70) PH0083542 g.

Jamesville vicinity. *SOMERS HOUSE*, SE of jct. of Rtes. 183 and 691, (2-26-70) PH0083585 HABS.

Nassawadox vicinity. *BROWNSVILLE*, SW of jct. of Rtes. 608 and 600, (2-26-70) PH0083518 HABS.

nottoway county

Blackstone. *SCHWARTZ TAVERN*, 111 Tavern St., (6-28-74) PH0053627 g.

Blackstone vicinity. *OAKRIDGE*, W of Blackstone off VA 626, (1-30-78)

Burkeville vicinity. *BURKE'S TAVERN*, 1.5 mi. W of Burkeville at jct. of VA 621 and VA 607, (7-17-75)

Nottoway. *NOTTOWAY COUNTY COURTHOUSE*, Off U.S. 460 on VA 625, (8-13-73) PH0053619 HABS.

orange county

Barboursville vicinity. *BARBOURSVILLE*, S of jct. of Rtes. 777 and 678, (11-12-69) PH0053236

Culpepper vicinity. *GERMANNA SITE*, SE of Culpepper, (8-24-78)

Gordonsville. *EXCHANGE HOTEL*, S. Main St., (8-14-73) PH0053635 g.

Orange. *ST. THOMAS CHURCH*, 119 Caroline St., (12-6-76)

Orange vicinity. *MAYHURST*, SW of jct. of Rte. 647 and U.S. 15, (11-12-69) PH0053643 HABS.

Orange vicinity. *MONTPELIER (JAMES MADISON HOUSE)*, 4 mi. W of Orange on VA 20, (10-15-66) PH0053651 NHL.

Rapidan vicinity. *WADDELL MEMORIAL PRESBYTERIAN CHURCH*, SE of Rapidan on VA 615, (8-28-75)

page county

Hamburg. *MAUCK'S MEETINGHOUSE*, Off U.S. 211, (6-18-76) HABS.

Luray. *AVENTINE HALL*, 143 S. Court St., (2-26-70) PH0053660

Luray. *PAGE COUNTY COURTHOUSE*, 116 S. Court St., (6-25-73) PH0053694 g.

Luray vicinity. *HEISTON-STRICKLER HOUSE*, NW of Luray off VA 75, (11-16-78) HABS.

Luray vicinity. *MASSANUTTON HEIGHTS*, W of Luray on U.S. 211, (7-30-76)

Newport vicinity. *CATHERINE FURNACE*, 2 mi. W of Newport in George Washington National Forest, (1-21-74) PH0053678

Shenandoah. *SHENANDOAH LAND AND IMPROVEMENT COMPANY OFFICE (STEVENS COTTAGE)*, 201 Maryland Ave., (7-14-78)

Stanley vicinity. **FORT PHILIP LONG**, Off VA 616 on Shenandoah River, (4-11-73) PH0053686

patrick county

Critz vicinity. **REYNOLDS HOMESTEAD**, N of Critz on VA 798, (9-22-71) PH0054364 NHL.

Stuart. **PATRICK COUNTY COURTHOUSE**, SE corner of Main and Blue Ridge Sts., (12-27-74) PH0051799

Woolwine vicinity. **BOB WHITE COVERED BRIDGE**, About 2.5 mi. S of Woolwine off VA 618, over Smith River, (5-22-73) PH0053716

Woolwine vicinity. **JACK'S CREEK COVERED BRIDGE**, About 2 mi. S of Woolwine off VA 8, over Jack's Creek, (5-22-73) PH0053708 g.

petersburg (independent city)

APPOMATTOX IRON WORKS, 20-28 Old St., (8-11-76) HAER.

APPOMATTOX IRON WORKS, 20-28 Old St., (8-11-76) HAER; G.

BATTERSEA, 793 Appomattox St., (11-12-69) PH0053724 HABS.

BLANDFORD CHURCH, 319 S. Crater Rd., (5-31-72) PH0053732

CENTRE HILL, N of Franklin St. at end of Centre Hill Lane, (12-27-72) PH0053741 HABS; G.

CITY MARKET, Rock and W. Old Sts., (6-11-69) PH0053759 HABS.

EXCHANGE BUILDING, 15-19 W. Bank St., (6-11-69) PH0053767 NHL; HABS; G.

FARMERS' BANK, NW corner of Bollingbrook St. and Cockade Alley, (4-13-72) PH0053775

FRIEND, NATHANIEL, HOUSE, 27-29 Bollingbrook St., (8-11-76) HABS.

MCILWAINE HOUSE, Market Square at corner of Pellam and Cockade alleys, (7-16-73) PH0053783

PETERSBURG CITY HALL, 129-141 N. Union St., (11-16-78) HABS.

PETERSBURG COURTHOUSE, Court House Sq., (5-14-73) PH0053791

STRAWBERRY HILL, 231-235-237 Hinton St., (12-23-74) PH0062651

WALLACE, THOMAS, HOUSE, SW corner of Brown and S. Market Sts., (5-2-75) HABS.

pittsylvania county

Chatham vicinity. **LITTLE CHERRYSTONE**, N of jct. of Rtes. 703 and 832, (11-12-69) PH0084956

Gretna vicinity. **YATES TAVERN**, S of Gretna on U.S. 29, (12-19-74) PH0062677 HABS; G.

portsmouth (independent city)

CRADOCK HISTORIC DISTRICT, Bounded by Paradise Creek, Victory Blvd., and George Washington Hwy., (6-20-74) PH0053805

DRYDOCK NO. 1, Norfolk Naval Shipyard, (11-11-71) PH0053813 NHL.

PORTSMOUTH COURTHOUSE (NORFOLK COUNTY COURTHOUSE), NE corner of Court and High Sts., (4-29-70) PH0053821 g.

PORTSMOUTH HISTORIC DISTRICT, Bounded by Crawford Pkwy., London St., the Elizabeth River, and extending 0.1 mi. W of Washington St., (9-8-70) PH0053830

PORTSMOUTH NAVAL HOSPITAL, On Hospital Point at Washington and Crawford Sts., (4-13-72) PH0053848

QUARTERS A, B, AND C, NORFOLK NAVAL SHIPYARD, (12-19-74) PH0062685

TRINITY EPISCOPAL CHURCH, High and Court Sts., (5-14-73) PH0053856

powhatan county

Powhatan. **POWHATAN COURTHOUSE HISTORIC DISTRICT**, Jct. of Rtes. 13 and 300, (2-16-70) PH0053872

Powhatan vicinity. **BELMEAD**, NW of jct. of Rtes. 663 and 600, (11-12-69) PH0053864

Powhatan vicinity. **KESWICK**, NE of Powhatan off VA 711, (12-19-74) PH0051781 HABS.

prince edward county

Briery vicinity. **BRIERY CHURCH**, N of jct. of Rtes. 747 and 671, (11-12-69) PH0053881

Hampden-Sydney. **HAMPDEN-SYDNEY COLLEGE HISTORIC DISTRICT**, Bounded approximately by the Hampden-Sydney College campus, (2-26-70) PH0053902

Worsham. **DEBTOR'S PRISON**, On U.S. 15, (9-22-72) PH0053899

prince george county

PETERSBURG NATIONAL BATTLEFIELD, Reference—see Dinwiddie County (1-2-74)

Brandon vicinity. **BRANDON**, W bank of the James River at the end of Rte. 611, (11-12-69) PH0110159 HABS.

Garysville vicinity. **FLOWERDEW HUNDRED PLANTATION**, NE of Garysville on VA 639, (8-1-75) HABS.

Hopewell vicinity. **MERCHANT'S HOPE CHURCH**, W of jct. of Rte. 641 and VA 10, (10-8-69) PH0053911 HABS; G.

prince william county

Brentsville vicinity. **MOOR GREEN**, 1.3 mi. N of Brentsville off 692, (11-17-78) PH0053945 HABS.

Dumfries. **OLD HOTEL**, U.S. 1, (11-12-69) PH0053945 HABS.

Dumfries. **WEEMS-BOTTS HOUSE**, SW corner of Duke and Cameron Sts., (5-12-75)

Haymarket. **ST. PAUL'S EPISCOPAL CHURCH**, Off VA 55, (1-20-75)

Manassas vicinity. **MANASSAS NATIONAL BATTLEFIELD PARK**, NW of Manassas off VA 215, (10-15-66) HABS.

Minnieville vicinity. **BEL AIR**, W of Rte. 640, (2-26-70) PH0053929 HABS.

Nokesville vicinity. **NOKESVILLE TRUSS BRIDGE**, NE of Nokesville on VA 646, (4-15-78)

Occoquan. **ROCKLEDGE**, Telegraph Rd., (6-25-73) PH0053961 HABS.

Plains vicinity. **BEVERLEY MILL (CHAPMAN MILL)**, Jct. of VA 600 and 55, (2-23-72) PH0053937

Woodbridge vicinity. **RIPPON LODGE**, 0.8 mi. N of jct. of U.S. 1 and VA 642, (7-2-71) PH0053953 HABS.

pulaski county

Dublin vicinity. **BACK CREEK FARM**, NW of Dublin off VA 100, (5-21-75) HABS.

Radford vicinity. **INGLES FERRY**, N of jct. of Rtes. 611 and 624, (11-25-69) PH0053970

radford (independent city)

HARVEY HOUSE, 706 Harvey St., (7-30-76)

HARVEY HOUSE, 706 Harvey St., (7-30-76)

rappahannock county

Sperryville vicinity. **MONTPELIER**, S of Sperryville on VA 231, (4-11-73) PH0053988

Washington and vicinity. **WASHINGTON HISTORIC DISTRICT**, Residential area N of U.S. 211/522, (5-28-75)

richmond (independent city)

AGECROFT, 4305 Sulgrave Rd., (12-13-78)

BARRET HOUSE, 15 S. 5th St., (2-23-72) PH0053996 HABS.

BEERS, WILLIAM, HOUSE, 1228 E. Broad St., (4-16-69) PH0054003

BELL TOWER, Capitol Sq., (6-11-69) PH0054020 HABS.

BLUES ARMORY, 6th and Marshall Sts., (5-17-76)

BRANCH BUILDING, 1015 E. Main St., (4-17-70) HABS.

BROAD STREET STATION, Broad and Robinson Sts., (2-23-72) PH0054046 g.

CABELL, HENRY COALTER, HOUSE, 116 S. 3rd St.,

CITY HALL, Bounded by 10th, Broad, 11th, and Capitol Sts., (10-1-69) PH0054062 NHL.

CONFEDERATE MEMORIAL CHAPEL, 2900 Grove Ave., (2-23-72) PH0054071

CROZET HOUSE (CURTIS CARTER HOUSE), 100 E. Main St., (2-23-72) PH0054089 HABS.

DONNAN-ASHER IRON-FRONT BUILDING, 1207-1211 E. Main St., (2-26-70) PH0054097 HABS.

EGYPTIAN BUILDING, SW corner of E. Marshall and College Sts., (4-16-69) PH0054101 NHL.

FIRST AFRICAN BAPTIST CHURCH, NE corner of College and E. Broad Sts., (4-16-69) PH0054119

FIRST BAPTIST CHURCH, NW corner of 12th and E. Broad Sts., (4-16-69) PH0054127

GLASGOW, ELLEN, HOUSE, 1 W. Main St., (11-11-71) PH0054135 NHL; HABS.

HANCOCK-WIRT-CASKIE HOUSE, 2 N. 5th St., (4-17-70) PH0054160 HABS.

HAXALL, BOLLING, HOUSE, 211 E. Franklin St., (3-16-72) PH0054178

HOLLYWOOD CEMETERY, 412 S. Cherry St., (11-12-69) PH0054186 HABS.

JACKSON WARD HISTORIC DISTRICT, Roughly bounded by 5th, Marshall, and Gilmer Sts., and the Richmond-Petersburg Tpke., (7-30-76) HABS; NHL.

JAMES RIVER AND KANAWHA CANAL HISTORIC DISTRICT, Reference—see Henrico County (1-2-74)

JEFFERSON HOTEL, 104 W. Main St., (6-4-69) PH0054208 HABS.

KENT-VALENTINE HOUSE, 12 E. Franklin St., (12-18-70) PH0054216 HABS.

LEIGH, BENJAMIN WATKINS, HOUSE, 1000 E. Clay St., (4-16-69) PH0054224

LEIGH STREET BAPTIST CHURCH, 517 N. 25th St., (3-16-72) PH0054232 HABS.

LINDEN ROW, 100-114 E. Franklin St., (11-23-71) PH0054241 HABS; G.

MAIN STREET STATION AND TRAINSHED, 1020 E. Main St., (10-15-70) PH0054259 NHL; HAER.

MARSHALL, JOHN, HOUSE, 9th and Marshall Sts., (10-15-66) PH0054267 NHL; HABS.

MASON'S HALL, 1807 E. Franklin St., (7-2-73) PH0054275 HABS.

MAUPIN-MAURY HOUSE, 1105 E. Clay St., (4-16-69) PH0054283

MAYMONT, Hampton St. (Spottswood Rd.), (12-16-71) PH0054291 g.

MAYO MEMORIAL CHURCH HOUSE, 110 W. Franklin St., (4-2-73) HABS.

MONUMENTAL CHURCH, 1224 E. Broad St., (4-16-69) PH0054348 NHL; G.
 MORSON'S ROW, 219-223 Governor St., (6-11-69) HABS; G.
 OLD STONE HOUSE, 1914 E. Main St., (11-14-73) PH0075078 HABS.
 PACE-KING HOUSE, 205 N. 19th St., (7-30-76) G.
 PUTNEY HOUSES, 1010-1012 E. Marshall St., (6-11-69) PH0075086
 RICHMOND NATIONAL BATTLEFIELD PARK, Reference—see Hanover County (1-2-74)
 SCOTT-CLARKE HOUSE, 9 S. 5th St., (4-13-72) PH0075141 HABS.
 SECOND PRESBYTERIAN CHURCH, 9 N. 5th St., (3-29-72) PH0075159 HABS.
 SHELTERING ARMS HOSPITAL (WILLIAM H. GRANT HOUSE), 1008 E. Clay St., (4-16-69) PH0075167
 SHOCKOE SLIP HISTORIC DISTRICT, Roughly along E. Carey St. between S. 14th and S. 12th Sts., (3-29-72) PH0075175 HABS.
 ST. JOHN'S CHURCH HISTORIC DISTRICT, Bounded roughly by 22nd, Marshall, 32nd, Main, and Franklin Sts. and Williamsburg Ave., (9-15-70) PH0075094 HABS.
 ST. JOHN'S EPISCOPAL CHURCH, E. Broad St. between 24th and 25th Sts., (10-15-66) PH0075108 NHL; HABS.
 ST. PAUL'S CHURCH, 815 E. Grace St., (6-4-69) PH0076317
 ST. PETER'S CHURCH, 800 E. Grace St., (6-23-69) PH0075132
 STEARNS IRON-FRONT BUILDING, 1007-1013 E. Main St., (2-26-70) PH0075183 HABS.
 STEWART-LEE HOUSE, 707 E. Franklin St., (5-5-72) HABS.
 THIRD STREET BETHEL A.M.E. CHURCH, 616 N. 3rd St., (6-5-75)
 TREDEGAR IRONWORKS, Roughly bounded by the James River, Kanawha Canal, and VA 1/U.S. 301, (7-2-71) PH0075205 HAER; NHL.
 TWO HUNDRED BLOCK WEST FRANKLIN STREET HISTORIC DISTRICT, (11-17-77)
 U.S. POST OFFICE AND CUSTOMHOUSE, 1000 E. Main St., (6-4-69) PH0075213
 VALENTINE MUSEUM (WICKHAM-VALENTINE HOUSE), 1005-1015 E. Clay St., (6-11-69) PH0075221 NHL; HABS.
 VIRGINIA GOVERNOR'S MANSION, Capitol Sq., (6-4-69)
 VIRGINIA MUTUAL BUILDING (VIRGINIA TRUST COMPANY), 821 E. Main St., (11-7-77)
 VIRGINIA STATE CAPITOL (CONFEDERATE CAPITOL), Capitol Sq., (10-15-66) PH0054054 NHL.
 WALKER, MAGGIE LENA, HOUSE, 110A E. Leigh St., (5-12-75) NHL.
 WEST FRANKLIN STREET HISTORIC DISTRICT, W. Franklin St. between Laurel and Ryland Sts., (9-14-72) PH0075230
 WHITE HOUSE OF THE CONFEDERACY (BROCKENBROUGH MANSION), Clay and 12th Sts., (10-15-66) PH0075124 NHL; HABS; G.
 WILLIAM J. CLARK LIBRARY AND BARCO-STEVEN'S HALL, VIRGINIA UNION UNIVERSITY (BELGIAN BUILDING), Lombardy St. and Brook Rd., (2-26-70)
 WILTON, S of Richmond, on N bank of James River, (4-30-76) HABS.
 WOODWARD HOUSE, 3017 Williamsburg Ave., (6-19-74) PH0075248 G.

2900 BLOCK GROVE AVENUE HISTORIC DISTRICT, 2901, 2905, 2911, and 2915 Grove Ave., (2-20-73) PH0054151

richmond county

Ethel vicinity. MENOKIN, NW of jct. of Rtes. 690 and 621, (10-1-69) NHL; HABS.
 Farnham. FARNHAM CHURCH, VA 3, (8-14-73) PH0075256 HABS.
 Farnham vicinity. LINDEN FARM, N of Farnham on VA 3, (4-13-77)
 Tappahannock vicinity. SABINE HALL, S of jct. of Rtes. 624 and 360, (11-12-69) PH0075281 NHL; HABS.
 Warsaw. RICHMOND COUNTY COURTHOUSE, Jct. of U.S. 360 with VA 3, (12-5-72) PH0075272 HABS.
 Warsaw vicinity. MOUNT AIRY, W of Warsaw on U.S. 360, (10-15-66) PH0075264 NHL; HABS.

roanoke (independent city)

BUENA VISTA, Penmar Ave. and 9th St., (7-30-74) PH0075299
 FIRE STATION NO. 1, 13 E. Church Ave., (5-7-73) PH0075302
 ST. ANDREW'S ROMAN CATHOLIC CHURCH, 631 N. Jefferson St., (5-7-73) PH0075311

roanoke county

Hollins. HOLLINS COLLEGE QUADRANGLE, Hollins College campus, (11-5-74) PH0311332
 Roanoke vicinity. DEYERLE, BENJAMIN, PLACE, 3402 Grandin Road Extension SW., (4-11-73) HABS.
 Roanoke vicinity. MONTEREY, Tinker Creek Lane, NE, (7-30-74)

rockbridge county

Brownsburg. BROWNSBURG HISTORIC DISTRICT, On VA 252, (7-2-73) PH0075396
 Goshen vicinity. GOSHEN LAND COMPANY BRIDGE, E of Goshen on VA 746, (5-15-78)
 Lexington vicinity. LIBERTY HALL SITE, N of Lexington, (8-16-77)
 Lexington vicinity. THORN HILL, SW of Lexington off VA 251, (6-18-75)
 Lexington vicinity. TIMBER RIDGE PRESBYTERIAN CHURCH, SW of jct. of Rtes. 11 and 716, (11-12-69) PH0075400
 Staunton vicinity. MCCORMICK, CYRUS, FARM AND WORKSHOP, S of Staunton on U.S. 11 and CR 606 at Walnut Grove, (10-15-66) PH0140619 NHL.

rockingham county

Broadway vicinity. LINCOLN HOMESTEAD AND CEMETERY (JACOB LINCOLN HOUSE), S of jct. of VA 684 and 42, (12-5-72) PH0075442 HABS.
 Broadway vicinity. LINVILLE CREEK BRIDGE, S of Broadway on SR 1421, (4-15-78)
 Broadway vicinity. TUNKER HOUSE (YOUNT-ZIGLER HOUSE), S of Broadway at jct. of VA 786 and 42, (7-2-71) PH0075451
 Dayton vicinity. FORT HARRISON, NE of Dayton on VA 42, (7-24-73) PH0075434
 Harrisonburg vicinity. BAXTER HOUSE, N of Harrisonburg on VA 42, (10-3-73) PH0075418
 Harrisonburg vicinity. BEERY, JOHN K., FARM, N of Harrisonburg off VA 42, (9-19-73) PH0075426
 Singers Glen. FUNK, JOSEPH, HOUSE, VA 613, (2-24-75)

Singers Glen. SINGERS GLEN HISTORIC DISTRICT, Jct. of VA 613 and VA 712, (1-20-78)

russell county

Dickersonville vicinity. OLD RUSSELL COUNTY COURTHOUSE (DICKENSON-FUGATE HOUSE), W of Dickersonville on U.S. 58A, (7-16-73) PH0075469
 Lebanon vicinity. DAUGHERTY'S CAVE AND BREEDING SITES, N of Lebanon, (6-23-78)

salem (independent city)

EVANS HOUSE, 312 Broad St., (5-19-72) PH0075353 HABS.
 MAIN CAMPUS COMPLEX, ROANOKE COLLEGE, Roanoke College, (3-7-73) PH0075388 HABS.
 SALEM PRESBYTERIAN CHURCH, E. Main and Market Sts., (10-15-74) PH0075361 HABS.
 WILLIAMS-BROWN HOUSE AND STORE, 523 E. Main St., (11-23-71) PH0075370 HABS.

scott county

Maces Spring vicinity. CARTER, A. P., HOMEPLACE, SE of Maces Spring near jct. of VA 614 and VA 691, (7-30-76)
 Nickelsville vicinity. KILLGORE FORT HOUSE, SW of Nickelsville off VA 71, (5-19-72) PH0075477

shenandoah county

Middletown vicinity. FORT BOWMAN, NE of jct. of Rtes. 660 and U.S. 11, (11-25-69) PH0075485 HABS.
 Mt. Jackson vicinity. MEEMS BOTTOM COVERED BRIDGE, S of Mt. Jackson on VA 720 over North Fork of Shenandoah River, (6-10-75)
 New Market. NEW MARKET HISTORIC DISTRICT, Jct. of U.S. 11 and 211, (9-22-72) PH0075507 HABS.
 New Market vicinity. NEW MARKET BATTLEFIELD PARK, N of jct. of U.S. 11 and U.S. 211, (9-15-70) PH0075493
 Orkney Springs. ORKNEY SPRINGS HOTEL, VA 263, W of jct. with VA 610, (4-22-76)
 Woodstock. SHENANDOAH COUNTY COURTHOUSE, W. Court and S. Main Sts., (6-19-73) PH0075515

smyth county

Marion vicinity. FOX FARM SITE, W of Marion, (6-23-78)
 Marion vicinity. PRESTON HOUSE (HERNDON), S of jct. of Rtes. 645 and U.S. 11, (11-25-69) PH0075523
 Saltville. PRESTON HOUSE, VA 107, (7-30-76)

south boston (independent city)

REEDY CREEK SITE, (4-26-78)

southampton county

Capron vicinity. BELMONT, NE of Capron off VA 652, (10-3-73)

spotsylvania county

Fredericksburg vicinity. FALL HILL, NW of Fredericksburg off VA 639, (6-18-73) PH0075540 G.
 Fredericksburg vicinity. FREDERICKSBURG AND SPOTSYLVANIA COUNTY BATTLEFIELDS MEMORIAL NATIONAL MILITARY PARK, Fredericksburg and W and SW areas in Spotsylvania County, (10-15-66)
 Fredericksburg vicinity. RAPIDAN DAM CANAL OF THE RAPPAHANNOCK

NAVIGATION, NW of Fredericksburg, (7-26-73)
 Fredericksburg vicinity. *ST. JULIEN*, S of Fredericksburg between VA 609 and VA 2, (6-5-75)
 Glenora vicinity. *ANDREWS TAVERN*, 2.6 mi. NE of Glenora on VA 601, (7-30-76)

stafford county

Brooke vicinity. *POTOMAC CREEK SITE*, 1.8 mi. SE of jct. of Rt. 621 and Rt. 608, (12-3-69) PH0110221
 Falmouth. *BELMONT (GARI MELCHERS HOUSE)*, Off U.S. 1, (10-15-66) PH0075612 NHL.
 Falmouth. *CARLTON*, 501 Melchers Dr., (10-3-73) PH0075574 G.
 Falmouth. *CLEARVIEW*, Off Telegraph Rd. near VA 664 and U.S. 1, (2-24-75)
 Falmouth. *FALMOUTH HISTORIC DISTRICT*, Jct. of U.S. 1 and U.S. 17, (2-26-70) PH0075582 HABS.
 Falmouth vicinity. *HUNTER'S IRONWORKS*, W of Falmouth off U.S. 17, (1-18-74) PH0075604
 Fredericksburg vicinity. *FERRY FARM SITE (GEORGE WASHINGTON'S BOYHOOD HOME SITE)*, E of Fredericksburg at 712 Kings Hwy., (5-5-72) PH0075591 HABS.
 Garrisonville vicinity. *AQUIA CHURCH*, N of jct. of U.S. 1 and Va. 610, (11-12-69) PH0075566 HABS.

staunton (independent city)

MARY BALDWIN COLLEGE, MAIN BUILDING, Mary Baldwin College campus, (7-26-73) PH0075639
SEARS HOUSE, Sears Hill Rd. in Woodrow Wilson City Park, (2-23-72) PH0075647 G.
STUART HALL (MAIN BUILDING), 235 W. Frederick St., (8-13-74)
STUART HOUSE, 120 Church St., (5-5-72) PH0075663 HABS.
TRINITY EPISCOPAL CHURCH, Beverley and Lewis Sts., (5-5-72) PH0075671
VIRGINIA SCHOOL FOR THE DEAF AND BLIND, E. Beverly St. and Pleasant Ter., (11-12-69)
WESTERN STATE HOSPITAL COMPLEX, Jct. of U.S. 11 and U.S. 250, (11-25-69) PH0075698
WHARF AREA HISTORIC DISTRICT, Middlebrook Ave. between S. New and S. Lewis Sts., including S. Augusta St. to Johnson St., (11-9-72)
WILSON, WOODROW, BIRTHPLACE, N. Coalter St. between Beverly and Frederick Sts., (10-15-66) PH0075621 NHL; HABS; G.

suffolk (independent city)

RIDDICK HOUSE, 510 Main St., (5-2-74) PH0075710
 Chesapeake City vicinity. *GLEBE CHURCH (BENNETT'S CREEK CHURCH)*, W of Chesapeake City on VA 337, (5-25-73) PH0083283
 Chuckatuck vicinity. *ST. JOHN'S CHURCH (CHUCKATUCK CHURCH)*, E of Chuckatuck on VA 125, (4-11-73) PH0083291

surry county

Bacon's Castle. *BACON'S CASTLE*, Off VA 10, (10-15-66) PH0084905 NHL; HABS; G.
 Jamestown vicinity. *CHIPPOKES PLANTATION*, S bank of the James River opposite Jamestown Island, (10-1-69) PH0083631
 Scotland vicinity. *PLEASANT POINT*, 1 mi. S of Scotland on VA 637, (7-16-76) HABS.
 Scotland vicinity. *SWANN'S POINT PLANTATION SITE*, 2 mi. NW of Scotland off VA 610, (4-1-75)

Spring Grove vicinity. *GLEBE HOUSE OF SOUTHWARK PARISH*, E of Spring Grove on VA 10, (5-17-76)
 Surry vicinity. *ENOS HOUSE*, SW of Surry, (12-7-77)
 Surry vicinity. *FOUR-MILE TREE*, NE of the jct. of VA 618 and VA 610, (12-18-70) PH0083640 HABS.
 Surry vicinity. *SMITH'S FORT*, NE of jct. of Rts. 31 and 620, (6-15-70) PH0083658
 Surry vicinity. *WARREN HOUSE*, NE of Surry off VA 31, (11-14-73) PH0083666 HABS.

sussex county

Grizzard vicinity. *FORTSVILLE*, SE of the jct. of Rtes. 612 and 611, (9-15-70) PH0083682
 Homeville vicinity. *CHESTER*, N of jct. of Rtes. 625 and 35, (12-18-70) PH0083674 HABS; G.
 Littleton vicinity. *LITTLE TOWN*, W of Littleton on VA 622, (11-18-76)
 Sussex. *SUSSEX COUNTY COURTHOUSE HISTORIC DISTRICT*, (7-24-73) PH0083691

tazewell county

Maiden Spring vicinity. *INDIAN PAINTINGS*, 2.7 mi. S of jct. of Rts. 610 and 19 (460), (12-3-69) PH0110230
 Pocahontas and vicinity. *POCAHONTAS HISTORIC DISTRICT*, Corporate boundaries of Pocahontas including N cemetery, (11-3-72) PH0083704

virginia beach (independent city)

CAPE HENRY LIGHTHOUSE, Atlantic Ave. at U.S. 60, (10-15-66) PH0084913 NHL.
KEELING HOUSE, 3157 Adam Keeling Rd., (6-19-73) PH0083712 HABS.
LAND, FRANCIS, HOUSE, 3133 Virginia Beach Blvd., (5-12-75)
OLD DONATION CHURCH, 4449 N. Witch Duck Rd., (4-13-72) PH0083721
PEMBROKE MANOR, E of jct. of Rtes. 627, 647, and U.S. 58, (2-26-70) PH0110248
PLEASANT HALL, 5184 Princess Anne Rd., (1-25-73) PH0083739 HABS.
THOROUGHGOOD HOUSE, E of Norfolk on Lynnhaven River, (10-15-66) PH0084921 NHL; HABS.
UPPER WOLFENARE, E of jct. of Rtes. 635 and 632, (3-26-75) G.
WEBLIN HOUSE, 5588 Moore's Pond Rd., (11-8-74) PH0083747
WISHART-BOUSH HOUSE, E of jct. of VA 649 and Absalom Rd., (11-12-69) PH0110256 HABS; G.

warren county

CEDAR CREEK BATTLEFIELD AND BELLE GROVE, Reference—see *Frederick County* (1-2-74)
 Front Royal vicinity. *FLINT RUN ARCHEOLOGICAL DISTRICT*, SW of Front Royal on U.S. 340, (12-22-76)
 Limeton vicinity. *THUNDERBIRD ARCHEOLOGICAL DISTRICT*, VA 623, (5-5-77) NHL.
 Milldale. *MOUNT ZION*, NE of jct. of Rtes. 624 and 639, (2-26-70) PH0083755 HABS.

washington county

Abingdon. *ABINGDON BANK*, 225 E. Main St., (11-12-69) PH0083763
 Abingdon. *ABINGDON HISTORIC DISTRICT*, Both sides of Main St., (2-26-70) PH0083771
 Abingdon. *MONT CALM*, W of VA 75, (7-18-74) PH0083780 HABS.
 Abingdon vicinity. *WHITE'S MILL*, NW of Abingdon on White Mill Rd., (9-10-74) PH0087921

Blackwell vicinity. *CRABTREE-BLACKWELL FARM*, 1 mi. S of Blackwell on SR 686, (4-1-75)

Waynesboro (independent city)

COINER-QUESENBERRY HOUSE, 332 W. Main St., (11-7-76)

westmoreland county

Fredericksburg vicinity. *GEORGE WASHINGTON BIRTHPLACE NATIONAL MONUMENT*, E of Fredericksburg off U.S. 301 and VA 3, (10-15-66) PH0187925
 Hague vicinity. *JONES, MORGAN, 1677 POTTERY KILN*, NW of Hague, (10-16-74) PH0087891
 Lerty vicinity. *STRATFORD HALL*, N of Lerty on VA 214, (10-15-66) PH0140589 NHL; HABS.
 Montross vicinity. *CHANTILLY*, NE of jct. of VA 609 and 622, (12-16-71) PH0083798
 Tucker Hill vicinity. *YEOCOMICO CHURCH*, SW of Tucker Hill on Rte. 606, (11-12-69) PH0083810 NHL; HABS.
 Wakefield Corner vicinity. *BLENHEIM*, N of Wakefield Corner off VA 204, (6-5-75)
 Westmoreland. *SPENCE'S POINT (JOHN R. DOS PASSOS FARM)*, On Sandy Point Neck, on VA 749, (11-11-71) PH0083801 NHL.

williamsburg (independent city)

BRUTON PARISH CHURCH, Duke of Gloucester St., (5-10-70) PH0083828 NHL; HABS.
COLLEGE LAND, Off VA 31, (7-12-78)
RANDOLPH, PEYTON, HOUSE, Corner of Nicholson and N. England Sts., (4-15-70) PH0083836 NHL; HABS.
SEMPLER, JAMES, HOUSE, S side of Frances St. between Blair and Walker Sts., (4-15-70) PH0083844 NHL; HABS.
WILLIAMSBURG HISTORIC DISTRICT, Bounded by Francis, Waller, Nicholson, N. England, Lafayette, and Nassau Sts., (10-15-66) PH0083852 NHL; HABS.
WREN BUILDING, COLLEGE OF WILLIAM AND MARY, College of William and Mary campus, (10-15-66) PH0083861 NHL; HABS.
WYTHE HOUSE, W side of the Palace Green, (4-15-70) PH0083879 NHL.

winchester (independent city)

ABRAM'S DELIGHT, Parkview St. and Rous Spring Rd., (4-11-73) PH0083887 HABS.
HANDLEY LIBRARY, NW corner of Braddock and Piccadilly Sts., (11-12-69)
JACKSON, THOMAS J., HEADQUARTERS, 415 N. Braddock St., (5-28-67) PH0083909 NHL.
KURTZ, ADAM, HOUSE, NE corner Braddock and Cork Sts., (5-17-76) HABS.
OLD STONE CHURCH, 304 E. Piccadilly St., (8-18-77) HABS.

wise county

Big Stone Gap. *FOX, JOHN JR., HOUSE*, 117 Shawnee Ave., (6-7-74) PH0083917
 Big Stone Gap. *"JUNE TOLLIVER" HOUSE*, On VA 613, (8-28-73) PH0083925
 Big Stone Gap. *U.S. POST OFFICE AND COURTHOUSE*, U.S. 58, (12-23-75)

wythe county

Fort Chiswell vicinity. *FORT CHISWELL SITE*, E of Fort Chiswell at jct. of I 81 and I 77, (8-29-78)
 Fosters Falls vicinity. *MARTIN SITE*, (8-13-74) PH0043885
 Max Meadows vicinity. *FORT CHISWELL MANSION*, 181 near jct. of U.S. 52 and VA 121, (5-6-71) PH0083933

Max Meadows vicinity. **SHOT TOWER**, W of jct. of Rte. 608 and U.S. 52, (10-1-69) PH0083950

Wytheville. **HALLER-GIBBONEY ROCK HOUSE**, Monroe and Tazewell Sts., (11-9-72) PH0083941 HABS; G.

Wytheville vicinity. **ST. JOHN'S LUTHERAN CHURCH AND CEMETERY**, NW of Wytheville at jct of U.S. 21/52 and 181, (1-26-78)

york county

COLONIAL NATIONAL HISTORICAL PARK, Reference—see James City County (1-2-74)

Lackay vicinity. **LEE HOUSE (KISKIACK)**, NE of jct. of VA 238 and 168, (11-12-69) PH0083984 HABS.

Williamsburg vicinity. **BRYAN SITE**, E of Williamsburg, (11-14-78)

Williamsburg vicinity. **PORTO BELLO**, On Queens Creek, in Camp Peary Military Reservation, (4-13-73) PH0083992

Yorktown. **GRACE CHURCH**, Rte. 1003 and Main St., (9-15-70) PH0083976

Yorktown vicinity. **GOOCH, WILLIAM, TOMB AND YORK VILLAGE ARCHEOLOGICAL SITE**, E of Yorktown on U. S. Coast Guard Reserve Training Center, (1-18-74) PH0083968

Yorktown vicinity. **YORKTOWN WRECKS**, 4 mi. of York River between Gloucester and York County shores at Yorktown, (10-9-73) PH0084000

WASHINGTON

adams county

Hooper vicinity. **STRAP IRON CORRAL**, 5 mi. N of Hooper on Harder Ranch, (8-1-75) Ritzville. **BURROUGHS, DR. FRANK R., HOUSE**, 408 Main St., (11-20-75)

asotin county

Asotin. **FULL GOSPEL CHURCH (GRACE PRESBYTERIAN CHURCH)**, 1st and Monroe Sts., (1-19-72) PH0079898

Asotin vicinity. **SNAKE RIVER ARCHEOLOGICAL DISTRICT**, Includes both banks of Snake River from Asotin to OR border, (5-13-76)

Clarkston. **VAN ARSDOL, C. C., HOUSE**, 15th and Chestnut Sts., (5-6-75)

benton county

Paterson vicinity. **TELEGRAPH ISLAND PETROGLYPHS**, 2 mi. SW of Paterson on Telegraph Island, (3-10-75)

Prosser. **BENTON COUNTY COURTHOUSE**, Dudley Ave. and Market St., (12-12-76)

Prosser vicinity. **GLADE CREEK SITE**, SE of Prosser, (10-21-77)

Richland vicinity. **HANFORD ISLAND ARCHEOLOGICAL SITE**, 18 mi. N of Richland, (8-28-76)

Richland vicinity. **HANFORD NORTH ARCHEOLOGICAL DISTRICT**, 22 mi. N of Richland, (8-28-76)

Richland vicinity. **LOCKE ISLAND ARCHEOLOGICAL DISTRICT**, About 25 mi. N of Richland, (8-28-76)

Richland vicinity. **RATTLESNAKE SPRINGS SITES**, 25 mi. NW of Richland, (5-4-76)

Richland vicinity. **RYEGRASS ARCHEOLOGICAL DISTRICT**, In Hanford Works Reservation, along Columbia River, (1-31-76)

Richland vicinity. **SNIVELY CANYON ARCHEOLOGICAL DISTRICT**, About 25 mi. NW of Richland, (8-28-76)

Richland vicinity. **WOODED ISLAND ARCHEOLOGICAL DISTRICT**, 7 mi. N of Richland, (7-19-76)

chelan county

ROCK ISLAND RAILROAD BRIDGE, Reference—see Douglas County
STEVENS PASS HISTORIC DISTRICT, Reference—see King County.

Cashmere. **BURBANK HOMESTEAD WATERWHEEL**, Cottage Ave., (9-6-74) PH0079910 G.

Cashmere vicinity. **BLEWETT ARRASTRA**, S of Cashmere on U.S. 97, (9-17-74) PH0087963

Chelan vicinity. **LUCAS HOMESTEAD**, SW of Chelan, (12-14-78)

Rock Island vicinity. **ROCK ISLAND RAILROAD BRIDGE**, SW of Rock Island over the Columbia River, (7-30-75) (also in Douglas County)

Stehekin. **BUCKNER CABIN**, Lake Chelan National Recreation Area, (5-17-74) PH0079901

Stehekin. **COURTNEY CABIN**, Lake Chelan National Recreation Area, (5-31-74) PH0079928

Stehekin. **STEHEKIN SCHOOL**, Lake Chelan National Recreation Area, (5-31-74) PH0079936

Stehekin vicinity. **BLACK WARRIOR MINE**, N of Stehekin in North Cascades National Park, (10-15-74) PH0087947

Wenatchee. **CENTENNIAL FLOUR MILL**, Skagit and Wenatchee Ave., (12-12-76)

Wenatchee. **U.S. POST OFFICE AND ANNEX**, Mission and Yakima Sts., (5-27-77)

Wenatchee. **WELLS HOUSE**, 1300 5th St., (6-4-73) PH0079944

Wenatchee vicinity. **WENATCHEE FLAT SITE**, (8-14-73) PH0079952

clallam county

Forks vicinity. **WEDDING ROCK PETROGLYPHS**, NW of Forks in Olympia National Park, (4-3-76)

La Push vicinity. **OZETTE INDIAN VILLAGE ARCHEOLOGICAL SITE**, N of La Push on Cape Alava, (1-11-74) PH0079961

Olympic Peninsula. **TATOOSH ISLAND**, NW of Cape Flattery, (3-16-72) PH0079979

Port Angeles vicinity. **HUMES RANCH CABIN**, S of Port Angeles on Elwha River, (9-14-77)

Pysht vicinity. **HOKO RIVER ARCHEOLOGICAL SITE**, W of Pysht, (3-21-78)

Sequim vicinity. **MANIS MASTODON SITE**, S of Sequim, (3-21-78)

Sequim vicinity. **MCALMOND HOUSE**, N of Sequim on Dungeness Bay, (8-9-76)

clark county

Camas vicinity. **PARKERSVILLE SITE**, S of Camas, (8-11-76)

Ridgefield vicinity. **LANCASTER, JUDGE COLUMBIA, HOUSE**, N of Ridgefield on Lancaster Rd., (2-20-75) G.

Vancouver. **COVINGTON HOUSE**, 4208 Main St., (5-5-72) PH0079987 HABS.

Vancouver. **FORT VANCOUVER NATIONAL HISTORIC SITE**, NE of Vancouver, (10-15-66) PH0360295 HABS.

Vancouver. **HIDDEN HOUSES**, 100 and 110 W. 13th St., (11-29-78)

Vancouver. **HOUSE OF PROVIDENCE**, 400 E. Evergreen Blvd., (12-1-78)

Vancouver. **OFFICERS ROW, FORT VANCOUVER BARRACKS**, 611-1616 E. Evergreen Blvd., (11-11-74) PH0110019

Vancouver. **SLOCUM HOUSE**, 605 Esther St., (1-18-73) PH0110027 HABS.

Woodland vicinity. **CEDAR CREEK GRIST MILL**, 9 mi. E of Woodland on Cedar Creek, (3-26-75)

columbia county

Dayton. **COLUMBIA COUNTY COURTHOUSE**, 341 E. Main, (2-10-75) Dayton. **DAYTON DEPOT**, 2nd and Commercial Sts., (11-19-74) PH0110043 G.

Starbuck. **BANK OF STARBUCK**, Main and McNeil Sts., (2-8-78)

cowlitz county

Kelso. **SMITH, NAT, HOUSE**, 110 W. Grant St., (3-3-75)

Woodland. **KLAGER, HULDA, LILAC GARDENS**, 115 S. Pekin Rd., (7-17-75)

douglas county

ROCK ISLAND RAILROAD BRIDGE, Reference—see Chelan County

East Wenatchee vicinity. **PANGBORN-HERNDON MEMORIAL SITE**, 3 mi. NE of East Wenatchee, (3-16-72) PH0110060

Mansfield vicinity. **GALLAHER HOUSE**, 11.5 mi. NW of Mansfield on Dyer Rd., (8-1-75)

Waterville. **DOUGLAS COUNTY COURTHOUSE**, Off U.S. 2, (9-5-75)

ferry county

Kettle Falls vicinity. **KETTLE FALLS DISTRICT**, (11-20-74) PH0087955 (also in Stevens County)

franklin county

Lyons Ferry vicinity. **MARMES ROCKSHELTER**, 1 mi. N of Lyons Ferry on W side of Palouse River, (10-15-66) PH0110078 NHL.

Pasco. **FRANKLIN COUNTY COURTHOUSE**, 1016 N. 4th St., (2-8-78)

Pasco vicinity. **ALLEN ROCKSHELTER**, NE of Pasco, (11-16-78)

Richland vicinity. **SAVAGE ISLAND ARCHEOLOGICAL DISTRICT**, 15 mi. N of Richland, (8-28-76)

Walker vicinity. **BURR CAVE**, N of Walker, (12-15-78)

garfield county

Pomeroy. **GARFIELD COUNTY COURTHOUSE**, 8th and Main Sts., (7-24-74) PH0110086

Pomeroy vicinity. **LEWIS AND CLARK TRAIL-TRAVOIS ROAD**, 5 mi. E of Pomeroy, U.S. 12, (1-11-74) PH0110094

grant county

Ephrata. **GRANT COUNTY COURTHOUSE**, C St., NW, (9-5-75)

Richland. **PARIS ARCHEOLOGICAL SITE**, NW of Richland, (9-20-78)

Soap Lake vicinity. **MESA 36**, E of Soap Lake, (12-8-78)

Warden vicinity. **LIND COULEE ARCHAEOLOGICAL SITE**, (1-21-74) PH0110108

Wilson Creek. **WILSON CREEK STATE BANK**, Off WA 7, (9-25-75)

grays harbor county

Aberdeen. **SIERRA (MOTOR SHIP)**, 1401 Sargent Blvd., (3-29-78)

Hoquiam. **HOQUIAM'S CASTLE (ROBERT LITTLE MANSION)**, 515 Chenault Ave., (4-11-73)

Westport vicinity. **GRAYS HARBOR LIGHT STATION**, W of Westport, (11-2-77)

island county

Oak Harbor. **LOERS, BENJAMIN, HOUSE**, 2046 Swantown Rd., (8-29-77)

Oak Harbor vicinity. **CENTRAL WHIDBEY ISLAND HISTORIC DISTRICT**, S of Oak Harbor, roughly 6 mi. either side of Coupeville, (12-12-73) PH0110124 HABS; G.

Port Townsend vicinity. **SMITH ISLAND LIGHT STATION**, N of Port Townsend, (4-6-78)

jefferson county

Chimacum vicinity. **KUHN SPIT ARCHEOLOGICAL SITE**, N of Chimacum, (12-22-78)

Port Townsend. **BARTLETT, FRANK, HOUSE**, 314 Polk St., (4-24-73) PH0093742

Port Townsend. **CITY HALL**, Water and Madison Sts., (5-14-71)

Port Townsend. **FORT WORDEN**, Cherry and W Sts., (3-15-74) PH0093751 NHL; G.

Port Townsend. **FOWLER, CAPT. ENOCH S., HOUSE**, Corner of Polk and Washington Sts., (9-29-70) PH0093769

Port Townsend. **JAMES, FRANCIS WILCOX, HOUSE**, Corner of Washington and Harrison Sts., (9-29-70) PH0093866

Port Townsend. **JEFFERSON COUNTY COURTHOUSE**, Jefferson and Case Sts., (4-24-73) PH0093777

Port Townsend. **LEADER BUILDING (FOWLER BUILDING)**, 226 Adams St., (9-29-70) PH0093785

Port Townsend. **MANRESA HALL (EISENBEIS CASTLE)**, Sheridan St., (9-29-70) PH0093807

Port Townsend. **OLD GERMAN CONSULATE**, 313 Walker St., (2-24-71) PH0093793

Port Townsend. **POINT WILSON LIGHTHOUSE**, On a point of land between Juan de Fuca Strait and Admiralty Inlet, (3-24-71) PH0093815

Port Townsend. **PORT TOWNSEND HISTORIC DISTRICT**, Roughly bounded by Scott, Blaine, Walker, and Taft Sts., and the waterfront, (5-17-76) NHL; G.

Port Townsend. **ROTHSCHILD HOUSE**, Taylor and Franklin Sts., (9-29-70) PH0093823 G.

Port Townsend. **SAUNDERS, JAMES C., HOUSE**, Sims Way, (10-18-77)

Port Townsend. **ST. PAUL'S EPISCOPAL CHURCH**, Corner of Jefferson and Tyler Sts., (9-29-70) PH0093831

Port Townsend. **STARRETT HOUSE**, 744 Clay St., (9-29-70) PH0093858

Port Townsend. **TUCKER, HORACE, HOUSE**, 706 Franklin St., (1-18-73) PH0093840 HABS.

Port Townsend vicinity. **FORT FLAGLER**, SE of Port Townsend on Marrowstone Island, (5-3-76)

Quilcene vicinity. **QUILCENE-QUINAULT BATTLEGROUND SITE**, S of Quilcene, (12-29-78)

king county

Auburn vicinity. **NEELY, AARON SR., MANSSION**, E of Auburn off WA 18, (10-15-74) PH0094048

Berne vicinity. **STEVENS PASS HISTORIC DISTRICT**, W of Berne on U.S. 2, (10-22-76) (also in Chelan County)

Fort Lawton vicinity. **WEST POINT LIGHT STATION**, W of Fort Lawton, (8-16-77)

Kirkland. **KIRK, PETER, BUILDING**, 620 Market St., (8-14-73) PH0094005 G.

Kirkland. **RELIEF (lightship)**, Central Waterfront at Moss Bay, (4-23-75)

Redmond. **CLISE, JAMES W., HOUSE**, 6046 Lake Sammamish Pkwy. NE., (6-19-73) PH0093939

Redmond. **YELLOWSTONE ROAD, THE**, 196th St between the Fall City Hwy. and 80th NE., (12-2-74) PH0094200

Redmond vicinity. **MARYMOOR PREHISTORIC INDIAN SITE**, 6046 W. Lake Sammamish Pkwy., NE., (11-20-70) PH0094021

Seattle. **ALASKA TRADE BUILDING (UNION RECORD BUILDING)**, 1915-1919 1st Ave., (5-6-71) PH0093874 G.

Seattle. **ARCTIC BUILDING**, 306 Cherry St., (11-28-78)

Seattle. **ASSAY OFFICE (GERMAN CLUB)**, 613 9th Ave., (3-16-72) PH0093882

Seattle. **BALLARD AVENUE HISTORIC DISTRICT**, Ballard Ave. from NW Market to NW Dock Sts., (7-1-76) G.

Seattle. **BALLINGER, RICHARD A., HOUSE**, 1733 39th Ave., (5-28-76)

Seattle. **BARNES BUILDING**, 2320-2322 1st Ave., (2-24-75)

Seattle. **BELL APARTMENTS**, 2326 1st Ave., (7-12-74) PH0093904

Seattle. **BUILDING NO. 105, BOEING AIRPLANE COMPANY (E. W. HEATH SHIPYARD)**, 200 S.W. Michigan St., (8-26-71)

Seattle. **BUTTERWORTH BUILDING**, 1921 1st Ave., (5-14-71) PH0093921 G.

Seattle. **CHELSEA FAMILY HOTEL**, 620 W. Olympic Pl., (12-14-78)

Seattle. **CHITTENDEN LOCKS AND LAKE WASHINGTON SHIP CANAL HISTORIC DISTRICT**, Salmon Bay, (12-14-78)

Seattle. **COLISEUM THEATER**, 5th Ave. and Pike St., (7-7-75)

Seattle. **COLMAN BUILDING**, 811 1st Ave., (3-16-72) PH0093947

Seattle. **CORNISH SCHOOL**, 710 E. Roy St., (8-29-77)

Seattle. **DUWAMISH NUMBER 1 SITE**, S of Elliott Bay, (10-18-77)

Seattle. **FIRE STATION NO. 18 (BALLARD FIRE STATION)**, 5427 Russell Ave. NW., (6-19-73) PH0093955

Seattle. **FIRE STATION NO. 23**, 18th Ave. and Columbia St., (9-10-71) PH0093963

Seattle. **FIRE STATION NO. 25**, 1400 Harvard Ave., (4-14-72) PH0093971

Seattle. **FORT LAWTON**, (8-15-78)

Seattle. **HILL, SAMUEL, HOUSE**, 814 E. Highland Dr., (5-3-76)

Seattle. **HOLYOKE BUILDING**, 1018-1022 1st Ave., (6-3-76)

Seattle. **HOME OF THE GOOD SHEPHERD**, Sunnyside N. and 50th St., (5-23-78)

Seattle. **IRON PERGOLA**, 1st Ave. and Yesler Way, (8-26-71) PH0093980

Seattle. **KING STREET STATION**, 3rd St. S. and S. King St., (4-13-73) PH0093998

Seattle. **LEARY, ELIZA FERRY, HOUSE**, 1551 10th Ave. E., (4-14-72) PH0094013

Seattle. **MERRILL, R. D., HOUSE**, 919 Harvard Ave., E., (8-22-77)

Seattle. **MOORE THEATRE AND HOTEL**, 1932 2nd Ave., (8-30-74) PH0094030

Seattle. **NAVAL MILITARY HANGAR-UNIVERSITY SHELL HOUSE**, University of Washington campus, (7-1-75)

Seattle. **NIPPON KAN**, 622 S. Washington St., (5-22-78)

Seattle. **NORTHERN LIFE TOWER (SEATTLE TOWER)**, 1212 3rd Ave., (5-30-75)

Seattle. **OLD PUBLIC SAFETY BUILDING**, 4th Ave. and Terrace St. and 5th Ave. and Yesler Way, (6-19-73) PH0094056 G.

Seattle. **PARAMOUNT THEATRE**, 901 Pine St., (10-9-74) PH0094064

Seattle. **PARK DEPARTMENT, DIVISION OF PLAYGROUNDS**, 301 Terry Ave., (3-16-72) PH0094072

Seattle. **PIKE PLACE PUBLIC MARKET HISTORIC DISTRICT**, Roughly bounded by 1st and Western Aves. and Virginia and Pike Sts., (3-13-70) PH0094081 G.

Seattle. **PIONEER BUILDING, PERGOLA, AND TOTEM POLE**, 5th Ave. and Yesler Way, (5-5-77) NHL.

Seattle. **PIONEER HALL**, 1642 43rd Ave. East, (6-5-70) PH0094102

Seattle. **PIONEER SQUARE-SKID ROAD DISTRICT**, (6-22-70) G.

Seattle. **QUEEN ANNE PUBLIC SCHOOL**, 515 W. Galer St., (7-30-75)

Seattle. **RAINIER CLUB**, 810 4th Ave., (4-22-76)

Seattle. **RONALD, JUDGE JAMES T., HOUSE**, 421 30th St., (2-20-75)

Seattle. **SEATTLE ELECTRIC COMPANY GEORGETOWN STEAM PLANT**, Off WA 99 at King County Airport, (8-1-78)

Seattle. **SKINNER BUILDING (FIFTH AVENUE THEATRE)**, 1300-1334 5th Ave., (11-28-78)

Seattle. **STIMSON-GREEN HOUSE**, 1204 Minor Ave., (5-4-76)

Seattle. **STOREY, ELLSWORTH, COTTAGES HISTORIC DISTRICT**, 1706-1816 S. Lake Washington Blvd. and 1725-1729 S. 36th Ave., (7-6-76)

Seattle. **STOREY, ELLSWORTH, RESIDENCES**, 260, 270 E. Dorffel Dr., (4-14-72) PH0094129

Seattle. **VIRGINIA V.**, 4250 21st Ave. W., (4-24-73) PH0094137 G.

Seattle. **W. T. PRESTON**, Lake Washington Ship Canal, Hiram Chittenden Locks, (3-16-72) PH0110272

Seattle. **WAWONA**, Seattle Police Harbor Patrol Dock, foot of Densmore St., (7-1-70) G.

Seattle. **TRIANGLE HOTEL AND BAR**, 551 1st Ave. S., (5-3-76)

Seattle. **TURNER-KOEPF HOUSE (JEFFERSON PARK LADIES IMPROVEMENT CLUB)**, 2336 15th Ave. S., (4-22-76)

Seattle. **UNION STATION**, 4th South and S. Jackson Sts., (8-30-74) PH0094170

Seattle. **VOLUNTEER PARK**, Between E. Prospect and E. Galer Sts., and Federal and E. 15th Aves., (5-3-76)

Seattle. **WARD HOUSE**, 1427 Boren Ave., (3-16-72) PH0094145

Seattle. **WASHINGTON STREET PUBLIC BOAT LANDING FACILITY**, S. Washington St. W of Alaskan Way, (6-10-74) PH0094188

Seattle. **WILKE FARMHOUSE**, 1920 2nd North St., (11-1-74) PH0094196

Snoqualmie. **SNOQUALMIE DEPOT**, 109 King St., (7-24-74) PH0094161 G.

Snoqualmie vicinity. **SNOQUALMIE FALLS CAVITY GENERATING STATION**, N of Snoqualmie on Snoqualmie River, (4-23-76)

Woodinville vicinity. **HOLLYWOOD FARM**, SE of Woodinville at 14111 NE. 145th St., (12-15-78)

kitsap county

Bainbridge Island. **S.S. SAN MATEO**, Eagle Harbor, (4-7-71) G.

Bremerton. **U.S.S. MISSOURI**, Puget Sound Naval Shipyard, (5-14-71) PH0094251

Hansville vicinity. **POINT NO POINT LIGHT STATION**, E of Hansville, (8-10-78)

Olalla. **NELSON, CHARLES F., HOUSE**, Corner of Nelson and Crescent Valley Rds., (8-28-73) PH0094218

Port Gamble. **PORT GAMBLE HISTORIC DISTRICT**, (11-13-66) PH0094226 NHL; G.

Port Orchard. **HOTEL SIDNEY (NAVY VIEW APARTMENTS)**, 700 Prospect St., (3-1-73) PH0094242 g.

Winslow vicinity. **FORT WARD HISTORIC DISTRICT**, S of Winslow, (1-12-78)

kittitas county

Cle Elum vicinity. **SALMON LA SAC GUARD STATION**, N of Cle Elum in Wenatchee National Forest, (7-15-74) PH0094293

Ellensburg. **ELLENSBURG HISTORIC DISTRICT**, Roughly bounded by 3rd and 6th Aves., and Main and Ruby Sts., (7-1-77) g.

Ellensburg. **WASHINGTON STATE NORMAL SCHOOL BUILDING**, 8th Ave., (12-12-76)

Ellensburg vicinity. **OLMSTEAD PLACE STATE PARK**, 4 mi. E of Ellensburg near the Kittitas Hwy., (3-31-71) PH0094285 g.

Ellensburg vicinity. **SPRINGFIELD FARM**, 9 mi. N of Ellensburg, (4-13-77)

Liberty. **LIBERTY HISTORIC DISTRICT**, Both sides of Williams Creek Wagon Rd., (10-15-74) PH0094269

Roslyn. **NORTHWESTERN IMPROVEMENT COMPANY STORE**, 1st St. and Pennsylvania Ave., (4-13-73) PH0094277 g.

Roslyn. **ROSLYN HISTORIC DISTRICT**, WA 2E, (2-14-78)

Thorp. **THORP MILL**, Thorp Highway off U.S. 10/97, (11-23-77)

Wenatchee vicinity. **TEKISON CAVE**, S of Wenatchee, (11-24-78)

klickitat county

Glenwood vicinity. **WHITCOMB CABIN**, 8 mi. S of Glenwood on SR 163, (6-10-75)

Goldendale. **NEWELL, CHARLES, HOUSE**, 114 Sentinel St., (8-18-77)

Goldendale vicinity. **MARYHILL**, SW of Goldendale on U.S. 197, (12-31-74) PH0080497 g.

Husum vicinity. **RATTLESNAKE CREEK SITE**, NE of Husum, (5-22-78)

The Dalles vicinity. **WISHRAM INDIAN VILLAGE SITE**, Horsethief Lake State Park, (3-16-72) PH0094307

lewis county

Centralia. **BORST, JOSEPH, HOUSE**, 302 Bryden Ave., (12-27-77)

Chehalis. **BURLINGTON NORTHERN DEPOT**, Off U.S. 99/WA 1, (11-6-74) PH0094315

Chehalis. **MCFADDEN, O. B., HOUSE**, 1639 Chehalis Ave., (4-1-75) HABS.

Chehalis vicinity. **JACKSON, JOHN R., HOUSE**, At Mary's Corner, 11 mi. S of Chehalis on Jackson Hwy. (U.S. 12), (1-11-74) PH0094331

Claquato. **CLAQUATO CHURCH**, Off WA 12, (4-24-73) PH0094323

Curtis vicinity. **WOLFENBARGER SITE**, S of Curtis, (5-2-77)

Mineral. **MINERAL LOG LODGE**, E side of Mineral Lake on Hill Rd., (3-26-75)

Vader. **OLSEN, BEN, HOUSE**, S end of D St., (11-7-76)

lincoln county

Wilbur vicinity. **GOOSE CREEK ROCK-SHELTER**, E of Wilbur, (5-22-78)

okanogan county

Bridgeport vicinity. **FORT OKANOGAN, SITE OF**, (6-4-73) PH0094358

Conconully vicinity. **OKANOGAN PROJECT: CONCONULLY RESERVOIR DAM**, S of Conconully, (9-6-74) PH0087939

Nespelem. **CHIEF JOSEPH MEMORIAL (NEZ PERCE CEMETERY)**, Near jct. of WA 10A and Cache Creek Rd., (5-15-74) PH0094340

Oroville vicinity. **ENLOE DAM AND POWER-PLANT**, 4 mi. (6.4 km) W of Oroville, (10-18-78)

Oroville vicinity. **SMITH, HIRAM F. (OKANOGAN), ORCHARD**, 2 mi. N of Oroville on Osoyoos Lake, (11-12-75)

Winthrop vicinity. **PARSON SMITH TREE**, 40 mi. N of Winthrop on the Canadian border in Okanogan National Forest, (3-16-72) PH0360325

pacific county

Chinook vicinity. **CHINOOK POINT**, 5 mi. SE of Fort Columbia Historical State Park on U.S. 101, (10-15-66) PH0094366 NHL.

Ilwaco. **COLBERT HOUSE**, Quaker and Lake Sts., (10-18-77)

Ilwaco vicinity. **CAPE DISAPPOINTMENT HISTORIC DISTRICT**, From 0.5 mi. S of Ilwaco to WA/OR boundary, (8-15-75)

Oysterville. **OYSTERVILLE HISTORIC DISTRICT**, WA 103, (4-21-76) g.

Seaview. **SHELburne HOTEL**, WA 103 and K St., (12-15-78)

South Bend. **PACIFIC COUNTY COURTHOUSE**, Cowlitz and Vine Sts., (7-20-77)

South Bend. **RUSSELL HOUSE**, 902 E. Water St., (11-25-77)

Tokeland. **TOKELAND HOTEL**, Kindred Ave. and Hotel Rd., (4-11-78)

piece county

Dupont vicinity. **FORT NISQUALLY SITE**, NW of Dupont off I 5, (10-16-74) PH0057789

Elbe. **ELBE EVANGELICAL LUTHERAN CHURCH**, WA 5, (10-8-76)

Gig Harbor vicinity. **GLENCOVE HOTEL**, W of Gig Harbor off WA 302, (5-22-78)

Puyallup. **MEEKER, EZRA, MANSION**, 321 Pioneer Ave. E., (8-26-71) PH0057797 g.

Steilacoom. **DAVIDSON HOUSE (PHILLIP KEACH HOUSE)**, 1802 Commercial St., (7-27-73) PH0140741 HABS.

Steilacoom. **ORR, NATHANIEL, HOUSE AND ORCHARD (ORRMOUNT)**, 1807 Rainier St., (11-21-72) PH0057819 g.

Steilacoom. **STEILACOOM CATHOLIC CHURCH (CHURCH OF THE IMMACULATE CONCEPTION)**, 1810 Nisqually St., (7-30-74) PH0057843 HABS.

Steilacoom. **STEILACOOM HISTORIC DISTRICT**, Between Nisqually St. and Puget Sound, (11-24-75) g.

Steilacoom vicinity. **FORT STEILACOOM**, NE of Steilacoom, (11-25-77)

Sumner. **RYAN HOUSE**, 1228 Main St., (6-30-76)

Tacoma. **CAMP SIX (WESTERN WASHINGTON FOREST INDUSTRIES MUSEUM)**, Point Defiance Park, (3-7-73) PH0057746

Tacoma. **DRUM, HENRY, HOUSE**, 9 St. Helens St., (7-20-77)

Tacoma. **ENGINE HOUSE NO. 9**, 611 N. Pine St., (7-30-75)

Tacoma. **FORT NISQUALLY GRANARY AND FACTOR'S HOUSE**, Point Defiance Park, (4-15-70) PH0057771 NHL; HABS.

Tacoma. **NORTHERN PACIFIC OFFICE BUILDING**, NE corner of 7th St. and Pacific Ave., (5-4-76)

Tacoma. **OLD CITY HALL**, 7th Ave. between Commerce and Pacific Ave., (5-17-74)

Tacoma. **OLD CITY HALL HISTORIC DISTRICT**, Roughly bounded by St. Helens Ave., Court C, freeway spur, 7th and 9th Sts., (12-23-77)

Tacoma. **PACIFIC BREWING AND MALT-ING COMPANY**, S. 25th St. Between C St. and Jefferson Ave., (7-31-78)

Tacoma. **PANTAGES THEATRE/JONES BUILDING**, 901 and 909 Broadway, (11-7-76)

Tacoma. **RHODES MEDICAL ARTS BUILDING**, 740 St. Helens Ave., (11-21-78)

Tacoma. **SAMSON HOTEL**, 1156 S. Fawcett St., (2-18-75) g.

Tacoma. **SLAVONIAN HALL**, 2306 N. 30th St., (11-7-76) g.

Tacoma. **ST. PETER'S EPISCOPAL CHURCH**, Starr between 29th and 30th Sts., (11-5-74) PH0057835

Tacoma. **STADIUM-SEMINARY HISTORIC DISTRICT**, Roughly bounded by 1st, I, 10th Sts., and shoreline, (5-26-77) g.

Tacoma. **UNION PASSENGER STATION**, 1713 Pacific Ave., (3-15-74) PH0057851

Tacoma. **WRIGHT PARK AND SEYMOUR CONSERVATORY**, Division Ave. to 6th Ave., between South G and I Sts., (10-8-76)

Tacoma vicinity. **CABIN NO. 97 (WALTER CROOKS CABIN)**, NW of Tacoma on Salmon Beach, (12-13-77)

Wilkeson. **WILKESON SCHOOL**, Off WA 165, (10-8-76)

Wilkeson vicinity. **COKE OVENS**, SE of Wilkeson at RR. tracks, (6-10-74) PH0057754

Wilkeson vicinity. **WALKER CUT STONE COMPANY**, E of Wilkeson, (6-7-78)

san juan county

East Sound vicinity. **PATOS ISLAND LIGHT STATION**, N of East Sound on Patos Island, (10-21-77)

Friday Harbor vicinity. **SAN JUAN ISLAND, LIME KILN LIGHT STATION**, (12-15-78)

Friday Harbor vicinity. **SAN JUAN ISLAND NATIONAL HISTORICAL PARK**, Between Haro Strait and San Juan Channel, (10-15-66) PH0229784

Oreas Island. **ROSARIO**, S of East Sound on Orcas Island, (11-2-78)

San Juan Island. **ROCHE HARBOR**, Northern San Juan Island, (8-29-77)

Shaw Island. **LITTLE RED SCHOOLHOUSE**, Corner of Hoffman Cove and Neck Point Cove Rd., (6-19-73) PH0057860

skagit county

Anacortes. **ANACORTES PUBLIC LIBRARY**, 1305 8th St., (10-21-77)

Concrete vicinity. **BAKER RIVER BRIDGE**, On WA 20, over Skagit River, (5-4-76)

LaConner. **LACONNER HISTORIC DISTRICT**, (4-24-74) PH0057886

Mount Vernon vicinity. **SKAGIT CITY SCHOOL**, 3.5 mi. S of Mount Vernon on Moore Rd., (7-15-77)

snohomish county

Edmonds. **CARNEGIE, ANDREW, LIBRARY**, 118 5th Ave. N., (4-24-73) PH0057894

Everett. **EVERETT CARNEGIE LIBRARY**, 3001 Oakes Ave., (12-6-75)

Everett. **MCCABE BUILDING**, 3120 Hewitt Ave., (10-21-77)

Everett. **MONTE CRISTO HOTEL**, 1507 Wall St., (6-3-76)

Everett. **RUCKER HOUSE**, 412 Laurel Dr., (12-4-75)

Everett. **EQUATOR**, 14th St. Yacht Basin, (4-14-72) PH0057932 g.

Everett. **SNOHOMISH COUNTY COURTHOUSE**, Wetmore Ave. between Wall St. and Pacific Ave., (12-6-75)

Everett. **SWALWELL BLOCK AND ADJOINING COMMERCIAL BUILDINGS**, 2901-2909 and 2915 Hewitt Ave., (5-17-76)

Everett. **SWALWELL COTTAGE**, 2712 Pine St., (11-28-78)

Everett. U.S. POST OFFICE AND CUSTOMSHOUSE, 3006 Colby Ave., (6-22-76)

Everett vicinity. "JACK KNIFE" BRIDGE, Spans the Ebey Slough at Home Acres Rd. E of Everett, (11-2-73) PH0057908

Index. RED MEN HALL (REDMEN WIGWAM), Index Ave. at 6th St., (4-13-73) PH0057924

Marysville vicinity. INDIAN SHAKER CHURCH, W of Marysville, Tulalip Reservation, N. Meridan Ave., (5-4-76)

Marysville vicinity. ST. ANNE'S ROMAN CATHOLIC CHURCH, W of Marysville on Mission Beach Rd., (6-18-76)

Marysville vicinity. TULALIP INDIAN AGENCY OFFICE, 3901 Mission Beach Rd., Tulalip Reservation, (5-3-76)

Mukilteo. MUKILTEO LIGHT STATION, WA 525, (10-21-77)

Snohomish. SNOHOMISH HISTORIC DISTRICT, Roughly bounded by Ave. E, 5th St., Union Ave., Northern Pacific RR., and Snohomish River, (10-22-74) PH0057941

Stanwood. PEARSON, D. O., HOUSE (HERITAGE HOUSE), Pearson and Market Sts., (5-25-73) PH0057916

spokane county

Cheney vicinity. DYBDALL GRISTMILL, 10 mi. S of Cheney at Chapman Lake, (1-11-76)

Cheney vicinity. ITALIAN ROCK OVENS, S of Cheney, (9-29-76)

Cheney vicinity. SUTTON BARN, 0.5 mi. SW of Cheney off U.S. 395, (11-20-75)

Cheney vicinity. TURNBULL PINES ROCK SHELTER, S of Cheney in Turnbull National Wildlife Refuge, (5-6-75)

Latah. HAM-MCEACHERN HOUSE, Pine and 5th Sts., (2-8-78)

Medical Lake. HALLETT HOUSE, E. 623 Lake SE., (6-17-76)

Spokane. BROWNE'S ADDITION HISTORIC DISTRICT, Roughly bounded by Sunset Blvd., Maple, Latah Creek, and Spokane River., (7-30-76) g.

Spokane. CAMPBELL HOUSE, W. 2316 1st Ave., (5-31-74) PH0057959

Spokane. CLARK MANSION, W. 2208 2nd Ave., (10-31-75)

Spokane. COWLEY PARK, S. Division St. between 6th and 7th Aves., (2-6-73) PH0057967

Spokane. DAVENPORT HOTEL, 807 W. Sprague, (9-5-75)

Spokane. EMPIRE STATE BUILDING, W. 901 Riverside St., (8-18-77)

Spokane. FINCH HOUSE, W. 2340 1st Ave. S. 104 Poplar, (7-12-76)

Spokane. FIRST CONGREGATIONAL CHURCH OF SPOKANE, W. 311-329 4th Ave., (4-26-78)

Spokane. GLOVER HOUSE, W. 321 8th Ave., (8-14-73) PH0057975 g.

Spokane. HYDE BUILDING AND ANNEX, W. 611 1/2 Riverside Ave., (2-8-78)

Spokane. HYDE BUILDING AND ANNEX, 611 1/2 Riverside Ave., (2-8-78)

Spokane. MONROE STREET BRIDGE, Monroe St. between Ide Ave. and Riverfalls Blvd., (5-13-76)

Spokane. NATATORIUM CAROUSEL, Spokane Falls Blvd., (9-19-77)

Spokane. REVIEW BUILDING, SE corner, Riverside Ave. and Monroe St., (2-24-75)

Spokane. RIVERSIDE AVENUE HISTORIC DISTRICT, Riverside Ave., (7-30-76)

Spokane. SPOKANE COUNTY COURTHOUSE, W. 1116 Broadway, (1-21-74) PH0057991

Spokane. SPOKANE FLOUR MILL, W. 621 Mallon Ave., (2-8-78)

Spokane vicinity. FORT GEORGE WRIGHT HISTORIC DISTRICT, W. 4000 Randolph Rd., (5-17-76)

Spokane vicinity. HUTTON SETTLEMENT, 9907 Wellesley, (1-1-76)

stevens county

Chewelah. OLD INDIAN AGENCY, 3rd St., (5-17-74) PH0058173 HABS.

Ford vicinity. LONG LAKE PICTOGRAPHS, 5.5 mi. SE of Ford, (5-24-76)

thurston county

Bucoda. SEATCO PRISON SITE, Off WA 507, (5-2-75)

Olympia. CLOVERFIELDS, 1100 Carlyon Ave., SE., (5-22-78)

Olympia. MCCLEARY, HENRY, HOUSE, 111 W. 21st Ave., (10-2-78)

Olympia. OLD CAPITOL BUILDING, 600 Block Washington St., (5-30-75)

Olympia. PATNUDE, CHARLES, HOUSE, 1239 8th Ave., (5-22-78)

Tenino. TENINO DEPOT, Off WA 507, (12-27-74) PH0058181 g.

Tumwater. TUMWATER HISTORIC DISTRICT, Roughly bounded by I-5, Capitol Way and Capitol Lake, (5-22-78)

wahkiakum county

Altoona. COLUMBIA RIVER GILLNET BOAT, Altoona Cannery, (2-14-78)

Cathlamet. PIONEER CHURCH (CONGREGATIONAL CHURCH), Alley St., (4-11-73) PH0058190 g.

Deep River vicinity. DEEP RIVER PIONEER LUTHERAN CHURCH, N of Deep River, (8-7-74)

Grays River vicinity. GRAYS RIVER COVERED BRIDGE, WA 4, 1.5 mi. E of Grays River, (11-23-71) PH0058211 g.

Skamokawa. SKAMOKAWA HISTORIC DISTRICT, WA 4, (4-21-76) g.

walla walla county

Waitsburg. BRUCE, WILLIAM PERRY, HOUSE, 4th and Main Sts., (11-20-75)

Waitsburg. WAITSBURG HISTORIC DISTRICT, Main St., (3-31-78)

Walla Walla. DACRES HOTEL, 4th and Main Sts., (11-5-74) PH0058220

Walla Walla. FORT WALLA WALLA HISTORIC DISTRICT, 77 Wainwright Dr., (4-16-74) PH0058238 g.

Walla Walla. KIRKMAN HOUSE, 214 N. Colville St., (12-27-74) PH0058246

Walla Walla. MEMORIAL BUILDING, WHITMAN COLLEGE, 345 Boyer Ave., (12-3-74) PH0058254 g.

Walla Walla. WALLA WALLA PUBLIC LIBRARY, 109 S. Palouse St., (11-20-74) PH0058262 g.

Walla Walla vicinity. WHITMAN MISSION NATIONAL HISTORIC SITE, 6 mi. W of Walla Walla off U.S. 410, (10-15-66) PH0360350

whatcom county

Bellingham. AFTERMATH CLUBHOUSE, 1300 Broadway, (12-14-78)

Bellingham. BACON, GEORGE, H., HOUSE, 2001 Eldridge Ave., (11-21-74) PH0058271

Bellingham. FAIRHAVEN HISTORIC DISTRICT, Roughly bounded by 10th and 13th Sts., Columbia and Larrabee Aves., (8-19-77)

Bellingham. GAMWELL HOUSE, 1001 16th St., (3-16-72) PH0058297

Bellingham. GREAT NORTHERN PASSENGER STATION, S end of D St., (5-30-75)

Bellingham. LARRABEE HOUSE, 405 Fieldstone Rd., (5-30-75)

Bellingham. MORSE, ROBERT I., HOUSE, 1014 N. Garden St., (11-7-77)

Bellingham. MOUNT BAKER THEATRE, 106 N. Commercial St., (12-14-78)

Bellingham. OLD MAIN, WESTERN WASHINGTON STATE COLLEGE, 516 High St., (11-7-77)

Bellingham. PICKETT HOUSE, 910 Bancroft St., (12-13-71) PH0058301 HABS.

Bellingham. ROEDER, VICTOR A., HOUSE, 2600 Sunset Dr., (11-7-77)

Bellingham. ROTH, LOTTIE, BLOCK, 1106 W. Holly St., (12-12-78)

Bellingham. WHATCOM MUSEUM OF HISTORY AND ART (OLD CITY HALL), 121 Prospect St., (4-3-70) PH0058319 g.

Bellingham. YOUNG WOMEN'S CHRISTIAN ASSOCIATION, 1026 N. Forest St., (4-21-77)

Ferndale. HOVANDER HOMESTEAD, 5299 Neilson Rd., (10-16-74) PH0111066

Newhalem vicinity. DEVIL'S CORNER CLIFF WALK, N of Newhalem in Ross Lake National Recreation Area, (6-7-74) PH0058289

Point Roberts. BOUNDARY MARKER NO. 1, Marine Dr. at U.S./Canada border, (5-30-75)

whitman county

Colfax. PERKINS, JAMES A., HOUSE, N. 623 Perkins St., (12-11-72) PH0058343 g.

Elberton. ELBERTON HISTORIC DISTRICT, Off WA 272 at Palouse River, (5-26-77)

Garfield. MCCROSKEY, R. C., HOUSE, 4th and Manning Sts., (11-21-74) PH0058335

Hay vicinity. HENLEY SITE, W of Hay, (9-19-77)

Oakesdale. BARRON, J. C., FLOUR MILL, 1st and Jackson Sts., (2-8-78)

Pullman. THOMPSON, ALBERT W., HALL (OLD ADMINISTRATION BUILDING), Administration Rd. on Washington State University campus, (3-1-73) PH0110281

Rosalia vicinity. STEPTOE BATTLEFIELD SITE, SE of Rosalia, (5-6-76)

Uniontown vicinity. COLLINS HOUSE AND GRANARY, SE of Uniontown off U.S. 195, (7-30-74) PH0058327 HABS.

yakima county

Sawyer. SAWYER, W. P., HOUSE AND ORCHARD, U.S. 12, (11-23-77)

Sawyer vicinity. MATTOON CABIN, S of Sawyer on U.S. 12, (10-28-77)

Tampico vicinity. ST. JOSEPH'S MISSION, E of Tampico on Tampico Rd., (12-22-76)

Toppenish vicinity. GRAVE OF THE LEGENDARY GIANTESS, 9 mi. (14.4 km) S of Toppenish on U.S. 97, (12-14-78)

Union Gap vicinity. KAMIKIN'S GARDENS, W of Union Gap on Lower Ahtanum Rd., (12-22-76)

Yakima. CAPITOL THEATRE (MERCY THEATRE, LOWE STATE THEATRE), 19 S. 3rd St., (4-11-73) PH0058351

Yakima. CARBONNEAU MANSION, 620 S. 48th Ave., (12-12-76)

Yakima. DONALD HOUSE, 304 N. 2nd St., (12-12-76)

Yakima vicinity. FORT SIMCOE STATE PARK, SW of Yakima on WA 220, (6-27-74)

WEST VIRGINIA

barbour county

Philippi. **PHILIPPI COVERED BRIDGE**, Main St., over Tygart Valley River, (9-14-72) PH0103187

berkeley county

Arden vicinity. **AR-QUA SPRINGS (THOMAS THORNBROUGH HOUSE)**, SW of Arden on SR 37, (12-12-76)

Hedgesville vicinity. **CUNNINGHAM, SAMUEL, HOUSE**, SE of Hedgesville off WV 9, (12-12-76)

Hedgesville vicinity. **HEDGES, SAMUEL, HOUSE**, S of Hedgesville on SR 9/10, (12-12-76)

Hedgesville vicinity. **SNODGRASS TAVERN**, W of Hedgesville on WV 3, (4-24-73) PH0084328

Martinsburg. **BOYDVILLE**, 601 S. Queen St., (10-15-70) PH0084301

Martinsburg. **FEDERAL AVIATION ADMINISTRATION RECORDS CENTER (OLD COURT HOUSE)**, 300 W. King St., (9-10-74) PH0084310

Martinsburg. **STEPHEN, ADAM, HOUSE**, 309 E. John St., (10-15-70) PH0084336 g.

Martinsburg vicinity. **SWAN POND**, E of Martinsburg on WV 5/3, (7-29-77)

Martinsburg vicinity. **VAN METRE FORD STONE BRIDGE**, E of Martinsburg across Opequon Creek on SR 36, (8-22-77)

brooke county

Bethany. **OLD BETHANY CHURCH**, Main and Church Sts., (12-12-76)

Bethany. **OLD MAIN, BETHANY COLLEGE**, Bethany College campus, (8-25-70) PH0084352 g.

Bethany. **PENDLETON HEIGHTS**, Bethany College campus, (6-26-75)

Bethany vicinity. **CAMPBELL, ALEXANDER, MANSION**, E of Bethany on WV 67, (10-15-70) PH0084344

Wellsburg. **MILLER'S TAVERN**, 6th and Main Sts., (12-14-78)

cabell county

Green Bottom vicinity. **JENKINS, GEN. ALBERT GALLATIN, HOUSE**, E of Green Bottom, (5-22-78)

Huntington. **BALTIMORE AND OHIO RAILROAD DEPOT**, 1100 block of 2nd Ave., (10-30-73) PH0084361

Huntington. **CARROLL, THOMAS, HOUSE**, 234 Guyan St., (6-1-73) PH0084379

Huntington. **HARVEY HOUSE**, 1305 3rd Ave., (8-21-72) PH0084387

Huntington. **OLD MAIN, MARSHALL UNIVERSITY**, 16th St., Marshall University campus, (7-16-73) PH0084395

Milton. **MUD RIVER COVERED BRIDGE**, Off U.S. 60 on SR 25 over Mud River, (6-10-75)

fayette county

Ansted. **CONTENTMENT**, Along U.S. 60, (12-30-74) PH0051659

Ansted. **HALFWAY HOUSE (TYREE TAVERN)**, Off U.S. 60, (12-18-78)

Clifftop vicinity. **TYREE STONE TAVERN (OLD STONE HOUSE)**, E of Clifftop off U.S. 19 on SR 10, (6-20-75)

Fayetteville. **FAYETTE COUNTY COURTHOUSE**, Court St. between Wiseman and Maple Aves., (9-6-78)

grant county

Lahmansville vicinity. **SNYDER, NOAH, FARM**, 1.5 mi. S of Lahmansville on Rte. 5, (6-10-75)

Petersburg vicinity. **MANOR, THE**, N of Petersburg off WV 42, (12-18-75)

William vicinity. **FAIRFAX STONE SITE**, N of William at corner of Grant, Preston, and Tucker counties, (1-26-70) PH0103179 (also in Preston and Tucker counties)

greenbrier county

Alderson. **MILLER, ALEXANDER MC-VEIGHT, HOUSE (MILLER, MITTIE CLARK, HOUSE)**, Hemlock Ave., (12-15-78)

Caldwell. **ELMHURST**, U.S. 60, (6-5-75)

Lewisburg. **GREENBRIER COUNTY COURTHOUSE AND LEWIS SPRING**, Corner of Court and Randolph Sts., (8-17-73) PH0084417

Lewisburg. **JOHN WESLEY METHODIST CHURCH**, E. Foster St., (6-5-74) PH0084468

Lewisburg. **LEWISBURG HISTORIC DISTRICT**, Irregular pattern along U.S. 60 and U.S. 219, (7-7-78)

Lewisburg. **MT. TABOR BAPTIST CHURCH**, Court and Foster Sts., (12-12-76)

Lewisburg. **NORTH, JOHN A., HOUSE (STAR TAVERN)**, 100 Church St., (10-9-74) PH0084433

Lewisburg. **OLD STONE CHURCH (PRESBYTERIAN)**, Church and Foster Sts., (2-23-72) PH0084441

Lewisburg. **PRICE, GOV. SAMUEL, HOUSE**, 224 N. Court St., (6-20-75)

Lewisburg. **SUPREME COURT LIBRARY BUILDING (GREENBRIER COUNTY LIBRARY AND MUSEUM)**, U.S. 60W and Courtney Dr., (2-23-72) PH0084425

Lewisburg. **WITHROW, JAMES, HOUSE**, 200 N. Jefferson St., (12-31-74) PH0062499

Lewisburg vicinity. **ARBUCKLE, ALEXANDER W., I, HOUSE (MICHAEL BAKER HOUSE)**, 2 mi. N of Lewisburg on Arbuckle Lane, (5-3-76)

Lewisburg vicinity. **CREIGH, DAVID S., HOUSE (MONTESENA)**, SW of Lewisburg off the Davis-Stuart Rd., (11-12-75)

Lewisburg vicinity. **HARTLAND (ROGERS FARM)**, 2 mi. W of Lewisburg on Houfnagle Rd., (6-10-75)

Lewisburg vicinity. **MORLUNDA (COL. SAMUEL MCCLUNG PLACE)**, NW of Lewisburg on SR 40, (3-25-77)

Lewisburg vicinity. **STUART MANOR**, SW of Lewisburg off U.S. 219, (7-27-73) PH0084450

Lewisburg vicinity. **TUCKWILLER TAVERN**, 2 mi. NW of Lewisburg on U.S. 60, (3-4-75)

White Sulphur Springs. **GREENBRIER, THE**, Off U.S. 60, (10-9-74) PH0084409

hampshire county

Junction vicinity. **SLOAN-PARKER HOUSE (STONE HOUSE)**, E of Junction on U.S. 50, (6-5-75)

Romney. **WILSON-WODROW-MYTINGER HOUSE**, 51 W. Gravel Lane, (8-22-77)

hancock county

New Manchester. **OLD COURTHOUSE**, High and Elm Sts., (7-2-73) PH0084476 g.

Weirton vicinity. **TARR, PETER, FURNACE SITE**, N of Weirton off WV 2, (1-1-76)

hardy county

Mathias. **MATHIAS, JOHN, HOUSE**, WV 259, (11-24-78)

Mathias vicinity. **LEE, LIGHORSE HARRY, CABIN**, W of Mathias in Lost River State Park, (7-30-74) PH0084506

Moorefield. **OLD HARDY COUNTY COURTHOUSE**, Winchester Ave. and Elm St., (10-9-74) PH0084484

Moorefield vicinity. **FORT PLEASANT**, N of Moorefield, (7-16-73) PH0084492

Moorefield vicinity. **MILL ISLAND**, S of Moorefield, (7-2-73) PH0084514

Moorefield vicinity. **WILLOWS, THE**, S of Moorefield, (7-2-73) PH0036242

Old Fields vicinity. **WILLOW WALL**, S of Old Fields, (7-2-73)

harrison county

Clarksburg. **GOFF, NATHAN JR., HOUSE**, 463 W. Main St., (12-12-76)

Clarksburg. **WALDOMORE**, W. Pike and N. 4th Sts., (10-4-78)

Good Hope vicinity. **INDIAN CAVE PETROGLYPHS**, W of Good Hope, (3-16-76)

Lost Creek vicinity. **SMITH, WATERS, FARM ON DUCK CREEK**, W of Lost Creek off U.S. 19 in Waters Smith Memorial State Park, (5-16-74) PH0084531

Shinnston. **SHINN, LEVI, HOUSE**, Clarksburg Rd. (U.S. 19), (7-16-73) PH0084522

jefferson county

B & O RAILROAD POTOMAC RIVER CROSSING, Reference—see Washington County, MD

Charles Town. **CEDAR LAWN**, 3.5 mi. W of Charles Town off VA 51, (12-4-74) PH0051705 HABS.

Charles Town. **JEFFERSON COUNTY COURTHOUSE**, N. George and E. Washington Sts., (7-10-73) PH0084590 HABS.

Charles Town. **NEW OPERA HOUSE**, 200-204 N. George St., (11-24-78)

Charles Town. **RICHWOOD HALL**, About 4 mi. W of Charles Town off WV 51, (6-19-73) PH0084603

Charles Town vicinity. **CLAYMONT COURT**, SW of Charles Town off U.S. 340, (7-25-73) PH0084557 HABS.

Charles Town vicinity. **HAREWOOD**, W of Charles Town off WV 51, (3-14-73) PH0084581

Charles Town vicinity. **WASHINGTON, CHARLES, HOUSE (HAPPY RETREAT)**, S of Charles Town off WV 9, (7-2-73) PH0084671 HABS.

Charles Town vicinity. **WORTHINGTON, ROBERT, HOUSE (PIEDMONT)**, 2 mi. W of Charles Town off WV 51, (7-2-73) PH0084697 HABS.

Halltown vicinity. **BEALL-AIR**, W of Halltown off U.S. 340, (8-17-73) PH0084549

Harpers Ferry. **HARPERS FERRY NATIONAL HISTORICAL PARK**, At confluence of Shenandoah and Potomac rivers, (10-15-66) HABS. (also in Washington County, MD)

Harpers Ferry. **ST. PETER'S ROMAN CATHOLIC CHURCH**, Church St. and Jefferson Rock Trail, (3-30-73) PH0084611

Kearneysville. **TRAVELLER'S REST**, 3.3 mi. NW of Leetown on WV 48, (11-15-72) PH0084662 NHL; HABS.

Leetown. **PRATO RIO**, WV 48, (4-11-73) PH0084620 HABS.

Leetown vicinity. **WOODBURY**, NE of Leetown, (10-9-74) PH0084689

Shenandoah Junction vicinity. **HAZELFIELD**, NW of Shenandoah Junction off Warm Springs Rd., (12-12-76)

Shepherdstown. **RUMSEY HALL (ENTLER HOTEL)**, German and Princess Sts., (3-30-73) PH0084638

Shepherdstown. **SHEPHERD'S MILL**, High St., (5-6-71)

Shepherdstown. *SHEPHERDSTOWN HISTORIC DISTRICT*, Bounded roughly by Mill, Rocky, Duke, and Washington Sts., (8-17-73) PH0084654

Shepherdstown vicinity. *COLD SPRING*, S of Shepherdstown on CR 17, (8-14-73) PH0084565 HABS.

Shepherdstown vicinity. *ELMWOOD*, S of Shepherdstown on CR 17, (8-17-73) PH0084573 HABS.

kanawha county

Belle. *SHREWSBURY, SAMUEL SR., HOUSE*, 310 Stubb Dr., (11-2-78)

Cedar Grove. *CEDAR GROVE (WILLIAM TOMPKINS HOUSE)*, SE of jct. of U.S. 60 and Kanawha and James River Tpke., (3-10-75) g.

Cedar Grove. *LITTLE BRICK CHURCH (VIRGINIA'S CHAPEL)*, 0.75 mi. E of Kelley's Creek on U.S. 60, (12-16-74) PH0080047

Charleston. *CRAIK-PATTON HOUSE (ELM GROVE)*, U.S. 60 in Daniel Boone Roadside Park, (4-16-75) PH0111112 g.

Charleston. *EAST END HISTORIC DISTRICT*, Roughly bounded by the Kanawha River, Bradford, Quarrier, and Greenbrier Sts., (4-20-78)

Charleston. *FORT SCAMMON*, Fort Circle Dr., (3-26-76)

Charleston. *HOLLY GROVE MANSION*, 1710 E. Kanawha Blvd., (8-28-74) PH0084891

Charleston. *KANAWHA COUNTY COURTHOUSE*, Virginia and Court Sts., (9-6-78)

Charleston. *LAIDLEY-SUMMERS-QUARRIER HOUSE*, 800 Orchard St., (12-13-78)

Charleston. *SUNRISE (MACCORKLE MANSION)*, 746 Myrtle Rd., (7-24-74) PH0084051

Charleston. *WEST VIRGINIA CAPITOL COMPLEX*, Along Kanawha Blvd., E., (12-31-74) PH0099902

Dunbar. *DUTCH HOLLOW WINE CELLARS*, Dutch Hollow Rd., (12-18-70) PH0084026 g.

East Bank. *HARRIMAN, JOHN, HOUSE*, 2233 3rd Ave., (12-15-78)

Malden. *AFRICAN ZION BAPTIST CHURCH*, 4104 Malden Dr., (12-27-74) PH0052175

Marmet. *EBENEZER CHAPEL*, Ohio Ave., S at Hillview Dr., (12-16-74) PH0073610

South Charleston. *SOUTH CHARLESTON MOUND (CRIEL MOUND)*, (10-15-70) PH0084034

St. Albans. *CHITTON HOUSE*, Off U.S. 60, (4-29-77)

St. Albans. *ST. ALBANS SITE*, Between U. S. 60 and the Kanawha River, (5-3-74) PH0084042

St. Albans. *ST. MARK'S EPISCOPAL CHURCH*, 405-407 B St., (11-7-77)

lewis county

Jackson Mill vicinity. *JACKSON'S MILL*, E of Jackson Mill on Rte. 1, (2-23-72) PH0084069

Weston. *BENNETT, JONATHAN M., HOUSE*, Court Ave., (6-9-78)

Weston. *WESTON STATE HOSPITAL*, River St., (4-19-78)

marion county

Barrackville. *BARRACKVILLE COVERED BRIDGE*, WV 21, over Buffalo Creek, (3-30-73) PH0084077

Fairmont vicinity. *PRICKETT'S FORT*, E of Fairmont, off WV 73, (2-13-74) PH0084085

marshall county

Moundsville vicinity. *GRAVE CREEK MOUND*, (10-15-66) PH0103195 NHL.

mason county

Point Pleasant. *POINT PLEASANT BATTLEGROUND*, SW corner of Main and 1st Sts., (1-26-70) PH0110302

mercier county

Athens vicinity. *FRENCH, COL. WILLIAM HENDERSON, HOUSE*, S of Athens off WV 20, (3-12-76)

Princeton. *HALE, DR. JAMES W., HOUSE*, 1034 Mercer St., (3-12-76)

mineral county

Fort Ashby. *FORT ASHBY*, South St., (12-18-70) PH0084093

monongalia county

Cheat Neck vicinity. *HENRY CLAY FURNACE*, SE of Cheat Neck in Cooper's Rock State Forest, (1-26-70) PH0084123

Morgantown. *OLD STONE HOUSE*, Chestnut St., (12-27-72) PH0084131

Morgantown. *WADE, ALEXANDER, HOUSE*, 256 Prairie St., (10-15-66) PH0084107 NHL.

Morgantown. *WOODBURN CIRCLE*, University Ave., West Virginia University, (12-4-74) PH0080128

Morgantown vicinity. *EASTON ROLLER MILL*, E of Morgantown on SR 119/17, (12-19-78)

Pentress vicinity. *MASON AND DIXON SURVEY TERMINAL POINT (BROWN'S HILL)*, 2.25 mi. NE of Pentress on WV 39, (6-25-73) PH0084115

Ringgold vicinity. *HAMILTON FARM PETROGLYPHS*, (8-7-74) PH0034461

monroe county

Salt Sulphur Springs vicinity. *INDIAN CREEK COVERED BRIDGE*, 1.5 mi. S of Salt Sulphur Springs on U.S. 219, (4-1-75)

Sweet Springs. *OLD SWEET SPRINGS*, WV 3, (1-26-70) PH0084140

Union vicinity. *ELMWOOD (HUGH CAPERTON HOUSE)*, N of Union off U.S. 219, (5-13-76)

Union vicinity. *REHOBOTH CHURCH*, 2 mi. E of Union off WV 3, (12-31-74) PH0062502

Union vicinity. *SPRING VALLEY FARM*, NE of Union on U.S. 219, (12-30-74) PH0080136

Union vicinity. *WALNUT GROVE*, N of Union on U.S. 219, (8-22-77)

morgan county

CHESAPEAKE AND OHIO CANAL NATIONAL HISTORICAL PARK, Reference—see *Allegheny County, MD* (1-2-74)

Berkeley Springs. *BERKELEY SPRINGS STATE PARK*, S. Washington and Fairfax Sts., (5-24-76)

nicholas county

Kessler's Cross Lanes vicinity. *CARNIFEX FERRY STATE PARK*, S of Kessler's Cross Lanes off WV 129, (7-24-74) PH0084158

ohio county

Wheeling. *CENTER WHEELING MARKET*, Market St. between 22nd and 23rd Sts., (2-20-75) HAER.

Wheeling. *INDEPENDENCE HALL*, 1524 Market St., (1-26-70) PH0084166 HABS; G.

Wheeling. *LIST, HENRY K., HOUSE*, (10-4-78) HABS.

Wheeling. *MOUNT DE CHANTAL VISITATION ACADEMY*, Washington Ave., (11-27-78)

Wheeling. *SHEPHERD HALL (MONUMENT PLACE)*, Monument Place and Kruger St., (12-18-70) PH0084174 HABS.

Wheeling. *WHEELING SUSPENSION BRIDGE*, Over Ohio River from 10th St., Wheeling, to Virginia St., Wheeling Island, (1-26-70) PH0103161 NHL; HAER.

pendleton county

Petersburg vicinity. *OLD JUDY CHURCH*, 10 mi. S of Petersburg on U.S. 220, (5-13-76)

pocahontas county

Cass. *CASS SCENIC RAILROAD*, Along railroad tracks from Cass to Bald Knob, (7-12-74) PH0084191

Green Bank vicinity. *REBER RADIO TELESCOPE*, National Radio Astronomy Observatory, NE of Green Bank on WV 28, (11-9-72) PH0103152

Hillsboro vicinity. *BUCK, PEARL, HOUSE*, NE of Hillsboro on U.S. 219, (6-15-70) PH0084182 g.

Huntersville. *HUNTERSVILLE PRESBYTERIAN CHURCH*, off WV 39, (10-4-78)

Marlington. *HUNTER, FRANK AND ANNA, HOUSE*, U.S. 219, (5-13-76)

Marlington. *POCAHONTAS TIMES PRINT SHOP*, 810 2nd Ave., (9-22-77)

Marlington vicinity. *DROOP MOUNTAIN BATTLEFIELD*, About 14 mi. S of Marlington on U.S. 219, (1-26-70) PH0110299

preston county

FAIRFAX STONE, Reference—see *Grant County* (1-2-74)

Aurora vicinity. *RED HORSE TAVERN (OLD STONE HOUSE)*, 1 mi. E of Aurora on U.S. 50, (7-2-73) PH0084204

putnam county

Buffalo vicinity. *BUFFALO INDIAN VILLAGE SITE*, (1-25-71) PH0084212

raleigh county

Beckley. *WILDWOOD (GENERAL ALFRED BECKLEY HOME)*, 117 Laurel Ter., (8-25-70) PH0084221 g.

randolph county

Beverly. *BLACKMAN-BOSWORTH STORE*, Main and Court Sts., (4-14-75)

Elkins. *GRACELAND (HENRY GASSAWAY DAVIS HOME)*, Davis and Elkins College campus, (9-17-70) PH0084239

Helvetia. *HELVETIA*, SR 45 and SR 46, (11-29-78)

Huttonsville. *HUTTON, E. E., HOUSE*, Jct. of U.S. 219/250 and Union St., (6-11-75)

ritchie county

Pennsboro. *OLD STONE HOUSE*, 310 W. Myles Ave., (7-21-78)

summers county

Lowell vicinity. *GRAHAM, COL. JAMES, HOUSE*, SW of Lowell on WV 3, (3-16-76)

taylor county

Grafton. *ANDREWS METHODIST CHURCH (MOTHER'S DAY SHRINE)*, E. Main St. between St. John and Luzader Sts., (12-18-70) PH0084247

tucker county

FAIRFAX STONE SITE, Reference—see *Grant County* (1-2-74)

tyler county

- Sistersville. *DURHAM, E. A., HOUSE*, 110 Chelsea St., (6-19-73) PH0103144
 Sistersville. *SISTERSVILLE CITY HALL*, City Sq., Main and Diamond Sts., (10-5-72) PH0084255 g.
 Sistersville. *SISTERSVILLE HISTORIC DISTRICT*, From Chelsea to the Ohio River between Catherine and both sides of Virginia Sts., (8-13-75)
 Sistersville. *WELLS INN (WELLS HOTEL)*, 316 Charles St., (10-5-72) PH0084263

upshur county

- French Creek. *FRENCH CREEK PRESBYTERIAN CHURCH*, Rte. 2, (12-24-74) PH0073539

wirt county

- Burning Springs. *BURNING SPRINGS COMPLEX*, Along the N bank of the Kanawha River from the confluence of Burning Springs Run, (5-6-71) PH0084280
 Elizabeth. *BEAUCHAMP-NEWMAN HOUSE*, Court St., (7-24-74) PH0084271

wood county

- Parkersburg. *COOK HOUSE*, 1301 Murdoch Ave., (6-7-78)
 Parkersburg. *JULIA-ANN SQUARE HISTORIC DISTRICT*, Both sides of Juliana and Ann Sts. from cemetery to 9th St., (5-24-77)
 Parkersburg. *ST. FRANCIS XAVIER CHURCH*, 532 Market St., (12-22-78)
 Parkersburg vicinity. *BLENNERHASSETT ISLAND HISTORIC DISTRICT*, On the Ohio River, 1.7 mi. S of Parkersburg, (9-7-72) PH0062812 g.
 Williamstown. *TOMLINSON MANSION*, 901 W. 3rd St., (7-24-74) PH0084298

WISCONSIN

ashland county

- Ashland. *OLD ASHLAND POST OFFICE*, NW corner of 2nd St. and 6th Ave. W., (1-21-74) PH0010367
 Ashland. *SECURITY SAVINGS BANK*, 212-214 W. 2nd St., (12-27-74) PH0034398
 Ashland. *WHEELER HALL, NORTHLAND COLLEGE*, 1411 Ellis Ave., (9-13-77)
 Bayfield vicinity. *APOSTLE ISLANDS LIGHTHOUSES*, N and E of Bayfield on Michigan, Raspberry, Outer, Sand, and Devils Islands, (3-8-77) (also in Bayfield County)
 La Pointe vicinity. *BASSWOOD ISLAND BROWNSTONE QUARRY*, N of La Pointe on Basswood Island, (3-29-78)
 La Pointe vicinity. *HADLAND FISHING CAMP*, N of La Pointe on Rocky Island, (8-18-77)
 La Pointe vicinity. *MARINA SITE (FATHER BARAGA MISSION GROUND)*, S of La Pointe, (12-22-78)
 LaPointe. *LAPORTE INDIAN CEMETERY*, S. Old Main St., (8-3-77)

barron county

- Rice Lake vicinity. *BARRON COUNTY PIPESTONE QUARRY*, E of Rice Lake, (12-22-78)

bayfield county

- Bayfield. *BOOTH COOPERAGE*, Washington Ave. and Front St., (8-13-76)
 Bayfield. *BOUTIN, FRANK JR., HOUSE*, 7 Rice St., (12-27-74) PH0034401
 Bayfield. *CHRIST EPISCOPAL CHURCH*, N. 3rd St. between Washington and Rice Aves., (12-27-74) PH0044083

- Bayfield. *OLD BAYFIELD COUNTY COURTHOUSE*, Washington St. between 4th and 5th Sts., (12-27-74) PH0062898 g.
 Bayfield vicinity. *HOKENSON FISHING DOCK*, N of Bayfield at Little Sand Bay, (6-18-76)
 Bayfield vicinity. *SEVONA CABIN*, N of Bayfield on Sand Island, (9-29-76)
 Bayfield vicinity. *SHAW FARM*, Sand Island, (6-18-76)

- Port Wing. *SOUTH SHORE PUBLIC SCHOOL*, Grand Ave. and WI 13, (11-15-78)

- Washburn. *BAYFIELD COUNTY COURTHOUSE*, 117 E. 5th St., (1-17-75)

brown county

- Green Bay. *BAIRD LAW OFFICE*, 2630 S. Webster Ave., (10-15-70) PH0010405
 Green Bay. *BROWN COUNTY COURTHOUSE*, 100 S. Jefferson St., (1-1-76)
 Green Bay. *COTTON HOUSE*, 2632 S. Webster Ave., (4-28-70) PH0010413
 Green Bay. *EAST MORAVIAN CHURCH*, 512 Moravian St., (2-1-72) PH0020575 HABS.
 Green Bay. *FISK, JOEL S., HOUSE*, 123 N. Oakland Ave., (8-11-78)
 Green Bay. *FORT HOWARD HOSPITAL*, NE corner of Kellogg St. and N. Chestnut Ave., (7-30-71) PH0020699 HABS.
 Green Bay. *FORT HOWARD OFFICERS' QUARTERS*, 402 N. Chestnut Ave., (4-11-72) PH0020711
 Green Bay. *FORT HOWARD WARD BUILDING*, 402 N. Chestnut Ave., (8-14-72) PH0000515
 Green Bay. *HAZELWOOD*, 1008 S. Monroe Ave., (4-28-70) PH0000507 g.
 Green Bay. *TANK COTTAGE*, 10th Ave. and 5th St., (4-28-70) PH0000493
 Wrightstown. *MUELLER-WRIGHT HOUSE*, Washington and Mueller Sts., (3-29-78)

burnett county

- Webster vicinity. *NORTHWEST AND XY COMPANIES TRADING POST SITES*, N of Webster on Yellow River, (2-15-74) PH0010359 g.

calumet county

- Chilton vicinity. *RIDGE GROUP*, W of Clifton, (12-8-78)

chippewa county

- Chippewa Falls. *COOK-RUTLEDGE HOUSE*, 509 W. Grand Ave., (8-7-74) PH0006530

clark county

- Neillsville. *CLARK COUNTY JAIL*, 215 E. 5th St., (12-8-78)

columbia county

- Columbus. *FARMERS AND MERCHANTS UNION BANK*, 159 W. James St., (10-18-72) PH0000299 NHL.
 Columbus vicinity. *LEOPOLD, ALDO, SHACK*, Central Wisconsin, (7-14-78)
 Merrimac. *MERRIMAC FERRY*, WI 113 at the Wisconsin River, (12-31-74) PH0062901 (also in Sauk County)
 Merrimac vicinity. *DURWARD'S GLEN*, NE of Merrimac off WI 78, (11-7-78)
 Portage. *FOX-WISCONSIN PORTAGE SITE*, Wauna Trail, (3-14-73) PH0010430
 Portage. *OLD INDIAN AGENCY HOUSE*, NE end of Old Agency House Rd. (Rte. 1) near NE city limits, (2-1-72) PH0020559 HABS.
 Portage. *PORTAGE CANAL*, Between Fox and Wisconsin Rivers, (8-26-77)
 Portage vicinity. *FORT WINNEBAGO SURGEON'S QUARTERS*, 0.1 mi. E of cor-

- porate city limits on WI 33, (10-28-70) PH0020567
 Wisconsin Dells. *BENNETT, H. H., STUDIO*, 215 Broadway, (10-8-76)
 Wisconsin Dells. *KILBOURN PUBLIC LIBRARY*, 429 Broadway, (12-27-74) PH0044067 g.
 Wisconsin Dells. *WEBER, JACOB, HOUSE*, 825 Oak St., (1-20-78)

crawford county

- Lynxville vicinity. *FOLEY MOUND GROUP*, (7-15-74) PH0010391
 Lynxville vicinity. *WALL-SMETHURST MOUND GROUP*, (6-13-74) PH0000302
 Prairie de Chien vicinity. *PEDRETTI III*, N of Prairie de Chien, (12-18-78)
 Prairie du Chien. *ASTOR FUR WAREHOUSE*, Water St., St. Feriole Island, (10-15-66) PH0103284 NHL; g.
 Prairie du Chien. *BRISBOIS, MICHAEL, HOUSE*, Water St., St. Feriole Island, (10-15-66) PH0103276 NHL; HABS.
 Prairie du Chien. *ROLETTE HOUSE*, NE corner of N. Water and Fisher Sts., (2-1-72) PH0000311
 Prairie du Chien. *SECOND FORT CRAWFORD*, Bank of the Mississippi River, (10-15-66) PH0103292 NHL.
 Prairie du Chien. *VILLA LOUIS*, St. Feriole Island, (10-15-66) PH0103268 NHL.
 Seneca. *OLSON MOUND GROUP*, Lynxville vicinity, (2-12-74) PH0020541

dane county

- Madison, 1123 E. Doty St., (9-21-78)
 Daleyville vicinity. *HAUGE LOG CHURCH*, 1 mi. N of Daleyville on CR Z, (12-31-74) PH0062553
 Madison. *BASCAM HILL HISTORIC DISTRICT*, Bounded by Observatory Dr., University Ave., and N. Park, Langdon, and State Sts., (9-12-74) PH0026816
 Madison. *BASHFORD, ROBERT M., HOUSE (H. K. LAWRENCE HOUSE)*, 423 N. Pinckney St., (3-14-73) PH0020532
 Madison. *BRADLEY, HAROLD C., HOUSE*, 106 N. Prospect Ave., (2-23-72) PH0020524 NHL.
 Madison. *CAMP RANDALL*, Camp Randall Memorial Park, (6-7-71) PH0000248
 Madison. *CITY MARKET*, 101 N. Blount St., (11-28-78)
 Madison. *COLLINS, WILLIAM, HOUSE*, 704 E. Gorham St., (12-3-74) PH0063860
 Madison. *CUTTER, JUDSON C., HOUSE*, 1030 Jenifer St., (7-12-78)
 Madison. *ELLIOTT, EDWARD C., HOUSE*, 137 N. Prospect Ave., (8-11-78)
 Madison. *ELY, RICHARD T., HOUSE*, 205 N. Prospect Ave., (12-16-74) PH0055085
 Madison. *GILMORE, EUGENE A., HOUSE*, 120 Ely Pl., (3-14-73) PH0010324 g.
 Madison. *GRACE EPISCOPAL CHURCH*, 6 N. Carroll St., (1-1-76)
 Madison. *HIRSIG, LOUIS, HOUSE*, 1010 Sherman Ave., (12-2-74) PH0080420
 Madison. *JACOBS, HERBERT A., HOUSE*, 441 Toepfer Ave., (7-24-74) PH0006602
 Madison. *LAMP, ROBERT M., HOUSE*, 22 N. Butler St., (1-3-78)
 Madison. *LEITCH, WILLIAM T., HOUSE*, 752 E. Gorham St., (7-18-75)
 Madison. *LOUGEE, GEORGE A., HOUSE*, 620 S. Ingersoll St., (6-7-78)
 Madison. *NORTH HALL, UNIVERSITY OF WISCONSIN*, University of Wisconsin campus, (10-15-66) PH0103241 NHL.
 Madison. *OLD EXECUTIVE MANSION (JULIUS T. WHITE HOUSE)*, 130 E. Gilman St., (4-11-73) PH0020478 g.

Madison. *OLD SPRING TAVERN*, 3706 Nakoma Rd., (1-21-74) PH0010481

Madison. *OLD SYNAGOGUE (SHAARE SHOMAIM SYNAGOGUE)*, E. Gorham St. at N. Butler St., (12-29-70) PH0000221

Madison. *ORTON PARK*, 1100 Spaight St., (12-18-78)

Madison. *PIERCE, CARRIE, HOUSE (A. A. MCDONNELL HOUSE)*, 424 N. Pinckney St., (10-18-72) PH0010316

Madison. *STATE HISTORICAL SOCIETY OF WISCONSIN*, 816 State St., (2-23-72) PH0010308

Madison. *WISCONSIN STATE CAPITOL*, Capitol Sq., (10-15-70) PH0000191

Madison vicinity. *BURROWS PARK EFFIGY MOUND AND CAMPSITE*, (12-31-74) PH0076830

Madison vicinity. *FARWELL'S POINT MOUND GROUP*, (12-27-74) PH0085391

Madison vicinity. *FOREST HILL CEMETERY MOUND GROUP*, (12-27-74) PH0085405

Madison vicinity. *LAKE FARMS ARCHEOLOGICAL DISTRICT*, S of Madison, (12-22-78)

Madison vicinity. *MENDOTA STATE HOSPITAL MOUND GROUP*, (12-27-74) PH0085359

Madison vicinity. *VILAS CIRCLE BEAR EFFIGY MOUND AND THE CURTIS MOUNDS*, (12-30-74) PH0076813

Maple Bluff. *LAFOLLETTE, ROBERT M., HOUSE*, 733 Lakewood Blvd., (10-15-66) PH0103683 NHL

Middleton. *JACOBS, HERBERT, SECOND HOUSE*, 7033 Old Sauk Rd., (12-31-74) PH0076805

Prairie du Sac vicinity. *KEHL WINERY*, E of Prairie du Sac on WI 188, (1-2-76)

Shorewood Hills. *FIRST UNITARIAN SOCIETY MEETINGHOUSE*, 900 University Bay Dr., (4-11-73) PH0000230 G.

Springfield Corners vicinity. *KOHLMANN, FRIEDERICH, HOUSE*, W of Springfield Corners off WI 19, (12-27-74) PH0073512

Waunakee. *WAUNAKEE RAILROAD DEPOT*, South and Main Sts., (2-14-78)

dodge county

Beaver Dam. *WILLIAMS FREE LIBRARY*, 105 Park Ave., (8-7-74) PH0006548

Fox Lake. *FOX LAKE RAILROAD DEPOT*, Cordelia St. and S. College Ave., (5-22-78)

Lowell vicinity. *SOCK ROAD BRIDGE*, NW of Lowell over the Beaver River, (9-6-78)

Mayville. *WHITE LIMESTONE SCHOOL*, N. Main St. between Dayton and Buchanan Sts., (10-22-76)

Waupun. *DAHL, MARTIN K., HOUSE*, 314 Beaver Dam St., (9-11-75)

door county

Baileys Harbor vicinity. *CANA ISLAND LIGHTHOUSE*, NE of Baileys Harbor on E side of Cana Island, (11-21-76)

Ellison Bay. *CLEARING, THE*, Off WI 42, (12-31-74) PH0044156

Fish Creek vicinity. *CHAMBERS ISLAND LIGHTHOUSE*, 7 mi. NW of Fish Creek at NW tip of Chambers Island, (8-19-75)

Fish Creek vicinity. *EAGLE BLUFF LIGHTHOUSE*, 3.5 mi. N of Fish Creek on Shore Rd., in Peninsula State Park, (10-15-70) PH0020516

Northport vicinity. *PORTE DES MORTS SITE*, S of Northport on Porte des Morts Straight, (3-16-76)

Washington vicinity. *ROCK ISLAND HISTORIC DISTRICT*, Rock Island, off NE tip of Washington Island, (5-19-72) PH0020508

douglas county

Solon Springs vicinity. *BRULE-ST. CROIX PORTAGE*, 3 mi. NE of Solon Springs in Brule River State Park, (10-15-70) PH0020494

Superior. *METEOR (WHALEBACK CARRIER)*, NW tip of Barkers Island, (9-9-74) PH0031666

dunn county

Menomonie. *TAINTER, LOUIS SMITH, HOUSE*, Broadway at Crescent, (7-18-74) PH0006599 G.

Menomonie. *TAINTER, MABEL, MEMORIAL BUILDING*, 205 Main St., (7-18-74) PH0020702 G.

eau claire county

Augusta vicinity. *DELLS MILL*, About 3 mi. NNW of Augusta off WI 27, (12-24-74) PH0087971 G.

Eau Claire. *COBBLESTONE HOUSE*, 1011 State St., (11-19-74) PH0031607

Eau Claire. *COMMUNITY HOUSE, FIRST CONGREGATIONAL CHURCH*, 310 Broadway, (7-18-74) PH0006581

Eau Claire. *DRUMMOND, DAVID, HOUSE*, 1310 State St., (7-30-74) PH0006521

Eau Claire. *WINSLOW, GEORGE F., HOUSE*, 210 Oakwood Pl., (12-8-78)

fond du lac county

Fond du Lac. *AETNA STATION NO. 5*, 193 N. Main St., (12-12-76)

Fond du Lac. *GALLOWAY, EDWIN H., HOUSE*, 336 E. Pioneer Rd., (5-28-76)

Fond du Lac. *OCTAGON HOUSE*, 276 Linden St., (11-3-72) PH0010383 G.

Fond du Lac vicinity. *PIPE SITE*, NE of Fond du Lac, (12-22-78)

Ripon. *CERESCO SITE*, Bounded by North, Church, Union, and both sides of Warren Sts., (9-5-75)

Ripon. *LITTLE WHITE SCHOOLHOUSE*, SE corner of Blackburn and Blossom Sts., (8-14-73) PH0020486 NHL; HABS.

Ripon. *PEDRICKS, MARCELLUS, HOUSE*, 515 Ransom Ave., (9-29-76)

Ripon. *ST. PETER'S EPISCOPAL CHURCH*, 217 Houston St., (12-31-74) PH0080543

Ripon. *WOODRUFF, JACOB, HOUSE*, 610 Liberty St., (12-30-74) PH0062880

Waupun. *RECORDING ANGEL, THE*, Forest Mound Cemetery, N. Madison St., (7-15-74) PH0010332

grant county

Bloomington. *BALLANTINE, JAMES, HOUSE*, 4th St., (6-7-76)

Cassville. *DENNISTON HOUSE*, 117 E. Front St., (2-20-75)

Cassville vicinity. *STONEFIELD*, 2.5 mi. W of Cassville, on CR VV, (5-19-70) PH0010472

Lancaster. *GRANT COUNTY COURTHOUSE*, 126 W. Maple St., (10-19-78)

Platteville. *MITCHELL-ROUNTREE HOUSE*, Jewett and Lancaster Sts., (2-23-72) PH0010421 HABS.

Platteville. *ROUNTREE HALL*, Elm and Main Sts., (12-17-74) PH0085367

green county

Monroe. *BINGHAM, JUDGE JOHN A., HOUSE*, 621 14th Ave., (1-2-76)

Monroe. *CHENOWETH, FRANK L., HOUSE*, 2004 10th St., (10-8-76)

Monroe. *FIRST METHODIST CHURCH*, 11th St. and 14th Ave., (2-25-75) G.

Monroe. *GREEN COUNTY COURTHOUSE*, Courthouse Sq., (3-21-78)

Monroe. *JENNINGS, JANET, HOUSE*, 612 22nd Ave., (1-2-76)

Monroe. *WEST, GEN. FRANCIS H., HOUSE*, 1410 17th Ave., (1-1-75)

green lake county

Berlin vicinity. *HAMILTON-BROOKS SITE*, S of Berlin, (12-19-78)

iowa county

Dodgeville. *IOWA COUNTY COURTHOUSE*, NW corner of Iowa and Chapel Sts., (2-1-72) PH0000434 HABS.

Dodgeville. *OLD ROCK SCHOOL*, 914 Bequette St., (12-18-78)

Linden. *LINDEN METHODIST CHURCH*, Main and Church Sts., (10-19-78)

Mineral Point. *MINERAL POINT HILL*, (10-26-72) PH0000442 G.

Mineral Point. *MINERAL POINT HISTORIC DISTRICT*, (7-30-71) PH0000469 HABS.

Mineral Point. *PENDARVIS*, 114 Shake Rag St., (1-25-71) PH0000477 HABS; G.

Rodgeville vicinity. *MAYLAND CAVE*, N of Dodgeville off WI 23, (12-22-78)

Spring Green vicinity. *SHOT TOWER*, SE of Spring Green in Tower Hill State Park, (4-3-73) PH0000256

Spring Green vicinity. *TALIESIN*, 2 mi. S of Spring Green on WI 23, (4-14-73) PH0000213 NHL; G.

Spring Green vicinity. *UNITY CHAPEL*, S of Spring Green off WI 23, (7-18-74) PH0103608

iron county

Hurley. *IRON COUNTY COURTHOUSE*, 303 Iron St., (7-26-77)

jackson county

Alma Center vicinity. *SILVER MOUND ARCHEOLOGICAL DISTRICT*, Between Hixton and Alma Center on WI 95, (1-17-75)

Black River Falls. *UNION HIGH SCHOOL*, N. 3rd St., (1-20-78)

Black River Falls vicinity. *GULLICKSON'S GLEN*, SW of Black River Falls, (12-21-78)

jefferson county

Aztalan. *PIONEER AZTALAN SITE*, SE corner at jct. of SR B and SR O, (2-25-75)

Edgerton vicinity. *CRAB APPLE POINT SITE*, NE of Edgerton, (12-22-78)

Fort Atkinson. *JONES DAIRY FARM*, Jones Ave., (12-27-78)

Fort Atkinson. *MAY, ELI, HOUSE (SITE OF FORT KOSHKONONG)*, 407 E. Milwaukee Ave., (9-14-72) PH0020451

Fort Atkinson. *PANTHER INTAGLIO EFFIGY MOUND*, On WI 106 at the W corporate city limits, (10-15-70) PH0020435

Fort Atkinson vicinity. *HIGHSMITH SITE*, NE of Fort Atkinson, (12-1-78)

Fort Atkinson vicinity. *HOARD'S DAIRYMAN FARM*, N of Fort Atkinson, (8-29-78)

Lake Mills vicinity. *AZTALAN*, Near Lake Mills on WI 89, Aztalan State Park, (10-15-66) PH0103250 NHL

Palmyra. *ENTERPRISE BUILDING*, 125 W. Main St., (6-5-75) HABS.

Waterloo vicinity. *ST. WENCESLAUS ROMAN CATHOLIC CHURCH*, SE of Waterloo at jct. of Blue Point and Island Rds., (5-12-75)

Watertown. *FIRST KINDERGARTEN*, 919 Charles St., (2-23-72) PH0020460

Watertown. *OCTAGON HOUSE*, 919 Charles St., (11-23-71) PH0020443 HABS.

Juneau county

Mauston. **BOORMAN, BENJAMIN, HOUSE**, 211 N. Union St., (5-4-76)
 New Lisbon vicinity. **GEE'S SLOUGH MOUND GROUP**, SE of New Lisbon, (3-8-78)

Kenosha county

Kenosha. **KEMPER HALL**, 6501 3rd Ave., (6-7-76) G.
 Kenosha. **MCCAFFARY, JOHN, HOUSE**, 5732 13th Court, (1-31-78)
 Kenosha. **SIMMONS, GILBERT M., MEMORIAL LIBRARY**, 711 59th Pl., (12-17-74) PH0035220
 Kenosha. **WEED, JUSTIN, HOUSE**, 3509 Washington Rd., (12-3-74) PH0063916
 Kenosha vicinity. **BARNES CREEK SITE**, S of Kenosha, (7-20-77)
 Kenosha vicinity. **CHESROW SITE**, S of Kenosha on WI 32, (11-30-78)

La Crosse county

Holmen vicinity. **MIDWAY VILLAGE SITE**, W of Holmen, (12-18-78)
 La Crosse. **ANDERSON, MONS, HOUSE**, 410 Cass St., (5-6-75)
 La Crosse. **HIXON, GIDEON C., HOUSE**, 429 N. 7th St., (12-30-74) PH0044059 G.
 La Crosse. **LAVERY-MARTINDALE HOUSE**, 237 S. 10th St., (11-23-77)
 La Crosse vicinity. **OVERHEAD SITE**, S of La Crosse, (12-18-78)
 Medary vicinity. **VALLEY VIEW SITE**, N of Medary, (12-15-78)
 West Salem. **GARLAND, HAMLIN, HOUSE**, 357 W. Garland St., (11-11-71) PH0010511 NHL.

Lafayette county

Belmont vicinity. **FIRST CAPITOL (WISCONSIN TERRITORIAL CAPITOL)**, (4-28-70) PH0010537
 Darlington. **LAFAYETTE COUNTY COURTHOUSE**, 626 Main St., (12-22-78)
 New Diggings. **ST. AUGUSTINE CHURCH**, Off CR W, (2-23-72) PH0010529 HABS.

Langlade county

Antigo. **ANTIGO PUBLIC LIBRARY AND DELEGLISE**, 404 Superior St., (12-18-78)
 Antigo. **LANGLADE COUNTY COURTHOUSE**, 800 Clermont St., (7-25-77)

Lincoln county

Merrill. **LINCOLN COUNTY COURTHOUSE**, 1110 E. Main St., (4-19-78)
 Merrill. **MERRILL CITY HALL**, 717 E. 2nd St., (7-12-78)
 Merrill. **SCOTT, T. B., FREE LIBRARY**, E. 1st St., (1-21-74) PH0010251

Manitowoc county

Manitowoc. **VILAS, JOSEPH JR., HOUSE**, 610-616 N. 8th St., (4-29-77)

Marathon county

Wausau. **JONES, GRANVILLE D., HOUSE**, 915 Grant St., (12-7-77)
 Wausau. **STEWART, HIRAM C., HOUSE**, 521 Grant St., (8-30-74) PH0006556 G.
 Wausau. **YAWKEY, CYRUS C., HOUSE**, 403 McIndoe St., (12-31-74) PH0080551 G.

Marinette county

Peshtigo. **PESHTIGO FIRE CEMETERY**, Oconto Ave. between Peck and Ellis Aves., (10-15-70) PH0000264

Milwaukee county

Franklin. **PAINESVILLE CHAPEL**, 2740 W. Ryan Rd., (11-7-77) HABS.

Greendale. **CURTIN, JEREMIAH, HOUSE**, 8685 W. Grange Ave., (11-7-72) PH0000272 HABS; G.

Milwaukee. **ALL SAINTS' EPISCOPAL CATHEDRAL COMPLEX**, 804-828 E. Juneau Ave., (12-27-74) PH0044105 HABS.

Milwaukee. **ALLIS, CHARLES, HOUSE**, 1630 E. Royall Pl., (1-17-75) G.

Milwaukee. **BOGK, FREDERICK C., HOUSE**, 2420 N. Terrace Ave., (10-18-72) PH0000281 HABS.

Milwaukee. **CENTRAL LIBRARY**, 814 W. Wisconsin Ave., (12-30-74) PH0044075 HABS.

Milwaukee. **CHURCH, BENJAMIN, HOUSE**, Parkway Dr., Estabrook Park, (2-23-72) PH0000485 HABS.

Milwaukee. **FEDERAL BUILDING**, 515-519 E. Wisconsin Ave., (3-14-73) PH0020401

Milwaukee. **FIRST UNITARIAN CHURCH**, 1009 E. Ogden Ave., (12-30-74) PH0044091 HABS; G.

Milwaukee. **GERMAN-ENGLISH ACADEMY**, 1020 N. Broadway, (4-11-77)

Milwaukee. **HOLY TRINITY ROMAN CATHOLIC CHURCH (HOLY TRINITY-OUR LADY OF GUADALUPE ROMAN CATHOLIC CHURCH)**, 605 S. 4th St., (11-7-72) PH0020605 HABS; G.

Milwaukee. **HOME OFFICE, NORTHWESTERN MUTUAL LIFE INSURANCE COMPANY (NORTH BROADWAY BUILDING NO. 611)**, 605-623 N. Broadway, (3-20-73) PH0010341

Milwaukee. **IMMANUEL PRESBYTERIAN CHURCH**, 1100 N. Astor St., (12-27-74) PH0035203 HABS.

Milwaukee. **IRON BLOCK**, 205 E. Wisconsin Ave., (12-27-74) PH0087980 HABS.

Milwaukee. **KALVELAGE, JOSEPH B., HOUSE**, 2432 W. Kilbourn Ave., (5-23-78)

Milwaukee. **MACHEK, ROBERT, HOUSE**, 1305 N. 19th St., (10-28-77) HABS; G.

Milwaukee. **MACKIE BUILDING (CHAMBER OF COMMERCE)**, 225 E. Michigan St., (4-3-73) PH0020583 HABS.

Milwaukee. **MILWAUKEE CITY HALL**, 200 E. Wells St., (3-14-73) PH0000329

Milwaukee. **MILWAUKEE COUNTY HISTORICAL CENTER (SECOND WARD SAVINGS BANK)**, 910 N. 3rd St., (3-14-73) PH0000337 HABS.

Milwaukee. **MILWAUKEE-DOWNER "QUAD"**, NW corner of Hartford and Downer Aves., (1-17-74) PH0000345

Milwaukee. **MITCHELL BUILDING**, 207 E. Michigan St., (4-3-73) PH0000205 HABS.

Milwaukee. **NORTH POINT WATER TOWER**, E. North Ave. between N. Lake Dr. and N. Terrace Ave., (2-23-73) PH0010375 HABS; G.

Milwaukee. **OLD ST. MARY'S CHURCH**, 844 N. Broadway, (3-7-73) PH0010294 HABS.

Milwaukee. **PABST, FREDERICK, HOUSE**, 2000 W. Wisconsin Ave., (4-21-75) G.

Milwaukee. **PABST THEATER**, 144 E. Wells St., (4-11-72) PH0103829 HABS.

Milwaukee. **PLANKINTON HOUSE (KNIGHTS OF COLUMBUS BUILDING)**, 1492 W. Wisconsin Ave., (1-1-76)

Milwaukee. **SCHLITZ, JOSEPH, BREWING COMPANY SALOON**, 2414 S. St. Clair St., (4-11-77)

Milwaukee. **SMITH, LLOYD R., HOUSE**, 2220 N. Terrace Ave., (12-30-74) PH0035149 HABS.

Milwaukee. **ST. JOHN'S ROMAN CATHOLIC CATHEDRAL**, 812 N. Jackson St., (12-31-74) PH0099520

Milwaukee. **ST. JOSAPHAT BASILICA**, 601 W. Lincoln Ave., (3-7-73) PH0020591 HABS.

Milwaukee. **ST. PATRICK'S ROMAN CATHOLIC CATHEDRAL**, 1105 S. 7th St., (12-16-74) PH0085014

Milwaukee. **ST. PAUL'S EPISCOPAL CHURCH**, 904 E. Knapp St., (12-27-74) PH0063932 HABS.

Milwaukee. **TURNER HALL**, 1034 N. 4th St., (11-7-77)

Milwaukee. **WALKER'S POINT HISTORIC DISTRICT**, Roughly bounded by the freeway, Menomonee Canal, Scott, 2nd, and W. VA. Sts., (12-19-78)

South Milwaukee. **SOUTH MILWAUKEE PASSENGER STATION**, Milwaukee Ave., (8-3-78)

St. Francis. **HENNI HALL**, 3257 S. Lake Dr., (7-24-74) PH0006572

St. Francis. **OLD ST. PETER'S CHURCH**, 3257 S. Lake Dr., (7-25-74) PH0103233 HABS.

Wauwatosa. **ANNUNCIATION GREEK ORTHODOX CHURCH**, 9400 W. Congress St., (12-19-74) PH0103594

Wauwatosa. **DAMON, LOWELL, HOUSE**, 2107 N. Wauwatosa Ave., (2-23-72) PH0020419 HABS.

Monroe county

Tomah. **TOMAH PUBLIC LIBRARY**, 716 Superior Ave., (5-28-76)

Oconto county

Lakewood vicinity. **HOLT AND BALCOM LOGGING CAMP NO. 1**, E of Lakewood, (12-22-78)

Oconto. **FIRST CHURCH OF CHRIST, SCIENTIST**, Chicago and Main Sts., (11-19-74) PH0031623

Oconto. **HOLT-BALCOM LUMBER COMPANY OFFICE**, 106 Superior Ave., (11-13-76)

Oconto. **JONES, HUFF, HOUSE**, 1345 Main St., (12-22-78)

Oconto. **OCONTO SITE**, Copper Culture State Park, (10-15-66) PH0103322 NHL.

Oconto. **SCOFIELD, GOV. EDWARD, HOUSE**, 610 Main St., (4-11-73) PH0000361

Oneida county

Rhineland. **FIRST NATIONAL BANK**, 8 W. Davenport St., (8-14-73)

Outagamie county

Appleton. **HEARTHSTONE**, 625 W. Prospect Ave., (12-2-74) PH0052671 G.

Appleton. **MAIN HALL, LAWRENCE UNIVERSITY**, 400-500 E. College Ave., (1-18-74) PH0010464

Appleton. **TEMPLE ZION AND SCHOOL**, 320 N. Durkee St. and 309 E. Harris St., (9-18-78)

Appleton. **VOLKSFREUND BUILDING**, 200 E. College Ave., (12-27-74) PH0052698

Appleton. **WHORTON, JOHN HART, HOUSE**, 315 W. Prospect Ave., (11-19-74) PH0031640

Kaukauna. **GRIGNON, CHARLES A., HOUSE**, Augustine St., (10-18-72) PH0010456 HABS.

Ozaukee county

Cedarburg. **CEDARBURG MILL**, 215 E. Columbia Ave., (5-8-74) PH0000400 HABS; G.

Cedarburg. **HAMILTON HISTORIC DISTRICT**, Hamilton and Green Bay Rds., (7-1-76)

Cedarburg. **HILGEN AND WITTENBERG WOOLEN MILL**, Bridge Rd., (12-22-78)
 Cedarburg vicinity. **CONCORDIA MILL**, 252 Green Bay Rd., (4-26-74) PH0000418 HABS.
 Cedarburg vicinity. **COVERED BRIDGE**, 1 mi. N of Five Corners over Cedar Creek, (3-14-73) PH0000426 HABS.
 Port Washington. **DODGE, EDWARD, HOUSE (PEBBLE HOUSE)**, 146 S. Wisconsin St., (7-24-75)
 Port Washington. **OLD OZAUKEE COUNTY COURTHOUSE**, 109 W. Main St., (12-12-76)
 Port Washington. **ST. MARY'S ROMAN CATHOLIC CHURCH**, 430 N. Johnson St., (12-12-77)
 Waubeka vicinity. **STONY HILL SCHOOL**, NE of Waubeka on SR I, (10-8-76)

perce county
 Diamond Bluff vicinity. **DIAMOND BLUFF SITE/MERO MOUND GROUP**, SE of Diamond Bluff, (8-1-75)
 River Falls. **SOUTH HALL, RIVER FALLS STATE NORMAL SCHOOL**, 320 E. Cascade Ave., (11-7-76)

polk county
 Lewis vicinity. **SEVEN PINES LODGE**, SE of Lewis off WI 35, (12-8-78)

portage county
 Plover. **MORGAN, J. H., HOUSE**, Madison Ave. and Green Dr., (10-1-74) PH0006611
 Stevens Point. **KUHL, CHRISTINA, HOUSE**, 1416 Main St., (1-9-78)
 Stevens Point. **MCMILLAN, DAVID, HOUSE**, 1924 Pine St., (12-16-74) PH0080021
 Stevens Point. **STEVENS POINT STATE NORMAL SCHOOL**, 2100 Main St., (12-12-76)

price county
 Brantwood vicinity. **JOHNSON, MATT, LOG HOUSE**, S of Brantwood off U.S. 8, (12-8-78)
 Fifield. **FIFIELD TOWN HALL**, Pine St. and Flambeau Ave., (2-17-78)
 Ogema vicinity. **JOHNSON, ALBIN, LOG HOUSE**, E of Ogema, (1-20-78)

racine county
 Burlington vicinity. **HAZELO, FRANKLYN, HOUSE**, 34108 Oak Knoll Rd., (12-30-74) PH0073211
 Caledonia. **COLLINS, JOHN, HOUSE**, 6409 Nicholson Rd., (11-20-74) PH0035114
 Racine. **COOLEY, ELI R., HOUSE (WILLIAM F. KEUHNEMAN HOUSE)**, 1135 S. Main St., (4-11-73) PH0000396 HABS.
 Racine. **FIRST PRESBYTERIAN CHURCH**, 716 College Ave., (3-20-73) PH0000388 HABS.
 Racine. **HALL, CHAUNCEY, HOUSE (KNIGHT HOUSE)**, 1235 S. Main St., (1-2-76)
 Racine. **HARDY, THOMAS P., HOUSE**, 1319 S. Main St., (12-3-74) PH0080489
 Racine. **JOHNSON, HERBERT F., HOUSE (WINGSPREAD)**, 33 E. Four Mile Rd., (1-8-75)
 Racine. **JOHNSON WAX ADMINISTRATION BUILDING AND RESEARCH TOWER**, 1525 Howe St., (12-27-74) PH0052591 NHL.
 Racine. **MCCLURG BUILDING**, 245 Main St., (7-13-77)
 Racine. **RACINE COLLEGE**, 600 21st St., (12-12-76)

Racine. **RACINE HARBOR LIGHTHOUSE AND LIFE SAVING STATION**, Racine Harbor North Pier, (9-9-75)
 Racine. **SHOOP BUILDING (DR. SHOOP FAMILY MEDICINE BUILDING)**, 215 State St., (4-26-78)
 Racine. **SOUTHSIDE HISTORIC DISTRICT**, Roughly bounded by Lake Michigan, DeKoven Ave., Villa, and 8th Sts., (10-18-77)

richland county

Richland Center. **A. D. GERMAN WAREHOUSE**, 316 S. Church St., (12-31-74) PH0080560

rock county

Beloit. **FIRST CONGREGATIONAL CHURCH**, 801 Bushnell St., (1-23-75)
 Beloit. **HANCHETT-BARTLETT FARM-STEAD**, 2149 St. Lawrence Ave., (4-11-77)
 Beloit. **LATHROP-MUNN COBBLESTONE HOUSE**, 524 Bluff St., (8-22-77)
 Beloit. **RASEY HOUSE**, 517 Prospect St., (12-27-74) PH0063851
 Beloit. **ST. PAUL'S EPISCOPAL CHURCH**, 212 W. Grand Ave., (4-4-78)
 Beloit vicinity. **HOW-BECKMAN MILL**, W of Beloit, (9-7-77)
 Beloit vicinity. **TURTLEVILLE IRON BRIDGE**, N of Beloit on Lathers Rd., (9-15-77)

Clinton. **RICHARDSON-BRINKMAN COBBLESTONE HOUSE**, 607 W. Milwaukee Rd., (7-28-77) HABS.
 Clinton vicinity. **JONES, SAMUEL S., COBBLESTONE HOUSE**, E of Clinton on Milwaukee Rd., (2-23-78)
 Clinton vicinity. **WYMAN-RYE FARMSTEAD**, N of Clinton on Wyman-Rye Dr., (11-7-77)

Cooksville. **COOKSVILLE HISTORIC DISTRICT**, Both sides of streets bordering the Public Sq. and Rock St., (10-25-73) PH0020737 a.

Edgerton. **CULTON, CHARLES L., HOUSE**, 708 Washington St., (8-22-77)

Edgerton vicinity. **KINNEY FARM-STEAD/TAY-EHE-DAH SITE**, E of Edgerton at 3889 Hotel Dr., (2-17-78)

Evansville. **EAGER FREE PUBLIC LIBRARY**, 39 W. Main St., (8-16-77)

Evansville. **EVANSVILLE HISTORIC DISTRICT**, roughly bounded by Allens Creek, Liberty, 4th and Garfield Sts., (11-16-78)

Fulton. **FULTON CONGREGATION CHURCH**, Fulton St., (6-7-76)

Fulton vicinity. **MOUTH OF THE YAHARA ARCHEOLOGICAL DISTRICT**, SE of Fulton at confluence of Yahara and Rock Rivers, (4-28-75)

Janesville. **ARMORY, THE**, 10 S. High St., (11-21-78)

Janesville. **COURT STREET METHODIST CHURCH**, 36 S. Main St., (11-17-77)

Janesville. **LAPPIN-HAYES BLOCK**, 20 E. Milwaukee St., (11-7-76)

Janesville. **RICHARDSON, HAMILTON, HOUSE**, 429 Prospect Ave., (7-17-78)

Janesville. **TALLMAN HOUSE**, 440 N. Jackson St., (10-15-70) PH0020621

Janesville. **WILLARD, FRANCES, SCHOOL-HOUSE**, Craig Ave., (10-5-77)

Janesville vicinity. **DEAN, ERASTUS, FARM-STEAD**, E of Janesville on U.S. 14, (12-4-78)

Janesville vicinity. **LAPRAIRIE GRANGE HALL NO. 79**, SE of Janesville on Town Hall Rd., (4-11-77)

Milton. **GOODRICH HOUSE AND LOG CABIN (MILTON HOUSE)**, 18 S. Janesville St., (2-1-72) PH0020613 HABS.

Milton. **GROUT BUILDINGS IN MILTON**, Janesville, High and 3rd Sts., Madison Ave., and SR M, (9-13-78)

Shopiere. **SHOPIERE CONGREGATIONAL CHURCH**, Buss Rd., near Shopiere Rd., (8-13-76)

sauk county

LEOPOLD, ALDO, SHACK, Reference—see Columbia County

MERRIMAC FERRY, Reference—see Columbia County (1-2-74)

Baraboo. **RINGLING, AL, THEATRE**, 136 4th Ave., (5-17-76)

Baraboo. **RINGLING, ALBRECHT C., HOUSE**, 623 Broadway, (5-17-76)

Baraboo. **RINGLING BROTHERS CIRCUS HEADQUARTERS (RINGLINGVILLE)**, Bounded roughly by Water, Brian, Lynn, and East Sts., (8-4-69) PH0021369 NHL.

Baraboo. **SEVEN GABLES**, 215 6th St., (12-4-78)

Baraboo vicinity. **MAN MOUND**, E of Baraboo off WI 33, (11-30-78)

Leland vicinity. **DURST-BLOEDAU SITE**, N of Leland, (12-19-78)

Leland vicinity. **RADDATZ ROCKSHELTER**, N of Leland, (12-18-78)

sheboygan county

Greenbush. **WADE, SYLVANUS, HOUSE**, At jct. of WI 23 and Kettle Moraine Dr. in Old Wade House State Park, (10-26-71) PH0020672 HABS.

Kohler. **AMERICAN CLUB**, High St., (5-22-78)

Sheboygan. **FRIENDSHIP HOUSE**, 721 Ontario Ave., (7-10-74) PH0010499

Sheboygan. **JUNG CARRIAGE FACTORY**, 829-835 Pennsylvania Ave., (7-10-74) PH0020745

Sheboygan. **TAYLOR, DAVID, HOUSE**, 3110 Erie Ave., (1-2-76)

Sheboygan. **THOMAS, I. C., DRUG STORE**, 632 N. 8th St., (7-10-74) PH0020729

st. croix county

Hudson. **MOFFAT, JOHN S., HOUSE**, 1004 3rd St., (7-18-74) PH0103225

Somerset vicinity. **SOO LINE HIGH BRIDGE**, W of Somerset, (8-22-77)

taylor county

Jump River. **JUMP RIVER TOWN HALL**, S of WI 73, (3-28-74) PH0010448

trempealeau county

Trempealeau vicinity. **SCHWERT MOUND GROUP**, (11-1-74) PH0085758

trempealeaux county

Galesville vicinity. **ARNOLD, CAPT. ALEXANDER A., FARM**, N of Galesville off U.S. 53, (3-21-78)

vernon county

Ontario vicinity. **HAY VALLEY ARCHEOLOGICAL DISTRICT**, (12-31-74) PH0140406

Ontario vicinity. **ROCKTON ARCHEOLOGICAL DISTRICT**, (12-31-74) PH0085375

Rockton vicinity. **B. LAWRENCE SITE I**, S of Rockton, (6-30-75)

Rockton vicinity. **MARKER SITE, VE-195**, NE of Rockton, (8-22-75)

Viola vicinity. **HANSON PETROGLYPHS**, (12-31-74) PH0085383

vilas county

Lac du Flambeau vicinity. **STRAWBERRY ISLAND SITE**, W of Lac du Flambeau, (3-8-78)

walworth county

Burlington vicinity. **STRANG, JAMES JESSE, HOUSE (MORMON HOUSE)**, W of Burlington on WI 11, (1-24-74) PH0020648 HABS.

Delavan. **STOWELL, ISRAEL, TEMPERANCE HOUSE**, 61-65 E. Walworth Ave., (8-11-78)

Delavan Lake vicinity. **JONES, FRED B., ESTATE (PENWERN)**, 3335 S. Shore Dr., (12-27-74) PH0088005

Delavan vicinity. **MILE LONG SITE**, S of Delavan, (6-23-77)

East Troy. **BUENA VISTA HOUSE**, 2090 Church St., (1-18-78)

East Troy vicinity. **AMES, HOWARD, HOUSE**, 2.4 mi. S of East Troy, (12-3-74) PH0051691

Elkhorn. **ELDERKIN, EDWARD, HOUSE (ROUND HOUSE)**, 127 S. Lincoln St., (5-3-74) PH0020630 HABS.

Elkhorn. **WEBSTER, JOSEPH P., HOUSE**, 9 E. Rockwell St., (2-23-72) PH0020656

Lake Geneva. **LAKE GENEVA DEPOT**, Broad St., (7-31-78)

Whitewater vicinity. **HEART PRAIRIE LUTHERAN CHURCH**, S of Whitewater on Town Line Rd., (12-27-74) PH0085341 g.

washington county

Eagle vicinity. **TURCK, CHRISTIAN, HOUSE**, Off WI 59 in Old World Wisconsin, (10-25-73) PH0011215 HABS; G.

West Bend. **GADOW'S MILL**, Barton Ave. at Commerce St., (12-24-74) PH0087998

West Bend vicinity. **LIZARD MOUND STATE PARK**, NE of West Bend, (10-15-70) PH0020664

waukesha county

Big Bend vicinity. **BIG BEND MOUND GROUP NO. 2**, S of Big Bend, (12-19-78)

Big Bend vicinity. **DEWEY MOUND GROUP**, S of Big Bend, (12-19-78)

Delafield. **HAWKS INN**, 428 Wells St., (2-23-72) PH0010278 HABS.

Delafield. **ST. JOHN CHRYSOSTOM CHURCH**, 1111 Genesee St., (2-23-72) PH0000523

Delafield. **ST. JOHN'S MILITARY ACADEMY**, Genesee St., (10-28-77)

Eagle vicinity. **HINKLEY, AHIRA R., HOUSE**, NE of Eagle off WI 59, (1-21-74) PH0010260

Eagle vicinity. **KOEPSSEL HOUSE**, Old World Wisconsin, off WI 59, (10-25-73) PH0010502 HABS; G.

Hartland vicinity. **BEAUMONT HOP HOUSE**, N of Hartland, (11-23-77)

Menomonee Falls. **MILLER-DAVIDSON HOUSE**, On County Line Rd., E of U.S. 41, (4-24-73) PH0000353 HABS; G.

Nashotah vicinity. **CHAPEL OF ST. MARY THE VIRGIN**, 2 mi. SW of Nashotah on Nashotah House Rd., (2-23-72) PH0020753 HABS.

Okauchee. **OKAUCHEE HOUSE**, 34880 Lake Dr., (8-11-78)

Pewaukee. **WEST, DEACON, OCTAGON HOUSE**, 370 High St., (5-12-75)

Saylesville vicinity. **BOOTH, J. C. HOUSE (JOHN RANKIN HOUSE)**, About 1 mi. SW of Saylesville on Saylesville Rd., (1-25-73) PH0020681 HABS.

Waukesha. **CHANDLER, WALTER S., HOUSE**, 151 W. College Ave., (12-27-74) PH0080039

Waukesha. **LAIN-ESTBURG HOUSE**, 229 Wisconsin Ave., (12-27-74) PH0063835 HABS.

Waukesha. **OLD WAUKESHA COUNTY COURTHOUSE**, 101 W. Main St., (3-27-75)

waupaca county

Bear Creek vicinity. **KASPER, PHILIP H., CHEESE FACTORY**, W of Bear Creek on WI 22, (8-27-76)

Waupaca. **CRESCENT ROLLER MILLS**, 213 Oborn St., (12-20-78)

winnebago county

Butte des Morts. **GRIGNON, AUGUSTIN, HOTEL**, SE corner of Main and Washington Sts., (4-14-75) g.

Eureka vicinity. **EUREKA LOCK AND LOCK TENDER'S HOUSE**, S of Eureka on Fox River, (9-29-76)

Neenah. **BABCOCK, HAVILAH, HOUSE**, 537 E. Wisconsin Ave., (8-7-74) PH0006564 g.

Neenah. **GRAND LOGGERY**, Doty Park (Lincoln St.), (3-22-74) PH0000531 HABS.

Neenah. **SHATTUCK, FRANKLYN C., HOUSE**, 547 E. Wisconsin Ave., (12-4-78)

Omro vicinity. **COLE WATCH TOWER**, W of Omro on WI 21, (6-9-78)

Oshkosh. **ALGOMA BOULEVARD METHODIST CHURCH**, 1174 Algoma Blvd., (12-3-74) PH0080471

Oshkosh. **FIRST PRESBYTERIAN CHURCH**, 110 Church Ave., (12-27-74) PH0035211

Oshkosh. **HOOPER, JESSIE JACK, HOUSE**, 1149 Algoma Blvd., (12-18-78)

Oshkosh. **OSHKOSH GRAND OPERA HOUSE**, 100 High Ave., (1-21-74) PH0000370

Oshkosh. **PAINÉ ART CENTER AND ARBORETUM**, 1410 Algoma Blvd., (12-1-78)

Oshkosh. **TRINITY EPISCOPAL CHURCH**, 203 Algoma Blvd., (12-30-74) PH0052761

Oshkosh vicinity. **VERTON ARCHEOLOGICAL DISTRICT**, 6 mi. W of Oshkosh off WI 110, (5-2-75)

Winneconne vicinity. **KAMRATH SITE**, S of Winneconne off WI 116, (5-6-75)

wood county

Marshfield. **UPHAM, GOV. WILLIAM H., HOUSE**, 212 W. 3rd St., (12-12-76)

Nekoosa. **WAKELEY'S TAVERN**, W end of Wakeley Rd., (12-27-74) PH0073202

WYOMING

albany county

Centennial vicinity. **LIBBY LODGE**, NW of Centennial on WY 130, (9-30-76)

Laramie. **IVINSON MANSION AND GROUNDS**, Lots 1-8, block 178, (2-23-72) PH0069094 g.

Laramie. **UNION PACIFIC ATHLETIC CLUB**, off U.S. 30, (9-13-78)

Laramie. **WYOMING TERRITORIAL PENITENTIARY**, Off WY 130/230, (3-29-78)

Rock River-Medicine Bow vicinity. **COMO BLUFF**, On U.S. 30, along Como Ridge, (1-18-73) PH0069086 (also in Carbon County)

Sherman vicinity. **AMES MONUMENT**, 3 mi. NW of Sherman, (7-24-72) PH0069078 g.

Woods Landing vicinity. **BOSWELL, N. K., RANCH**, S of Woods Landing off WY 230, (7-21-77)

Woods Landing vicinity. **JELM-FRANK SMITH RANCH HISTORIC DISTRICT**, S of Woods Landing, (8-31-78)

big horn county

Basin. **BASIN REPUBLICAN-RUSTLER PRINTING BUILDING**, 409 W. C St., (7-19-76) g.

Cody vicinity. **BRIDGER IMMIGRANT ROAD-DRY CREEK CROSSING**, 26 mi. E of Cody on U.S. 14/16/20, (1-17-75)

Hyattville vicinity. **MEDICINE LODGE CREEK SITE**, NE of Hyattville, (7-5-73) PH0069116 g.

Kane vicinity. **MEDICINE WHEEL**, 15 mi. E of Kane in Bighorn National Forest, (4-16-69) PH0069124 NHL.

Shell vicinity. **HANSON SITE**, N of Shell, (12-15-78)

carbon county

COMO BLUFF, Reference—see Albany County (1-2-74)

Elk Mountain vicinity. **ALLEN, GARRETT, PREHISTORIC SITE**, (8-7-74) PH0069132

Elk Mountain vicinity. **FORT HALLECK**, (4-28-70) PH0069159

Encampment vicinity. **GRAND ENCAMPMENT MINING REGION: BOSTON-WYOMING SMELTER SITE**, E of Encampment on Encampment River, (7-2-73) PH0069175

Encampment vicinity. **GRAND ENCAMPMENT MINING REGION: FERRIS-HAGGARTY MINE SITE**, W of Encampment, (7-2-73) PH0069183

Fort Fred Steele vicinity. **FORT STEELE**, On North Platte River at point of Union Pacific RR. crossing, (4-16-69) PH0069167

Independence Rock vicinity. **SUN, TOM, RANCH**, 6 mi. W of Independence Rock on WY 220, (10-15-66) PH0141101 NHL.

Medicine Bow. **VIRGINIAN HOTEL**, U.S. 30/287, (5-22-78)

Rawlins vicinity. **BRIDGER'S PASS**, (4-28-70) PH0069141

Rawlins vicinity. **MIDWAY STATION SITE**, SE of Rawlins off WY 130, (12-6-78)

Rawlins vicinity. **PINE GROVE STATION SITE**, S of Rawlins, (11-21-78)

Rawlins vicinity. **SAGE CREEK STATION SITE**, SE of Rawlins, (12-6-78)

Rawlins vicinity. **WASHAKIE STATION SITE**, E of Rawlins, (12-12-78)

Saratoga. **HOTEL WOLF**, 101 E. Bridge St., (11-21-74) PH0069191

Saratoga. **SARATOGA MASONIC HALL**, 1st and Main Sts., (3-29-78)

Saratoga vicinity. **PLATTE RIVER CROSSING (BENNETT'S CROSSING)**, 17 mi. W of Saratoga, (8-12-71) PH0069205

Saratoga vicinity. **RYAN RANCH**, S of Saratoga off WY 130, (3-29-78)

Wamsutter vicinity. **DUCK LAKE STATION SITE**, SE of Wamsutter, (12-6-78)

converse county

Glenrock vicinity. **GLENROCK BUFFALO JUMP**, 2 mi. W of Glenrock Interchange on I 25, (4-16-69) PH0069221

Orpha vicinity. **FORT FETTERMAN**, 7 mi. N of I 25 on Orpha Rd., (4-16-69) PH0069213 g.

crook county

Sundance vicinity. **INYAN KARA MOUNTAIN**, About 15 mi. S of Sundance in Black Hills National Forest, (4-24-73) PH0069248

Sundance vicinity. **VORE BUFFALO JUMP**, (4-11-73) PH0069256

fremont county

UNION PASS, On the Continental Divide in Teton National Forest, (4-16-69) PH0069311 (also in Sublette County)

Ethete. **ST. MICHAEL'S MISSION**, (6-21-71) PH0069281 g.

Fort Washakie vicinity. **FORT WASHAKIE**, Wind River Indian Reservation on U.S. 287, (4-16-69) PH0069272

Fort Washakie vicinity. *SHOSHONE-EPISCOPAL MISSION*, 3 mi. SW of Fort Washakie on Moccasin Lake Rd., (4-11-73) PH0069299 g.

Moneta vicinity. *CASTLE GARDENS PETROGLYPH SITE*, About 28 mi. S of Moneta on U.S. 20/26, (4-16-69) PH0069264

Riverton. *RIVERTON RAILROAD DEPOT*, 1st and Main Sts., (5-22-78)

Riverton vicinity. *DELFEIDER SCHOOLHOUSE (DELFEIDER HALL)*, N of Riverton off U.S. 26, (3-29-78)

South Pass City. *SOUTH PASS CITY*, (2-26-70) PH0069302 g.

South Pass City vicinity. *SOUTH PASS*, About 10 mi. SW of South Pass City on WY 28, (10-15-66) NHL.

goshen county

Fort Laramie vicinity. *FORT LARAMIE NATIONAL HISTORIC SITE*, 3 mi. SW of Fort Laramie, (10-15-66) PH0069329

Fort Laramie vicinity. *FORT LARAMIE THREE-MILE HOG RANCH*, 5.5 mi. W of Fort Laramie along Laramie River, (4-23-75)

Lusk vicinity. *CHEYENNE-BLACK HILLS STAGE ROUTE AND RAWHIDE BUTTES AND RUNNING WATER STAGE STATIONS*, 1 mi. W to about 15 mi. SW of Lusk, (4-16-69) PH0069515 (also in Niobrara County)

Torrington. *SOUTH TORRINGTON UNION PACIFIC DEPOT*, U.S. 85, (12-31-74) PH0069337 g.

hot springs county

BATES *BATTLEFIELD*, (11-20-74) PH0069345

Grass Creek vicinity. *LEGEND ROCK PETROGLYPH SITE*, S of Grass Creek, (7-5-73) PH0069353 g.

Thermopolis vicinity. *WOODRUFF CABIN SITE*, 26 mi. NW of Thermopolis, (2-26-70) PH0141127

johnson county

Buffalo. *CARNEGIE PUBLIC LIBRARY*, 90 N. Main, (11-7-76)

Buffalo. *JOHNSON COUNTY COURTHOUSE*, 76 N. Main, (11-7-76)

Buffalo. *METHODIST EPISCOPAL CHURCH*, Fort and N. Adams Sts., (9-13-76)

Buffalo. *ST. LUKE'S EPISCOPAL CHURCH*, 178 S. Main, (11-7-76) g.

Buffalo vicinity. *FORT MCKINNEY*, About 2 mi. W of Buffalo on U.S. 16, (7-30-76)

Story vicinity. *FORT PHIL KEARNY AND ASSOCIATED SITES*, On SR W off U.S. 87, (10-15-66) PH0141089 NHL; g. (also in Sheridan County)

Sussex vicinity. *CANTONMENT RENO*, 5 mi. N of Sussex at Powder River, (7-29-77)

Sussex vicinity. *FORT RENO*, (4-28-70) PH0069361

laramie county

Cheyenne. *ATLAS THEATRE (ATLAS BUILDING)*, 213 W. 16th St., (4-3-73) PH0069370 g.

Cheyenne. *CITY AND COUNTY BUILDING*, 19th St. and Carey Ave., (11-30-78)

Cheyenne. *FIRST UNITED METHODIST CHURCH*, NE corner of 18th St. and Central Ave., (2-25-75) PH0069396 g.

Cheyenne. *FORT DAVID A. RUSSELL*, (5-15-75) NHL; HABS.

Cheyenne. *FREWEN, MORETON, HOUSE*, 506 E. 23rd St., (4-14-75) PH0111317 g.

Cheyenne. *GOVERNOR'S MANSION*, 300 E. 21st St., (9-30-69) PH0069400

Cheyenne. *NAGLE-WARREN MANSION*, 222 E. 17th St., (7-12-76)

Cheyenne. *ST. MARK'S EPISCOPAL CHURCH*, 1908 Central Ave., (2-26-70) PH0069418 g.

Cheyenne. *ST. MARY'S CATHOLIC CATHEDRAL*, 2107 Capitol Ave., (11-20-74) PH0069426 g.

Cheyenne. *UNION PACIFIC DEPOT*, 121 W. 15th St., (1-29-73) PH0069434

Cheyenne. *VAN TASSELL CARRIAGE BARN*, 1010 E. 16th St., (9-13-78)

Cheyenne. *WYOMING STATE CAPITOL AND GROUNDS*, 24th St. and Capitol Ave., (1-29-73) PH0069442

Cheyenne vicinity. *FRANCIS E. WARREN AIR FORCE BASE*, W of Cheyenne, (10-1-69)

lincoln county

Kemmerer. *PENNEY, J. C., HISTORIC DISTRICT*, J. C. Penney Ave. and S. Main St., (6-2-78) NHL.

Kemmerer. *PENNEY, J. C., HOUSE*, Railroad Park, (6-18-76)

Kemmerer vicinity. *EMIGRANT SPRINGS*, NE of Kemmerer off U.S. 189, (1-11-76)

Kemmerer vicinity. *JOHNSTON SCOUT ROCKS*, NE of Kemmerer, (11-7-76)

La Barge vicinity. *NAMES HILL*, On the Green River, 5 mi. S of LaBarge and W of U.S. 189, (4-16-69) PH0069451

natrona county

SUN, TOM, RANCH, Reference—see Carbon County (1-2-74)

Arminto. *BIG HORN HOTEL*, Main St., (12-18-78)

Casper. *FORT CASPAR*, 14 Fort Caspar Rd., (8-12-71) PH0069485 g.

Casper vicinity. *BRIDGER IMMIGRANT ROAD—WALTMAN CROSSING*, 49 mi. W of Casper on U.S. 20/26, (1-17-75) PH0069469

Casper vicinity. *CASPER BUFFALO TRAP*, (6-25-74) PH0069477

Casper vicinity. *INDEPENDENCE ROCK*, 60 mi. SW of Casper on WY 220, (10-15-66) PH0141399 NHL; g.

Casper vicinity. *MARTIN'S COVE*, W of Casper, (3-8-77)

Casper vicinity. *PATHFINDER DAM*, 45 mi. SW of Casper, (8-12-71)

Midwest vicinity. *TEAPOT ROCK*, (12-30-74) PH0086967

Muddy Gap vicinity. *SPLIT ROCK, TWIN PEAKS*, NW of Muddy Gap, (12-22-76)

niobrara county

CHEYENNE-BLACK HILLS STAGE ROUTE AND RAWHIDE BUTTES AND RUNNING WATER STAGE STATIONS, Reference—see Goshen County (1-2-74)

Mule Creek vicinity. *AGATE BASIN SITE*, E of Mule Creek, (2-15-74) PH0069507

Van Tassell. *SITE OF FERDINAND BRANSTETTER POST NO. 1, AMERICAN LEGION*, (9-30-69) PH0069787

park county

Cody. *BUFFALO BILL BOYHOOD HOME*, 720 Sheridan Ave., (6-5-75) PH0141542

Cody. *BUFFALO BILL STATUE*, 720 Sheridan Ave., (8-12-71) PH0069523

Cody. *IRMA HOTEL*, 1192 Sheridan Ave., (4-3-73) PH0069558

Cody. *STOCK CENTER*, 836 Sheridan Ave., (1-1-76)

Cody vicinity. *BUFFALO BILL DAM (SHOSHONE DAM)*, 7 mi. W of Cody, (8-12-71) PH0069795

Cody vicinity. *COLTER'S HELL*, W of Cody on U.S. 14/16/20, (8-14-73) PH0069531

Cody vicinity. *DEAD INDIAN CAMPSITE*, N of Cody in Shoshone National Forest, (5-3-74) PH0069540

Cody vicinity. *HORNER SITE*, 4 mi. NE of Cody on U.S. 20, (10-15-66) PH0069761 NHL.

Cody vicinity. *PAHASKA TEPEE*, 2 mi. E of E entrance to Yellowstone National Park on U.S. 14/16/20, (3-20-73) PH0069566

Cody vicinity. *T E RANCH HEADQUARTERS*, 30 mi. SW of Cody on South Fork Rd., (4-3-73) PH0069574

Wapiti vicinity. *WAPITI RANGER STATION*, Shoshone National Forest, (10-15-66) PH0141071 NHL.

platte county

Chugwater. *SWAN LAND AND CATTLE COMPANY HEADQUARTERS*, E side of Chugwater, (10-15-66) PH0141372 NHL.

Guernsey vicinity. *OREGON TRAIL RUTS*, S side of the North Platte River, 0.5 mi. S of Guernsey, (10-15-66) PH0069582 NHL; g.

Guernsey vicinity. *REGISTER CLIFF*, (4-3-70) PH0069591 g.

sheridan county

FORT PHIL KEARNY AND ASSOCIATED SITES, Reference—see Johnson County (1-2-74)

Big Horn vicinity. *QUARTER CIRCLE A RANCH*, 2 mi. SW of Big Horn, (8-10-76)

Ranchester. *CONNOR BATTLEFIELD (TONGUE RIVER BATTLEFIELD)*, City park on the Tongue River, (8-12-71) PH0069604

Sheridan. *SHERIDAN INN*, Broadway and 5th St., (10-15-66) PH0141381 NHL; HABS; g.

Sheridan. *TRAIL END (JOHN B. KENDRICK MANSION)*, 400 Clerendon Ave., (2-26-70) PH0069612 g.

Sheridan vicinity. *BIG GOOSE CREEK BUFFALO JUMP*, SW of Sheridan, (2-12-74) PH0069230

sublette county

UNION PASS, Reference—see Fremont County (1-2-74)

Big Piney vicinity. *WARDELL BUFFALO TRAP*, 6 mi. E and 2 mi. N of Big Piney, (8-12-71) PH0069647

Daniel vicinity. *FATHER DESMET'S PRAIRIE MASS SITE*, (4-28-70) PH0069621

Daniel vicinity. *UPPER GREEN RIVER RENDEZVOUS SITE*, On Green River above and below Daniel, (10-15-66) PH0141062 NHL.

Pinedale vicinity. *FORT BONNEVILLE*, (4-28-70) PH0069639

sweetwater county

Farson vicinity. *PARTING OF THE WAYS (OREGON TRAIL SITE)*, 15 mi. NE of Farson, (1-11-76)

Granger. *GRANGER STATION*, (2-26-70) PH0069663 g.

Green River. *EXPEDITION ISLAND*, S of Union Pacific RR, Bridge, near E bank of the Green River, NHL. PH0069655

Rawlins vicinity. *RED ROCK*, SW of Rawlins, (11-21-78)

Rock Springs vicinity. *DUG SPRINGS STATION SITE*, E of Rock Springs, (9-22-77)

Rock Springs vicinity. *LACLEDE STATION RUIN*, E of Rock Springs, (12-6-78)

Rock Springs vicinity. **POINT OF ROCKS STAGE STATION**, (4-3-70) PH0149616 G.

teton county

Jackson. **ST. JOHN'S EPISCOPAL CHURCH AND RECTORY**, 132 N. Glenwood, (12-1-78)

Jackson vicinity. **MILLER CABIN**, 1 mi. NE of Jackson, (4-16-69) PH0069701 G.

Moose. **MENOR'S FERRY**, Across Snake River just above park headquarters, Grand Teton National Park, (4-16-69) PH0069698

Moose vicinity. **CUNNINGHAM CABIN**, NE of Moose off U.S. 26/89/187 in Grand Teton National Park, (10-2-73) PH0069680

Moran vicinity. **LEEK'S LODGE**, 10 mi. NW of Moran in Grand Teton National Park off U.S. 89/287, (9-5-75)

West Thumb vicinity. **OLD FAITHFUL INN**, W of West Thumb at Old Faithful on Grand Loop Rd., (7-23-73) PH0069710

uinta county

Evanston. **UINTA COUNTY COURTHOUSE**, Courthouse Sq., (7-14-77)

Evanston vicinity. **BRIDGER ANTELOPE TRAP**, E of Evanston off U.S. 189, (1-21-71) PH0069728

Fort Bridger vicinity. **FORT BRIDGER**, On Black's Fork of Green River, near the town of Fort Bridger, (4-16-69) PH0069736 G.

Hilliard vicinity. **PIEDMONT CHARCOAL KILNS**, 14 mi. NE of Hilliard, (6-3-71) PH0069744 G.

weston county

Newcastle vicinity. **JENNEY STOCKADE SITE**, (9-30-69) PH0069752

OUTER CONTINENTAL SHELF

Cape Hatteras vicinity. **U.S.S. MONITOR**, S of Cape Hatteras, (1-2-74)

Fort Fisher vicinity. **U.S.S. PETERHOFF (CIVIL WAR BLOCKADER)**, Reference—see *New Hanover County, NC*

Galveston vicinity. **U.S.S. HATTERAS**, S of Galveston, (1-28-77)

Plantation Key vicinity. **SAN JOSE SHIPWRECK SITE**, 4 mi. SE of Plantation Key, Monroe County, FL, (1-2-74)

Plantation Key vicinity. **SAN JOSE SHIPWRECK SITE** San Jose Shipwreck Site, OCS, 4 mi. SE of Plantation Key, Monroe County, FL, (3-18-75)

The following properties have been determined to be eligible for inclusion in the National Register. All determinations of eligibility are made at the request of the concerned Federal Agency under the authorities in section 2(b) and 1(3) of Executive Order 11593 as implemented by the Advisory Council on Historic Preservation, 36 CFR Part 800. This listing is not complete. Pursuant to the authorities discussed herein, an Agency Official shall refer any questionable actions to the Director, Office of Archeology and Historic Preservation, Heritage Conservation and Recreation Service, Department of the Interior, for an opinion respecting a property's eligibility for inclusion in the National Register.

Historical properties which are determined to be eligible for inclusion in the National Register of Historic Places are entitled to protection pursuant to section 106 of the National Historic Preservation Act of 1966, as amended, and the procedures of the Advisory Council on Historic Preservation, 36 CFR Part 800. Agencies are advised that in accord with the procedures of the Advisory Council on Historic Preservation, before an agency of the Federal Government may undertake any project which may have an effect on such a property, the Advisory Council on Historic Preservation shall be given an opportunity to comment on the proposal.

ALABAMA

autauga county

Jones Bluff vicinity. **IVY CREEK ARCHEOLOGICAL DISTRICT**, Jones Bluff park (63.3),

colbert county

Maude vicinity. **ROCK CREEK DISTRICT**, *franklin county*

CEDAR CREEK ARCHEOLOGICAL DISTRICT, (63.3),

JOHNSON, BEN, HOUSE, Jay Center Rd. (63.3),

LANGLEY, CATHERINE MASSEY, HOUSE, Jay Center Rd. (63.3),

MCKINNEY, NELSON, HOME, Jay Center Rd. (63.3),

MCKINNEY, SAMPSON, HOUSE, Jay Center Rd. (63.3),

MCMURRAY, JIM, HOUSE, Jay Center Rd. (63.3),

Bonds. **A. T., HOME**, 1 mi. past Bond Cemetery (63.3),

green county (also in Pickens Co., AL and Tishomingo, Prentiss, Tawamba, Monroe, Clay, Lowndes, Noxubee Cos., MS)

TOMBIGBEE RIVER MULTI-RESOURCE DISTRICT,

Gainesville vicinity. **ARCHEOLOGICAL SITES IN GAINESVILLE PROJECT**, Tombigbee Waterway, (also in Pickens and Sumter counties)

jefferson county

Pleasant Hill vicinity. **SITE IJE36**, Project I-459-4(4),

limestone county

Athens. **FOUNDERS' HALL**, Athens College campus (63.3),

lowndes county

JONES BLUFF PARK SITE (I AU 139), Jones Bluff Lake Project,

mobile county

Creola vicinity. **DEAD LAKE SITE (I MB 95)**, (63.3),

monroe county

ARCHEOLOGICAL SITE 6-1MN57,

montgomery county

GUNTER HILL PARK SITE (I MT 134), Jones Bluff Lake Project,

pickens county

Gainesville Lake vicinity. **TOMBIGBEE RIVER MULTIPLE RESOURCE AREA (SUMMERVILLE MOUND SITE IPI85)**, Lubbub Creek Cutoff (63.3),

washington county

Sunflower vicinity. **DR. WILLIAMS HOME**, Project RF-98(7),

ALASKA

aleutian islands division

Unalaska vicinity. **AMAKNAK BRIDGE SITE (UNL-050)**, (63-3),

fairbanks division

Faith Creek vicinity. **DAVIDSON DITCH**, Steese Hwy.,

kodiak division

Karluk vicinity. **ARCHEOLOGICAL SITE KAR-037** (63.3),

nome division

Cape Nome vicinity. **NUK SITE**, Nome-Council Rd.,

Little Diomedé Island. **JOHN IYAPANC HOUSE**,

sitka division

Crab Bay. **CRAB BAY PETROGLYPH**, Sitka vicinity. **HIDDEN FALLS SITE**, 21 mi. NE of Sitka (63.3),

ARIZONA

apache county

Chinle. **HEADQUARTERS AREA**, Canyon de Chelly National Monument, Grand Canyon National Park. **OLD POST OFFICE**,

Lupton vicinity. **PAINTED CLIFFS ARCHEOLOGICAL DISTRICT (ARIZONA K11213, K12187, K121238, K121239)**, Lupton Interchange off I-40,

coconino county

GRANT CANYON NATIONAL PARK, LITTLE JUG SITE, (66.3),

Fredonia vicinity. **PARIA PLATEAU ARCHEOLOGICAL DISTRICT**,

Gray Mountain vicinity. **GRAY MOUNTAIN SITE (AR-02-020-946)**,

Jacob's Lake vicinity. **HOUSE ROCK SPRINGS**, Upper Houserock Valley

graham county

Stafford vicinity. **FOOTE WASH-NO NAME WASH ARCHEOLOGICAL DISTRICT**,

maricopa county

ARCHEOLOGICAL SITE AZ T-6-3, (63.3), **ARCHEOLOGICAL SITE AZ T-6-4**, (63.3),

Carefree vicinity. **SITE T1416**, Carefree vicinity. **SITE U-1:30 (A.S.U.)**,

Carefree vicinity. **SITE U-1:31 (A.S.U.)**, Glendale vicinity. **CAVE CREEK ARCHEOLOGICAL DISTRICT**,

Glendale vicinity. **CAVE CREEK DAM**, Phoenix. **BETH ISRAEL SYNAGOGUE**, 120 E. Culver,

Phoenix. **BROOKS, M. B., HOUSE**, 334B 75th Ave.,

Phoenix. **ELLIS-SHACKLEFORD HOUSE**, 1242 N. Central,

Phoenix. **EVANS BARN**, 67th Ave., between Van Buren and McDowell,

Phoenix. **FENNEMORE HOUSE**, 501 E Moreland,

Phoenix. **HIDDEN-PORCHER HOUSE**, 763 E. Moreland,

Phoenix. **IVY HOUSE**, 111 W. Monroe St.,

Phoenix. **KENILWORTH ELEMENTARY SCHOOL**, 1210 N. 5th Ave.,

Phoenix. **LA CIUDAD ARCHEOLOGICAL SITE**,

Phoenix. **LAS COLINAS (ARIZONA T112810)**, 1200 block of N. 27th Ave.,

Phoenix. **PERI-ELLIOTT HOUSE**, 767 E. Moreland,

Phoenix. **STEWART HOUSE**, 1115 N. Central,

Phoenix. **WILCOX PROPERTY**, 2222 W. Washington St.,

Phoenix vicinity. **NEW RIVER DAMS ARCHEOLOGICAL DISTRICT**,

Phoenix vicinity. **SKUNK CREEK ARCHEOLOGICAL DISTRICT**,

mohave county

Colorado City vicinity. **SHORT CREEK RESERVOIR STATES, NA 13,257 and NA 13,258**,

Mt. Trumbull vicinity. **TEMPLE TRAIL**, Old wagon trail from Mt. Trumbull, AZ, to St. George, MT.,

navajo county

Fort Apache Indian Reservation vicinity. **AMOS RANCH AT BIG SPRING**, Near Fought Ridge Rd. and AZ 73 (63.3),

Fort Apache Indian Reservation vicinity. **ARCHEOLOGICAL SITES AZ P-16-3, 12,**

- 13 (ASU) and AZ Q:13:1, 4, 5, 9, 12, 16 (ASU), Near Faught Ridge Rd. and AZ 73 (63.3),
 Fort Apache Indian Reservation vicinity. **ARCHEOLOGICAL SITES AZ P:16:5, 8, 9, 10, 11, 16 (ASU)**, Near Indian Rte. 65 and U.S. 60 (63.3),
 Holbrook vicinity. **CHOLLA-SAGUERO-TRANSITION LINE, ARCHEOLOGICAL SITES APS-CS-2; APS-CS-3; CS-221; APS-CS-61; CS-218; CS-219; CS-224; CS-220; APS-CS-222**,
 Polacca vicinity. **WALPI HOPI VILLAGE**, Adjacent to Polacca,
pima county
 Tucson. **CONVENTO SITE**,
pinal county
ARCHEOLOGICAL SITES AR-03-12-20-149 AND 150, Tonto National Forest, **BLACKWATER ARCHEOLOGICAL DISTRICT**, Gila River Indian Reservation (63.3),
 Kohatk vicinity. **VEKOL HILLS ARCHEOLOGICAL SITES**, Vekol Hills Cooper Mining Project,
 Sacaton. **UPPER SANTAN VILLAGE (GILA RIVER INDIAN RESERVATION)**, Jet. Gila River Rt. 7 and AZ 87 (63.3),
yavapai county
 Prescott National Forest. **COPPER BASIN ARCHEOLOGICAL DISTRICT**,
yuma county
EAGLE TRAIL MOUNTAINS ARCHEOLOGICAL SITE,
GRANITE REEF AQUEDUCT SITES AZ S:5:1, AZ S:6:1, AZ S:6:2, AZ S:6:3, AZ S:6:4, AZ S:6:6 (63.3),
 Bouse vicinity. **ARCHEOLOGICAL SITES AZ 1:1, 2, 3, 4, 5, 6 (ASU) AND AZ S:2:2 (ASU)**, Central Arizona Project (63.3),

ARKANSAS

- boone county*
 Harrison. **U.S. POST OFFICE-COURTHOUSE**, Rush Ave. and Vine St. (63.3),
clay county
ARCHEOLOGICAL SITES, Black River Watershed, (also in Missouri)
 Clark National Forest. **SITE 3CY34**, Little Black River Watershed,
craighead county
MANGRUM SITE (STATE SITE NUMBER 3CG636),
 Jonesboro. **U.S. POST OFFICE**, Church and Jackson Sts.,
faulkner county
SITE 3VB49-3VB51, N. Fork Cadron Creek Watershed,
SITE, 3WH145, E. Fork of Cadron Creek Watershed, (also in White County)
hempstead county
 Ozan vicinity. **ARCHEOLOGICAL SITES IN OZAN CREEKS WATERSHED**,
lonoke county
 Scott vicinity. **WILLIAM S. PEMBERTON HOUSE**,
pointsett county
RIVERVALE SITE (STATE SITE NUMBER 3P0395),
sebastian county
 Boonville. **SLIDING SLAB SHELTER SITE (3SB29)**,

CALIFORNIA

- alameda*
 Berkeley. **DAVID/HARMS HOUSE**,
 Berkeley. **HEYWOOD (ESTRADA HOUSE)**, 1808 5th St.,
 Berkeley. **HOUSE AT 1809-1811 4TH STREET**,
 Berkeley. **HOUSE AT 1812 6TH STREET**,
 Berkeley. **HOUSE AT 1824 5TH STREET**,
alameda county
 Berkeley. **ALPHONSO HOUSE**, 1731 5th St.,
 Berkeley. **BORCHARD HOUSE**, 1610 6th St.,
 Berkeley. **BROWN HOUSE**, 1614 6th St.,
 Oakland. **GINN, FREDERICK B., HOUSE**, 660 13th St. (63.3),
 Oakland. **GREENE, CHARLES S., LIBRARY BUILDING**, 659 14th St. (63.3),
 Oakland. **HOOVER, HERBERT, HOUSE**, 1079-1081 12th St. (63.3),
 Oakland. **MAHONEY, THOMAS, HOUSE**, 669 8th St. (63.3),
 Oakland. **OAKLAND HOTEL**, 260 13th St.,
 Oakland. **PRESERVATION PARK HISTORIC DISTRICT**, Bounded by 10th, 14th, Castro, and Grove Sts. (63.3),
 Oakland. **UPPIN, WILLIAM H., HOUSE**, 1425 Castro St. (63.3),
 Oakland. **RECTORY, CHURCH OF THE IMMACULATE CONCEPTION**, 662 7th St. (63.3),
 Oakland. **REMILLARD, PIERRE, HOUSE**, 654 13th St. (63.3),
 Oakland. **ST. MARY'S CHURCH**, Jefferson and 8th Sts. (63.3),
 Oakland. **ST. MARY'S CHURCH RECTORY**, 707 Jefferson St. (63.3),
 Oakland. **WHITE, JAMES, HOUSE**, 702 11th St. (63.3),
 Oakland. **1226-1228 WEST STREET**, (63.3),
 Oakland. **1416 CASTRO STREET**, (63.3),
 Oakland. **1811-1813 BRUSH STREET**, (63.3),
 Oakland. **576 SIXTH STREET**, (63.3),
 Oakland. **669 NINTH STREET**, (63.3),
 Oakland. **716 CASTRO STREET**, (63.3),
 Oakland. **782-784 TWELFTH STREET**, (63.3),
 Oakland. **905 GROVE STREET**, (63.3),
alpine county
 Woodsford vicinity. **ARCHEOLOGICAL SITE 4-ALP-105**,
amador county
AMADOR CITY, 35 mi. (58 km) SE of Sacramento,
benito county
 Soledad vicinity. **CHALONE CREEK ARCHEOLOGICAL SITES**, Pinnacles National Monument,
calaveras county
NEW MELONES HISTORICAL DISTRICT, New Melones Lake Project area, Stanislaus River, (also in Tuolumne County)
colusa county
SACRAMENTO RIVER BRIDGE, spans Sacramento River (63.3),
 Princeton. **PRINCETON FERRY SITE**, Rte. 45 (63.3),
 Stoneyford vicinity. **UPPER AND LOWER LETTS VALLEY HISTORICAL DISTRICT**, 12 mi. (19.2 km) SW of Stoneyford,
contra costa county
 Richmond. **POINT RICHMOND**,
 Richmond. **WINEHAVEN**, Point Molate, Fuel Depot, NSCO,
del norte county
 Six Rivers National Forest. **CHIMNEY ROCK**,

- Six Rivers National Forest. **DOCTOR ROCK**,
 Six Rivers National Forest. **PEAK NO. 8**,
el dorado county
 Columa vicinity. **SITE ELD-58**,
 Placerville. **GIEBENHAHN HOUSE AND MOUNTAIN BREWERY COMPLEX**,
fresno county
ARCHEOLOGICAL SITES: FRE-625 AND FRE-635, near Kerckhoff Lake (63.3),
 Sierra National Forest. **HELMS PUMPED STORAGE ARCHEOLOGICAL SITES**,
glenn county
 Mendocino National Forest. **BLACK SADDLE SITE, 05-08-53-89**,
 Willows vicinity. **WHITE HAWK TOP SITE**, Twin Rocks Ridge Road Reconstruction Project,
humboldt county
HUMBOLDT BAY LIFE-SAVING STATION, On Humboldt Bay,
MOODY BRIDGE, Over S fork of Eel River,
 Eureka. **EUREKA HISTORIC DISTRICT**, Redwood Creek vicinity. **NOLEDIN VILLAGE SITE**, Redwood National Park,
humboldt county
 Orleans vicinity. **KAROK PANAMENIL WORLD**, Renewal Ceremony District,
imperial county
 Giamis vicinity. **CHOCOLATE MOUNTAIN ARCHEOLOGICAL DISTRICT**,
 Holtville vicinity. **ARCHEOLOGICAL SITES: 4-IMP-2936, 2937, 2939**, (63.3),
 Holtville vicinity. **ARCHEOLOGICAL SITES 4-IMP-318, 322, 324, 1747, 1748, 1749, 1750**,
 Lake Cahuilla. **LOT 1**,
 Lake Cahuilla. **LOT 5**,
inyo county
THE TWENTY MULE TEAM BORAX WAGON ROAD, Crosses Mojave and Death Valley deserts, (also in Kern and San Bernardino counties)
kern county
SITE CA-KER-322,
lake county
ARCHEOLOGICAL SITE 4-LAK-702, Lake/Colusa boundary (63.3),
lassen county
ARCHEOLOGICAL SITE HJ-1 AND HJ-5, (also in Sierra County)
 Susanville vicinity. **ARCHEOLOGICAL SITE PS-05-06-58-25**, Pikes Point Marina Development Project,
los angeles
 South Pasadena. **WEST DEL MAR DISTRICT**, 320-380 W. Del Mar Blvd.; 280, 310 S. Orange Grove Blvd.,
los angeles county
VAN NORMAN RESERVOIR, SITE CA-LAN 646, CA-LAN 643, SITE CA-LAN 490, AND A CLUSTER MADE UP OF SITES CA-LAN, 475, 491, 492, AND 493,
 Long Beach. **POINT VICENTE LIGHT**,
 Los Angeles. **FIRE STATION NO. 26**, 2475 W. Washington Blvd.,
 Los Angeles. **VENICE SHORT LINE TRACT**, Venice Blvd. from Lincoln Blvd. to Pacific Ave.,
 Los Angeles vicinity. **LOS ANGELES HARBOR LIGHT STATION**, Cabrillo Beach,
 Pasadena. **SHEA HOUSE**, 524 N. Marengo Ave. (63.3),
 Pico Rivera. **NATIONAL BANK OF PICO**, 9235 Whittier Blvd.,
 San Fernando vicinity. **BIG TUIJUNGA PREHISTORIC ARCHEOLOGICAL SITE, 1 210 Project**,

- South Pasadena. **BUENA VISTA DISTRICT**, 917-1005 Buena Vista St.,
- South Pasadena. **OAKLAND DISTRICT**, Oakland Ave.,
- South Pasadena. **RHODES HOUSE**, 365 W. Bellevue Dr.,
- South Pasadena. **WEST BELLEVUE DRIVE DISTRICT**, Portions of Naverley Dr., Bellevue Dr., Palmetto Dr., and Pasadena Ave.,
los angeles county
- Los Angeles. **BALDWIN PARK CITY HALL (CENTRAL SCHOOL)**, **BALDWIN PARK PASADENA, VISTA DEL ARROYA COMPLEX**, Bounded by Arroyo Blvd, and Defender's Pkwy, and Grand Ave. (63.3),
madera county
- ARCHEOLOGICAL SITES**, Buchanan Dam at Chowchilla River,
ARCHEOLOGICAL SITES: MAD-289 AND MAD-293, near Kerckhoff Lake (63.3),
Hensley Dam vicinity. **CA-MAD 176-185**,
Hensley Dam vicinity. **LOWER CHINA CROSSING**,
Hensley Dam vicinity. **NEW SITE**,
Sierra National Forest. **BASS LAKE ARCHEOLOGICAL SITES**,
marin county
- Point Reyes. **P. E. BOOTH COMPANY PIER**, Point Reyes National Seashore,
Point Reyes. **POINT REYES LIGHT STATION**,
mariposa county
- OLD COULTERVILLE ROAD AND TRAIL**, Yosemite National Park,
WAWONA ARCHEOLOGICAL DISTRICT, Yosemite National Park,
mendocino county
- Mendocino National Forest. **STICK LAKE PREHISTORIC SITE, CASE NO. 05-08-67**,
Mendocino National Forest. **UPPER LEACH LAKE PREHISTORIC SITE, CASE NO. 05-08-67**,
modoc county
- Alturas vicinity. **RAIL SPRING**, About 30 mi. (48 km) N. of Alturas in Modoc National Forest,
Fender Flat vicinity. **JOHNSON SLOUGH SITE (SITE 1)**,
Tulelake vicinity. **LAVA BED NATIONAL MONUMENT ARCHEOLOGICAL DISTRICT**, S. of Tulelake,
mono county
- Inyo National Forest. **ARCHEOLOGICAL SITE CA-MNO-584**,
monterey county
- Big Sur. **POINT SUR LIGHT STATION**,
Salinas. **BUNN, THOMAS M., HOUSE**, 425 Blanco Rd.,
Salinas. **SURBECK, MARGARET HART, HOUSE**, 322 Blanco Rd. (63.3),
Salinas. **275 BLANCO ROAD HOUSE**, (63.3),
napa county
- ARCHEOLOGICAL SITES 4-NAP-14, 4-NAP-261**, Napa River Flood Control Project,
orange county
- Cooks Corners vicinity. **ARCHEOLOGICAL DISTRICT**, (63.3),
plumas county
- Mineral. **HAY BARN AND COOK'S CABIN, DRAKESBAD (SIFFORD FAMILY) GUEST HOUSE**, Lassen Volcanic National Park,
Mineral. **SUMMIT LAKE RANGER STATION**, Lassen Volcanic National Park,
Plumas National Forest. **ARCHEOLOGICAL SITES 05-11-55-11, 28, 33, 43, 44**,
riverside county
- Blythe vicinity. **SUNDESERT, ARCHEOLOGICAL DISTRICT A**, (63.3),
Blythe vicinity. **SUNDESERT, ARCHEOLOGICAL DISTRICT E**, (63.3),
Blythe vicinity. **SUNDESERT, ARCHEOLOGICAL DISTRICT F**, (63.3),
La Quinta vicinity. **ARCHEOLOGICAL DISTRICT LA QUINTA EVACUATION CHANNEL**, Covers a 240 ft. easement from La Quinta to the white water at Indio,
Twentynine Palms. **COTTONWOOD OASIS (COTTONWOOD SPRINGS)**, Joshua Tree National Monument,
Twentynine Palms. **LOST HORSE MINE**, Joshua Tree National Monument,
sacramento county
- SACRAMENTO RIVER BANK PROTECTION PROJECT, SITE 1**, Sacramento River,
Sacramento. **SACRAMENTO WEIR**,
Sacramento. **TOWER BRIDGE**, M St. over Sacramento River, (also in Yolo County)
san barbara county
- Santa Barbara vicinity. **POINT CONCEPTION LIGHT STATION**,
san bernadino county
- Highland. **HIGHLAND HISTORIC DISTRICT**, Bounded by AT & SF RR. line, Pacific St., Church Ave., rear lots of Main St. and Cole Ave. (63.3),
Steam Well vicinity. **STEAM WELL PETROGLYPH ARCHEOLOGICAL DISTRICT**,
san bernardino county
- Johannesburg. **TRONA PINNACLES RAILROAD CAMP**,
Ontario. **EUCLID AVENUE RAILROAD GRADE SEPARATION-PROPERTIES**,
Redlands vicinity. **MARSHALL HOUSE**, 27297 Barton Rd.,
Redlands vicinity. **WHITE HOUSE**, 26849 Barton Rd.,
San Bernardino. **SQUAW SPRING WELL ARCHEOLOGICAL DISTRICT**,
Twentynine Palms. **TWENTYNINE PALMS OASIS**, Joshua Tree National Monument,
san diego county
- Campo. **CAMPO RAILROAD STATION**,
Escondido vicinity. **CALTRANS PROJECT (ARCHEOLOGICAL SITE 4-SDI-4558)**,
North Island. **CAMP HOWARD, U.S. MARINE CORPS**, Naval Air Station,
North Island. **ROCKWELL FIELD**, Naval Air Station,
San Diego. **MARINE CORPS RECRUIT DEPOT**, Barnett Ave.,
San Diego vicinity. **ARCHEOLOGICAL SITES SDI 4807, 4808, 4806, 4556**,
san francisco county
- San Francisco. **ARONSON HISTORIC DISTRICT**, 87 3rd St., 693 and 710 Mission St.,
San Francisco. **FIRE BOAT HOUSE**, The Embarcadero (63.3),
San Francisco. **FLEISHHACKER POOL**, SE corner of Sloat Blvd. and the Great Hwy. (63.3),
San Francisco. **FOREST HILL STATION**,
San Francisco. **JESSIE HOTEL**, 179-181 Jessie St.,
San Francisco. **MERCANTILE BUILDING**, 710 Mission St.,
San Francisco. **NORTH POINT PARK; MARINA (EAGLE CAFE AND PIER FACADES)**, San Francisco northern waterfront,
San Francisco. **PIER 16 AND SHED**, The Embarcadero (63.3),
San Francisco. **SALVATION ARMY BUILDING**, 360 4th St.,
San Francisco. **SAN FRANCISCO SEAWALL**, The Embarcadero (63.3),
San Francisco. **ST. PATRICK CHURCH**, 748 Mission St.,
San Francisco. **THE FEDERAL BUILDING**, 100 McAllister St.,
San Francisco. **TWIN PEAKS TUNNEL**,
san luis obispo county
- New Cuyana vicinity. **CALIENTE MOUNTAIN AIRCRAFT LOOKOUT TOWER**, 13 mi. (20.8 km) NW of New Cuyana off Rte. 166,
San Luis Obispo. **SAN LUIS OBISPO LIGHT STATION**,
san mateo county
- Hillsborough. **POINT MONTANA LIGHT STATION**,
santa barbara county
- ARCHEOLOGICAL SITES: CA-SBA-534; CA-SBA-551; CA-SBA-654; CA-SBA-678; CA-SBA-680; CA-SBA-682; CA-SBA-932; CA-SBA-1109; CA-SBA-1128; CA-SBA-1129; CA-SBA-1145; FS 05-14-59-45A; FS 05-14-59-45B**, (63.3),
CA-SBA-539, (63.3),
CA-SBA-670, (63.3),
CA-SBA-931, (63.3),
SITE SBA-189, Near Veronica Springs Rd. (63.3),
U.S. COAST GUARD RESCUE STATION AND LOOKOUT TOWER, Venderberg Air Force Base (63.3),
Santa Barbara. **0**, Santa Monica Creek,
Santa Barbara. **S. P. RAILROAD DEPOT**, W of State St. (63.3),
Santa Barbara. **SANTA BARBARA TURN OF THE CENTURY ARCHITECTURAL DISTRICT**, Roughly bounded by Canon Perdido, Hwy. 101 and Cota and Bath Sts. (63.3),
Santa Barbara. **111 GUTIERREZ ST.**, (63.3),
Santa Barbara. **17 W. HALEY ST.**, (63.3),
Santa Barbara. **208 PALM ST.**, (63.3),
Santa Barbara. **212 PALM ST.**, (63.3),
Santa Barbara. **217 STATE ST.**, (63.3),
Santa Barbara. **23 W. HALEY ST.**, (63.3),
Santa Barbara. **315 CASTILLO ST.**, (63.3),
Santa Barbara. **315 STATE ST.**, (63.3),
Santa Barbara. **317 CHAPALA ST.**, (63.3),
Santa Barbara. **324-330 STATE ST.**, (63.3),
Santa Barbara. **333 ANACAPA ST.**, (63.3),
Santa Barbara. **409 STATE ST.**, (63.3),
Santa Barbara. **412 W. MONTECILO ST.**, (63.3),
Santa Barbara. **435 CHAPALA ST.**, (63.3),
Santa Barbara. **501 CHAPALA ST.**, (63.3),
Santa Barbara vicinity. **ARCHEOLOGICAL SITE CA-SBA-1437**, Los Padres National Forest (63.3),
Santa Barbara vicinity. **ARCHEOLOGICAL SITE CA-SBA-1444**, Los Padres National Forest (63.3),
Santa Barbara vicinity. **ARCHEOLOGICAL SITE CA-SBA-822**, Los Padres National Forest (63.3),
Santa Barbara vicinity. **SITE CA-SBA-1325**,
santa clara county
- Coyote. **THE JOHNSON HOUSE COMPLEX**, Monterey Rd. (63.3),
Coyote vicinity. **THE DIARY**, (63.3),

Coyote vicinity. **THE FISHER RANCH**, 0.25 mi. (0.3 km) E. of Monterey Rd. (63.3).
 Coyote vicinity. **THE STEVENS RANCH**, (63.3).
 San Jose. **MASONIC TEMPLE**, 262-272 1st St. (63.3).
 San Jose vicinity. **ARCHEOLOGICAL SITE CA-SCL-70**, (63.3).
 San Jose vicinity. **ARCHEOLOGICAL SITES 4-SCL-163 236, 237, 178, 241, 242, 54**, (63.3).

shasta county

ARCHEOLOGICAL SITES: FS 05-14-56-37, FS 05-14-56-191, Shasta-Trinity National Forest,
 Mineral. **PARK ENTRANCE STATION AND RESIDENCE**, Lassen Volcanic National Park,
 Mineral. **PARK NATURALISTS RESIDENCE**, Lassen Volcanic National Park,
 Mineral. **WARNER VALLEY RANGER STATION**, Lassen Volcanic National Park,
 Redding vicinity. **SQUAW CREEK ARCHEOLOGICAL SITE**, NE of Redding,

siskiyou county

Forks of Salmon. **FONG WAH CEMETERY (CA-SIS-414)**,
 Lava Beds National Monument. **THOMAS-WRIGHT BATTLE SITE**,

solano county

Suisun. **SUISUN-FAIRFIELD DEPOT**, Main St.,

sonoma county

Petaluma. **FERRELL HOME**, 500 E. Washington St.,
 Petaluma vicinity. **DRY CREEK-WARM SPRINGS VALLEY ARCHEOLOGICAL DISTRICT**,
 Santa Rosa. **SANTA ROSA POST OFFICE**,

tehama county

Los Molinos vicinity. **ISHI SITE (YAHI CAMP)**, E. of Los Molinos in Deer Creek Canyon,

trinity county

ARCHEOLOGICAL SITES FS 05-14-51-60 AND 05-14-51-61, (63.3),
IRONSIDE MOUNTAIN, Shasta-Trinity National Forest (63.3),

ulare county

Sequoia National Park. **ATWELL'S MILL**,
 Sequoia National Park. **CATTLE CABINS**,
 Sequoia National Park. **QUINN RANGER STATION**,
 Sequoia National Park. **THARP'S LOG**,

tuolumne county

TUOLUMNE MEADOWS ARCHEOLOGICAL DISTRICT, Yosemite National Park,

ventura county

ARCHEOLOGICAL SITE 4 VEN 247, Los Padres National Forest (63.3),
ARCHEOLOGICAL SITE 4 VEN 280 (CA-VEN-280), Los Padres National Forest,
 Los Padres National Forest. **ARCHEOLOGICAL SITES 4 VEN-367 AND 4-VEN-368**, (63.3),
 Port Hueneme. **ANACAPA LIGHTHOUSE**, Anacapa Island,
 Simi Valley. **ARCHEOLOGICAL SITE VEN-341**,

COLORADO

boulder county

Longmont. **HOVER MANSION DISTRICT**, 1309 Hover Rd.,

denver county

Denver. **31ST STREET OVERFLOW STRUCTURE**, 31st St. and Atkins Ct. (63.3),

douglas county

KEYSTONE RAILROAD BRIDGE, Pike National Forest,
 South Platte Canyon. **DEANSBURY BRIDGE**, Foothills Project 7.7 mi. (12.3 km) W from gate at Kassler Treatment Plant along access road, (also in Jefferson County)

garfield county

HAVEMEYER-WILCOX CANAL SYSTEM,

jefferson county

South Platte vicinity. **DENVER AND RIO GRANDE ROCKWORK AND RAILROADS**, Foothills Project,

larimer county

Buckeye vicinity. **SITES 5-LR-257 AND 5-LR-263**, Boxelder Watershed Project,
 Estes Park. **BEAVER MEADOWS MAINTENANCE AREA**, Rocky Mountain National Park Utility Area,

montezuma county

MESA VERDE NATIONAL PARK ADMINISTRATIVE DISTRICT, Mesa Verde National Park,
 Dolores vicinity. **ANASAZI ARCHEOLOGICAL DISTRICT**,

pitkin county

Emma. **EMMA HISTORIC DISTRICT**,

pueblo county

Pueblo. **PUEBLO FEDERAL BUILDING (U.S. POST OFFICE)**, 5th and Main Sts.,

CONNECTICUT

fairfield county

FAIRFIELD ATLANTIC STREET BLOCK, 322 Main and 1-129 Atlantic Sts. including buildings on that side of the street between those addresses,

Bridgeport. **NO. 3-3 1/2 ARMSTRONG PLACE, ARMSTRONG MILL HISTORIC DISTRICT PROPOSED**, (63.3),

Bridgeport. **PEQUONNOCK RIVER BRIDGE**, Crosses Pequonnock River (63.3),

Bridgeport. **PIXLEE TAVERN**, 590 Boston Ave. (63.3),

Bridgeport Harbor. **BRIDGEPORT CANAL BARGES**, (63.3),

Cos Cob. **COS COB BRIDGE**, Over Mianus River (63.3),

Devon. **DEVON BRIDGE**, Over Housatonic River between Stratford and Devon (63.3),

Fairfield. **BLACK ROCK TURNPIKE BRIDGE**, Spans the New York, New Haven and Hartford RR. tracks,

Fairfield. **FERGUSON LIBRARY**, 96 Broad St. and Bedford (63.3),

Fairfield. **MILL HILL ROAD BRIDGE**, Spans the New York, New Haven and Hartford RR. tracks,

Greenwich. **MERRITT PARKWAY**, Transportation corridor also through towns of Stamford, New Canaan, Norwalk, Fairfield, Trumbull and Stratford,

Norwalk. **WASHINGTON STREET-S. MAIN STREET AREA**, (Also in S. Main and Washington Streets Historic District),

South Norwalk. **NORWALK RIVER BRIDGE**, (63.3),

Stamford. **CITIZENS SAVINGS BANK**, Bank and Atlantic Sts.,

Stamford. **DRESS BARN BUILDING**, 128-134 Broad St.,

Stamford. **MUNICIPAL OFFICE BUILDING**, 429 Atlantic St.,

Stamford. **ST. JOHN'S PORTESTANT EPISCOPAL CHURCH, PARISH HOUSE, AND RECTORY**, Main and Grove Sts. (63.3),

Stamford. **ST. JOHN'S ROMAN CATHOLIC CHURCH, RECTORY, AND PARISH HOUSE**, Atlantic St.,

Stamford. **STAMFORD ADVOCATE BUILDING**, 258 Atlantic St.,

Stamford. **STAMFORD SAVINGS BANK**, 160 Atlantic St.,

Stamford. **STAMFORD THEATER**, 307 Atlantic St.,

Stamford. **U.S. POST OFFICE**, 421 Atlantic St.,

Stamford. **WHITE TOWER CORPORATION OFFICES**, 382 Main St.,

Stamford. **309 ATLANTIC STREET**, 309 Atlantic St.,

Westport. **SAUGATUCK RIVER BRIDGE**, Over Saugatuck River (63.3),

hartford county

Farmington. **GRIDLEY-PARSONS-STAPLES HOMESTEAD**, Rt. 4, Farmington Ave.,

Granby. **GRANBY CENTER**,
 Hartford. **CHRIST CHURCH CATHEDRAL AND CATHEDRAL HOUSE**, 955 Main St. and 45 Church St.,

Hartford. **ELIZABETH PARK (WESTERN PORTION)**, (63.3),

Hartford. **FLAT IRON BUILDING (MOTTO BUILDING)**, (also in Congress Street Historic District)

Hartford. **FROG HOLLOW HISTORIC DISTRICT**, 35 square blocks S of Capitol Ave. between Oak St. and Park Ter. (63.3),

Hartford. **HARTFORD MAIN POST OFFICE**, 135-149 High St.,

Hartford. **HOUSES OF WETHESFIELD AVE.**, Between Morris and Wyllys Sts., particularly Nos. 97-81, 65, (also in NR South Green Historic District)

Manchester. **BATSON FARM HOUSE**, Burnham St.,

Manchester. **PORTIONS OF CHENEY SILK MILLS INDUSTRIAL COMPLEX**, Cheney Homes Area,

Simsbury. **HEUBLEIN TOWER**, Talcott Mountain State Park (63.3),

Simsbury vicinity. **FARMINGTON CANAL**, Granby Sewer facility (Simsbury portion),

South Windsor. **GREEK REVIVAL HOUSE**, 87 Long Hill Rd.,

South Windsor. **LATE FEDERAL HOUSE**, 78 Long Hill Rd.,

Southington. **LEWIS, SALLEY, HOUSE**, 500 N. Main St.,

West Hartford. **HOOVER, SARAH WHITMAN, HOUSE**, 1237 New Britain Ave. (63.3),

Windsor. **MILLS, ELIJAH, HOUSE**, Deerfield Rd.,

middlesex county

East Hampton. **RAPALLO VIADUCT**, Smith St. vicinity,

Middletown. **COOKSON, FULLER, AND SOUTHMAYD HOUSES**, (also in Metro South Historic District)

Middletown. **MAIN STREET FIREHOUSE**, 533 Main St.,

Middletown. **MANSION BLOCK**, (also in Main Street South Historic District)

Middletown. **MATHER-DOUGLAS-SANTANGELO HOUSE**, 11 S. Main St., (also in NR South Green Historic District)

Middletown. **METRO SOUTH HISTORIC DISTRICT**,

Middletown. *MIDDLETOWN HIGH SCHOOL*, Court and Pearl Sts., Middletown. *MIDDLETOWN MAIN POST OFFICE*, Old Saybrook. *CONNECTICUT RIVER BRIDGE*, Connecticut River between Old Saybrook and Old Lyme,

new haven county

East Haven. *OLD STONE CHURCH*, NE corner of Main and High Sts., Meriden. *GOFFE, SOLOMON, HOUSE*, 677 N. Colony St. (63.3), New Haven. *ANSONIA OPERA HOUSE*, 100 Main St., New Haven. *GRAND AVENUE DRAW-BRIDGE*, Over Quinnipiac River, New Haven. *ORANGE STREET STRUCTURES*, Orange St., New Haven. *POST OFFICE AND COURTHOUSE*, Church and Court Sts., Southington vicinity. *THE FARMINGTON CANAL*, Section of Canal about 1100 ft. S. of Ten Mile River Culvert, Waterbury. *PECK, H. H., CARRIAGE HOUSE*, Harrison Ave.,

new london county

Colchester. *LYMAN VIADUCT*, Bull Hill Rd. vicinity, Colchester. *WARREN TRUSS BRIDGE*, Bull Hill Rd. vicinity, Colchester. *1887 STONE RAILROAD VIADUCT OVER RIVER ROAD*, (63.3), East Lyme. *NIANTIC RIVER BRIDGE*, Crosses Niantic River (63.3), Groton. *GROTON BRIDGE*, Over Thames River between Groton and New London, Mystic. *MYSTIC RIVER RAILROAD BRIDGE*, Mystic River between Mystic and Groton (63.3), New London. *BANK STREET HISTORIC DISTRICT 11/12/78*, New London. *OLD TOWN MILL*, Jct. of Mill and State Pier Sts. (63.3), New London. *SHAW'S COVE BRIDGE*, Over Shaw's Cove (63.3), New London. *STARR STEET AREA*, Starr St., New London. *WILLIAMS MEMORIAL INSTITUTE BUILDING*, 110 Broad St., Norwich. *BUCKINGHAM MEMORIAL BUILDING*, 307 Main St., Norwich. *WASHINGTON STREET HISTORIC DISTRICT*, Project 103-159,

windham county

Brooklyn. *QUEBEC HISTORIC DISTRICT (QUEBEC VILLAGE)*, Willimantic. *U.S. POST OFFICE*, Main St. (63.3),

DELAWARE

new castle county

Newark. *FERGUSON, ROBERT HOUSE*, 636 Chestnut Hill Rd. (63.3), Newark. *WALNUT LANE*, 4133 Ogleton Rd. (63.3),

DISTRICT OF COLUMBIA

washington

AUDITORS' BUILDING, 201 14th St. SW. (included within *AUDITORS' BUILDING COMPLEX*), *BRICK SENTRY TOWER AND WALL*, Along M St. (also in NR Wash. Navy Yard Historic Precinct), *CENTRAL HEATING PLANT*, 13th and C Sts. SW. SE between 4th and 6th Sts. SE., *ENVOY TOWERS*, 2400 16th St., NW., *FORT MCNAIR*, 4th and P Sts., NW,

UNITED BRICK CORPORATION COMPLEX, Bladensburg and New York Ave., *WASHINGTON NAVY YARD ANNEX*, Buildings 74, 137, 158, 159, 159E, 160, 167, 173, 187, 197, 202., *1700 BLOCK Q STREET NW.*, 1700-1744, 1746, 1748 Q St. NW.; 1536, 1538, 1540, 1602, 1604, 1606, 1608, 17th St. NW.,

FLORIDA

broward county

Hillsboro Inlet. *COAST GUARD LIGHT STATION*,

collier county

Marco Island. *ARCHEOLOGICAL SITES ON MARCO ISLAND*,

dade county

Hialeah. *HIALEAH RACECOURSE*, Bounded by East Coast RR., E. 4th and Palm Aves. and E. 32nd St. (63.3), Miami. *DADE COUNTY COURTHOUSE*, 73 W. Flagler St. (63.3), Miami. *FLORIDA EAST COAST RAILWAY FREIGHT HOUSE*, 400 SW. 1st Ave. (63.3),

duval county

Jacksonville. *FAIRFIELD SCHOOL NO. 3*, 525 Florida Ave.,

hillsborough county

Tampa vicinity. *EGMONT KEY (FORT DADE SITE)*,

monroe county

KNIGHTS KEY MOSER CHANNEL-PACKET CHANNEL BRIDGE (SEVEN MILE BRIDGE), *LONG KEY BRIDGE*, Between Long Key and Conch Key, *OLD BAHIA HONDA BRIDGE*,

pinellas county

Bay Pines. *VA CENTER*, Sections 2, 3, and 11 TWP 31-S, R-15E,

polk county

Tampa vicinity. *ARCHEOLOGICAL SITE PO 90*, (63.3), Tampa vicinity. *ARCHEOLOGICAL SITE PO89*, (63.3),

santa rosa county

NAVAL LIVE OAKS HISTORIC DISTRICT,

st. johns county

St. Augustine. *ST. AUGUSTINE NATIONAL CEMETERY*,

GEORGIA

camden county. DUNGENESS, PLUM ORCHARD, STAFFORD PLANTATION, Stafford Plantation/Grand Avenue, Cumberland Island National Seashore (district),

greene county. WALLACE RESERVOIR ARCHEOLOGICAL DISTRICT, (also in Hancock, Morgan, and Putnam counties)

bartow county

Cartersville. *OLD BARTOW COUNTY COURTHOUSE*, 4 E. Church St. (63.3),

bibb county

Macon. *VINEVILLE AVENUE AREA*, Both sides of Vineville Ave. from Forsyth and Hardman Sts. to Pio Nono Ave.,

camden county

Kings Bay. *KING PLANTATION OUTBUILDING SITE*,

Kings Bay. *MILL CREEK SHELL MIDDEN A*,

carroll county

Carroll. *JORDAN-HAMPTON HOUSE*, Route 1,

chatham county

Savannah. *516 OTTO STREET*, Savannah. *908 WHEATON STREET*, Savannah. *914 WHEATON STREET*, Savannah. *920 WHEATON STREET*, Savannah. *928 WHEATON STREET*, Savannah. *930 WHEATON STREET*, Skidaway Island. *ARCHEOLOGICAL SITE*, Skidaway Island. *PRIEST'S LANDING MOUNDS*,

clay county

ARCHEOLOGICAL SITE WGC-73, Downstream from Walter F. George Dam,

cobb county

Marietta. *BOSTWICH, CHARLES C., HOUSE*, 325 Atlanta St., Marietta. *CLAY, ALEXANDER STEPHENS, HOUSE*, 353 Atlanta St., Marietta. *MARIETTA NATIONAL CEMETERY*, 500 Washington Ave., Marietta. *McCULLOCK-WELLONS' HOUSE*, 348 Powder Springs Rd., Marietta. *SLAUGHTER, M. G., COTTAGE*, 216 Fraser St., Marietta. *WATERMAN STREET SCHOOL (JOSEPH T. WALKER SCHOOL)*, 205 Waterman St.,

de kalb county

Atlanta. *ATKINS PARK SUBDIVISION*, St. Augustine, St. Charles, and St. Louis places, Decatur. *SYCAMORE STREET AREA*, Stone Mountain. *EVANS-WILLIAMS HOUSE*, 459 Hairston Rd.,

dekalb county

SOAPSTONE RIDGE (ARCHEOLOGICAL SITE 9DA69), (63.3), Dunwoody. *SPRUILL HOMEPLACE*, 4681 Ashford-Dunwoody Rd. (63.3), Dunwoody. *SPRUILL HOUSE*, 5455 Chamblee-Dunwoody Rd. (63.3), Dunwoody. *WOOD HOME*, 4834 Ashford-Dunwoody Rd. (63.3),

dougherty county

Oakfield vicinity. *ARCHEOLOGICAL SITE 9DT3*, (63.3),

elbert county

Elberton vicinity. *EUREKA HOUSE*, 5.5 mi. (8.8 km) E of Elberton (63.3),

forsyth county

Cumming vicinity. *BUFFINGTON TAVERN*, Hightower Rd. (63.3), Cumming vicinity. *SHERRILL HOUSE*, Hightower Rd.,

fulton county

Atlanta. *ALL SAINTS EPISCOPAL CHURCH*, 634 W. Peachtree St. (63.3), Atlanta. *COTTINGIN BUILDING*, 97 Broad St., SW., Atlanta. *CRUM AND FORSTER BUILDING*, 771 Spring St. (63.3), Atlanta. *DOWNTOWN ATLANTA HISTORIC DISTRICT*, Beginning at jct. Atlanta St. and Central Ave., Atlanta. *E. R. PARKER MOTOR COMPANY*, 560 W. Peachtree St. (63.3), Atlanta. *FIRE STATION NO. 11*, 30 North Ave. (63.3), Atlanta. *FIRST METHODIST CHURCH*, 360 Peachtree St. (63.3),

Atlanta. **HOWARD APARTMENTS**, 4-10 Prescott St. (63.3),
 Atlanta. **LONG, CRAWFORD W., MEMORIAL HOSPITAL**, Linden Ave. (63.3),
 Atlanta. **MITCHELL-PEACHTREE STREET HISTORIC DISTRICT**, 127, 129, 133 Peachtree; 143, 165-167, 168, 170, 176 Mitchell; N and W corners of Mitchell and Peachtree Sts.,
 Atlanta. **ORR, W. W., DOCTORS' BUILDING**, Peachtree St. at Pine St. (63.3),
 Atlanta. **THE FARLINGER**, Corner of Ivy and Peachtree Sts. (63.3),
 Atlanta. **WINECOFF HOTEL**, 176 Peachtree St. (63.3),

gilmer county

Ellijay vicinity. **SUBSTATION SITE 9GI (DOT)3**, 5.5 mi. (8.8 km) S of Ellijay on GA5 (63.3),
 Ellijay vicinity. **WHITE PATH SITE 9GI (DOT)5**, 6 mi. (9.6 km) N of Ellijay on GA5 (63.3),

gordon county

Calhoun vicinity. **HAYNES, CLEO, HOUSE AND FRAME STRUCTURE**, University of Georgia,
 Redbud Creek vicinity. **MOSS-KELLY HOUSE**, Sallacoa Creek area,

gwinnett county

Duluth. **HUDGINS, SCOTT, HOME (CHARLES W. SUMMEROUR HOUSE)**, McClure Rd.,

hancock county

Wallace Dam vicinity. **ARCHEOLOGICAL SITE 9 PM 215 (WALLACE DAM TRAIL-RACE PROJECT)**, SE of Wallace Dam on Oconee River, (also in Putnam County)
 Wallace Dam vicinity. **ARCHEOLOGICAL SITE 9 PM 247 (WALLACE DAM TRAIL-RACE PROJECT)**, SW of SR 16 bridge, (also in Putnam county)

heard county

PHILPOTT HOMESITE AND CEMETERY, On bluff above Chattahoochee River where Grayson Trail leads into river,

lumpkin county

Dahlonega vicinity. **ARCHEOLOGICAL SITE 9 LU (DOT) 1**, S of Dahlonega (63.3),

pickens county

Talking Rock. **KIRK HOUSE**, Off GA5 (63.3),

richmond county

Augusta. **BLANCHE MILL**,
 Augusta. **ENTERPRISE MILL**,
 Augusta. **GREEN STREET**,
 Augusta vicinity. **ARCHEOLOGICAL SITES PROJECT F-117-1(7)**,

sumter county

Americus. **ABORIGINAL CHET QUARRY**, Souther Field,
 Plains. **PLAINS HISTORIC DISTRICT**, (63.3),

tift county

Ty Ty vicinity. **WILLIAMS, EZEKIEL, HOUSE**, W of Ty Ty on U.S. 82 (63.3),

union county

Blairsville. **HARALSON-CARR HOUSE**, Jct. of GA2 and U.S. 129 (63.3),

walker county

Blowing Spring. **BLOWING SPRING MILL HOUSES**, GA 193 (63.3),

Blowing Spring. **GRANT HOUSE**, GA 193 (63.3),

Blowing Spring. **SCHOLZE HOUSE**, GA 193 (63.3),

Flintstone vicinity. **FLINTSTONE METHODIST CHURCH**, near Flintstone (63.3),

Flintstone vicinity. **HIXON, WILLIAM, HOUSE**, NE of Flintstone on Burnt Mill Rd. (63.3),

ware county

Waycross. **EVERETT, T. L., HOUSE**, GA 38 (63.3),

HAWAII*hawaii county*

Hana vicinity. **KIPAHULU HISTORIC DISTRICT**, SW of Hana on Rts. 31,
 Hawaii Volcanoes National Park. **MAUNA LOA TRAIL**,
 Kealahakua Bay. **KONA FIELD SYSTEM**,
 South Kona vicinity. **GREAT WALL OF KUAKINI**, (63.3),

honolulu county

Honolulu. **U.S. COAST GUARD DIAMOND HEAD LIGHT**, 3399 Diamond Head Rd.,

kauai county

HANAIEI BRIDGE, Kuhio Hwy.,
WAIOLI BRIDGE, Kuhio Hwy.,
WAIWA BRIDGE, Kuhio Hwy.,

maui county

Kalaupapa. **U.S. COAST GUARD MOLOKAI LIGHT**,

oahu county

Honolulu. **MOANALUA VALLEY**,
 Oahu. **BARBER'S POINT HARBOR**,

IDAHO*ada county*

Boise. **ALEXANDERS**, 826 Main St.,
 Boise. **FALKS DEPARTMENT STORE**, 100 N. 8th St.,

Boise. **IDAHO BUILDING**, 216 N 8th St.,
 Boise. **SIMPLIOT BUILDING (BOISE CITY NATIONAL BANK)** impliot Building (Boise City National Bank), 805 Idaho St.,
 Boise. **UNION BUILDING**, 712-1/2 Idaho St.,

clearwater county

Orofino vicinity. **CANOE CAMP-SUITE 18**, W of Orofino on U.S. 12 in Nez Perce National Historic Park,

elmore county

Glenns Ferry vicinity. **OREGON TRAIL (KELTON ROAD)**, SE of Glenns Ferry (63.3),

gem county

MARSH AND IRETON RANCH, Montour Flood project,
TOWN OF MONTOUR, Montour Flood project,

idaho county

Kamiah vicinity. **EAST KAMIAH-SUITE 15** east Kamiah-Suite 15, SE of Kamiah on U.S. 12 in Nez Perce National Historical Park,

lemhi county

Tendoy. **LEWIS AND CLARK TRAIL, PATTEE CREEK CAMP**,

nez perce county

Lapwai. **FORT LAPWAI OFFICER'S QUARTERS**, Phinney Dr. and C St. in Nez Perce National Park,

Lapwai. **SPALDING**,
 Lewiston. **FIX BUILDING**, 211-213 Main St.,
 Lewiston. **LOWER SNAKE RIVER ARCHEOLOGICAL DISTRICT**,
 Lewiston. **MOXLEY BUILDING**, 215 Main St.,

Lewiston. **SCULLY BUILDING**, 209 Main St.,
 Lewiston vicinity. **HATWAYMA VILLAGE SITE**, Vicinity of Hatwai Creek on U.S. 12 (63.3),

power county

Snake River. **AMERICAN FALLS POWER, LIGHT, AND WATER COMPANY ISLAND POWER PLANT**,

ILLINOIS*bureau county*

I & M CANAL, nhl. (also in Henry, Rock Island, and Whiteside counties)

carroll county

Savanna vicinity. **SPRING LAKE CROSS DIKE ISLAND ARCHEOLOGICAL SITE**, 2 mi. (3.2 km) SE of Savanna,

cook county

Chicago. **BLACKSTONE BRANCH LIBRARY**, 4904 S. Lake Park Ave. (63.3),

Chicago. **CHICAGO UNION LOOP ELEVATED STRUCTURE**, Bounded by Wells, Lake, Van Buren, and Wabash Sts.,

Chicago. **OLIVER BUILDING**, 159 N. Dearborn St.,
 Chicago. **SCHOENHOFEN BREWERY**, 18th and Canalport,

Chicago. **SPRING BLOCK (BAY, STATE, AND KRANZ BUILDINGS)**, 126-146 N. State St.,

Chicago. **UNITY BUILDING**, 127 N. Dearborn St.,

Chicago. **WASHINGTON PARK AND ADMINISTRATION BUILDING**, 740 E. 56th Pl. (63.3),

de kalb county

De Kalb. **HAISH BARBED WIRE FACTORY**, Corner of 6th and Lincoln Sts.,

henry county

Genesco. **RISTAU BREWERY**,

lake county

Fort Sheridan. **MUSEUM BUILDING**, 33 Lyster Rd.,

madison county

East St. Louis vicinity. **AMERICAN BOT-TOMS**, 69 archeological sites in Madison, Monroe, and St. Clair counties,

pike county

Flint Township. **NAPOLEON HOLLOW VILLAGE SITE AND ASSOCIATED RUSSELL MOUND GROUP**,

Griggsville. **QUINCY STREET COMMERCIAL BUILDINGS**,
 Griggsville. **WADE, SAM, PROPERTY**,

rock island county

ARCHEOLOGICAL SITE 11-RI-337, East Moline Mississippi and Rock Rivers, Lock no. 30 vicinity. **ARCHEOLOGICAL SITE 11RI217**, (63.3),

Rock Island. **ROSENFELD, MORRIS, HOUSE**, 617 19th St./1911 6th St. (63.3),

sangamon county
Springfield vicinity. **ARCHEOLOGICAL SITE 11 SGV 385**, (63.3),

scott county
Naples vicinity. **NAPLES-CASTLE SITE**, SW of Naples,

st. clair county
East St. Louis. **U.S. POST OFFICE AND COURTHOUSE**, 750 Missouri Ave.,

williamson county
Crab Orchard National Wildlife Refuge. **WOLF CREEK ABORIGINAL MOUND**,

INDIANA

clark county
Jeffersonville. **CLARK MARITIME ARCHEOLOGICAL DISTRICT**,

crawford county
Leavenworth. **COLE SITE (12CRL)**, (63.3),

jefferson county
ARCHEOLOGICAL SITE 12JE119/120,

lawrence county
Bedford. **MAIN POST OFFICE**, 1324 K St.,
Mitchell. **RILEY SCHOOL**,

marion county
Indianapolis. **GARFIELD PARK PAGODA**, 2 mi (3.2 km) S of center of Indianapolis in Garfield Park,

Indianapolis. **HANNAH, ALEXANDER MOORE, HOUSE**, 3801 S. Madison Ave. (63.3),

Indianapolis. **LOCKFIELD GARDENS PUBLIC HOUSING PROJECT**, 900 Indiana Ave.,

Indianapolis vicinity. **PARKER COVERED BRIDGE**, SR 700 S., spans county line (63.3), (also in Putnam County)

orange county
Jackson. **TEN PREHISTORIC SITES IN THE PATOKA LAKE**,

Paoli vicinity. **COX SITE**, Lost River Watershed,
Paoli vicinity. **HALF MOON SPRING**, Lost River Watershed,

parke county
Montezuma vicinity. **LEATHERWOOD CREEK COVERED BRIDGE**, (63.3),

st. joseph county
Mishawaka. **100 NW BLOCK**, Properties fronting N. Main St. and W. Lincoln Way,

switzerland county
Vevay. **612 FERRY STREET**, Also known as 608 Ferry St.,

Vevay. **305 TELL STREET**,
Vevay. **403 SEMINARY STREET**,

Vevay. **410 PEARL STREET**,
Vevay. **504 PIKE STREET**,

Vevay. **506 PIKE STREET**,
Vevay. **506 WALNUT STREET**,
Vevay. **508 LIBERTY STREET**, Also known as 512 Liberty St.,

Vevay. **510 LIBERTY STREET**,

tippecanoe county
Lafayette. **BIG FOUR DEPOT**, Jct. of 2nd and South Sts. (63.3),

Lafayette. **CAPITOL HOTEL**, 9 S. 2nd St. (63.3),
Lafayette. **FORMER MONON RAILROAD BUILDING**, 500 Salem St. (63.3),

Lafayette. **INTERURBAN POWER STATION**, E bank of Wabash River at the foot of 7th St.,

Lafayette. **PURDUE BLOCK**, 8 N. 2nd St. (63.3),

Lafayette. **112 NORTH THIRD ST.**, Lafayette Railroad Relocation Project (63.3),
Lafayette. **8 NORTH THIRD ST.**, Lafayette Railroad Relocation Project (63.3),

vanderburgh county
Evansville. **ALHAMBRA THEATER**, 50 Adams St.,

Evansville. **MONASTERY OF ST. CLARE**, 509 S. Kentucky Ave.,

Evansville. **POLLARD MAIER HOUSE**,
Evansville. **RIVERSIDE NEIGHBORHOOD**,
Evansville. **WASHINGTON AVENUE HISTORIC DISTRICT**, Washington Ave. between Parrett (63.3) St. and Evans Ave.,

vermillion county
Terre Haute vicinity. **HOUSES IN SR63/32 PROJECT**, Jct. of SR 32 and SR 63 and 1st Rd. S of jct.,

wayne county
Richmond. **HARRISON, THOMAS H., HOUSE**, 514 W. Main St.,

Richmond. **RICHMOND GAS COMPANY BUILDING**, Between Whitewater River and C & O RR. Tracks N of Main St. Bridge,

Richmond. **STARR PIANO FACTORY DISTRICT**, Roughly bounded by C & O RR. tracks, G St. Bridge, and Whitewater River,

wells county
STATE ROUTE 316 BRIDGE OVER THE WABASH RIVER, (63.3),

IOWA

allamakee county
Marquette vicinity. **FIRE POINT SITE (NINE FOOT CHANNEL NAVIGATION PROJECT)**,

black hawk county
Waterloo. **CEDAR PARK REST ROOM BUILDING**, Jct. of Fairview and Lafayette (63.3),

Waterloo. **CHICAGO, ROCK ISLAND, AND PACIFIC RR.: WATERLOO STATION**, W. 4th and Bluff Sts. (63.3),

boone county
Des Moines vicinity. **SAYLORVILLE ARCHEOLOGICAL DISTRICT**, (also in Polk and Dallas counties)

buena vista county
Storm Lake. **CHICAGO, MILWAUKEE, ST. PAUL, AND PACIFIC RAILROAD COMPANY STORM LAKE DEPOT**,

cerro gordo county
Mason City. **KNIGHTS OF COLUMBUS HALL**, 202-204 S. Federal Ave. (63.3),

Mason City. **MCFARLANE, W. T., BUILDING**, 123 S. Federal Ave. at 2nd St., SE. (63.3),

Mason City. **OLD CENTRAL FIRE HOUSE**, 19 First St., SW. (63.3),

Mason City. **RAINBOW ARCH BRIDGE**, Hwy. 18, over the Winnebago River (63.3),

Mason City. **ZOLLER BLOCK/BIJOU THEATER**, 119-121 S. Federal Ave. (63.3),

dubuque county
Dubuque. **BREWING AND MALTING COMPANY BUILDINGS**, 30th and Jackson Sts.,

ida county
Ida Grove. **MURL BROWN SITE (13-IA-4)**, County Courthouse,

johnson county
Iowa City vicinity. **INDIAN LOOKOUT**,

louisa county
Toolesboro vicinity. **POISON IVY SITE, IA 99**, (63.3),

marshall county
Marshalltown. **RAINBOW ARCH BRIDGE**, S. 3rd Ave., over Linn Creek (63.3),

plymouth county
Hinton vicinity. **ARCHEOLOGICAL SITE 13 PM 91**,

polk county
Des Moines. **CARBARN**, 24th and Ingeroll Ave.,
Des Moines. **FIRE STATION NO. 4**, 1041 8th St.,

KANSAS

douglas county
Lawrence. **CURTIS HALL (KIVA HALL) 109 Haskell Institute**, NHL.

KENTUCKY

bell county
Pineville. **CUMBERLAND FORD**, Walnut St. (63.3),

boone county
Rabbit hash. **SITES 15Be75 AND 15Be76**,

fayette county
Lexington vicinity. **PARIS PIKE HISTORIC DISTRICT**, (also in Bourbon County)

jefferson county
ashville vicinity. **McCOLLOUGH ESTATE**, 8300 Bardstown Rd.,

Louisville. **ARCHEOLOGICAL SITES: SECTION 2**, SW Jefferson County Local Protection Project,
Louisville. **LEVIN BATES HOUSE**, Bardstown Rd.,

johnson county
Volga. **McKENZIE LOG CABIN**, McKenzie Branch,

Win vicinity. **FISHTRAP UNITED METHODIST CHURCH**,

lawrence county
Louisa. **FORT ANCIENT ARCHEOLOGICAL SITE**,

lewis county
Concord vicinity. **BIERLY, MAUDE, HOUSE**, KY 8,

Concord vicinity. **CARRS METHODIST CHURCH**, KY 8,

Concord vicinity. **COOK, HAZEL, HOUSE**, KY 8,

Concord vicinity. **DICKERSON, WALTER, HOUSE**, KY 8,

Concord vicinity. **KIMBLE, HELEN ROSE, HOUSE**, KY 8,

nelson county
Highgrove vicinity. **HIBBS HOME**, Jct. of U.S. 31E/150 and KY 480,

scott county
Georgetown. **THORNE HOUSE**, Lemons Mill Rd. (63.3),

spencer county

Taylorville vicinity. **McCLAIN-PREVALLET SITE (ARCHEOLOGICAL SITE 15-Sp-243)**,

LOUISIANA*assumption parish*

Bayou Boeuf vicinity. **THIBODAUX SITE (16 AS 35)**,

avoyelles parish

LOG RAFT SITE, near Bank River (63.3),

caddo parish

Shreveport. **HEROLD, SIDNEY, MANSION**, 840 Jordan St.,

cameron parish

Hackberry. **BLACK LAKE SITE (16-Cm-87)**,
Hackberry. **ELLENDER HOUSE**,
Hackberry. **SANNER HOUSE**,

east baton rouge parish

Baton Rouge. **SPANISH TOWN**,

lasalle parish

White Sulfer Springs Vicinity. **WHATLEY SITE (16-LA-37)**, SW of White Sulphur Springs,

orleans parish

New Orleans. **ALGIERS COURTHOUSE**, 225 Morgan St. (63.3),

New Orleans. **BEAUREGARD SQUARE**, St. Anne Sts., and Municipal Auditorium building,

New Orleans. **BIENVILLE HOTEL**, 1040 St. Charles Ave.,

New Orleans. **BRADFIELD HOUSE**, 1236 Annunciation,

New Orleans. **BRADFORD, MARY, RENTAL PROPERTY**, 1238 Annunciation,

New Orleans. **BROOKLYN COOPERAGE COMPANY**, 1200 St. Peters St.,

New Orleans. **CASEY, KATE, HOUSE**, 932-934 Howard,

New Orleans. **CENTRAL CITY DISTRICT**,
New Orleans. **COCHRAN AND MIMS FOUNDRY**, 1101 S. Peters St.,

New Orleans. **COLUMBIA STEAM FIRE COMPANY**, 830 Julia St. (63.3),

New Orleans. **CORDES, JOHN, HOUSE**, 3027-3029 Royal St., Square 170,

New Orleans. **DEYRON, DR. J. A., HOUSE**, 3037 Royal St., Square 170,

New Orleans. **DUNN, ANDREW JACKSON, HOUSE**, 928-930 Calliope St., Square 119,

New Orleans. **DWYER, JAMES, HOUSE**, 933-935 Gaienne St., Square 119,

New Orleans. **GASQUET, WILLIAM, HOUSES**, 1128-1130 Constance St., Square 119,

New Orleans. **HART, JAMES S., HOUSE**, 615 Erato St., Square 71,

New Orleans. **I-SEA STORAGE AND TRANSFER COMPANY BUILDING**, 2201 Clio St., Square 348,

New Orleans. **ISRAELITE DIVINE SPIRITUAL CHURCH**, 631 S. Roman St.,

New Orleans. **JAHUCKE BUILDING**, 814 Howard Ave., Square 237,

New Orleans. **KOHLMAN COTTON MILL AND MANUFACTURING**, 1226 St. Thomas St.,

New Orleans. **LE BOEUF HOUSE**, 101 Carmick St.,

New Orleans. **LEE CIRCLE AND LEE MONUMENT**, St. Charles Ave. at Howard Ave.,

New Orleans. **MAGINNIS COTTON MILLS**, 1054 Constance St., Square 120,

New Orleans. **MALLOY HOUSE**, 1228-1230 Annunciation,

New Orleans. **MALLOY RENTAL PROPERTY**, 1232 Annunciation,

New Orleans. **McLAUGHLIN, M.A., HOUSE**, 1122-1126 Constance St., Square 119,

New Orleans. **McLEOD, EUPHENIA NAPIR HOUSE**, 1523-1525 Calliope St., Square 183,

New Orleans. **MURRAY, THOMAS, HOUSE**, 1131 S. Rampart St., Square 290,

New Orleans. **O'BRIEN, THOMAS, HOUSE**, 1255 Annunciation,

New Orleans. **OLD FIREHOUSE**, 1045 Magazine St., Square 158,

New Orleans. **PEYTON, WILLIAM H., HOUSE**, 1135 S. Rampart St., Square 290,

New Orleans. **ROPER, GEORGE W., HOUSE**, 1032 St. Charles Ave., Square 183,

New Orleans. **SAULET, MARIE THERESA, HOUSE**, 1218-1222 Annunciation St., Square 100,

New Orleans. **SCHWEGMAUN, G. A., HOUSE**, 3044 Royal St., Square 142,

New Orleans. **SPORL, C. J., HOUSE**, 3015 Royal St., Square 142,

New Orleans. **ST. JOHN THE BAPTIST CHURCH**, 1139 Dryedes St., Square 277,

New Orleans. **TALEN, AALDEMAR APOLLONIUS, STUDIO-HOUSE**, 1029 Calliope St., Square 137,

New Orleans. **TEMPLE SINAI**, 1032 Ceroudelet St., Square 215,

New Orleans. **TOURAE, NICHOLAS, HOUSE**, 1169 Tchoupitoulas St., Square 71,

New Orleans. **VERRET, THEODORE, HOUSE**, 1216 Annunciation St., Square 109,

New Orleans. **WELLS FARGO BUILDING**, 1055 Dryades St.,

New Orleans. **ZANGEL, FREDERICK, HOUSE**, 1118 Constance St., Square 119,

ouachita parish

Logtown vicinity. **FILHIOL MOUND COMPLEX**, 1 mi. (1.6 km) S. of jct. of SR165 and SR841,

red river county

Hanna. **HANNA SITE (16RR4)**,

st. james parish

WELCOME SITE (16 SJ 17),

st. martins parish

Plaquemine-Morgan City vicinity. **SITE 16, SM-45**, Atchafalaya Basin Floodway,

vernon parish

Fort Polk. **ARCHEOLOGICAL SITE 16-SA-50**, (63.3),

Fort Polk. **SITE 16 VN 18 AND 16 VN 24**,

west felicianna parish

ILLINOIS CENTRAL GULF RR ABANDONMENT, Hardwood, AL to Woodville, MS,

MARYLAND*allegany county*

Cumberland. **HINKLE FARM GROUP**,
Cumberland vicinity. **CONCRETE BLOCK HOUSE**, E of Cumberland (63.3),

Cumberland vicinity. **LILLER-GEIGER HOUSE**, E of Cumberland (63.3),

Flintstone. **BREAKNECK ROAD HISTORIC DISTRICT**,

Flintstone vicinity. **MARTIN GORDON FARM**, Breakneck Rd. (Rte. 1),

Flintstone vicinity. **MARTINS MOUNTAIN FARM**, Breakneck Rd. (Rte. 1),

anne arundel county

Claiborne. **BLOODY POINT BAR LIGHT**, On Chesapeake Bay,
Skidmore. **SANDY POINT SHOAL LIGHT**, On Chesapeake Bay,

baltimore (independent city)

ARTHUR'S BAKERY, 223 N. Eutaw St.,
BALTIMORE BELT (BALTIMORE AND OHIO) RAILROAD (HOWARD STREET TUNNEL AND POWER HOUSE),

BARRE CIRCLE HISTORIC DISTRICT, Lombard St., Fremont Ave., Scott St.,

CAMDEN STATION (CAMDEN STATION AND B & O DEPOT), Camden, Butaw, Howard, and Conway Sts.,

CAMDEN WAREHOUSE, Camden, Butaw, and Lee Sts.,

CANTON HISTORIC DISTRICT, Eastern Ave., Conkling St., Boston St. between Conkling and Canton Sts., line through Northwear Harbor, and Chester St.,

EASTERN AVENUE SEWAGE PUMPING STATION, SW corner of Eastern Ave. and President St.,

FAYETTE STREET METHODIST EPISCOPAL CHURCH, 745 West Fayette St.,

FEDERAL HILL-RIVERSIDE PARK HISTORIC DISTRICT, Federal Hill and Riverside Park areas,

HOLLINS-LOMBARD HISTORIC DISTRICT, 800 blocks of Hollins and Lombard Sts., between Fremont and Callender: unit block of Parkin St.,

HUTZLER HIGH RISE BUILDING, 220-223 N. Howard St.,

MOUNT CALVARY CHURCH HISTORIC DISTRICT, Biddle St., Madison Ave., N. Eutaw St.,

MURPHY BUILDING, 320-322 W. Lexington St.,

NEW OWINGS MILLS RAILROAD STATION, W. of Reisterstown Rd.,

OLD WESTERN POLICE STATION (OLD PINE STREET STATION),

PALACE BUILDING, 210-218 N. Howard St.,

RIDGELY'S DELIGHT HISTORIC DISTRICT,

ST. PAUL'S CEMETERY, UNION BLOCK, Fremont Ave.,

STEWART AND COMPANY DEPARTMENT STORE, 201 N. Howard St.,

601-607 CHASE STREET,

baltimore county

Fort Howard. **CRAIGHILL CHANNEL UPPER RANGE FRONT LIGHT**, On Chesapeake Bay,

Reisterstown. **REISTERSTOWN HISTORIC DISTRICT**, Butler and Walston Rds.,

Sparrows Point. **CRAIGHILL CHANNEL RANGE FRONT LIGHT**, On Chesapeake Bay,

carroll county

Finksburg vicinity. **BRIDGE NO. 10141 on HUGHES RD.**,

cecil county

SASSAFRAS ELK NECK, At Elk River and Chesapeake Bay,

Have de Grace. **SUSQUEHANNA RIVER BRIDGE**,

Perryman. **BUSH RIVER BRIDGE**,

dorchester county

Hoopersville. **HOOPER ISLAND LIGHT**, Chesapeake Bay-Middle Hooper Island,

frederick county

Fort Detrick. *HORTON TEST SPHERE (ONE-MILLION LITER TEST SPHERE)*, Thurmont vicinity. *CATOCTON FURNACE HISTORIC DISTRICT, U.S. 15*, Thurmont vicinity. *MOSEY FARM AND BARN, U.S. 15*,

harford county

Havre de Grace vicinity. *OLD POST ROAD BRIDGE, MD 7-A*,

montgomery county

Rockville. *THIRD ADDITION TO ROCKVILLE AND OLD ST. MARY'S CHURCH AND CEMETERY*,

queen anne county

Stevensville vicinity. *BENTON HOUSE, W of Stevensville (63.3)*,

st. marys county

St. Inigoes. *ST. INIGOES MANOR HOUSE*, Naval Electronic System Test and Evaluation Detachment, St. Mary City. *POINT NO POINT LIGHT*, On Chesapeake Bay,

talbot county

Tilghman Island. *SHARPS ISLAND LIGHT*, On Chesapeake Bay,

MASSACHUSETTS*barnstable county*

RIDER, *SAMUEL, HOUSE*, Gull Pond Rd. off Mid-cape Hwy. 6, Provincetown. *FREEMAN'S WHARF, 125 Commercial St.*, Truro. *HIGHLAND GOLD COURSE*, Cape Cod Light area,

berkshire county

Pittsfield. *NORTH STREET COMMERCIAL BLOCK*,

bristol county

Mansfield. *NORTON RESERVOIR PREHISTORIC DISTRICT, (63.3)*, Mansfield. *SCHOOL STREET SITE, 1495 and relocated SR 140*, Norton. *BAY STREET PREHISTORIC DISTRICT, (63.3)*, Norton. *NEWCOMB STREET SITE (7MP), (63.3)*, Raynham vicinity. *ROZENAS III SITE (7HP-7IP), (63.3)*, somerset. *MONTAUP PREHISTORIC SITE (19-BR-131), (63.3)*, Taunton vicinity. *JOHNSON FIELD HISTORIC SITE (7TH), (63.3)*, Taunton vicinity. *SNAKE RIVER EAST SITE (7DDP), (63.3)*, Taunton vicinity. *SNAKE RIVER WEST SITE (7GP), (63.3)*, Taunton vicinity. *WILBORE HISTORIC SITE (7BH), (63.3)*,

essex county

Amesbury. *AMESBURY U.S. POST OFFICE, 100 Main St. (63.3)*, Lawrence. *SOUTH CANAL AND ASSOCIATED GATEHOUSE STRUCTURE*, Roughly between Duck and O'Leary Bridges (63.3),

hampden county

Chicopee. *INDIAN CROSSING SITE*, Confluence of Chicopee and Connecticut rivers, Holyoke. *CALEDONIA BUILDING (CRAFTS BUILDING), 185-193 High St.*, Holyoke. *CLEARY BUILDING (STILES BUILDING), 190-196 High St.*,

Holyoke. *STEAMER COMPANY NO. 3*, South Hadley. *SOUTH HADLEY CANAL*, Canal St. vicinity (63.3), Springfield. *MILTON BRADLEY TOY COMPANY*, Park-Cross-Willow block, Springfield. *SPRINGFIELD RESCUE MISSION*,

middlesex county

Ashby. *LOCKE'S MILL COMPLEX*, Ashby. *TRAPPALL STONE ARCH BRIDGE*, Framingham. *DANFORTH STREET BRIDGE*, On road from Saxonville to Wayland,

plymouth county

Bridgewater vicinity. *DOUBLE P SITE*,

suffolk county

Boston. *DUDLEY HOUSE, 167 Centre St.*, Boston. *DUDLEY STATION AND THE ELEVATED NORTH OF DUDLEY*, Dudley and Washington Sts., Boston. *ELEVATED SOUTH OF DUDLEY*, Boston. *NORTHERN AVENUE BRIDGE*, Fort Point Channel, Boston. *POLICE STATION NO. 10, 1170 Columbus Ave.*, Boston. *ROXBURY HIGHLANDS AREA*, Boston. *ST. BOTOLPH STREET AREA*,

worcester county

Leicester. *SHAW SITE (SITES 4, 5, and 6)*, Upper Quaboag River Watershed project, North Brookfield. *MEADOW SITE NO. 11*, Upper Quaboag River Watershed,

MICHIGAN*bay county*

Bay City. *MIDLAND STREET HISTORIC DISTRICT*, E. Midland St. between Catherine and Litchfield Sts. (63.3),

houghton county

Houghton. *SOO LINE RAILWAY COMPANY DEPOT*, Lake and Huron Sts. (63.3),

kalamazoo county

Kalamazoo. *MASONIC TEMPLE*, Corner Rose and Eleanor Sts.,

marquette county

Ottawa National Forest. *WHITE DEER LAKE CAMP*, Buildings on the Cyrus H. McCormick Experimental Forest,

midland county

Midland. *LITTLE FORKS ARCHEOLOGICAL DISTRICT*,

shiawaksee county

Shafterburg. *VAN RIPER HOUSE, 12370 Shafterburg Rd. (63.3)*,

washtenaw county

LIMA TOWNSHIP HISTORIC DISTRICT, Lima Township (63.3),

wayne county

Detroit. *MACKENZIE, DAVID, HOUSE, 4735 Cass Ave.*, Detroit. *ROBSON-DODGE HOUSE, 642 W. Forest Ave.*,

MINNESOTA*hennepin county*

Minneapolis. *MINNESOTA VETERANS HOME, E. 51st St. and Minnehaha Ave.*,

itasca county

Deer River. *LAKE WINNIBIGOSHISH DAM ARCHEOLOGICAL SITE*,

murray county

Fulda. *CHICAGO, MILWAUKEE, ST. PAUL AND PACIFIC RAILROAD COMPANY'S FULDA RAILWAY DEPOT, (63.3)*,

st. louis county

Duluth. *MORGAN PARK HISTORIC DISTRICT*,

winona county

Winona. *SECOND STREET COMMERCIAL BLOCK*,

MISSISSIPPI*adams county*

Natchez. *FRENCH DWELLING SITE*, St. Catherines Creek,

grenada county

Grenada. *GRENADA POST OFFICE, 178 S. Main St.*,

jefferson county

GORDON MOUNDS, MJE 1 122-3W, Lorman vicinity. *MUD ISLAND CREEK COMPLEX*,

leflore county

Whaley. *LIGHTLINE LAKE SITE (22-Lf-504), MS 7 (63.3)*,

lowndes county

Columbus vicinity. *MAGNETIC SITE 5*, Tombigbee River Multiple Resource Area near Aliceville Lake, Columbus vicinity. *TIBBEE CREEK ARCHEOLOGICAL SITE, COLUMBUS LOCK AND DAM PROJECT*,

monroe county

Aberdeen vicinity. *EAST ABERDEEN SITE (22Mo819)*,

tishomingo county

Tishomingo vicinity. *TENNESSEE-TOMBIGBEE WATERWAY, (63.3)*,

yalobusha county

Water Valley. *WATER VALLEY POST OFFICE, 2322 Main St.*,

MISSOURI*boone county*

Columbia. *COLUMBIA (WABASH) DEPOT BUILDING AND FREIGHT HOUSE, 126 N. 10th St. (63.3)*,

clay county

Kansas City vicinity. *SMITHVILLE MULTI-RESOURCE AREA (ARCHEOLOGICAL RESOURCES), (63.3)*, (also in Clinton County)

Kansas City vicinity. *SMITHVILLE MULTI-RESOURCE AREA, (63.3)* This area includes sites: SL239, SL408, SL446, SL441,

dent county

Lake Spring. *MYER, JOHN, HOUSE*,

franklin county

Leslie. *NOSER'S MILL AND ADJACENT MILLER'S HOUSE, Rural Rte. 1*,

greene county

Springfield. *ARCHEOLOGICAL SITES: 23GR005, 110, 215, 221, 225, 267, 270, 134, 049*,

henry county

LITTLE BLACK RIVER WATERSHED, (also in Ripley County)

La Due. **BATSCHLETT HOUSE**, Near Harry S. Truman Dam and Reservoir,

jackson county

Kansas City. **ROCKFORD SCHOOL**, Raytown Rd. (63.3),

Kansas City vicinity. **ARCHEOLOGICAL DISTRICT**, Blue Springs Lake project,

Kansas City vicinity. **ARCHEOLOGICAL DISTRICT**, Longview Lake project,

Kansas City vicinity. **ARCHEOLOGICAL SITES**: 23JA36, 23JA40, 23JA42, 23JA44, 23JA54, 23JA77, 23JA78, 23JA81, 23JA83, 23JA84, 23JA85, 23JA89, 23JA115, 23JA119, 23JA120, 23JA125, 23JA185, 23JA186, 23JA187, **LITTLE BLUE RIVER CHANNEL AREA**, (63.3),

Lees Summit. **LONGVIEW FARM**, Off Raytown Rd. (63.3),

jasper county

Joplin. **JOPLIN CARNEGIE LIBRARY**, 9th and Wall Sts.,

jefferson county

House Springs vicinity. **ARCHEOLOGICAL DISTRICT** 23JE392-23JE395, 23JE400, and 23JE401, Route W Project (63.3),

macon county

Macon. **LONG BRANCH LAKE ARCHEOLOGICAL DISTRICT**, (63.3),

maries county

Gasconade River vicinity. **ARCHEOLOGICAL SITES** 23MS12, 23MS35, 23MS57, 23MS77, 23MS78, 23MS79, 23MS80, 23MS81 **AND UNVERIFIED ROCK CAIRN** *rcheological Sites* 23MS12, 23MS35, 23MS57, 23MS77, 23MS78, 23MS79, 23MS80, 23MS81 and **unverified rock cairn**, (63.3),

monroe county

Florida. **BANNISTER, DANIEL, LOG HOUSE**,

Florida. **BANNISTER, DANIEL, SITE**,

Florida. **CAVE, RICHARD, SITE**, (63.3),

Florida. **DONALDSON, ANDREW C., FARMSTEAD**, (63.3),

Florida. **POLLARD HOUSE**, (63.3),

Florida. **VIOLETTE, ALEXANDER, HOUSE**, Florida vicinity. **ARCHEOLOGICAL DISTRICT NO. 1 (CLARENCE CANNON DAM AND RESERVOIR PROJECT)**, (also in Ralls County)

Florida vicinity. **ARCHEOLOGICAL DISTRICT NO. 2 (CLARENCE CANNON DAM AND RESERVOIR PROJECT)**, (also in Ralls County)

Florida vicinity. **ARCHEOLOGICAL DISTRICT NO. 3 (CLARENCE CANNON DAM AND RESERVOIR PROJECT)**, (also in Ralls County)

Florida vicinity. **ARCHEOLOGICAL DISTRICT NO. 4 (CLARENCE CANNON DAM AND RESERVOIR PROJECT)**, (also in Ralls County)

Florida vicinity. **DOWELL, SUSANNE, HOUSE**, 3 mi. W of Florida,

Florida vicinity. **MILLER, JASON C., HOUSE AND FARMSTEAD**, E of Florida,

Florida vicinity. **MORTON, JOSEPH, FARMSTEAD**, SW of Florida,

Florida vicinity. **SMITH, SAMUEL H., HOUSE AND FARMSTEAD**, 5 mi. W of Florida (63.3),

Joanna. **LONG, EMMETT, LOG HOUSE**, Joanna vicinity. **PETERSON, JOHN, LOG HOUSE**, W of Joanna (63.3),

North Fork vicinity. **FIELD'S STONE STORAGE HOUSE**, 3 mi. S of North Fork (63.3),

Paris. **SPROUL, R. B., HOUSE**, (63.3),

Paris vicinity. **JORDAN, HARVEY, HOUSE AND FARMSTEAD**, 6.5 mi. E (63.3) of Paris,

Paris vicinity. **MAPPIN, MATTHEW, HOUSE AND FARMSTEAD**, NE of Paris,

Paris vicinity. **SMITH, JAMES H., FARMSTEAD**, NE of Paris (63.3),

Paris vicinity. **SMITH, JOSEPH B., HOUSE SITE**, SE of Paris (63.3),

Paris vicinity. **SPROUL, JOSEPH, MILL HOUSE**, 5 mi. SW of Paris (63.3),

Perry vicinity. **FLEMING, THOMAS F., HOUSE**, 6 mi. N of Perry,

Stoutsville vicinity. **WHELAN, HENRY, HOUSE AND GROUNDS**, 1.5 mi. S of Stoutsville (63.3),

Victor. **BRYAUHLUTZ, WILLIAM, LOG HOUSE**, (63.3),

Victor. **CALHOON, A. O., HOUSE**, (63.3),

Victor. **HATTERSLEY, WILLIAM, STORE**, (63.3),

Victor vicinity. **CROW, BASIL, LOG HOUSE AND FARMSTEAD**, 0.5 mi. N of Victor (63.3),

Victor vicinity. **DOWDY, ROY, HOUSE AND FARMSTEAD**, 1 mi. S of Victor (63.3),

Victor vicinity. **FRIDAY BARN**, 1 mi. S of Victor,

newton county

Racine. **SMITH CABIN RUINS (LOST CREEK WATERSHED ARCHEOLOGICAL SITE)**,

ralls county

Center. **BELL, SAMUEL F., HOUSE**, (63.3),

MONTANA

beaverhead county

Grant. **OLD QUAKER QUARRY**,

big horn county

Decker vicinity. **BUNNY CHASE ARCHEOLOGICAL SITE**, 10 mi. (16 km) W. of Decker,

Spring Creek Mine vicinity. 24 BH 1045, (63.3),

Spring Creek Mine vicinity. 24 BH 1046, (63.3),

Spring Creek Mine vicinity. 24 BH 1052, (63.3),

Spring Creek Mine vicinity. 24 BH 1583, (63.3),

Spring Creek Mine vicinity. 24 BH 1589, (63.3),

Spring Creek Mine vicinity. 24 BH 1591, (63.3),

Spring Creek Mine vicinity. 24 BH 1593, (63.3),

Spring Creek Mine vicinity. 24 BH 1595, (63.3),

Spring Creek Mine vicinity. 24 BH 1597, (63.3),

Spring Creek Mine vicinity. 24 BH 1602, (63.3),

Spring Creek Mine vicinity. 24 BH 1606, (63.3),

Spring Creek Mine vicinity. 24 BH 1609, (63.3),

Spring Creek Mine vicinity. 24 BH 1610, (63.3),

Spring Creek Mine vicinity. 24 BH 1614, (63.3),

Spring Creek Mine vicinity. 24 BH 1618, (63.3),

Spring Creek Mine vicinity. 24 BH 1619, (63.3),

Spring Creek Mine vicinity. 24 BH 1619, (63.3),

cascade county

Great Falls. **BUILDING AT 108 CENTRAL AVENUE**, 108 Central Avenue,

clater county

Miles City vicinity. **OLD FORT Fort**, At Fort Keogh,

fergus county

LEWIS & CLARK CAMPSITE, MAY 24, 1805,

glacier county

St. Mary vicinity. **ST. MARY RANGER STATION**,

granite county

Garnet. **GARNET GHOST TOWN**, (63.3),

lewis and clark county

Marysville. **MARYSVILLE HISTORIC DISTRICT**,

lincoln county

ARCHEOLOGICAL SITES 24-LN-1036, 1037, 1130, 1131, Kootenai River, NW.,

phillips county

Malta vicinity. **BEAUCOUP SITE COMPLEX (SITES 188/189)**,

powder river county

YANKEE RESERVOIR SITE (24PR402), Custer National Forest,

Moorhead vicinity. **REYNOLDS'S BATTLEFIELD HISTORIC SITE**, Moorhead County Rd. (63.3),

roosevelt county

Culbertson vicinity. **BEMER COAL MINE STRUCTURES**, 6 mi. (9.6 km) SE of Culbertson,

stillwater county

Red Lodge vicinity. **WEST ROSEBUD LAKE SITE**, W of Red Lodge,

NEBRASKA

boyd county

SUNSHINE BOTTOM HISTORIC DISTRICT, S of Missouri River,

cherry county

Valentine vicinity. **FORT NIOBRARA NATIONAL WILDLIFE REFUGE**,

Valentine vicinity. **NEWMAN BROTHERS HOUSE**,

douglas county

Omaha. **NASH BUILDINGS**, 902-912 Farnam St. and 901-911 Douglas St.,

Omaha. **SMITH, M. E., BUILDING**, 201-211 S. 10th St.,

knox county

Niobrara. **NIOBRARA HISTORIC PROPERTIES**,

NEVADA

clark county

Las Vegas vicinity. **BLACKSMITH SHOP**, Desert National Wildlife Range,

Las Vegas vicinity. **LAS VEGAS WASH ARCHEOLOGICAL DISTRICT**,

Las Vegas vicinity. **MESQUITE HOUSE**, Desert National Wildlife Range,

elko county

Carlin vicinity. **ARCHEOLOGICAL SITES 26EK1669, 26EK1672**,

nye county

Las Vegas vicinity. **EMIGRANT'S TRAIL**, About 75 mi. NW. of Las Vegas on U.S.95,

pershing county

Lovelock vicinity. **ADOBE IN RUDELL RANCH COMPLEX**,

Lovelock vicinity. **LOVELOCK CHINESE SETTLEMENT SITE**,

washoe county

Reno vicinity. **SITE 26WA2065**,

NEW HAMPSHIRE*cheshire county*

Keene. **HOUSE NO. 66**, 66 Island St. (63.3),
Keene. **HOUSE NO. 70**, 70 Island St. (63.3),
Keene. **HOUSE NO. 76**, 76 Island St. (63.3),
Kenne. **HOUSE NO. 58**, 58 Island St. (63.3),
North Walpole. **ARCH BRIDGE**, Between N. Walpole and Bellows Falls, (also in Windham County, Vt)

coos county

Berlin. **ANDROSCOGGIN VALLEY HOSPITAL/ST. REGIS ACADEMY COMPLEX**, Bounded by Main, Pleasant, Church, School, and Success Sts. (63.3),

hillsborough county

Manchester. **AMOSKAAG MILLYARD COMPLEX**,
Manchester. **HOUSE AT 191-193 MERRIMACK STREET**,
Manchester. **HOUSE AT 205-213 PINE STREET**,
Manchester. **HOUSE AT 69 LAUREL STREET**,

rockingham county

Portsmouth. **FORT WASHINGTON**, Pierce Island (63.3),
Rye. **PULPIT ROCK OBSERVATION STATION**, Portsmouth Harbor,

strafford county

Dover. **ODD FELLOW'S HALL (MORNING STAR BLOCK)**,
Dover. **O'NEILL HOUSE (COCHeco CO. HOUSING)**,
Dover. **PUBLIC MARKET (MORRILL BLOCK)**,
Dover. **TRELLA HOUSE (DOVER MANUFACTURING CO. HOUSING)**,
Dover. **VETERAN'S BUILDING (CENTRAL FIRE HOUSE)**,
Dover. **WESTERN AUTO BLOCK (MERCHANTS ROW)**,

NEW JERSEY*bergen county*

Mahwah. **HOPPER GRISTMILL AND SAWMILL**, (63.3),

burlington county

Burlington. **DELAWARE RIVERFRONT ARCHEOLOGICAL SITE**, (63.3),
Burlington. **BETHLEHEM A.M.E. CHURCH**, 215 Pearl Blvd.,
Burlington. **FACTORY BUILDING**, 231 Penn St.,
Burlington. **ONEIDA BOAT CLUB**, York St.,
Burlington. **WATER WORKS**, Pearl Blvd.,

camden county

CAMDEN, 726 Cooper St.,
Camden. 728 COOPER STREET, 728 Cooper St.,

essex county

Montclair. **MONTCLAIR RAILROAD STATION HISTORIC DISTRICT**, Bloomfield Ave., Lackawanna Plaza, and Grove St. (63.3),

Newark. **PENNSYLVANIA STATION**, Bounded by Raymond Plaza on W. Raymond Blvd. on N. and Market St. on S. (63.3),

gloucester county

West Depford Township. **ARCHEOLOGICAL SITES 4, A, B, AND C**, Near Delaware River,

hudson county

S.S. NEWTON, Midway between Ellis and Liberty islands,
Jersey City. **CAR-FLOAT TRANSFER BRIDGE 1**, Liberty State Park,
Jersey City. **CAR-FLOAT TRANSFER BRIDGE 2**, Liberty State Park,
Jersey City. **PIER G.**, Liberty State Park,
Jersey City. **PIER NO. 19**, Liberty State Park,
Kearney. **PORTAL BRIDGE**,

mercier county

WEST WINDSOR TOWNSHIP WASTE-WATER FACILITIES (ARCHEOLOGICAL SITE 3313.14)-EXTENDED,
Bordentown. **BLACKS CREEK PREHISTORIC ARCHEOLOGICAL SITE**,
Hamilton and West Windsor Townships. **AS-SUNPINK HISTORIC DISTRICT**,
Trenton. **CHAMPALE BREWING COMPANY OFFICE BUILDING**,
Trenton. **LAMBERTON INTERCEPTOR**,
Trenton. **MADDOCK CHINA COMPANY DUMP SITE**,

middlesex county

CRANBURY HISTORIC DISTRICT,
Metuchen. **METUCHEN RAILROAD STATION**,
Monroe Township. **TEN EYCKS FORGE SITE**, (63.3),
New Brunswick. **DELAWARE RARITAN CANAL**, Portion between Albany St. and Landing Lane Bridge,
Perth Amboy. **RARITAN RIVER STEEL COMPANY (RARITAN COPPER WORKS/ANACONDA COPPER REFINERY)**, Elm and Market Sts.,
Piscataway. **LANDING LANE ARCHEOLOGICAL DISTRICT**, (63.3),
Spotwood Borough. **CEDAR BROOK SITE**, (63.3),

monmouth county

Long Branch. **THE RESERVATION**, 1-9 New Ocean Ave.,
Sandy Hook. **FORT HANCOCK AND THE SANDY HOOK PROVING GROUND HISTORIC DISTRICT**, NJ 36,
Sandy Hook. **ORDNANCE/QUARTERMASTER WHARF NO. 536**,

morris county

Morristown. **ABBETT AVENUE BRIDGE**,
Morristown. **MORRISTOWN AQUEDUCT DISTRIBUTION RESERVOIR**, Court and Ann Sts.,
Morristown. **RESIDENCES ON COURT STREET**, 30, 32, 36, 38, 40, and 42 Court St.,

ocean county

Forked River. **JOSEPH HOLMES MILL (THE MILL SITE)**, SW corner of intersection of Mill and Parker Sts.,

passaic county

Clifton. **ANIMAL QUARANTINE FACILITY**, Bounded by Clifton and Van Houten Aves., and the Erie RR.,

Wayne Township. **FORSBERG HOUSE**, 3 Edgemont Crescent,

sussex county

APPALACHIAN TRAIL IN NEW JERSEY, (63.3) (also in Warren County),

union county

Berkeley Heights Township. **FELTVILLE (DESERTED VILLAGE)**,
Elizabeth. **BENDER BUILDING (PLAINFIELD CORRIDOR SERVICE PROJECT)**, 251-267 N. Broad St.,
Elizabeth. **FREIGHT STATION (PLAINFIELD CORRIDOR SERVICE PROJECT)**, 520-532 North Ave.,
Elizabeth. **SLAUGHTERHOUSE (PLAINFIELD CORRIDOR SERVICE PROJECT)**, 247 Morris Ave.,
Elizabeth. **TANNERY (PLAINFIELD CORRIDOR SERVICE PROJECT)**, 244-246 N. Broad St.,
Plainfield. **PLAINFIELD NORTH AND SOUTH STATIONS**, Watchung and North Aves.,
Plainfield. **ROSELLE NORTH AND SOUTH STATIONS (ROSELLE PARK)**, Westfield and East Aves.,
Plainfield. **SCOTCH PLAINS NORTH AND SOUTH STATIONS AND PEDESTRIAN OVERPASS (FANWOOD)**, Martine and North Aves.,
Plainfield. **WESTFIELD/GARWOOD NORTH AND SOUTH STATIONS AND KIOSK**, North and South Aves.,
Springfield Township. **SAYRE HOUSE (I-78 PROJECT)**,

warren county

Oxford. **OXFORD INDUSTRIAL COMPLEX**,

NEW MEXICO*chaves county*

Artesia vicinity. **SITES LA11809-LA11822**, Cottonwood-Walnut Creek Watershed, (also in Eddy County)

dona ana county

Plasitas Arroyo. **SITES SCSPA 1-8**,

eddy county

Carlsbad vicinity. **ARCHEOLOGICAL DISTRICT**,

guadalupe county

Los Esteros Reservoir. **LOS ESTEROS LAKE ARCHEOLOGICAL SITE**,

lee county

Santa Fe vicinity. **LAGUNA PLATA ARCHEOLOGICAL DISTRICT**,

mckinley county

ZUNI PUEBLO MULTIPLE RESOURCE AREA, Yellowhouse Dam Project (63.3) This area includes sites: 2-4, 6-9, 11, 12, 14-20, 22, 23, 25-45, 49-69, 71-73, 75-85, 87-133, 135-151, 153-156, 158-165, 170-172, 174-182, 184-192, 195-200, 202-223, 225-227, 229-235, 238-240, 244-257, 259-294, 296-306, 308-313, 315, 318, and localities numbered: 404, 405-407, 411, 413, 414, 417, 418, 422-425, 431, 440, 441, 445-449, 451-457, 459-61, 463, 472-475, 481, 483, 484, 488, 490, 491, 498, 504, 508, 515, 435, 507.,
51 SITES IN THE BISTI-STAR LAKE REGION,

Gallup vicinity. **MCKINLEY MINE ARCHEOLOGICAL DISTRICT**, Zuni. **OAK WASH SITES N.M.G.:13-19-N.M.G.:13-37** Zuni Pueblo Watershed,

otero county

DOG CANYON ARCHEOLOGICAL SITE (LA 15939), Oliver Lee Memorial State Park (63.3),
THREE RIVERS PETROGLYPHS,

rio arriba county

Ghost Ranch vicinity. **CERRITO RECREATION SITE ARCHEOLOGICAL DISTRICT**,

san juan county

MULTIPLE RESOURCE AREA IN BOLACK LAND EXCHANGE, This area includes sites: 10808, 10809, 10812, 10816, 10817, 10818, 10819, 10821, 10822, 10823, 10824, 10825, 10826, 10827, 10828, 10830, 10831, 10832, 10833, 10834, 10837, 10838, 10841, 10842, 10843, 10845, 10846, 10847, 10848, 10849, 10850, 10851, 10853, 10855, 10856, 10857, 10858, 10859, 10861, 10862, 10863, 10864, 10865, 10866, 10868, 10869, 10870, 10871, 3657, 3658, 3662, 3664, 3665,

Burnham vicinity. **LOWER CHACO RIVER MULTIPLE RESOURCE AREA**, (63.3) This area includes: 62, 64, 70, 88, 110, 159, 165, 173, 179, 212, 226, 247, 263, 267, 276, 279, 307, 312, 316, 320, 322, 324, 335, 338, 344, 347, 371, 426, 568, 576, 606, 608, 610, 618, 628, 635, 641, 646, 659, 667, 685, 73, 97, 142, 144, 235, 243, 258, 259, 302, 306, 321, 424, 428, 436, 447, 462, 471, 487, 489, 491, 499, 514, 522, 526, 549, 597, 651, 671, 673, 65, 80, 91, 93, 114, 130, 147, 153, 155, 167, 71, 195, 236, 238, 242, 248, 270, 275, 289, 296, 298, 305, 309, 310, 318, 339, 349, 352, 356, 373, 381, 394, 396, 418, 421, 422, 423, 430, 440, 443, 445, 458, 513, 516, 518, 510, 564, 571, 592, 593, 595, 598, 599, 600, 601, 604, 626, 639, 647, 653, 669, 675, 677, 679, 683, 112, 177, 234, 300, 334, 183, 193, 285, 294, 308, 323, 328, 337, 416, 709.,

Burnham vicinity. **NAVAJO TRIBAL LANDS MULTIPLE RESOURCE AREA**, (63.3) This area includes: 5, 6, 7, 8, 10, 11, 12, 13,

sandoval county

Tetilla Peak Recreation Area. **TETILLA PEAK SITE**,

NEW YORK

albany county

Guilderland. **LIZZI 2 SITE**, (63.3),
Guilderland. **NOTT PREHISTORIC SITE**,
Owego. **SUBI 677 SITE AND SUBI: 672 SITE**, (63.3),

bronx county

HELL GATE BRIDGE D APPROACH VIADUCTS AND BRIDGES, (63.3), (also in New York and Queens counties)
New York. **NORTH BROTHERS ISLAND LIGHT STATION**, In center of East River,
Pelham Bay. **PELHAM BAY RAILROAD BRIDGE**,

bronx county New York

BRONX POST OFFICE,

broome county

Endicott. **ENDICOTT-JOHNSON WORKERS ARCH**, (63.3),

Maine Township. **MILL SITE AT SITE 7-A**, Manticoke Creek project, (also in Tioga County)

Vestal. **VESTAL NURSERY SITE**, (also in Union County)

cattaraugus county

Olean. **FORNESS PARK DEVELOPMENT-ARCHEOLOGICAL SITES**,

chautauqua county

Dunkirk. **PROPERTIES IN THE CITY OF DUNKIRK**,

Lakewood vicinity. **LOOMIS ARCHEOLOGICAL SITE**, South and Central Chautauqua Lake,

Portland. **DUBERT, CALVIN J., HOUSE**, 5553 Martin Rd.,

Sheridan. **SHERIDAN SCHOOL DISTRICT NO. 3 SCHOOLHOUSE**, Chapin and O'Brien Rd.,

columbia county

Valatie. **RIVER STREET SITE**,

delaware county

Hancock. **DUNN SITE**, E of Delaware River (63.3),

erie county

ERIE CANAL,
Amherst. **U.B. SITE 1488**, Near Ellicott Creek,

Buffalo. **DELAWARE, LACKAWANNA, AND WESTERN RAILROAD TERMINAL IN BUFFALO**, S. Park Ave.,

greene county

New York. **HUDSON CITY LIGHT STATION**, In center of Hudson River,

herkimer county

Little Falls. **DUNN PROPERTY BUILDINGS**, W. Mill St.,

kings county

Brooklyn. **RHEINGO**, Forest and Stanwix Sts.,
Brooklyn. **STEEPLECHASE PARACHUTE JUMP**,

nassau county

RIDGEWOOD AQUEDUCT, (63.3), (also in Queens County)

Long Island. **SEAFOOD PARK ARCHEOLOGICAL SITE**,

new york

New York. **PIER NO. 70**,

new york county

New York. **COLONIAL PARK POOL COMPLEX**, Branch Ave.,

New York. **HARLEM COURTHOUSE**,
New York. **HAYES, HELEN, THEATER**, 210 W. 46th St. (63.3),

New York. **NEW YORK CANCER HOSPITAL (TOWER'S NURSING HOME)**, 2 W. 106th St.,

New York. **OLD PRODUCE EXCHANGE (ARMY BUILDING RESERVATION)**, 39 Whitehall,

niagara county

Somerset. **WAGONER, MORGAN VAN, HOUSE**, Hosmer Rd.,

onondaga county

Elbridge. **ELBRIDGE PARK INDUSTRIAL ARCHEOLOGICAL DISTRICT**,

Syracuse. **AMOS BLOCK**, 208-220 W. Water St.,

orange county

New Windsor. **HAZARD'S MILL LOTT**, Between Forge Hill Rd. and Moodina Creek and E of U.S. 9W (63.3),

Newburgh. **BREWSTER HOOK AND LADDER COMPANY NO. 1**, 75 Broadway,
Port Jervis. **CHURCH STREET SCHOOL**, 55 Church St.,

Port Jervis. **FARNUM, SAMUEL, HOUSE**, 21 Ulster Pl.,

oswego county

Mexico Village. **GUSTIN-EARLE FACTORY SITE**,

Oswego. **MUSICO MOTORS BUILDING**, W. First and W. Seneca Sts.,

otsego county

Oneonta. **SWART-WILCOX HOUSE**,

putnam county

Carmel. **LAKE SECOR HISTORIC AND ARCHEOLOGICAL CABIN**,

queens county

Bayside. **FORT TOTTEN BATTERY**, Fort Totten,
New York. **FORT TOTTEN OFFICER'S CLUB**,

Queens. **ASTORIA STUDIO**,

richmond county

Breakabeen vicinity. **VALLEY BETWEEN THE VILLAGES OF BREAKABEEN AND NORTH BLENHEIM**,

New York. **ROMER SHOAL LIGHT STATION**, Located in lower bay area of New York Harbor,

Staten Island. **U.S. COAST GUARD BASE, ST. GEORGE**,

Totenville vicinity. **WARD'S POINT**, Oakwood Beach Project,

saratoga county

Saratoga Springs. **SARATOGA SPRINGS HISTORIC DISTRICT**,

Saratoga Springs. **YADDO HOUSE AND GARDENS DISTRICT**,

Schuylerville. **ARCHEOLOGICAL SITE**, Schuylerville Water pollution Control Facility,

Waterford. **WATERFORD INDUSTRIAL COMPLEX**,

suffolk county

Jamesport vicinity. **EAST END SITE**,
Jamesport vicinity. **HALLOCK'S POND SITE**,
Jamesport. **NORTHVILLE HISTORIC DISTRICT**, Houses along Sound Ave.,

New York. **FIRE ISLAND LIGHT STATION**, U.S. Coast Guard Station,

New York. **LITTLE GULL ISLAND LIGHT STATION**, Off North Point of Orient Point, Long Island,

New York. **PLUM ISLAND LIGHT STATION**, Off Orient Point Long Island,

New York. **RACE ROCK LIGHT STATION**, S of Fishers Island 10 mi. N. of Orient Point,

ulster county

WILDMERE RESORT HOTEL (MINNEWASKA ACQUISITION PROJECT), Towns of Gardiner and Rochester,

Kingston vicinity. **ESOPUS MEADOWS LIGHT STATION**, Middle of Hudson River,

Lloyd. **CHRISTIANA HOUSE**, 24 River Rd. (63.3),

Lloyd. **MID-HUDSON HOTEL**, Jct. of River and Willow Dock Rds and Maple Ave. (63.3),

Lloyd. **PALMATEER HOUSE**, 26 River Rd. (63.3),

Lloyd. **YELVERTON HOUSE**, 39 Maple Ave. (63.3),
 New York. **RONDOUT NORTH DIKE LIGHT**, Center of Hudson River at jct. of Rondout Creek and Hudson River,
 New York. **SAUGERTIES LIGHT STATION**, Hudson River,
 Saugerties. **UPPER DOCK SITE**, Esopus Creek (63.3),
 Sleightsburg. **FIRST AVENUE SITE**, Confluence of Rondout Creek and Hudson River,
 Sleightsburg. **SECOND AVENUE SITE**, Parsell St. (63.3),

warren county

Lake George. **BOYAU**, Portion of Moncalm St.,

washington county

Greenwich. **PALMER MILL (OLD MILL)**, Mill St.,

westchester county

Ossining. **MAIN STREET CRESCENT**,
 Ossining. **OLD OSSINING FURNITURE STORE**, 1-3 S. Highland Ave.,
 Ossining. **SNOWDEN COURT (SYMOND'S SCHOOL)**, 89 Snowden Ave.,
 Port Washington vicinity. **EXECUTION ROCKS LIGHT STATION**, Lower SW portion of Long Island Sound,
 Tarrytown. **TARRYTOWN LIGHT STATION**,
 Yonkers. **MOQUETTE ROW HOUSING**, Nepperhan Ave. (63.3),
 Yonkers. **SMITH, ALEXANDER, CARPET MILLS**, Nepperhan Ave. (63.3),
 Yonkers. **WOMEN'S INSTITUTE BUILDING**,
 Yonkers. **YONKERS CITY HALL**, S. Broadway (63.3),
 Yonkers. **YONKERS PUBLIC LIBRARY**, S. Broadway and Nepperhan Ave. (63.3),
 Yorktown. **YORKTOWN RAILROAD STATION**,

NORTH CAROLINA*alamance county*

Burlington. **CLAPP'S MILL AND DAM SITE**, (also in Guilford County)
 Burlington. **FAUST MILL**, (also in Guilford County)
 Burlington. **LOW HOUSE**, (also in Guilford County)
 Burlington. **SOUTHERN RAILWAY PASSENGER DEPOT**, NE Corner Main and Webb Sts.,

camden county

South Mills vicinity. **BURNHAM HOUSE**, US Route 17,

caswell county

Yanceyville vicinity. **ARCHEOLOGICAL SITES CS-12**, County Line Creek Watershed Project, (also in Rockingham County)
 Yanceyville vicinity. **WOMACK'S MILL**, In County Creek Watershed Project, (also in Rockingham County)

cleveland county

Forest City vicinity. **ARCHEOLOGICAL RESOURCES IN SECOND BROOD RIVER WATERSHED PROJECT**, (also in Rutherford County)

cumberland county

Fayetteville. **VETERANS ADMINISTRATION HOSPITAL CONFEDERATE BREASTWORKS**, 23 Ramsey St.,

dare county

Buxton. **CAPE HATTERAS LIGHT**, Cape Hatteras National Seashore,
 Nags Head. **BODIE ISLAND LIFESAVING/COAST GUARD STATION DISTRICT**, 5.3 mi. (6.5 km) S of jct. of U.S. 64 and SR 12 (63.3),
 Wanchese. **SITE 31DR35**, Wanchese Harbor Development,

durham county

Durham. **BENNEHAN-CAMERON PLANTATION HISTORIC DISTRICT**, (63.3),

forsyth county

Winston-Salem. **ATKINS, DR. SIMON GREEN, HOUSE**, 346 Atkins St.,
 Winston-Salem. **BLAIR, COL. WILLIAM ALLEN, HOUSE**, 210 Cherry St. (63.3),
 Winston-Salem. **FRIES, JOHN WILLIAM, HOUSE**, 224 S. Cherry St. (63.3),
 Winston-Salem. **HILL, JAMES S., HOUSE**, 914 Stadium Dr.,
 Winston-Salem. **OLD SALEM SINGLE BROTHERS' BREWERY AND STILLHOUSE**, Off Academy and Marshall Sts. (63.3),
 Winston-Salem. **OLD SALEM SINGLE BROTHERS' RED TANNERY SITE**, Off Marshall and Academy Sts. (63.3),
 Winston-Salem. **OLD SALEM SINGLE BROTHERS' SLAUGHTERHOUSE-STABLE**, Off Salem and Academy Sts. (63.3),
 Winston-Salem. **PAISLEY, J. W., HOUSE**, 934 Stadium Dr.,
 Winston-Salem. **PATTERSON, ACKERMAN, AND SUSSDORF HOUSES**, 434, 440 448 S. Trade St.,

guilford county

Greenboro. **BUICK MOTOR COMPANY**, 309 N. Elm St. (63.3),
 Greenboro. **GREENSBORO MOTOR COMPANY**, 315 N. Elm St. (63.3),
 Greenboro. **O'HENRY HOTEL**, SW corner of intersection of N. Elm and Bellemeade Sts. (63.3),
 Greenboro. **WAFCO MILL (GREENSBORO ROLLER MILL)**, 801 McGee St. (63.3),
 Greensboro. **GREENSBORO RAILROAD STATION**, 300 E. Washington St. (63.3),
 High Point. **HIGH POINT RAILROAD STATION**, 100 W. High St. (63.3),

new hanover county

Wilmington. **COLD MORNING SITE (31 NM 28)**, (63.3),

onslow county

Swansboro. **UNIFLITE SITE (31 ON 33)**, Just beyond end of SR 1507,

wake county

Falls. **FALLS OF THE NEUSE MANUFACTURING COMPANY**, W bank of Neuse River at SR 2000 (63.3),

NORTH DAKOTA*dunn county*

Haliday vicinity. **ARCHEOLOGICAL SITE 32DU2**, Highway 8 Project (63.3),

OHIO*adams county*

Wrightsville vicinity. **GRIMES SITE (33 AD 39)**, Killen Electric Generating Station,
 Wrightsville vicinity. **KILLEN BRIDGE SITE (33 AD 36)**, Killen Electric Generating Station,

astabula county

Astabula. **WEST FIFTH STREET BRIDGE**, Over Astabula River,

athens county

Nelsonville. **DEW HOUSE (DEW HOTEL)**, (63.3),
 Shade. **COLBURN RESIDENCE**, Route 1,

belmont county

Bellaire. **BERGUNDTHAL, ROSE, HOUSE**, 4710 Jefferson St.,
 Bellaire. **GUERNSEY STREET HISTORIC GROUPING**, 4711-4825 Guernsey St.,
 Bellaire. **INDEPENDENT HOSE COMPANY NO. 3, THE**, 19th and Belmont Sts.,
 Bellaire. **MITCHELL RESIDENCE**, 4363 Guernsey St.,
 Bellaire. **UNION STREET BRIDGE**, Union St. over McMahon's Creek,
 Martins Ferry. **CENTRAL SCHOOL BUILDING**, Hickory and S. 4th Sts.,

clark county

Pike Township. **HALLOCK, MERTIE, HOUSE**,

crawford county

Crestline. **CALVARY REFORMED CHURCH, FIRST UNITED METHODIST CHURCH, CRESTLINE SHUNK MUSEUM**,

darke county

Union City. **DAR-S.R.-571-0.00**,

fairfield county

Richland. **R. F. BAKER BRIDGE**, Thornville Rd. and Little Rush Creek,

greene county

Xenia. **OLDTOWN GREEK MOUND AND CIRCLE**, (63.3),

hamilton county

Cincinnati. **AMERICAN OAK LEATHER COMPANY**, Kenner and Dalton Sts.,
 Cincinnati. **JOBS CORPS SCREENING UNIT**, 1413 Western Ave.,
 Cincinnati. **OHIO NATIONAL GUARD ARMORY**, 1437-1439 Western Ave.,
 Cincinnati. **OUR LADY OF MERCY HIGH SCHOOL**, Western Ave. and Kenner St.,
 Cincinnati. **ST. HEINRICH CHURCH**, Flint and Dalton St.,

licking county

Health. **DIGIONDOMENICO SITE (OHIO LIC 343-0.00)**,

lucas county

Toledo. 312 Summit St. (63.3),

montgomery county

Dayton. **COLUMBIA BRIDGE WORKS**,
 Farmersville vicinity. **LOWER CRATIS ROAD BRIDGE**,

pickaway county

Darby vicinity. **ORIENT BRIDGE**, OH 762 (63.3),

richland county

Mansfield. **RITTER, WILLIAM, HOUSE**, 181 S. Main,

seneca county

Tiffin. **OLD U.S. POST OFFICE**, 215 S. Washington St.,

summit county

Akron. **UNITED WAY BUILDING**, Perkins St.,

tuscawawas county

Warren Township. **CONOTTON CREEK BRIDGE**, CR 90 over Conotton Creek,

warren county

Corwin. **SHAFFER MOUND**, S of New Burlington Rd.,
Harveysburg. **E. L. ANDERLEE MOUND**, S of new Burlington Rd. in Caesar Creek Lake Project,
Massie. **CATT MILL SITE (33WA 75)**, Caesar Creek Lake Project,
Massie. **JONAH'S RUN SITE (33WA 82)**, Caesar Creek Lake Project,
Massie. **KING ROAD SITE (33WA 112)**, Caesar Creek Lake Project,
Massie. **OGLESBY-HARRIS SITE (33WA 83)**,
Massie. **PIPELINE SITE (33WA 78)**,
Massie. **WOOD 73 SITE (33WA 92)**, Caesar Creek Lake Project,

wayne county

Wooster. **THORNE HOUSE**, 1576 Beall Ave.,

OKLAHOMA

atoka county

Wapanucka vicinity. **ARCHEOLOGICAL SITE AT-172**,
Wapanucka vicinity. **ESTEP SHELTER**, Lower Clear Boggy Watershed,
Watson Creek. **GRAHAM SITE**, Lower Clear Boggy Watershed,

caddo county

DELAWARE CANYON SITES CD-257 AND CD-258, West Branch Delaware Creek,

comanche county

Fort Sill. **BLOCKHOUSE ON SIGNAL MOUNTAIN**, Off Mackenzie Hill Rd.,

kay county

Newkirk vicinity. **BRYSON ARCHEOLOGICAL SITE**, NE of Newkirk,

mccurtain county

ARCHEOLOGICAL SITES: MC242, MC244, MC245, Waterfall-Gilford Watershed,

oklahoma county

Oklahoma City. **HALES BUILDING**, 201-207 W. Main St. (63.4(c)),

pittsburg county

ARCHEOLOGICAL SITES: PS 96, PS 99, Brushy-Peacable Watershed,

OREGON

baker county

Baker vicinity. **VIRTUE FLAT MINING DISTRICT**, 10 mi. (16 km) E of Baker off Hwy. 86,

clackamas county

Government Camp vicinity. **LAUREL HILL SEGMENT, BARLOW ROAD HISTORIC DISTRICT**, Off U.S. 26,

columbia county

Scappoose vicinity. **PORTLAND AND SOUTHWESTERN RAILROAD TUNNEL**, 13 mi. (20.8 km) NW of Scappoose,
St. Helens vicinity. **WARRIOR ROCK LIGHT**,

coos county

Charleston. **CAPE ARAGO LIGHT STATION**,

curry county

Port Orford. **CAPE BLANCO LIGHT STATION**,
Port Oxford. **CAPE BLANCO LIGHT STATION**,

gilliam county

Arlington vicinity. **FOUR MILE CANYON AREA (OREGON TRAIL)**, 10 mi. (16 km) SE of Arlington,

Olex vicinity. **ARCHEOLOGICAL SITES (GHOST CAMP RESERVOIR)**,

Olex vicinity. **CRUM GRISTMILL**, Ghost Camp Reservoir area,

Olex vicinity. **OLD WAGON ROAD**, Ghost Camp Reservoir area,

Olex vicinity. **OLEX SCHOOL**, Ghost Camp Reservoir area,

Olex vicinity. **STEEL TRUSS BRIDGE**, Ghost Camp Reservoir area,

jackson county

Medford. **MCCREDIE HOUSE**, 2606 Old Stage Rd. (63.3),

klamath county

CRATER LAKE NATIONAL PARK, Crater Lake Lodge,

lane county

Coburg vicinity. **MCKENZIE RIVER RAILROAD BRIDGE**,

Roosevelt Beach. **HECETA HEAD LIGHT STATION**,

Roosevelt Beach. **HECETA HEAD LIGHTHOUSE**,

lincoln county

Agate Beach. **YAQUINA HEAD LIGHTHOUSE**,

polk county

Salem. **CHEMAWA INDIAN SCHOOL**,

tillamook county

Tillamook. **CAPE MEARES LIGHTHOUSE**,

wasco county

MEMALOOSE ISLAND, River Mile 177.5 in Columbia River,

wheeler county

Antone. **ANTONE MINING TOWN**, Barite 1901-1906,

PENNSYLVANIA

clinton county. **MUSSINA, LYONS, HOUSE**, 23 N. Jay St.,

adams county

KUHN'S FORDING BRIDGE, Spans Conewago Creek,

Irishtown. **LILLY'S MILL COVERED BRIDGE**,

allegheeny county

East Berlin vicinity. **MCJUNKIN SITE**, New Texas Rd.,

Pittsburg. **1144 E. OHIO ST.**,

Pittsburg. **1148 E. OHIO ST.**,

Pittsburgh. **HEINZ, SARAH, HOUSE**, Bounded by E. Ohio, Heinz, and N. Canal Sts.,

Pittsburgh. **ST. BONIFACE CHURCH**, 2208 East St.,

Pittsburgh. **ST. MARY'S CHURCH**, Lackhart and Pressley Sts.,

Pittsburgh. **1134 E. OHIO ST.**,
Sewickley Borough vicinity. **SEWICKLEY BRIDGE**, Spans the Ohio River,

berks county

Brownsville vicinity. **LAUER-GERHART FARM, MT. PLEASANT, BERGER-STOUT LOG HOUSE**, Near jct. of Church Rd. and Tulephocken Creek,

Mt. Pleasant. **BERGER-STOUT LOG HOUSE**, Near jct. of Church Rd. and Tulephocken Creek,

Mt. Pleasant. **CONRAD'S WAREHOUSE**, Near jct. of Rte. 183 and Powder Mill Rd.,

Mt. Pleasant. **HECK-STAMM-UNGER FARM-STEAD**, Gruber Rd.,

Mt. Pleasant. **O'BOLDS-BILLMAN HOTEL AND STORE**, Gruber Rd. and Rte. 183,

Mt. Pleasant. **UNION CANAL**, Blue Marsh Lake Project area,

Reading vicinity. **BLUE MARSH ARCHEOLOGICAL DISTRICT**,

Wernersville. **STAUDT FARM, THE**, R.D. No. 1,

butler county

Butler. **BONNIE BROOK ARCHEOLOGICAL SITE**,

chester county

Charlestown. **NESSPOR HOUSE (THOMAS DAVIS HOUSE)**, State Rd.,

Charlestown. **PICKERING CREEK ICE DAM**, State Rd.,

Charlestown Township. **NATURE CENTER OF CHARLESTOWN**, State Rd.,

Chester vicinity. **LOCK AERIE**, East Whiteland Township. **GUNKLE GRIST MILL**, (63.3),

Schuylkill township. **THE BLACKWELL HOUSE**, State Rd.,

Schuylkill township. **THE SHOWALTER HOUSE**, State Rd.,

clinton county

Lockhaven. **APSLEY HOUSE**, 302 E. Church St.,

Lockhaven. **HARVEY, JUDGE, HOUSE**, 29 N. Jay St.,

Lockhaven. **MCCORMICK, ROBERT, HOUSE**, 234 E. Church St.,

cumberland county

Hampden township. **CROGHAN SITE**, Route 1067,

Hampden township. **WEIBLY HOUSE**, Route 1067,

delaware county

Chester vicinity. **1 476 HISTORIC SITES (20 HISTORIC SITES)**, Mid-County Expwy., between Conshohocken and Chester, (also in Montgomery County)

Media Borough. **MINSHALL HOUSE**,

fayette county

Washington. **COOK JOSEPH H., HOUSE**, Cook Rd.,

huntingdon county

Marklesburg vicinity. **BRUMBAUGH HOMESTEAD**, Raystown Lake Project,

lackawanna county

Carbondale. **MINERS AND MECHANICS BANK BLDG.**, 13 N. Main St.,

lancaster county

Bainbridge township. **HALDEMAN MANSION**,

Lititz. **MUELLER, JOHANNES, HOUSE**, 146 E. Main St. (63.3),

Marietta. **UNION MEETINGHOUSE**, Waterford Ave. (63.3),

lehigh county

Colesville vicinity. **SITE 1: FARMHOUSE, BARN, AND OUTBUILDINGS**, 1-78,

lycoming county

Williamsport. **FAXON CO., INC.**, Williamsport Beltway,

montgomery county

Norristown. **MARSHALL STREET BRIDGE**, W. Marshall St.,

northampton county

Bethlehem. *LEHIGH CANAL*,
 Easton. *EASTON HISTORIC DISTRICT*,
 Lower Saucon Township. *SITE 3: FARM-
 HOUSE, BARN, AND OUTBUILDINGS*, 1-
 78,
 Lower Saucon Township. *SITE 4: FARM-
 HOUSE, BARN, AND OUTBUILDINGS*, 1-
 78,

philadelphia county

Philadelphia. *BRIDGE ON 'T STREET*, Over
 Tacony Creek,
 Philadelphia. *COURTHOUSE AND POST OF-
 FICE*, 9th St., between Chestnut and Mar-
 ket Sts.,
 Philadelphia. *FRANKLIN SQUARE*, 6th, 7th,
 Vine, and Franklin Sts.,
 Philadelphia. *LIGHTHOUSE, THE*, 152 W.
 Lehigh Ave.,
 Philadelphia. *NEW FOREST THEATER*,
 1108-1114 Walnut St.,
 Philadelphia. *POTH, FREDERICK, HOUSE*,
 216 N. 33rd St.,
 Philadelphia. *STETSON, JOHN B., COM-
 PANY*, 1801 Germantown Ave. (63.3),
 Philadelphia. *TREMONT MILLS*,
 Wigonocking St. and Adams Ave.,
 Philadelphia. *WEST PHILADELPHIA STA-
 TION (PENNSYLVANIA RR. STATION)*,
 W. River Dr., Market, 30th, and Arch Sts.
 (63.3),
 Philadelphia. *WOODLAND CARBARN*, 49th
 St. and Woodland Ave.,
 Philadelphia. *3400 BLOCK OF SANSON ST.*,

pike county

Delaware Township. *EMERY HOUSE*, I-316,

susquehanna county

Montrose. *MONTROSE INN*, Church and
 Chestnut Sts.,

washington county

Somerset Township. *WRIGHT NO. 22
 COVERED BRIDGE*,

york county

York. *YORK HISTORIC DISTRICT*, Bounded
 by Broad St., Hartley, Newton, and Gas
 Aves.,

PUERTO RICO

*PUERTO RICO (SANTA MATILDE
 BRIDGE OVER LA TUNA RIVER)*, Spans
 Guajataca River,

Mona Island. *SARDINERO SITE AND BALL
 COURTS*,

San Juan. *MIRAFLORES CHAPEL*,

san juan county

San Juan. *PASEO MUNOZ RIVERA
 ARCHEOLOGICAL SITE*,

RHODE ISLAND*providence county*

Lincoln. *MILK CAN*, Louisquisset Pike
 (63.3),

Pawtucket. *ART'S AUTO*, 5-7 Lonsdale Ave.
 (63.3),

Pawtucket. *LORENZO CRANDALL HOUSE*,
 221 High St.,

Pawtucket. *THE MODERN DINER*, 13
 Dexter St.,

Providence. *DOWNTOWN PROVIDENCE
 HISTORIC DISTRICT*, (63.3),

Providence. *WOONESQUATUCKET
 BRIDGE*,

Woonsocket. *CLUB MARQUETTE BUILD-
 ING (ST. ANNES'S GYMNASIUM)*, Cum-
 berland St.,

washington county

Davisville vicinity. *CAMP ENDICOTT*, Off
 U.S. 1,
 Narragansett. *SPRAGUE, GOV., BRIDGE*,
 Boston Neck Rd.,
 North Kingstown. *QUONSET POINT NAVAL
 AIR STATION*,

SOUTH CAROLINA*beauford county*

Parris Island. *MARINE CORPS RECRUIT
 DEPOT*,

berkeley county

Cooper River vicinity. *ARCHEOLOGICAL
 SITES: 38 BK 75, 38 BK 76, 38 BK 88, 38
 BK 109, 38 BK 225, 38 BK 226, 38 BK 229,
 38 BK 230, 38 BK 231, 38 BK 235, 38 BK
 236, 38 BK 239, 38 BK 245, 38 BK 246*,
 Cooper River Rediversion Archeological
 Survey (63.3),
 Lake Marion. *SPIERS LANDING SITE (38
 BK 160)*, (63.3),

charleston county

Charleston. *OLD RICE MILL*, Off Lockwood
 Dr.,
 Charleston. *139 ASHLEY ST.*,
 Charleston. *268 CALHOUN ST.*,
 Charleston. *274 CALHOUN ST.*,
 Charleston. *316 CALHOUN ST.*,
 Charleston. *316R CALHOUN ST.*,
 Charleston. *69 BARRE ST.*,
 Charleston. *69R BARRE ST.*,

fairfield county

Winnsboro vicinity. *ARCHEOLOGICAL
 SITES 38 FA 161 and 38 FA 162*, Jackson-
 Mill Creeks Watershed (63.3),

jasper county

LAUREL HILL PLANTATION SITE,

lexington county

Cayce. *GODLEY 38LX141*, (63.3),
 Cayce. *MANNING 38LX50*, (63.3),

SOUTH DAKOTA*corson county*

Mobridge vicinity. *JAKE WHITE BULL
 (39C06) ARCHEOLOGICAL SITE*, (63.3),

minnehaha county

Sioux Falls. *ORPHEUM THEATER*, 315 N.
 Phillips Ave.,
 Sioux Falls. *SIOUX FALLS DEPOT*, Between
 5th and 6th Sts. (63.3),

pennington county

RAPID CITY, 612-632 Main St., (also in NR
 Rapid City Historic Commercial District)

walworth county

Mobridge vicinity. *TRAVIS H SITE*,

TENNESSEE*davidson county*

Nashville. *ANCIENT INDIAN VILLAGE AND
 BURIAL GROUND*, Section 203(b),

hamilton county

WALNUT STREET BRIDGE, Across the Ten-
 nessee River from Walnut St. to Frazier
 Ave.,

Chattanooga. *AMNICOLA HOUSE*, Amnicola
 Hwy.,

Chattanooga. *EAST TENNESSEE IRON
 MANUFACTURING COMPANY*, Walnut
 St.,

Chattanooga. *GUID, JO CONN, HOUSE*, 950
 Vine St.,

Chattanooga. *THOMAS, BENJAMIN F.,
 HOUSE*, 938 McCallie Ave.,

hardin county

INDIAN MOUNDS, Shiloh National Military
 Park,

hickman county

Greenfield Bend vicinity. *SHELBY BEND
 ARCHEOLOGICAL DISTRICT*,

jackson county

Gainsboro. C.,

sevier county

Gatlinburg vicinity. *BAXTER, WILLIS,
 CABIN*, E of Gatlinburg in Great Smoky
 Mountains National Park (63.3),

TEXAS*bejar county*

Fort Sam Houston. *EISENHOWER HOUSE*,
 Artillery Post Rd.,

brewster county

Big Bend National Park. *ARCHEOLOGICAL
 SITE 41BS41*, (63.3),

Big Bend National Park. *ARCHEOLOGICAL
 SITE 41BS609*, (63.3),

calhoun county

Port O'Connor vicinity. *MATAGORDA
 LIGHTHOUSE*,

comanche county

Rush Creek vicinity. *ARCHEOLOGICAL SITE
 41CJ62*, (63.3),

concho county

Middle Colorado River Watershed.
*PREHISTORIC ARCHEOLOGY IN THE
 SOUTHWEST LATERALS SUB-
 WATERSHED*, (also in McCulloch County)

culberson county

*EMIGRANT TRAIL TO CALIFORNIA AND
 BUTTERFIELD STAGE ROUTE*,
 Guadalupe Mountains National Park,

delta county

Klondike vicinity. *COPPER LAKE
 ARCHEOLOGICAL DISTRICT*, (also in
 Hopkins County)

denton county

Sangers vicinity. *HAMMONS, GEORGE,
 HOUSE*, Between Sangers and Pilot Point,

galveston county

Galveston. *U.S. CUSTOMHOUSE*, Bounded
 by Avenue B, 17th, Water, and 18th Sts.,

hardeman county

Quannah. *QUANAH RAILROAD STATION*,
 Lots 2, 3, and 4 in Block 2,

hays county

ARCHEOLOGICAL SITE 41HY75,
ARCHEOLOGICAL SITE 41HY86,

hidalgo county

McAllen. *FEDERAL BUILDING*,

hill county

AQUILLA ARCHEOLOGICAL DISTRICT,
 (63.3),

hunt county

Greenville. *EDGE HOUSE*, Stonewall and
 Marshall Sts. (63.3),

Greenville. *ROSENBERG HOUSE*, Stonewall
 and Morse Sts. (63.3),

jim wells county

Chiltipin vicinity. **ARCHEOLOGICAL SITE 41JW8**,

kaufman county

Cedar Creek Lake vicinity. **41 KF 64**,

lamar county

ARCHEOLOGICAL SITE: 41 LR 45, (63.3),
ELLIS I SITE X 41 LR 62, (63.3),
Pin Hook vicinity. **MORTON SITE 41 LR 44**,
SW of Pin Hook (63.3),

uvalde county

Uvalde vicinity. **LEONA RIVER WATERSHED, ARCHEOLOGICAL SITES**,

webb county

Laredo. **BERTANI, PAUL REVOST HOUSE**,
604 Iturbide St.,
Laredo. **DE LEAL, VISCAYA, HOUSE**, 620
Zaragoza St.,
Laredo. **LEYEDECCKER/SALINAS HOUSE**,
702 Iturbide St.,
Laredo. **MONTEMAYOR, JOSE A., HOUSE**
(**CAROLS VELA HOUSE**), 601 Zaragoza
St.,
Laredo. **ZOILA DE LA, HOUSE**, 500 Iturbide
St.,

willamson county

**ARCHEOLOGICAL DISTRICTS OF NORTH
FORK AND GRANGER LAKE**,

TRUST TERRITORIES OF THE PACIFIC ISLAND*yap district*

Yap Island. **YAP AIRPORT HISTORICAL
AREA**,

TRUST TERRITORY OF THE PACIFIC ISLANDS*kosrea District*

Lele Village. **LELE ARCHEOLOGICAL
SITES**, (63.3),

ponape district

Eastern Caroline Islands. **TAFUNSAK SHELL
MIDDEN**, Kosrae Island (63.3),

tafunsak district

Kosrae Island. **OKAT JUNGLE ROAD SITE**,
Okat Harbor vicinity (63.3),

truk district

Moen Island. **NINE JAPANESE BUNKERS**,
(63.3),
Moen Island. **SHELL MIDDEN NO. 1**, (63.3),
Moen Island. **SHELL MIDDEN NO. 2**, (63.3),
Moen Island. **SHELL MIDDEN NO. 3**, (63.3),
Moen Island. **SHELL MIDDEN NO. 4**, (63.3),
Moen Island. **SHELL MIDDEN NO. 5**, (63.3),
Sapore Village. **AIKEI/WINAS**, Fefen Island,

UTAH*emery county*

Manti-LaSal National Forest. **SITE ML-2145**,

VERMONT*chittenden county*

Milton. **CLARK MEMORIAL BUILDING**,

franklin county

Swanton. **SWANTON VILLAGE HISTORIC
DISTRICT** ortions of Church,
Canada, Academy and 2d Sts. and Grand
Ave.,

windham county

Rockingham. **BELLOWS FALLS ARMORY**,
72 Westminster St., Bellows Falls,

windsor county

Windsor. **POST OFFICE BUILDING**, (also in
NR Windsor Historic District)

VIRGIN ISLANDS*st. john island*

Cruz Bay. **TRUNK BAY SUGAR FACTORY**,
Cruz Bay Quarter,

st. thomas island

Charlotte Amalie. **HAMBURG-AMERICA
SHIPPING LINE ADMINISTRATIVE OF-
FICES**, 48B Tolbod Gade,

VIRGINIA*accomack county*

Greenbackville vicinity. **CAPTAIN'S COVE
DEVELOPMENT, ARCHEOLOGICAL
SITES (CHINCOTEAGUE BAY)**,

allegheeny county

Greenwood vicinity. **GATHRIGHT LAKE
PROJECT (ARCHEOLOGICAL SITES)**,
(also in Bath County)

bath county

ARCHEOLOGICAL SITE 44BA200, (63.3),
George Washington National Forest vicinity.
ARCHEOLOGICAL AREAS 1, 2, and 3,
(63.3),

George Washington National Forest vicinity.
**ARCHEOLOGICAL SITES A-4, A-5, A-6, A-
7, A-8, A-9, A-10**, (63.3),

George Washington National Forest vicinity.
**HACKEN RUN SITE COMPLEX SITES A-4
THROUGH A-10**, (63.3),

George Washington National Forest vicinity.
PINE GROVE HOUSE SITE, (63.3),

George Washington National Forest vicinity.
POSEY HALL FARM, (63.3),

George Washington National Forest vicinity.
ZION HILL CHURCH, (63.3),

Warm Springs vicinity. **MCCLINTIC HOUSE**,
(63.3),

charlottesville (independent city)

**U.S. POST OFFICE AND COURTHOUSE
(OLD POST OFFICE)**,

chesterfield county

**POINT OF ROCKS ARCHEOLOGICAL
SITES 44CF101, 44CF104, AND 44CF105**,
(63.3),

danville (independent city)

DANVILLE RAILROAD STATION, 701
Craghead St. (63.3),

fairfax county

District of Columbia vicinity. **DULLES IN-
TERNATIONAL AIRPORT**, S of DC (63.3),
(also in Loudoun County)

henrico county

DEEP BOTTOM WEST SITE,

lynchburg (independent city)

KEMPER STREET STATION, 825 Kemper
St.,

Lynchburg. **COLLEGE HILL NEIGHBOR-
HOOD DEVELOPMENT AREA**,

Lynchburg. **LYNCHBURG HILL DISTRICT**,

prince william county

BRAWNER FARM, Rts. 29 and 211,

wythe county

Fort Chiswell vicinity. **FORT CHISWELL**,

WASHINGTON*benton county*

Richland vicinity. **PARIS ARCHEOLOGICAL
SITE**, Hanford Works Reservation,

clallam county

Cape Alava vicinity. **WHITE ROCK VILLAGE
ARCHEOLOGICAL SITE**, S of Cape Alava,
Segium. **NEW DUNGENESS LIGHT STA-
TION**,

clallam county F (also in Jefferson County)
Olympic National Park. **OLYMPIC NA-
TIONAL PARK ARCHEOLOGICAL DIS-
TRICT**,

douglas county

Bridgeport vicinity. **RUFUS WOODS
ARCHEOLOGICAL DISTRICT**, (63.3),

jefferson county

Kalalock vicinity. **DESTRUCTION ISLAND
LIGHT STATION**,

king county

Burton. **POINT ROBINSON LIGHT STA-
TION**,
Seattle. **ALKI POINT LIGHT STATION**,

pierce county

Longmire. **LONGMIRE CABIN**, Mount Rain-
ier National Park,

san juan county

Prevost Harbor vicinity. **TURN POINT LIGHT
STATION**,

skagit county

Anacortes vicinity. **BURROWS ISLAND
LIGHT STATION**, Burrows Island,

skamamnia county

North Bonneville. **SITE 44SA11**, Bonneville
Dam Second Powerhouse Project,

wahkiakum county

Skamokawa village. **ARCHEOLOGICAL SITE
45-WK-5**, (also in NR Skamokawa Historic
District)

WEST VIRGINIA*barbour county*

Romines Mills vicinity. **COVERED BRIDGE
ACROSS ROOTING CREEK**, Elk Creek,
Watershed, (also in Harrison County)

cabell county

Huntington. **OLD BANK BUILDING**, 1208
3rd Ave.,

kanawha county

Charleston. **KANAWHA COUNTY
COURTHOUSE**,

lewis county

Weston. **LEWIS COUNTY COURTHOUSE**,
Center Ave. (63.3),

ohio county

Wheeling. **U.S. POST OFFICE,
COURTHOUSE AND CUSTOMHOUSE**,
12th and Chapline Sts.,

Pendleton County

Pendleton. **WAYSIDE INN (SITE'S INN)**,
Monongahela National Forest,

wood county

Parkersburg. **WOOD COUNTY
COURTHOUSE**,
Parkersburg. **WOOD COUNTY JAIL**,

WISCONSIN

ashland county

Ashland vicinity. **MADELINE ISLAND SITE** 7302,

brown county

Green Bay. **ARCHEOLOGICAL SITE 47 BR-115**, (63.3),

columbia county

Wisconsin Dells. **211 WISCONSIN AVENUE HOUSE**,

dane county

Darlington. **DARLINGTON DEPOT**,
Madison. **LAKE FARMS ARCHEOLOGICAL DISTRICT**,
Mount Horeb. **MOUNT HOREB DEPOT**,

fond du lac county

Fond du Lac. **CHICAGO, MILWAUKEE, ST. PAUL AND PACIFIC RAILROAD COMPANY FOND DU LAC ENGINEHOUSE**,

green county

Madison. **PRATT TRUSS BRIDGE**, Between Madison, WI and Freeport, IL, (also in Dane Co, WI)
Madison. **TUNNEL, ILLINOIS CENTRAL GULF RR**, Between Freeport, IL and Madison, WI, (also in Dane Co., WI)
Monroe. **ILLINOIS CENTRAL FREIGHT HOUSE**,

jackson county

Melrose. **BLACK RIVER BRIDGE**, (63.3),

jefferson county

Watertown. **GERMAN METHODIST EPISCOPAL CHURCH AND PARSONAGE**, 201 N. 5th St. (63.3),

la crosse county

La Crosse. **HEALEY'S BLOCK**, Main at 2nd St., SE. (63.3),
La Crosse. **MICHEL BUILDING**, 111 S. 2nd St. (63.3),
La Crosse. **PAMPERIN CIGAR COMPANY**, 113 S. 2nd St. (63.3),
La Crosse. **SCHWARZ BUILDING**, 205, 207, 209 Pearl St. (63.3),
La Crosse. **VOEGLE BLOCK**, 211, 213, 215 Pearl St. (63.3),
La Crosse. **201 PEARL STREET BUILDING**, 201 Pearl St. at 2nd, NE. (63.3),

lacrosse county

LaCrosse. **LACROSSE POST OFFICE**,

milwaukee county

VICTOR SCHLITZ HOUSE (HIGHLAND COMMUNITY SCHOOL), 2004 W. Highland Ave.,
Greenfield. **FURLONG LIME KILN (WELSH KILN)**, N side of W. Grange Ave. between 84th and 92nd Sts. (63.3),
Greenfield. **TRIMBORN FARM**, S side of W. Grange Ave. between 84th and 92nd Sts. (63.3),
Milwaukee. **ABBOT ROW**, 1019-1043 Ogden Ave. (63.3),
Milwaukee. **BOSTON STORE**, 331 W. Wisconsin Ave.,
Milwaukee. **ELWELL, EDWARD, HOUSE**, 1363 N. Prospect Ave. (63.3),
Milwaukee. **FIRE HOUSE ENGINE COMPANY NO. 18**, 2602 N. Richards St.,
Milwaukee. **FIRST WARD TRIANGLE HISTORIC DISTRICT**, In irregular pattern around the intersection of N. Prospect, E. Juneau, N. Franklin, and E. Knapp (63.3),
Milwaukee. **GIMBELS**, 101 W. Wisconsin Ave.,
Milwaukee. **GRAHAM ROW**, 1501-1507 N. Marshall St. (63.3),
Milwaukee. **LIPPERT, CHIEF HENRY, FIRE HOUSE**, 642 W. North Ave.,
Milwaukee. **MAJESTIC BUILDING**, 231 W. Wisconsin Ave.,
Milwaukee. **MATTHEWS BROTHERS BUILDING**, 301 W. Wisconsin Ave.,
Milwaukee. **PLANKINTON ARCADE**, 161 W. Wisconsin Ave.,
Milwaukee. **PUDDLERS' HALL**, 2461-2463 S. St. Clair St. (63.3),
Milwaukee. **RICHARDS, EDWARDS, HOUSE**, 2419-2421 S. Wentworth Ave. (63.3),
Milwaukee. **ST. VINCENT'S ASYLUM**, 809 W. Greenfield Ave.,

milwaukee county

Milwaukee. **ENGELMANN HALL**, 20-33 E. Hartford Ave.,

outagamie county

Greenville. **THE CULBERTSON FARM-STEAD**,

racine county

Racine. **BADGER BUILDING**, 610 Main St.,
Racine. **MEMORIAL HALL**, 72 7th St.,
Racine. **RACINE LODGE NO. 252 OF THE BENEVOLENT AND PROTECTIVE ORDER OF THE ELKS**, 610 Lake Ave.,
Racine. **RACINE PUBLIC LIBRARY**, 701 Main St.,
Racine. **ROBINSON BUILDING**, 201 6th St.,
Racine. **ST. LUKE'S EPISCOPAL CHURCH AND CHAPEL AND PARISH HOUSE**, 614 Main St.,
Racine. **UNITED STATES POST OFFICE**, 603 Main St.,

rock county

Evansville. **PORTION OF EVANSVILLE HISTORIC DISTRICT**,
Janesville. **MYERS-NEWHOFF BUILDING**, 121 N. Parker Dr. (63.3),

WYOMING

fremont county

Wind River Basin. **PILOT BUTTE POWER-PLANT**,

johnson county

Kaysee. **CASTLE ROCK ARCHEOLOGICAL SITE**,
Kaysee. **DULL KNIFE BATTLEFIELD**,
Kaysee. **MIDDLE FORK PICTOGRAPH-PETROGLYPH PANELS**,
Kaysee. **PORTUGUESE HOUSES**,

lincoln county

Reliance. **COMBERLAND (CAMP MUDDY)**, (63.3),
Smoot vicinity. **LANDER CUTOFF OF THE OREGON TRAIL**,

park county

Mammoth. **CHAPEL AT FORT YELLOWSTONE**, Yellowstone National Park,


sweetwater county


Cedar Canyon vicinity. **CEDAR CANYON PETROGLYPHS**, (63.3),
Point of Rocks vicinity. **BLACK BUTTES STAGE STATION**, Black Butte Mine Project (63.3),
Point of Rocks vicinity. **GIBRALTAR TOWNSITE AND MINE**, (63.3),
Point of Rocks vicinity. **HALLVILLE TOWNSITE AND MINE**, (63.3),


teton county

Grand Teton National Park. **THREE RIVERS RANCH**,

[FR Doc. 79-2110 Filed 2-5-79; 8:45 am]







Just Released

CODE OF FEDERAL REGULATIONS

(Revised as of July 1, 1978)

<u>Quantity</u>	<u>Volume</u>	<u>Price</u>	<u>Amount</u>
_____	Title 28—Judicial Administration	\$4.50	\$ _____
_____	Title 32—National Defense (Parts 40 to 399)	8.50	_____
_____	Title 32—National Defense (Parts 400 to 589)	4.50	_____
_____	Title 32—National Defense (Parts 1600 to End)	3.00	_____
_____	Title 35—Panama Canal	4.75	_____
_____	Title 37—Patents, Trademarks, and Copyrights	4.00	_____
		Total Order	\$ _____

[A Cumulative checklist of CFR issuances for 1978 appears in the first issue of the Federal Register each month under Title 1. In addition, a checklist of current CFR volumes, comprising a complete CFR set, appears each month in the LSA (List of CFR Sections Affected)]

PLEASE DO NOT DETACH

MAIL ORDER FORM To:

Superintendent of Documents, Government Printing Office, Washington, D.C. 20402

Enclosed find \$..... (check or money order) or charge to my Deposit Account No.

Please send me copies of:

FOR USE OF SUPT. DOCS.

Enclosed.....
To be mailed.....
later.....
Subscription.....
Refund.....
Postage.....
Foreign Handling.....

PLEASE FILL IN MAILING LABEL
BELOW

Name
Street address
City and State ZIP Code

FOR PROMPT SHIPMENT, PLEASE PRINT OR TYPE ADDRESS ON LABEL BELOW, INCLUDING **YOUR ZIP CODE**

SUPERINTENDENT OF DOCUMENTS
U.S. GOVERNMENT PRINTING OFFICE
WASHINGTON, D.C. 20402

OFFICIAL BUSINESS

POSTAGE AND FEES PAID
U.S. GOVERNMENT PRINTING OFFICE
375
SPECIAL FOURTH-CLASS RATE
BOOK

Name
Street address
City and State ZIP Code