

and after July first, nineteen hundred and eleven, the boundaries of the Okanogan National Forest shall be as shown on the diagram forming a part hereof.

Agricultural lands.
Vol. 34, p. 233.

This proclamation shall not prevent the settlement and entry of any lands heretofore opened to settlement and entry under the Act of Congress approved June eleventh, nineteen hundred and six, entitled "An Act To provide for the entry of Agricultural lands within forest reserves."

Area affected.

It is not intended by this proclamation to reserve any land not heretofore embraced in a National Forest, nor to release any land from reservation.

Elimination with-
drawn for classification.

The east half of Section two (2), Township thirty-eight (38) North, Range twenty-five (25) East, Willamette Meridian, Washington, is eliminated from the Chelan National Forest and withdrawn for classification under the Act of June twenty-fifth, nineteen hundred and ten (36 Stat., 847), by a proclamation changing the boundaries of said National Forest, effective July first, nineteen hundred and eleven.

Vol. 36, p. 847.

Ante, p. 1701.

IN WITNESS WHEREOF, I have hereunto set my hand and caused the seal of the United States to be affixed.

Done at the City of Washington this thirtieth day of June, in the year of our Lord one thousand nine hundred and eleven,
[SEAL.] and of the Independence of the United States the one hundred and thirty-fifth.

WM H TAFT

By the President:
HUNTINGTON WILSON
Acting Secretary of State.

June 30, 1911.

BY THE PRESIDENT OF THE UNITED STATES OF AMERICA

A PROCLAMATION

Weiser National For-
est, Idaho.
Preamble.

WHEREAS an Executive Order dated June twenty-sixth, nineteen hundred and eight, directed that a part of the Weiser National Forest should be known as the Weiser National Forest; and

Post, p. 1709.

WHEREAS it appears that the public good will be promoted by eliminating certain lands from the Weiser National Forest, and by transferring to the Payette National Forest a portion of the area heretofore embraced in the Weiser National Forest;

Area diminished.
Vol. 30, p. 36.

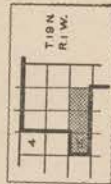
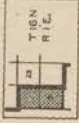
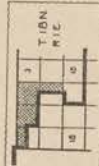
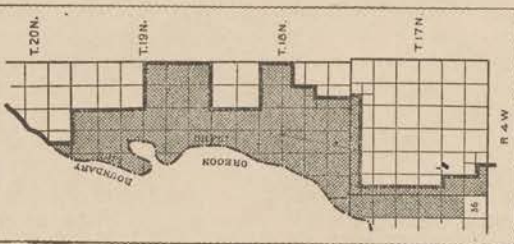
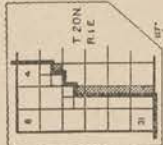
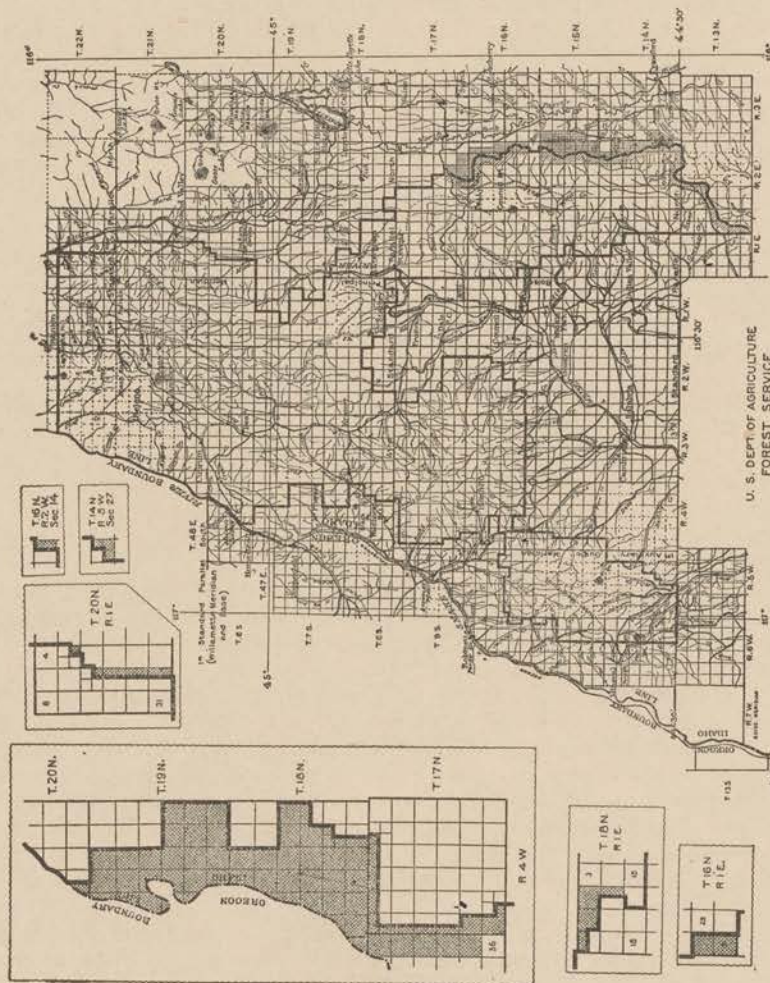
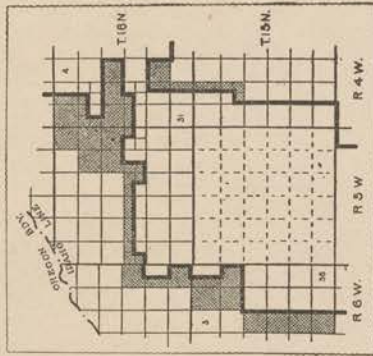
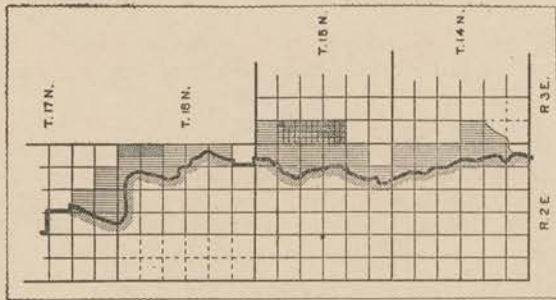
Now, therefore, I, William H. Taft, President of the United States of America, by virtue of the power in me vested by the Act of Congress approved June fourth, eighteen hundred and ninety-seven, entitled "An Act Making appropriations for sundry civil expenses of the Government for the fiscal year ending June thirtieth, eighteen hundred and ninety-eight, and for other purposes," do proclaim that the boundaries of the Weiser National Forest are hereby changed and that they are now as shown on the diagram forming a part hereof.

Agricultural lands.
Vol. 34, p. 233.

This proclamation shall not prevent the settlement and entry of any lands heretofore opened to settlement and entry under the Act of Congress approved June eleventh, nineteen hundred and six, entitled "An Act To provide for the entry of Agricultural lands within forest reserves."

Eliminations with-
drawn for classification,
etc.
Vol. 36, p. 847.

The lands herein eliminated from the Weiser National Forest are hereby withdrawn for classification, under the Act of June twenty-fifth, nineteen hundred and ten (36 Stat., 847), and will when compatible with public interests be restored to settlement and entry under the laws applicable thereto on such dates as shall be fixed by the Secretary of the Interior and after such notice as he may deem advisable.



WEISER NATIONAL FOREST
IDAHO
 BOISE MERIDIAN

- NATIONAL FOREST BOUNDARY
- DIVIDE FORMING NATIONAL FOREST BOUNDARY
- ▨ TRANSFERRED TO PAYETTE NATIONAL FOREST
- ▩ CUMULATIONS 046 057 049

U. S. DEPT. OF AGRICULTURE
 FOREST SERVICE

1911



It is not intended by this proclamation to release any land from reservation except the areas indicated on the diagram as eliminated, nor to reserve any land not heretofore embraced in a National Forest.

Area affected.

IN WITNESS WHEREOF, I have hereunto set my hand and caused the seal of the United States to be affixed.

Done at the City of Washington this thirtieth day of June, in the year of our Lord one thousand nine hundred and eleven, [SEAL.] and of the Independence of the United States the one hundred and thirty-fifth.

WM H TAFT

By the President:

HUNTINGTON WILSON
Acting Secretary of State.

BY THE PRESIDENT OF THE UNITED STATES OF AMERICA

June 30, 1911.

A PROCLAMATION

WHEREAS the Umpqua National Forest within the State of Oregon was established by a proclamation dated March second, nineteen hundred and seven, and an Executive Order dated June thirtieth, nineteen hundred and eight, directed that certain portions of the Umpqua, Cascade, and Fremont National Forests should be known as the Umpqua National Forest; and

Umpqua National Forest, Oreg. Preamble. Vol. 34, p. 3301.

WHEREAS it appears that the public good will be promoted by eliminating certain lands from the Umpqua National Forest, and by including within the Cascade and the Paulina National Forests certain lands heretofore embraced in the Umpqua National Forest;

Ante, p. 1684. Post, p. 1705.

Now, therefore, I, William H. Taft, President of the United States of America, by virtue of the power in me vested by the Act of Congress approved June fourth, eighteen hundred and ninety-seven, entitled "An Act Making appropriations for sundry civil expenses of the Government for the fiscal year ending June thirtieth, eighteen hundred and ninety-eight, and for other purposes," do proclaim that on and after July first, nineteen hundred and eleven, the boundaries of the Umpqua National Forest shall be as shown on the diagram forming a part hereof.

Area diminished. Vol. 30, p. 36.

This proclamation shall not prevent the settlement and entry of any lands heretofore opened to settlement and entry under the Act of Congress approved June eleventh, nineteen hundred and six, entitled "An Act To provide for the entry of Agricultural lands within forest reserves."

Agricultural lands. Vol. 34, p. 233.

No public lands are included within the areas hereby eliminated. It is not intended by this proclamation to release any land from reservation except the areas indicated on the diagram as eliminated, nor to reserve any land not heretofore embraced in a National Forest.

Area affected.

IN WITNESS WHEREOF, I have hereunto set my hand and caused the seal of the United States to be affixed.

Done at the City of Washington this thirtieth day of June, in the year of our Lord one thousand nine hundred and eleven, [SEAL.] and of the Independence of the United States the one hundred and thirty-fifth.

WM H TAFT

By the President:

HUNTINGTON WILSON
Acting Secretary of State.