

National monument, Montana.
Vol. 34, p. 225.

Now, therefore, I, THEODORE ROOSEVELT, President of the United States of America, by virtue of the power in me vested by section two of the Act of Congress approved June 8, 1906, entitled, "An Act for the Preservation of American Antiquities", do hereby set aside as the Lewis and Clark Cavern National Monument, subject to any valid existing rights, at, embracing and surrounding the limestone cavern located upon unsurveyed land in township one North, range two West of Montana Meridian, Montana, one mile more or less northeasterly from Limespur, a station and post office on the Northern Pacific railroad, in Jefferson County, one hundred and sixty acres of land in square form with side lines running north and south and all sides equidistant from the main entrance to said cavern.

Reserved from settlement, etc.

Warning is hereby expressly given to all persons not to appropriate, injure, or destroy any of the natural formations in the cavern hereby declared to be a National Monument, nor to locate or settle upon any of the lands reserved and made a part of said Monument by this proclamation.

IN WITNESS WHEREOF, I have hereunto set my hand and caused the seal of the United States to be affixed.

Done at the city of Washington this 11th day of May, in the year of our Lord one thousand nine hundred and eight, and
[SEAL.] of the Independence of the United States the one hundred and thirty-second.

THEODORE ROOSEVELT

By the President:

ELIHU ROOT

Secretary of State.

May 15, 1908.

BY THE PRESIDENT OF THE UNITED STATES OF AMERICA

A PROCLAMATION

Kansas National Forest, Kans.
Preamble.
Vol. 34, p. 3131.

WHEREAS, the Garden City National Forest, in the State of Kansas, was established by proclamation dated July twenty-fifth, nineteen hundred and five;

Garden City National Forest, changed to.

And whereas, it appears that the name of said National Forest should be changed to the Kansas National Forest and that the public good would be promoted by adding to said Forest certain lands, within the State of Kansas, which are in part covered with timber or undergrowth;




Boundaries enlarged.
Vol. 30, p. 36.

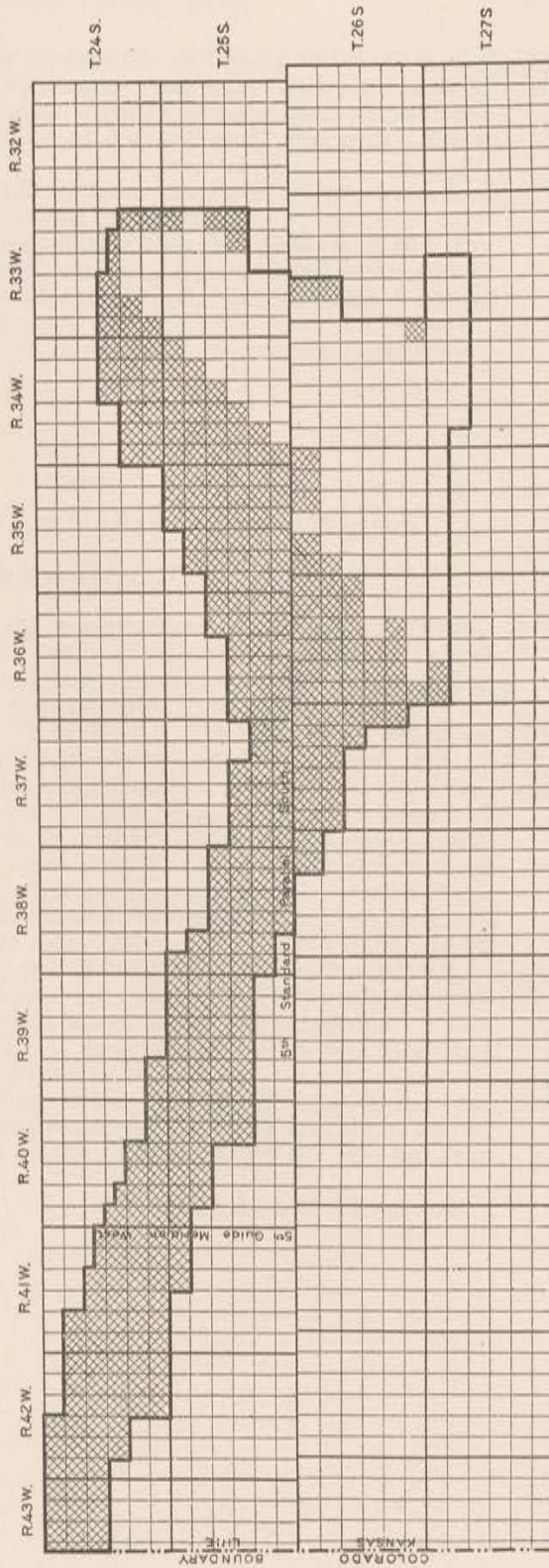
Now, therefore, I, Theodore Roosevelt, President of the United States of America, by virtue of the power in me vested by the Act of Congress, approved June fourth, eighteen hundred and ninety-seven, entitled, "An Act Making appropriations for sundry civil expenses of the Government for the fiscal year ending June thirtieth, eighteen hundred and ninety-eight, and for other purposes," do proclaim that such National Forest shall hereafter be known as the Kansas National Forest and the boundaries shall, from the date of this proclamation, be as shown on the diagram forming a part hereof.

Prior rights, etc., not affected.

The withdrawal made by this proclamation shall, as to all lands which are at this date legally appropriated under the public land laws or reserved for any public purpose, be subject to and shall not interfere with or defeat legal rights under such appropriation nor prevent the use for such public purpose of lands so reserved, so long as such appropriation is legally maintained, or such reservation remains in force.

U. S. DEPT. OF AGRICULTURE
 FOREST SERVICE
KANSAS NATIONAL FOREST
 KANSAS
 6TH PRINCIPAL MERIDIAN
 1908

 National Forest Boundary
 Additions From Public Land
 Former Garden City National Forest



This proclamation shall not prevent the settlement and entry of any lands heretofore opened to settlement and entry under the Act of Congress approved June eleventh, nineteen hundred and six, entitled, "An Act to provide for the entry of Agricultural lands within forest reserves."

Agricultural
lands.
Vol. 34, p. 233.

IN WITNESS WHEREOF, I have hereunto set my hand and caused the seal of the United States to be affixed.

Done at the City of Washington this 15th day of May, in the year of our Lord one thousand nine hundred and eight, and of [SEAL.] the Independence of the United States the one hundred and thirty-second.

THEODORE ROOSEVELT

By the President:

ELIHU ROOT

Secretary of State.

BY THE PRESIDENT OF THE UNITED STATES OF AMERICA,

June 15, 1908.

A PROCLAMATION.

WHEREAS, the customs and immigration laws of the United States can be better enforced and the public welfare thereby better advanced when the Federal Government has complete control of the use and occupation of lands abutting on international boundary lines;

Canadian boundary.
Preamble.

NOW, THEREFORE, I, THEODORE ROOSEVELT, President of the United States, do hereby proclaim and make known that all unpatented public lands of the United States, lying within sixty feet of the boundary line between the United States and the Dominion of Canada, are hereby declared to be, and are set apart as a public reservation, and shall hereafter be subject only to such rights as have been heretofore legally acquired under settlements, entries, reservations, or other forms of appropriations, and are now existing, but shall not be subject at any time to any other claim, use, or occupation, except for public highways; and any patent issued for any legal subdivision, affected by this reservation under any claim hereafter initiated, shall contain a recital that it is issued subject to this proclamation.

Reservation of a
strip of land 60 feet
wide.

Location.

Restriction on en-
tries.

IN WITNESS WHEREOF, I have hereunto set my hand and caused the seal of the United States to be affixed.

DONE at the City of Washington this 15th day of June, in the year of our Lord one thousand nine hundred and eight, and of [SEAL.] the Independence of the United States the one hundred and thirty-second.

THEODORE ROOSEVELT

By the President:

ELIHU ROOT,

Secretary of State.