SKETCH of the PUBLIC SURVEYS in MICHIGAN

Scale 18 Miles to an Inch.

Explanations.

Field notes recorded and transcribed, plats made and copied for Commiss^rs record and register, descriptive notes made for register and record, completing Office work, are marked C

Field notes recorded ..... —

Field notes transcribed ..... |

Field notes recorded and transcribed ..... +

Plats recorded ..... ○

Field notes recorded, transcribed and plats recorded ..... ⊕

Descriptive sheets recorded ..... □

Field notes recorded and transcribed, plats recorded and descriptive sheets recorded ..... ⊞

Registers descriptive sheets made ..... •

Townships resurveyed ..... R

Original, Commiss^rs and registers plats have been made of all Townships not now under contract or to be resurveyed.

The old Office work is not marked on Townships that have been or that are to be resurveyed.

NOTE. Excepting unsurveyed Islands the Original Surveys in Michigan have been completed.

Surveyor Generals Office
Detroit October 23rd 1856.

Lewis Cass
Surveyor General.

Ackerman Lith 370 Broadway NY.

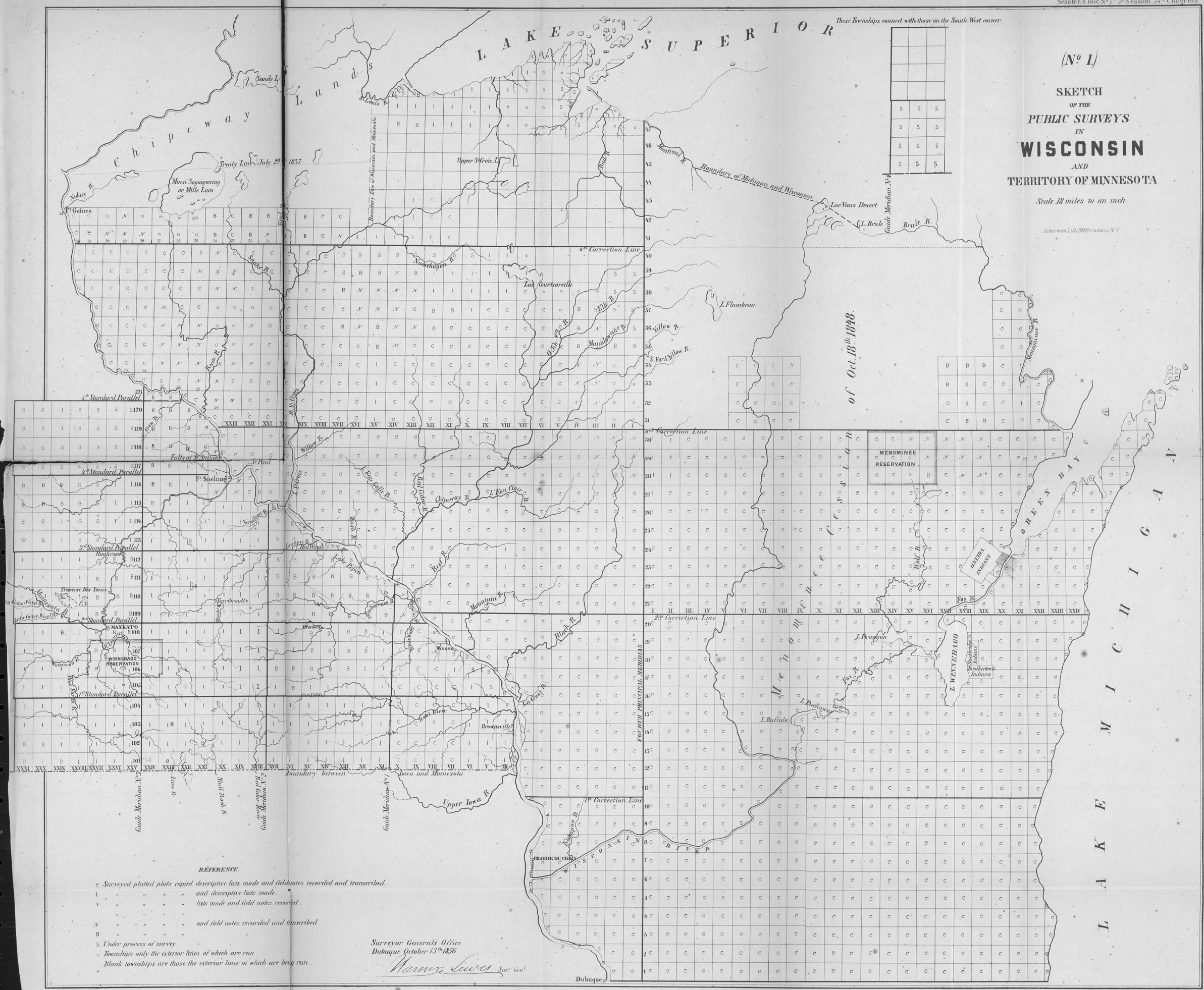
(No. 1.)
SKETCH
OF THE
PUBLIC SURVEYS
IN
WISCONSIN
AND
TERRITORY OF MINNESOTA
Scale 12 miles to an inch
Ackerman Lith. 379 Broadway N.Y.
These Townships connect with those on the South West corner
LAKE SUPERIOR
Chipeway Lands
Sandy L.
Treaty Line July 29th 1837
Minsi Sagaigoning or Mille Lacs
Nokay R.
Ft. Gaines
Boundary Line of Wisconsin and Minnesota
St. Louis R.
Upper St. Croix L.
Black R.
Montreal R.
Boundary of Michigan and Wisconsin
Lac Vieux Desert
L. Brule
Brule R.
Guide Meridian No. 4
4th Correction Line
Namekagon R.
Lac Courtoreille
L. Flambeau
Elk R.
Manidowish R.
Yellow R.
S. Fork Yellow R.
Menominee R.
Snake R.
Ryan R.
5th Standard Parallel
Gov. R.
Falls of St. Anthony
St. Paul
4th Standard Parallel
Ft. Snelling
Willow R.
St. Croix
Eau Galle R.
Rush R.
Red Cedar R.
Chippewa R.
L. Eau Claire R.
3rd Correction Line
Menominee Co.
MENOMINEE RESERVATION
GREEN BAY
Wolf R.
ONEIDA INDIANS
Fox R.
Henderson
Cotton Wood R.
Red R.
Mountain R.
Traverse Des Sioux
Little Cotton Wood R.
Minnesota R.
Garribrandt's
Lookingglass R.
2nd Standard Parallel
MANKATO
Brownsville
Watonwan R.
WINNEBAGO RESERVATION
Black R.
2nd Correction Line
L. Poygan
L. WINNEBAGO
Weckhekiga Indians
Brothertown Indians
La Cross R.
FOURTH PRINCIPAL MERIDIAN
L. Buffalo
L. Pickaway
Root River
1st Standard Parallel
Boundary between Iowa and Minnesota
Guide Meridian No. 2
Guide Meridian No. 3
Guide Meridian No. 1
Upper Iowa R.
1st Correction Line
Kickapoo R.
WISCONSIN RIVER
PRAIRIE DU CHIEN
Dubuque
LAKE MICHIGAN
REFERENCE.
c Surveyed platted plats copied descriptive lists made and field notes recorded and transcribed.
I " " " " and descriptive lists made.
V " " " " lists made and field notes recorded.
" " " "
N " " " " and field notes recorded and transcribed.
B " " " "
S Under process of survey.
o Townships only the exterior lines of which are run.
Blank townships are those the exterior lines of which are being run.
Surveyor Generals Office
Dubuque October 13th 1856
Warner Lewis Surr. Genl.

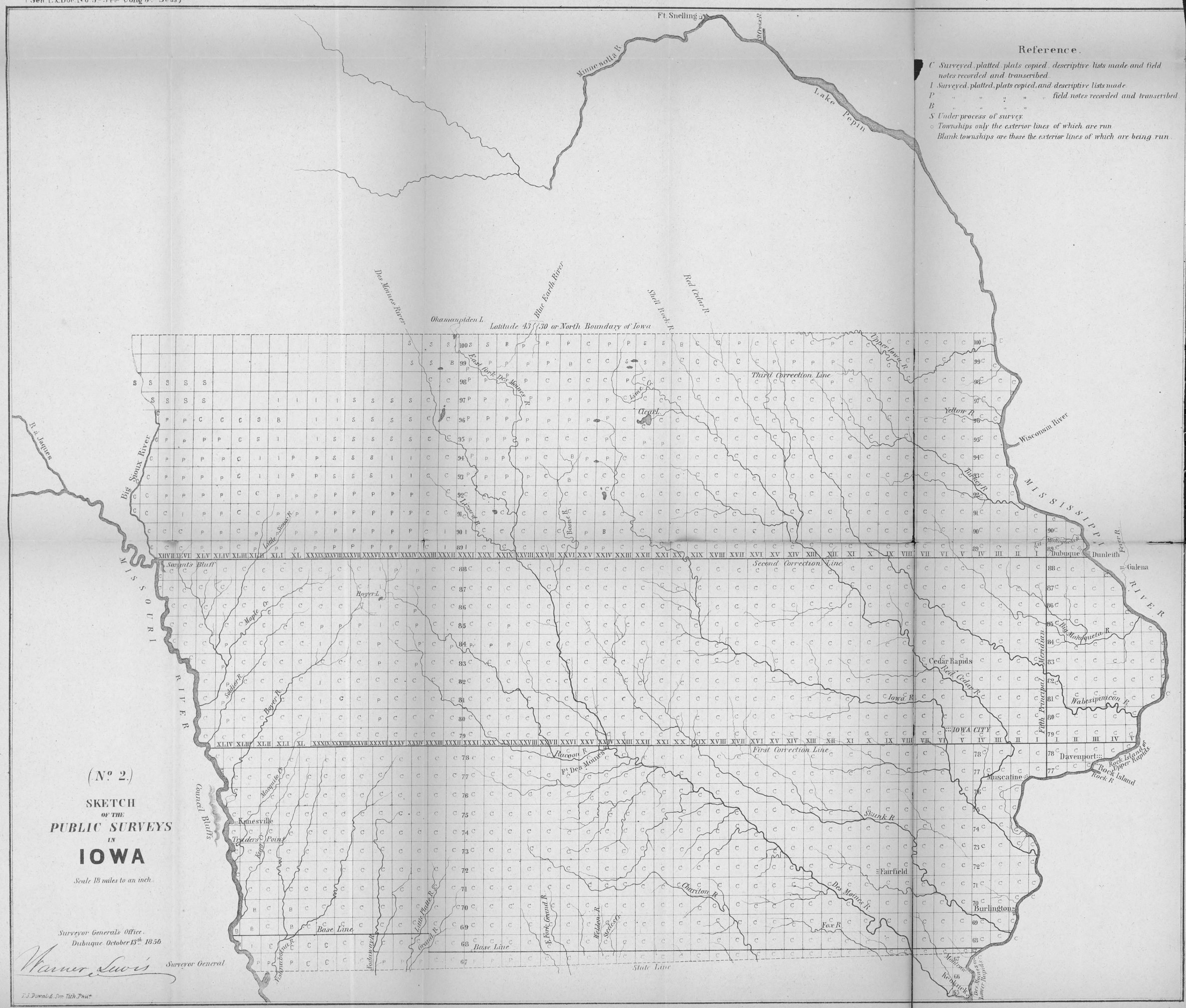
Reference.
C Surveyed, platted, plats copied, descriptive lists made and field notes recorded and transcribed.
I Surveyed, platted, plats copied, and descriptive lists made
P " " " " " field notes recorded and transcribed.
B " " " "
S Under process of survey.
○ Townships only the exterior lines of which are run.
Blank townships are those the exterior lines of which are being run.
Ft. Snelling
St Croix R.
Minnesotta R.
Lake Pepin
Des Moines River
Okamaupiden L.
Latitude 43° 30' or North Boundary of Iowa
Blue Earth River
Shell Rock R.
Red Cedar R.
East Fork Des Moines R.
Upper Iowa R.
Third Correction Line
Lime C.
Clear L.
Yellow R.
Wisconsin River
Big Sioux River
R. à Jaques
Little Sioux R.
Turkey R.
MISSISSIPPI RIVER
Lizzard R.
Boone R.
Makoqueta
Dubuque
Dunleith
Fever R.
Galena
Savants Bluff
Second Correction Line
Boyer L.
Maple Cr.
MISSOURI RIVER
Soldier R.
Boyer R.
Big Makoqueta R.
Cedar Rapids
Red Cedar R.
Iowa R.
Wabesipinicon R.
Fifth Principal Meridian
IOWA CITY
Raccoon R.
Ft. Des Moines
First Correction Line
Davenport
Rock Island & Upper Rapids
Rock Island
Rock R.
Muscatine
Council Bluffs
Kanesville
Traders Point
Mosquito Cr.
Nishnabotna R.
Skunk R.
Fairfield
Chariton R.
Des Moines R.
Little Platte R.
Nodaway R.
Grand R.
E. Fork Grand R.
Weldon R.
Stoddard
Base Line
Fox R.
Burlington
Base Line
State Line
Mon Tranquillity
Keokuck
Des Moines or Lower Rapids
(No. 2.)
SKETCH
OF THE
PUBLIC SURVEYS
IN
IOWA
Scale 18 miles to an inch.
Surveyor Generals Office.
Dubuque October 13th 1856
Warner Lewis
Surveyor General
F.S. Duval & Son Lith. Phil.

A, (1)

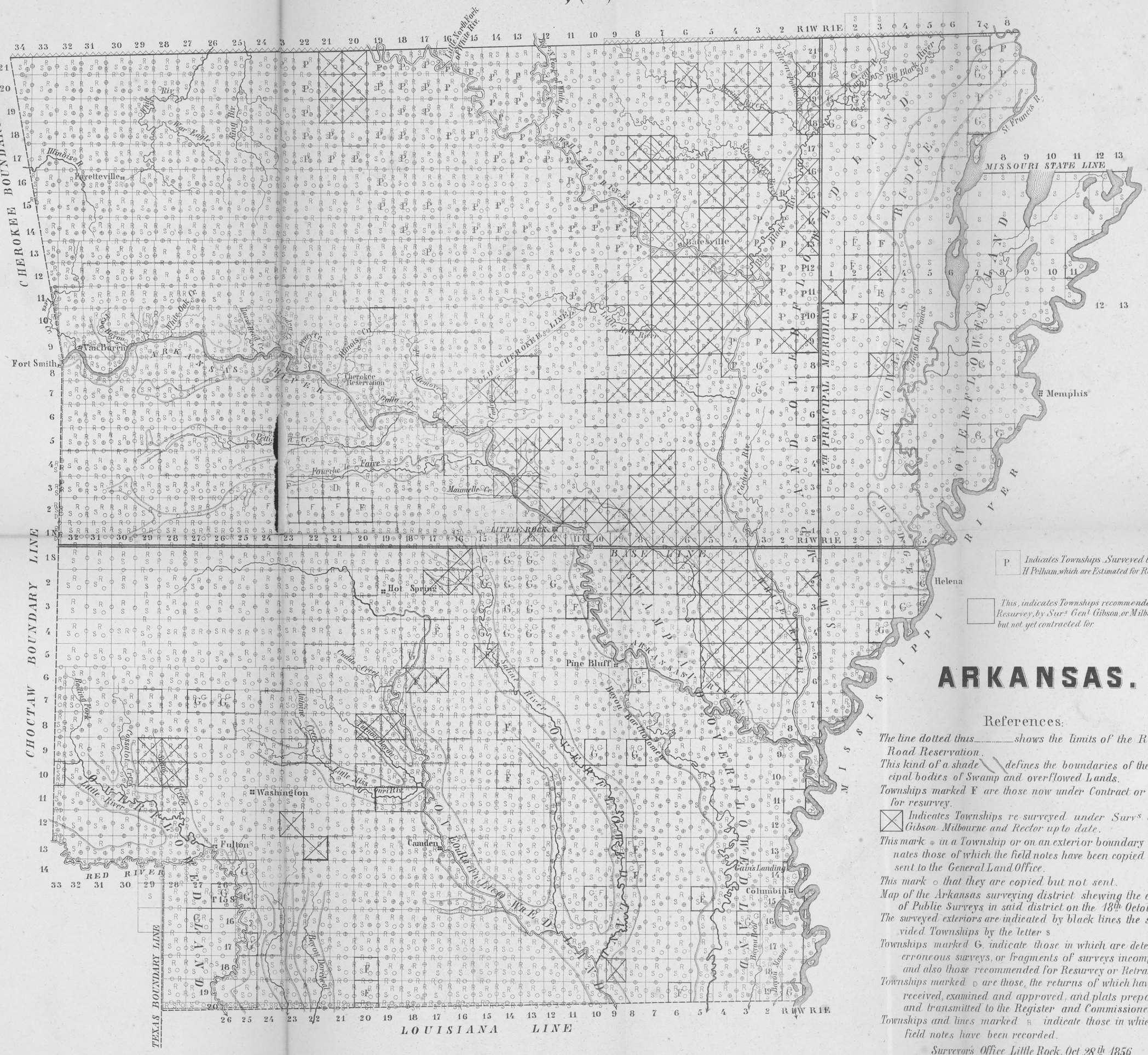

ARKANSAS.

References:

The line dotted thus _____ shows the limits of the Rail Road Reservation.

This kind of a shade \\ defines the boundaries of the principal bodies of Swamp and overflowed Lands.

Townships marked F are those now under Contract or order for resurvey.

⊠ Indicates Townships re-surveyed under Survs Genl Gibson Milbourne and Rector up to date.

This mark ⊕ in a Township or on an exterior boundary designates those of which the field notes have been copied and sent to the General Land Office.

This mark ○ that they are copied but not sent.

Map of the Arkansas surveying district shewing the extent of Public Surveys in said district on the 18th October 1855.

The surveyed exteriors are indicated by black lines the subdivided Townships by the letter s

Townships marked G. indicate those in which are detected erroneous surveys, or fragments of surveys incomplete, and also those recommended for Resurvey or Retracement.

Townships marked D are those, the returns of which have been received, examined and approved, and plats prepared and transmitted to the Register and Commissioner.

Townships and lines marked R indicate those in which the field notes have been recorded.

Surveyor's Office Little Rock, Oct 28th 1856.

Henry M. Rector Sur. Genl of Arks

Ackerman Lith. 379 Broadway N.Y.

(H)
MAP
OF
LOUISIANA
REPRESENTING THE SEVERAL LAND DISTRICTS.
Prepared to accompany the Surveyor General's annual Report.
References.
A Townships which may require correction or additional Surveys when the Field Notes are properly protracted and examined.
B Proposed Original Surveys.
P Proposed Corrective or additional Surveys.
C Townships under Contract or instructions.
D Townships requiring corrective or additional Surveys.
S Surveyed and considered complete as far as practicable or necessary.
TS Surveyed but no approved Map on file in the Office.
M Unsurveyed and mostly unfit for cultivation.
+ Townships in which Swamp Lands have been Selected.
The division lines of the several Land Districts are represented thus
○ No swamp lands.
FS Fraudulent surveys.
Surveyor General's Office.
Donaldsonville, La. Oct. 1st 1855
Wm. J. McCulloh
Sur. Genl. La.
Indicates the assumed extent of the Swamp and Overflowed Lands frome the Gulf Coast, and Mississippi River at the Genl. Land Office.
P. S. Duval & Son Lith: Philada.
STATE OF TEXAS
GULF OF MEXICO
NORTH WESTERN DISTRICT
NORTHERN DISTRICT
SOUTH WESTERN DISTRICT
SOUTH EASTERN DISTRICT
ST. HELENA OR GREENSBURG DISTRICT
OVERFLOWED LANDS
RED RIVER
MISSISSIPPI RIVER
PRINCIPAL MERIDIAN
BASIS PARALLEL
Townships West
Townships East
Townships North
Townships South
Ranges West
Ranges East
Rejected Claim of the Baron de Bastrop
Rejected Mason Rouge Claim
Davenport & Als Claim
Davenport Claim
Shreveport
Greenwood
Mansfield
Natchitoches
Alexandria
Marksville
Monroe
Farmersville
Homer
Minden
Bellevue
Overton
Columbia
Copenhagen
Harrisonburg
Trinity
Winnsborough
Providence
Vicksburg
Richmond
New Cartage
Rodney
St. Joseph
Vidalia
Natchez
Fort Adams
Opelousas
Holmsville
Vermillion V.
St. Martinsville
New Iberia
Franklin
Centreville
Plaquemine
BATON ROUGE
Jackson
Clinton
Greensburg
Franklinton
Gordontown
Covington
Madisonville
Springfield
Donaldsonville
Napoleonville
Thibodaux V.
Houma
NEW ORLEANS
LAKE PONTCHARTRAIN
Lake Maurepas
Lake Borgne
Rigolets
Pearl River
Sabine River
Sabine L.
Reserved for Military purposes
VERMILLION BAY
Marsh I.
Point au Fer
Barrataria Bay
Grand I.
Grand Terre
Last I.
Caillou I.
Timballier I.
Ft. St. Philip
Ft. Jackson
Balize
West Bay
S.W. Pass
S. Pass
Pass a'la Loutre
Point Chicot
Point la Fortuna
Chandeleur Islands Reserved Sept 30th 1847.

(Sen. Ex. Doc. No. 5. 3rd Sess. 34th Cong.)

MAP

OF THE

STATE OF FLORIDA,

Showing the Progress of the Surveys.

Accompanying Annual Report of the Surveyor General for 1856.

Scale. 12 miles to an Inch.

Wagner & McGuigan's Lith. 4, Franklin place, Philad.

REFERENCES.

Those Townships which have † in them, are under Contract

" " " " T " " have only their Exterior Lines surveyed

" " " " PT " " " part of their Exterior Lines run

The Spanish Grants are colored yellow

Donations are colored blue

Approved *October 1st, 1856*

Wm Marcott

Surveyor General.

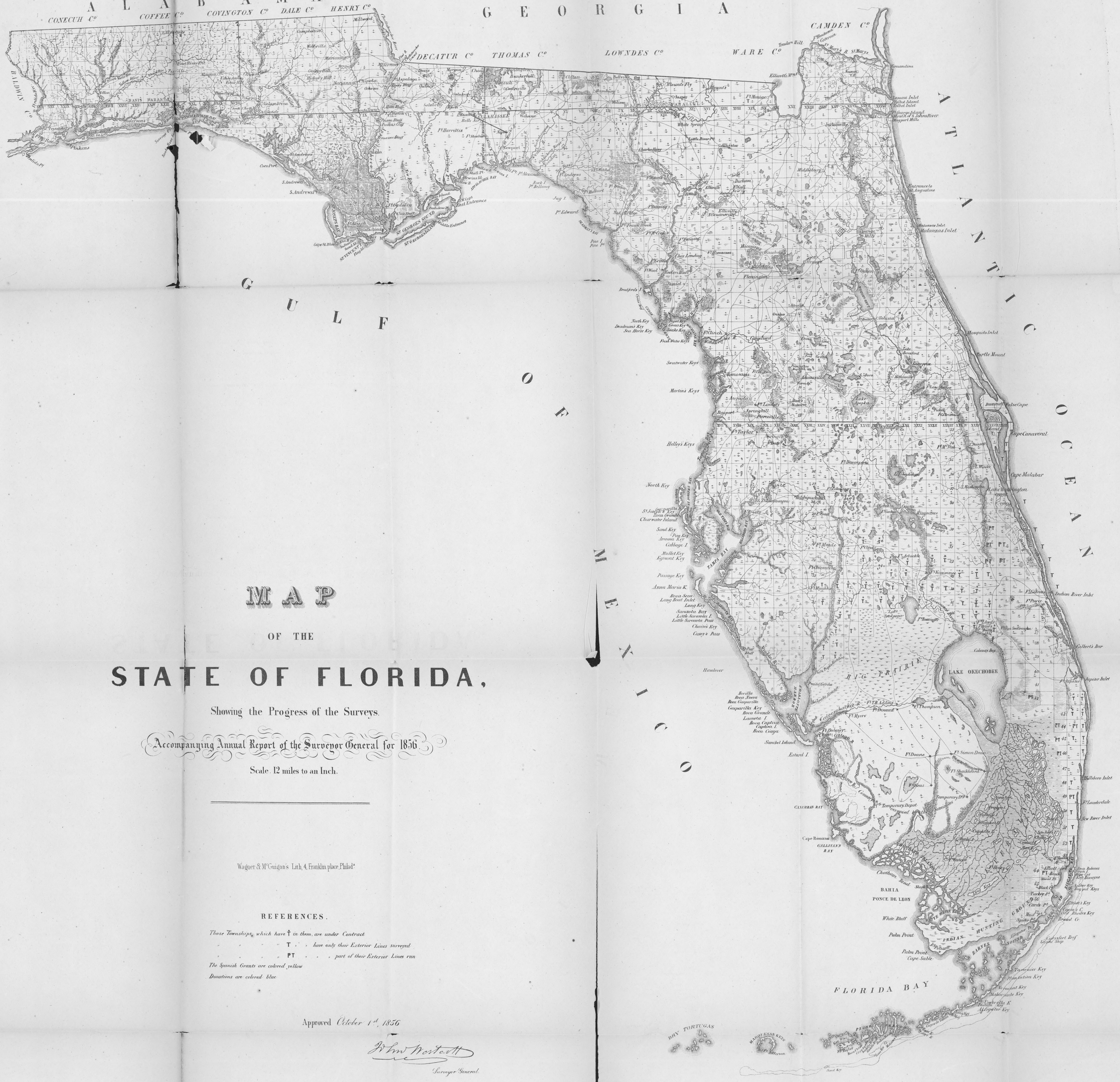

(Sen: Ex: Doc: No. 5, - 34th. Cong: 3rd. Sess.)

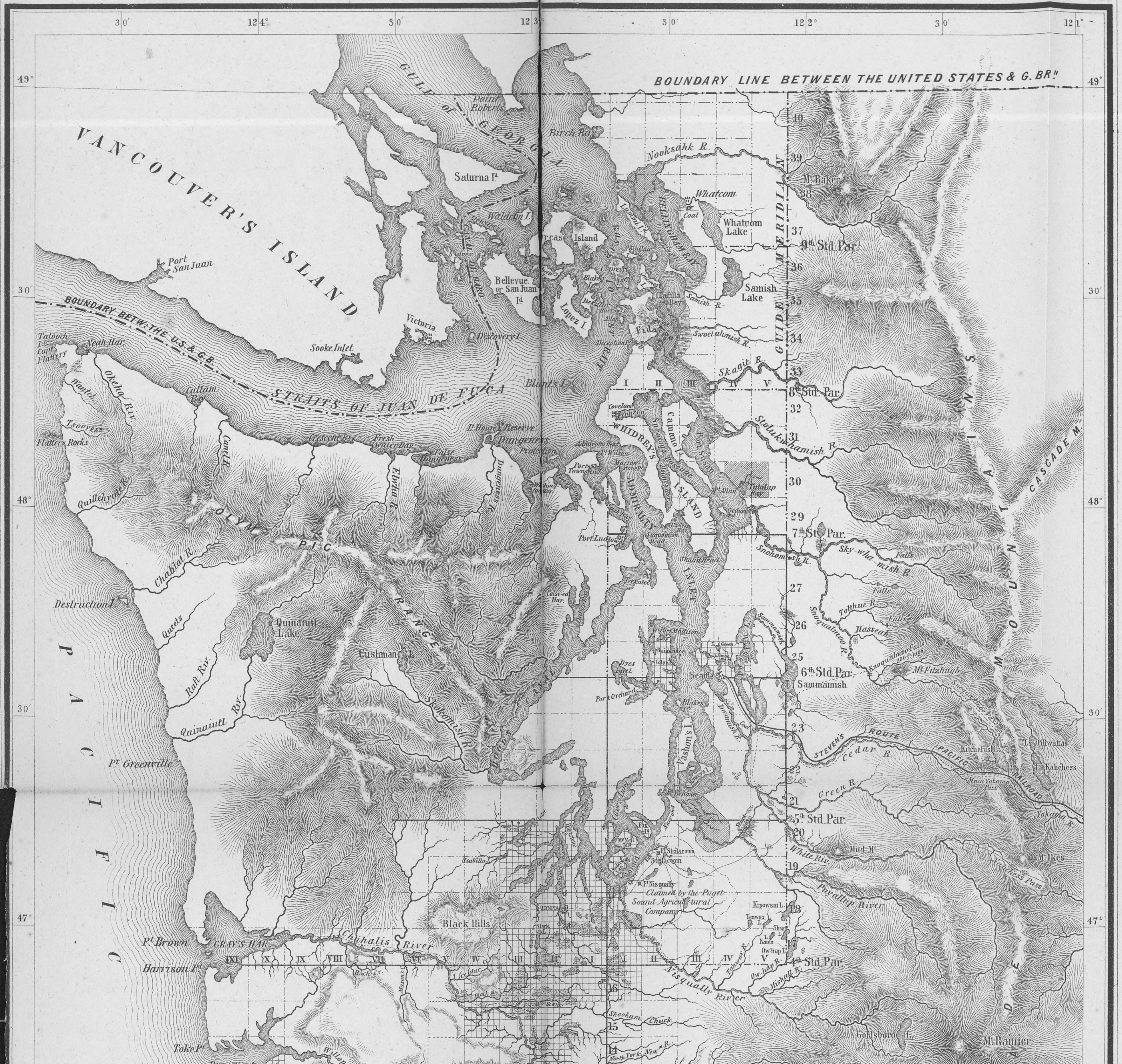

P. S. Duval & Son, Lith. Phila.

MAP
OF
PUBLIC SURVEYS
in
CALIFORNIA
to accompany
REPORT OF SURVEYOR GEN.L.
1856.
Line between California and Oregon
PACIFIC OCEAN
OREGON
NEVADA
UTAH
ARIZONA
MOUNT DIABLO MERIDIAN
HUMBOLDT
BASE LINE
1st Stand North
2nd Stand North
3rd Stand North
4th Stand North
5th Stand North
6th Stand North
7th Stand North
8th Stand North
9th Stand North
1st Stand South
2nd Stand South
3rd Stand South
4th Stand South
5th Stand South
6th Stand South
7th Stand South
8th Stand South
Klamath R.
Shasta
Yreka
Mt Shasta
Redding
Red Bluff
Marysville
Sacramento
Stockton
Sonora
San Francisco
Bay of San Pablo
Bay of San Francisco
Santa Cruz Mts
Bay of Monterey
Monterey
Clear Lake
Bigler Lake
Mono Lake
Owens Lake
Tulare Lake
Kern Lake
Buena Vista Lake
Dry Lake
Sierra Nevada
Coast Range
Tehachapi Mts
San Luis Obispo
Santa Barbara
Los Angeles
Sierra St Monica
San Diego
Mexican Boundary
Colorado River
Gila R.
Description of private Grants
finally confirmed
1. Las Mariposas.
2. Suisun.
3. Cañada del Rincon en el Rio
San Lorenzo de Santa Cruz.
4. San Buenaventura.
Explanation
Surveys executed and returned to this Office
Townships subdivided into Sections and returns made to this Office
SCALE
18 Miles to an inch.
Surveyor General's Office
San Francisco California Sep. 30th 1856
approved
John Wood
U.S. Sur. Gen.l Cal.

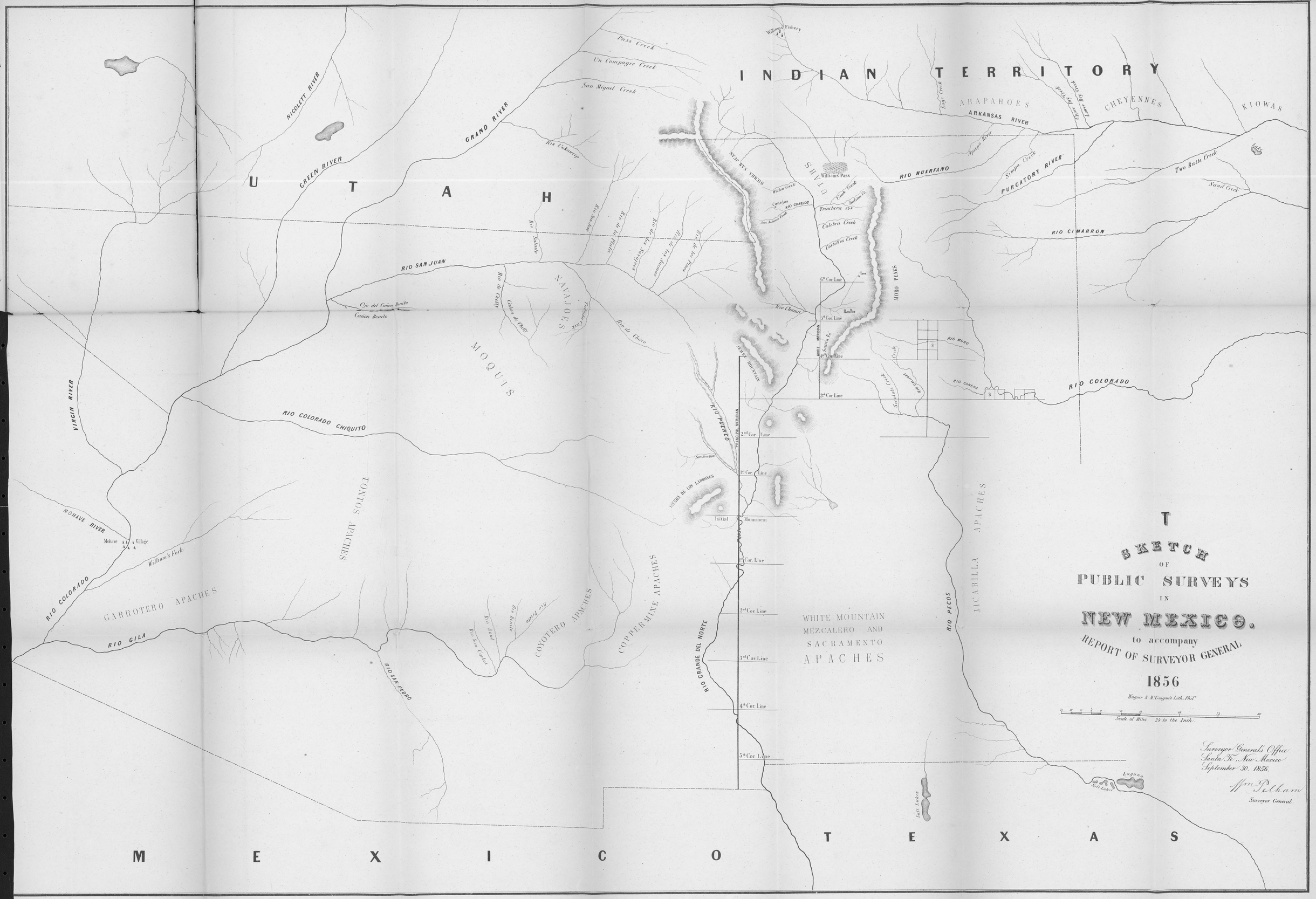
INDIAN TERRITORY
UTAH
MEXICO
TEXAS
ARAPAHOES
CHEYENNES
KIOWAS
ARKANSAS RIVER
Williams Fishery
Pass Creek
Un Compagre Creek
San Miguel Creek
NICOLETT RIVER
GREEN RIVER
GRAND RIVER
Rio Uncompagre
Rio Salado
Rio de la Plata
Rio de los Mexicanos
Rio de las Animas
Rio de los Pinos
Rio de los Nutrias
Rio de los Animas
Rio de Chelly
Cañon Bonito
Ojo del Cañon Bonito
Cabon de Chelly
Tunicha Creek
Rio de Chaco
RIO SAN JUAN
NAVAJOES
MOQUIS
VIRGIN RIVER
RIO COLORADO CHIQUITO
MOHAVE RIVER
Mohave Village
Williams's Fork
RIO COLORADO
GARROTERO APACHES
RIO GILA
TONTOS APACHES
RIO SAN PEDRO
Rio San Carlos
Rio Azul
Rio Gila
Rio Grande
COYOTERO APACHES
COPPERMINE APACHES
RIO PUERCO
SIERRA DE LOS LADRONES
San Jose River
PRINCIPAL MERIDIAN
Initial
Monument
1st Cor. Line
2nd Cor. Line
3rd Cor. Line
4th Cor. Line
5th Cor. Line
6th Cor. Line
RIO GRANDE DEL NORTE
WHITE MOUNTAIN
MEZCALERO AND
SACRAMENTO
APACHES
SIERRA NEVADA
UTAHS
Williams Pass
Willow Creek
Conejos
RIO CONEJOS
San Antonio Creek
Trinchera Cr.
Tusk Creek
Indian Cr.
Culebra Creek
Costillos Creek
Rio Chama
Rancho
MORO PEAKS
RIO NUERFANO
Apache River
Simpas Creek
PURGATORY RIVER
Two Butte Creek
Sand Creek
RIO CIMARRON
RIO COLORADO
RIO MORO
RIO CONCHA
Scalplate Creek
Rio Colorado
RIO PECOS
JICARILLA APACHES
Salt Lakes
Lagunas
Salt Lakes
T
SKETCH
OF
PUBLIC SURVEYS
IN
NEW MEXICO.
to accompany
REPORT OF SURVEYOR GENERAL
1856
Wagner & McGuigan's Lith. Phila.
Scale of Miles 24 to the Inch.
Surveyor Generals Office
Santa Fe New Mexico
September 30. 1856.
Wm. Pelham
Surveyor General.

MAP
Showing the extent of
SURVEYS
in the
TERRITORY of UTAH
1856
Examined and approved
this 30th Sept. 1856
Sur. Genl DAVID H. BURR
of Utah
WASHSATCH MOUNTAINS
CEDAR MOUNTAINS
SALT LAKE
BEAR RIVER BAY
UTAH LAKE
HANSEL SPRING VALLEY
BLUE SPRING VALLEY
BEAR RIVER VALLEY
BEAR LAKE VALLEY
TUILLA VALLEY
HUSH VALLEY
OQUIRRH MOUNTAINS
TRAVERSE MOUNTAINS
CEDAR VALLEY
TINTIC VALLEY
JOUAR VALLEY
Valley of the JORDAN
GREAT SALT LAKE CITY
OGDEN
BRIGHAM
KINGSTON
EWEBA
FARMINGTON
CENTREVILLE
SESSIONS
HOT SPRS
GRANTSVILLE
TUILLA
MERRIMAN
BETTERFIELD
UNION FORT
BULLOW CK
MOUNTAINVILLE
LEHI
LAKE CITY
BATTLE CK
PROVO
SPRINGVILLE
PALMYRA (LIMA)
SPANISH FORK
INDIAN FARM
PARSON
SUMMIT CK
CEDAR CITY
SETTLEMENT
Twin Peaks
Lone Peak
Mount Nebo
R.VII.W
R.VI.W
R.V.W
R.IV.W
R.III.W
R.II.W
R.I.W
R.I.E
R.II.E
R.III.E
R.IV.E
R.V.E
R.VI.E
R.VII.E
R.IW
R.2W BASE LINE
R.1W
R.1E
R.2E
R.3E
R.4E
R.5E
R.6E
R.7E
R.8E
R.9E
R.10E
R.11E
R.12E
R.13E
R.14E
R.15E
R.16E
R.17E
R.18E
R.19E
R.20E
R.21E
R.22E
R.23E
R.24E
R.25E
R.26E
R.27E
R.28E
R.29E
R.30E
R.31E
R.32E
R.33E
R.34E
R.35E
R.36E
R.37E
R.38E
R.39E
R.40E

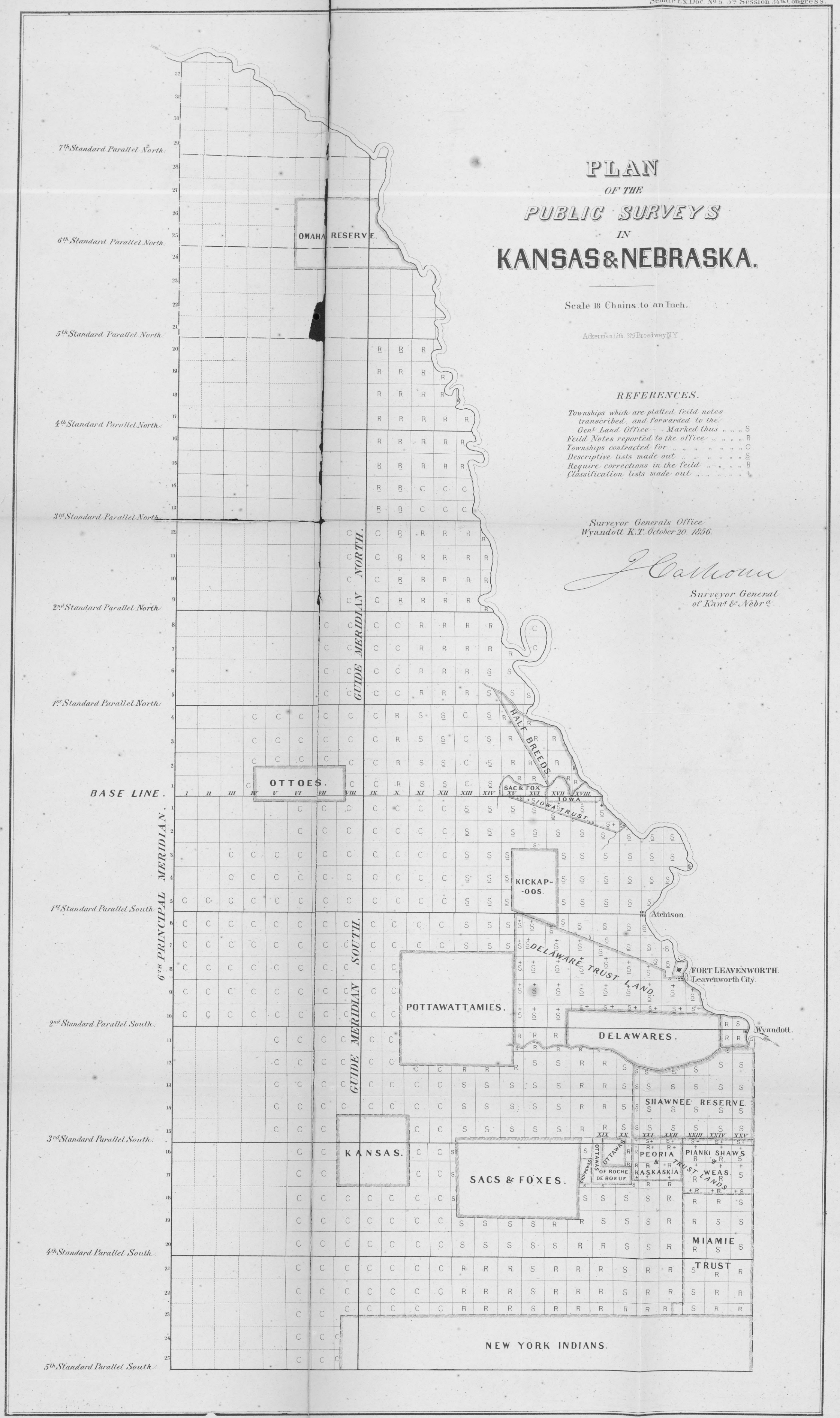
PLAN
OF THE
PUBLIC SURVEYS
IN
KANSAS & NEBRASKA.
Scale 18 Chains to an Inch.
Ackerman Lith. 379 Broadway N.Y.
REFERENCES.
Townships which are platted feild notes transcribed, and forwarded to the Genl Land Office - - Marked thus „ „ „ S
Feild Notes reported to the office „ „ „ „ R
Townships contracted for „ „ „ „ „ „ „ C
Descriptive lists made out „ „ „ „ „ „ S
Require corrections in the feild „ „ „ „ R
Classification lists made out „ „ „ „ „ +
Surveyor Generals Office
Wyandott K.T. October 20. 1856.
J. Calhoun
Surveyor General
of Kans. & Nebra.
7th Standard Parallel North
6th Standard Parallel North
5th Standard Parallel North
4th Standard Parallel North
3rd Standard Parallel North
2nd Standard Parallel North
1st Standard Parallel North
BASE LINE.
1st Standard Parallel South
2nd Standard Parallel South
3rd Standard Parallel South
4th Standard Parallel South
5th Standard Parallel South
6TH PRINCIPAL MERIDIAN.
GUIDE MERIDIAN NORTH.
GUIDE MERIDIAN SOUTH.
OMAHA RESERVE.
OTTOES.
KICKAP-OOS.
POTTAWATTAMIES.
DELAWARES.
SHAWNEE RESERVE.
KANSAS.
SACS & FOXES.
NEW YORK INDIANS.
HALF BREEDS.
SAC & FOX
IOWA
IOWA TRUST
DELAWARE TRUST LAND.
OTTAWAS OF ROCHE DE BOEUF
CHIPPEWAS
PEORIA & KASKASKIA
PIANKI SHAWS & WEAS
TRUST LANDS
MIAMIE TRUST
Atchison.
FORT LEAVENWORTH
Leavenworth City.
Wyandott.



FRONT ELEVATION

The doted Lines indicate a future Extension.

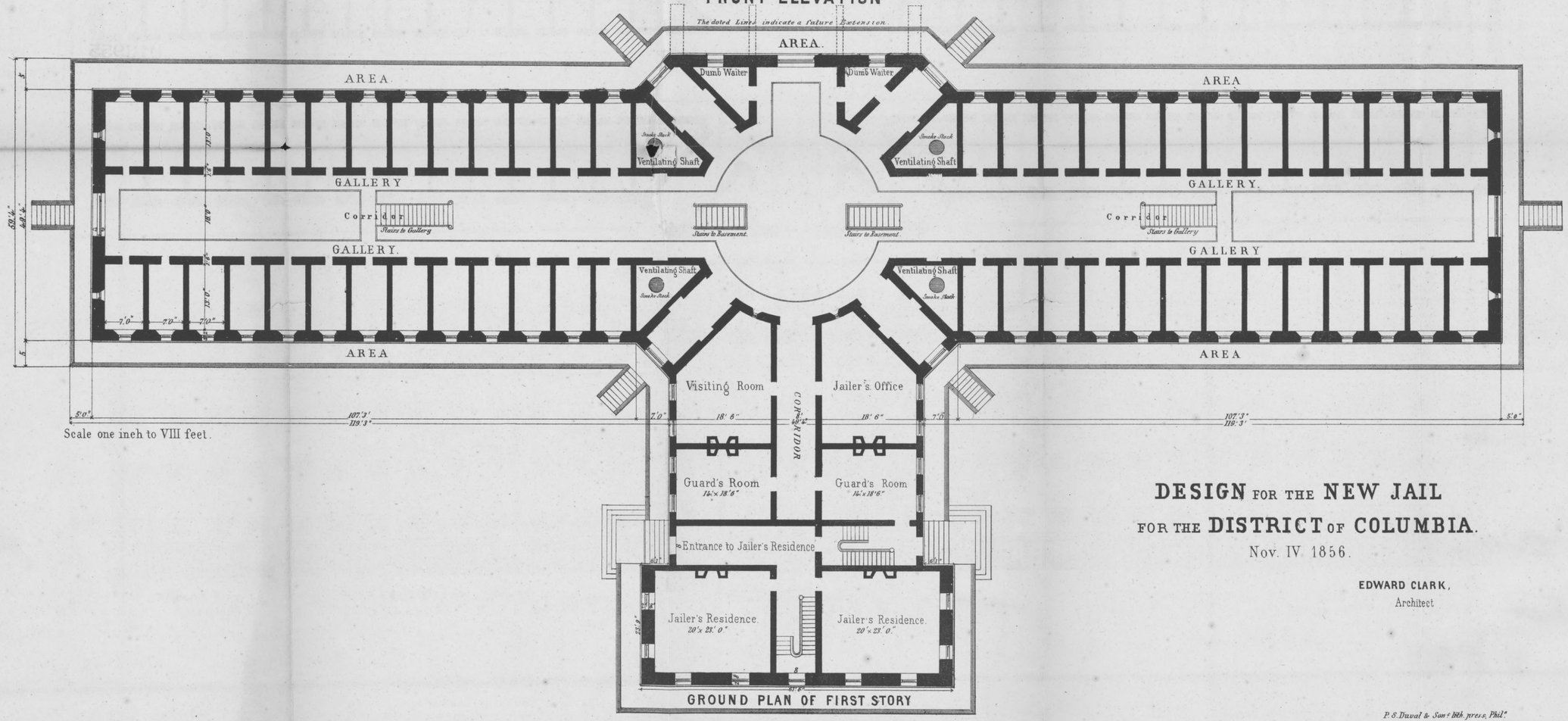

Scale one inch to VIII feet.

GROUND PLAN OF FIRST STORY

DESIGN FOR THE NEW JAIL FOR THE DISTRICT OF COLUMBIA.

Nov. IV. 1856.

EDWARD CLARK,
Architect

P. S. Duval & Son's lith. press, Phil.a