Colorado: 2000

Summary Social, Economic, and Housing Characteristics

Issued March 2003

PHC-2-7

2000 Census of Population and Housing



U S C E N S U S B U R E A U

Helping You Make Informed Decisions

AUTHENTICATED U.S. GOVERNMENT INFORMATION GPO

U.S. Department of Commerce
Economics and Statistics Administration
U.S. CENSUS BUREAU

United States Census 2000

Colorado: 2000

Issued March 2003

PHC-2-7

Summary Social, Economic, and Housing Characteristics

2000 Census of Population and Housing



U.S. Department of Commerce
Donald L. Evans,
Secretary

Samuel W. Bodman,
Deputy Secretary

Economics and Statistics Administration
Kathleen B. Cooper,
Under Secretary for
Economic Affairs

U.S. CENSUS BUREAU
Charles Louis Kincannon,
Director

SUGGESTED CITATION

U.S. Census Bureau,
2000 Census of
Population and Housing,
Summary Social, Economic, and Housing Characteristics,
PHC-2-7, Colorado
Washington, DC,
2003



Economics and Statistics Administration

Kathleen B. Cooper,
Under Secretary
for Economic Affairs



U.S. CENSUS BUREAU

Charles Louis Kincannon,
Director

Hermann Habermann,
Deputy Director and
Chief Operating Officer

Nancy A. Potok,
Principal Associate Director
and Chief Financial Officer

Vacant,
Principal Associate
Director for Programs

Preston Jay Waite,
Associate Director
for Decennial Census

Nancy M. Gordon,
Associate Director
for Demographic Programs

Cynthia Z.F. Clark,
Associate Director
for Methodology and
Standards

Marvin D. Raines,
Associate Director
for Field Operations

Arnold A. Jackson,
Assistant Director
for Decennial Census

For sale by Superintendent of Documents, U.S. Government Printing Office
Internet: bookstore.gpo.gov; Phone: toll-free 1-866-512-1800; DC area 202-512-1800; Fax: 202-512-2250; Mail: Stop SSOP
Washington, DC 20402-0001

CONTENTS

List of Statistical Tables v
How to Use This Census Report I–1
Table Finding Guide II–1
User Notes III–1
Statistical Tables (For a detailed list of statistical tables, see page v) 1

Appendixes

A Geographic Terms and Concepts . . . . . *
B Definitions of Subject Characteristics . . . . . *
C Data Collection and Processing Procedures . . . . . *
D Questionnaire . . . . . *
E Data Products and User Assistance . . . . . *
F Maps F–1
G Accuracy of the Data G–1
H Acknowledgments . . . . . *

* Appendix may be found in the separate volume, PHC-2-A, *Summary Social, Economic, and Housing Characteristics, Selected Appendixes,* in print and on the Internet at http://www.census.gov/prod/cen2000/phc-2-a.pdf.

LIST OF STATISTICAL TABLES

Table no.	Title	Page
1.	**Place of Birth, Residence in 1995, and Language: 2000** . . . . State, County, County Subdivision, Place	1
2.	**Place of Birth, Residence in 1995, and Language: 2000** . . . . State, County, Place	10
3.	**Education and Veteran Status: 2000** . . . . . State, County, County Subdivision, Place	16
4.	**Education and Veteran Status: 2000** . . . . . State, County, Place	25
5.	**Disability Status: 2000** . . . . . State, County, County Subdivision, Place	31
6.	**Disability Status: 2000** . . . . . State, County, Place	40
7.	**Employment Status and Journey to Work: 2000** . . . . . State, County, County Subdivision, Place	46
8.	**Employment Status and Journey to Work: 2000** . . . . . State, County, Place	56
9.	**Work Status and Income in 1999: 2000** . . . . . State, County, County Subdivision, Place	63
10.	**Work Status and Income in 1999: 2000** . . . . . State, County, Place	72
11.	**Earnings in 1999 of Full-Time, Year-Round Workers, by Sex: 2000** . . . . . State, County, County Subdivision, Place	78
12.	**Earnings in 1999 of Full-Time, Year-Round Workers, by Sex: 2000** . . . . . State, County, Place	87
13.	**Household Income in 1999: 2000** . . . . . State, County, County Subdivision, Place	93
14.	**Household Income in 1999: 2000** . . . . . State, County, Place	102
15.	**Poverty Status in 1999: 2000** . . . . . State, County, County Subdivision, Place	108
16.	**Poverty Status in 1999: 2000** . . . . . State, County, Place	118
17.	**Units in Structure: 2000** . . . . . State, County, County Subdivision, Place	125
18.	**Units in Structure: 2000** . . . . . State, County, Place	134
19.	**Physical Housing Characteristics: 2000** . . . . . State, County, County Subdivision, Place	140
20.	**Physical Housing Characteristics: 2000** . . . . . State, County, Place	149

21. **Fuels and Equipment Characteristics: 2000** 155
State, County, County Subdivision, Place

22. **Fuels and Equipment Characteristics: 2000** 164
State, County, Place

23. **Owner and Renter Household Characteristics: 2000** 170
State, County, County Subdivision, Place

24. **Owner and Renter Household Characteristics: 2000** 179
State, County, Place

25. **Home Value: 2000** 185
State, County, County Subdivision, Place

26. **Home Value: 2000** 194
State, County, Place

27. **Selected Monthly Owner Costs: 2000** 200
State, County, County Subdivision, Place

28. **Selected Monthly Owner Costs: 2000** 209
State, County, Place

29. **Gross Rent: 2000** 215
State, County, County Subdivision, Place

30. **Gross Rent: 2000** 224
State, County, Place

31. **Mortgage and Rental Cost Characteristics: 2000** 230
State, County, County Subdivision, Place

32. **Mortgage and Rental Cost Characteristics: 2000** 239
State, County, Place

33. **Place of Birth, Residence in 1995, and Language for the American Indian and Alaska Native Population (One Race): 2000** 246
American Indian Area, County

34. **Education and Veteran Status for the American Indian and Alaska Native Population (One Race): 2000** 247
American Indian Area, County

35. **Disability Status for the American Indian and Alaska Native Population (One Race): 2000** 248
American Indian Area, County

36. **Employment Status and Journey to Work for the American Indian and Alaska Native Population (One Race): 2000** 249
American Indian Area, County

37. **Work Status and Income in 1999 for the American Indian and Alaska Native Population (One Race): 2000** 250
American Indian Area, County

38. **Earnings in 1999 of Full-Time, Year-Round Workers, by Sex for the American Indian and Alaska Native Population (One Race): 2000** 251
American Indian Area, County

39. **Income in 1999 of Households With an American Indian and Alaska Native Householder (One Race): 2000** 252
American Indian Area, County

40. **Poverty Status in 1999 for the American Indian and Alaska Native Population (One Race): 2000** 253
American Indian Area, County

41. **Units in Structure: 2000** 254
American Indian Area, County

42. **Physical Housing Characteristics: 2000** 255
American Indian Area, County

43. Selected Equipment Characteristics of Housing Units With an American Indian and Alaska Native Householder (One Race): 2000 . . . . . **256**
American Indian Area, County

44. Year Householder Moved Into Unit for Housing Units With an American Indian and Alaska Native Householder (One Race): 2000 . . . . . **257**
American Indian Area, County

45. Home Value of Housing Units With an American Indian and Alaska Native Householder (One Race): 2000 . . . . . **258**
American Indian Area, County

46. Selected Monthly Owner Costs of Housing Units With an American Indian and Alaska Native Householder (One Race): 2000 . . . . . **259**
American Indian Area, County

47. Gross Rent of Housing Units With an American Indian and Alaska Native Householder (One Race): 2000 . . . . . **260**
American Indian Area, County

48. Selected Mortgage and Rental Cost Characteristics of Housing Units With an American Indian and Alaska Native Householder (One Race): 2000 . . . . . **261**
American Indian Area, County

49. Place of Birth, Residence in 1995, and Language for the Native Hawaiian and Other Pacific Islander Population (One Race): 2000 . . . . . *
Hawaiian Home Land, County

50. Education and Veteran Status for the Native Hawaiian and Other Pacific Islander Population (One Race): 2000 . . . . . *
Hawaiian Home Land, County

51. Disability Status for the Native Hawaiian and Other Pacific Islander Population (One Race): 2000 . . . . . *
Hawaiian Home Land, County

52. Employment Status and Journey to Work for the Native Hawaiian and Other Pacific Islander Population (One Race): 2000 . . . . . *
Hawaiian Home Land, County

53. Work Status and Income in 1999 for the Native Hawaiian and Other Pacific Islander Population (One Race): 2000 . . . . . *
Hawaiian Home Land, County

54. Earnings in 1999 of Full-Time, Year-Round Workers, by Sex for the Native Hawaiian and Other Pacific Islander Population (One Race): 2000 . . . . . *
Hawaiian Home Land, County

55. Income in 1999 of Households With a Native Hawaiian and Other Pacific Islander Householder (One Race): 2000 . . . . . *
Hawaiian Home Land, County

56. Poverty Status in 1999 for the Native Hawaiian and Other Pacific Islander Population (One Race): 2000 . . . . . *
Hawaiian Home Land, County

57. Units in Structure: 2000 . . . . . *
Hawaiian Home Land, County

58. Physical Housing Characteristics: 2000 . . . . . *
Hawaiian Home Land, County

59. Selected Equipment Characteristics of Housing Units With a Native Hawaiian and Other Pacific Islander Householder (One Race): 2000 . . . . . *
Hawaiian Home Land, County

60. Year Householder Moved Into Unit for Housing Units With a Native Hawaiian and Other Pacific Islander Householder (One Race): 2000 . . . . . *
Hawaiian Home Land, County

61. Home Value of Housing Units With a Native Hawaiian and Other Pacific Islander Householder (One Race): 2000 . . . . . *
Hawaiian Home Land, County

62. Selected Monthly Owner Costs of Housing Units With a Native Hawaiian and Other Pacific Islander Householder (One Race): 2000 . . . . . *
Hawaiian Home Land, County

63. Gross Rent of Housing Units With a Native Hawaiian and Other Pacific Islander Householder (One Race): 2000 . . . . . *
Hawaiian Home Land, County

64. Selected Mortgage and Rental Cost Characteristics of Housing Units With a Native Hawaiian and Other Pacific Islander Householder (One Race): 2000 . . . . . *
Hawaiian Home Land, County

65. Percent of Population and Housing Units in Sample: 2000 . . **264**
State, County, County Subdivision, Place

66. Percent of Population and Housing Units in Sample: 2000 . . **269**
State, County, Place

67. Percent of Population and Housing Units in Sample: 2000 . . **272**
American Indian Area, County

68. Percent of Population and Housing Units in Sample: 2000 . . *
Hawaiian Home Land, County

* Table was omitted because there were no qualifying geographic areas.

How to Use This Census Report

CONTENTS

	Page
Introduction	I–1
How to Find Geographic Areas and Subject Matter Data	I–2
How to Use the Statistical Tables	I–2
Graphics	I–4
User Notes	I–5
Appendixes	I–5

INTRODUCTION

Data from Census 2000 are presented in three printed report series:

1. PHC-1, *Summary Population and Housing Characteristics*
2. PHC-2, *Summary Social, Economic, and Housing Characteristics*
3. PHC-3, *Population and Housing Unit Counts*

The data from Census 2000 were derived from a limited number of basic questions asked of the entire population and about every housing unit (referred to as the 100-percent questions, found on the "short form"), and from additional questions asked of a sample of the population and housing units (referred to as the sample questions, found on the "long form").

The PHC-1, *Summary Population and Housing Characteristics,* report series provides data based on the 100-percent questions. The subjects are age, Hispanic or Latino origin, household relationship, race, sex, tenure (owner- or renter-occupied), and vacancy characteristics. Land area measurements and population density also are provided. This series is similar to the 1990 census CPH-1 series.

The PHC-2, *Summary Social, Economic, and Housing Characteristics,* report series provides sample data based on both the 100-percent and the sample questions. Sample subjects include place of birth; residence in 1995; language; educational attainment and school enrollment; veteran status; disability status; employment status; journey to work; work status, earnings, income, and poverty status in 1999; physical housing characteristics; units in structure; fuel and equipment characteristics; owner and renter household characteristics, such as year owner moved into unit; home value; contract and gross rent; and mortgage and rental cost characteristics. This series is similar to the 1990 census CPH-5 series.

The PHC-3, *Population and Housing Unit Counts,* report series provides Census 2000 and historical comparisons of the 100-percent population and housing unit counts. It provides land and water area measurements, and population density. The user notes section documents geographic changes over the past decade. This series is similar to the 1990 census CPH-2 series.

In each series, there is one report for each state, the District of Columbia, and Puerto Rico, plus a United States summary report. Many tables in the United States summary reports include data for Puerto Rico.

HOW TO FIND GEOGRAPHIC AREAS AND SUBJECT MATTER DATA

This report includes a table finding guide to assist the user in locating those statistical tables that contain the desired data. The table finding guide lists alphabetically, by geographic area, the subjects shown in this report. To determine which tables in this report show data for a particular topic, find the subject in the lefthand column of the table finding guide and then look across the columns using the headings at the top for the desired type of geographic area. Figure I–1 is an example of a table finding guide.

The table finding guide does not include cross-classifications of subject-matter items. Additional information to locate data within specific reports is provided in the headnote at the top of the table finding guide and in the footnotes at the bottom of the guide.

Figure I–1.

Table Finding Guide

SUBJECTS BY TYPE OF GEOGRAPHIC AREA AND TABLE NUMBER

Subjects covered in this guide are shown on the left side, and types of geographic areas are shown at the top. Table numbers shown in **bold** indicate that either all or part of the table is presented for the American Indian and Alaska Native population in American Indian and Alaska Native areas, or for the Native Hawaiian and Other Pacific Islander population in Hawaiian home lands. See PHC-2-A, *Summary Social, Economic, and Housing Characteristics, Selected Appendixes* for a description of area classifications (Appendix A) and for definitions and explanations of subject characteristics (Appendix B).

Subject	The state[1]	County[2]	Place		County subdivision		American Indian and Alaska Native area[4]	Hawaiian home land[5]
			By county and county subdivision	Alphabetically for the state	By county	Alphabetically for the state		
POPULATION CHARACTERISTICS								
Disability status	5,6	5,6	5	6	5	6	**35**	**51**
Earnings in 1999	11,12	11,12	11	12	11	12	**38**	**54**
Educational attainment	3,4	3,4	3	4	3	4	**34**	**50**
Employment status	7,8	7,8	7	8	7	8	**36**	**52**
Full-time, year-round workers in 1999	9,10,11,12	9,10,11,12	9,11	10,12	9,11	10,12	**37,38**	**53,54**
Household income in 1999	13,14	13,14	13	14	13	14	**39**	**55**
Income in 1999	9,10	9,10	9	10	9	10	**37**	**53**
Journey to work	7,8	7,8	7	8	7	8	**36**	**52**
Language spoken at home and ability to speak English	1,2	1,2	1	2	1	2	**33**	**49**
Nativity	1,2	1,2	1	2	1	2	**33**	**49**
Place of birth	1,2	1,2	1	2	1	2	**33**	**49**
Poverty status in 1999	15,16	15,16	15	16	15	16	**40**	**56**
Residence in 1995	1,2	1,2	1	2	1	2	**33**	**49**
School enrollment and type of school	3,4	3,4	3	4	3	4	**34**	**50**
Veteran status	3,4	3,4	3	4	3	4	**34**	**50**
Work status in 1999	9,10	9,10	9	10	9	10	**37**	**53**
HOUSING CHARACTERISTICS								
Bedrooms	19,20	19,20	19	20	19	20	42	58
Gross rent	29,30	29,30	29	30	29	30	**47**	**63**
House heating fuel	21,22	21,22	21	22	21	22	–	–
Kitchen facilities	19,20	19,20	19	20	19	20	42	58
Mortgage status	31,32	31,32	31	32	31	32	**48**	**64**
Occupancy characteristics	23,24	23,24	23	24	23	24	**44**	**60**
Owner cost characteristics	27,28,31,32	27,28,31,32	27,31	28,32	27,31	28,32	**46,48**	**62,64**
Plumbing facilities	19,20	19,20	19	20	19	20	42	58
Rental cost characteristics	31,32	31,32	31	32	31	32	**48**	**64**
Rooms	19,20	19,20	19	20	19	20	42	58
Telephone service available	21,22	21,22	21	22	21	22	**43**	**59**
Tenure	23,24	23,24	23	24	23	24	–	–
Units in structure	17,18,23,24	17,18,23,24	17,23	18,24	17,23	18,24	41	57
Value of home	25,26	25,26	25	26	25	26	**45**	**61**
Vehicles available	21,22	21,22	21	22	21	22	**43**	**59**
Year householder moved into unit	23,24	23,24	23	24	23	24	**44**	**60**
Year structure built	19,20	19,20	19	20	19	20	42	58

HOW TO USE THE STATISTICAL TABLES

Parts of a Statistical Table

The census data included in printed reports are arranged in tables. Each table includes four major parts: (1) heading, (2) boxhead, (3) stub, and (4) data field. A typical census report table is illustrated in Figure I–2.

The heading consists of the table number, title, and headnote. The table number indicates the position of the table within the report, while the title is a brief statement indicating the subjects and time reference of the data presented in the table. The headnote is enclosed in brackets and is located under the title. It contains statements that qualify, explain, or provide information pertaining to the entire table.

The boxhead is under the heading. This portion of the table, which contains the individual column heads or captions, describes the data in each vertical column. In the boxhead of many tables, a spanner appears across and above two or more column heads or across two or more lower spanners. The purpose of a spanner is to classify or qualify items below it or separate the table into identifiable blocks in terms of major aspects of the data.

Figure I–2.

PARTS OF A STATISTICAL TABLE



The stub is located at the left edge of the table. It includes a listing of line or row captions or descriptions. At the top of the stub is the stubhead. The stubhead is considered to be an extension of the table title and usually shows generic geographic area designations and restrictions.

In the stub, several features are used to help the user better understand the contents of the table. Usually, a block of data lines is preceded by a sidehead. The sidehead, similar to a spanner, describes and classifies the stub entries following it. The use of indentation in a stub indicates the relationship of one data line to another. Indented data lines represent subcategories that, in most instances, sum to a total. Occasionally in tables, it is desirable to show one or more single-line subcategories that do not sum to the total.

The data field is that part of the statistical table that contains the data. It extends from the bottom of the boxhead to the bottom of the table and from the right of the stub to the right edge of the page.

Both geographic and subject-matter terms appear in tables. It is important to read the definitions of the terms used in the tables because census terms often are defined in special ways that reflect the manner in which the questions were asked and the data were tabulated. Definitions of geographic terms are provided in PHC-2-A, *Summary Social, Economic, and Housing Characteristics, Selected Appendixes,* Appendix A. Census tables often include derived measures such as medians, means, percentages, and ratios. These and other subject-matter terms are defined in Appendix B of the same report.

Symbols and Geographic Abbreviations

The following symbols are used in the tables and explanations of subjects covered in Census 2000 reports:

- A dash "-" represents zero or a derived measure that rounds to less than 0.1.
- (X) means not applicable. In the 1990 and earlier decennial census reports, three dots "..." meant not applicable.

- (NA) means not available.
- The superscript prefix "r" indicates that the count has been revised since the publication of the 1990 census reports, or that the area was erroneously omitted or not shown in the correct geographic relationship in the 1990 census reports. This symbol appears only in the Census 2000 PHC-3, *Population and Housing Unit Counts,* report series.
- A dagger "†" next to the name of a geographic area indicates that there has been a geographic change (for example, an annexation or detachment, a new incorporation, or a name change) since the information was published for the 1990 census for that area. This symbol appears only in the Census 2000 PHC-3, *Population and Housing Unit Counts*, report series. The geographic change information for the entities in a state is shown in the "User Notes" section of the Census 2000 PHC-3 report for that state.
- A plus sign "+" is appended to the lower bound of the highest interval when the median falls in the upper interval of an open-ended distribution. A minus sign "-" is appended to the upper bound of the lowest interval when the median falls in the lowest interval of an open-ended distribution. For more information on medians, see the section on "Derived Measures" in Appendix B.
- A minus sign "-" preceding a figure denotes decrease. The minus sign appears only in the Census 2000 PHC-3, *Population and Housing Unit Counts,* report series.

The following geographic abbreviations and terms may be used in the tables in this report:

- A "(part)" next to the name of a geographic area in a hierarchical presentation indicates that the geographic entity is located only partially in the superior geographic entity. For example, a "(part)" next to a place name in a county subdivision-place hierarchy indicates that the place is located in more than one county subdivision. (Places also may be "split" by county, congressional district, urban/rural, metropolitan area, voting district, and other geographic boundaries, depending on the presentation.) Other geographic entities also can be "split" by a higher level entity. The exception is a tabulation block, which is unique within all geographic entities in census products.
- ANVSA is Alaska Native village statistical area.
- ANRC is Alaska Native Regional Corporation.
- CCD is census county division.
- CDP is census designated place.
- CMSA is consolidated metropolitan statistical area.
- MA is metropolitan area.
- MSA is metropolitan statistical area.
- OTSA is Oklahoma tribal statistical area.
- PMSA is primary metropolitan statistical area.
- SDAISA is state designated American Indian statistical area.
- TDSA is tribal designated statistical area.
- UT is unorganized territory.

GRAPHICS

Charts, statistical maps, and other graphic summaries are included in some Census 2000 reports.

USER NOTES

User notes include corrections, errata, and related explanatory information. This section appears directly before the statistical tables in census reports. It presents information about unique characteristics of the report and changes or corrections made too late to be reflected in the text or tables themselves. However, sometimes this information becomes available too late to be reflected even in the user notes. Census 2000 user updates are available on the Census Bureau's Internet site at www.census.gov/main/www/cen2000.html. To receive notification of user notes, subscribe to the Census Product Update (http://www.census.gov/mp/www/cpu.html), a biweekly e-mail newsletter available from the Customer Services Center of the Marketing Services Office at the U.S. Census Bureau, or contact the Customer Services Center directly on 301-763-INFO (4636) or at webmaster@census.gov.

APPENDIXES

Appendixes A through E and Appendix H, described below, are found in the separate printed volume, PHC-2-A, *Summary Social, Economic, and Housing Characteristics, Selected Appendixes,* or on the Internet at http://www.census.gov/prod/cen2000/phc-2-a.pdf. Appendixes F and G are included in this report.

Appendix A, Geographic Terms and Concepts. Provides definitions of the types of geographic areas and related information used in census products.

Appendix B, Definitions of Subject Characteristics. Contains definitions for the subject-matter terms used in census products, including explanations of derived measures, limitations of the data, and comparability with previous censuses. The subjects are listed alphabetically. Population characteristics are defined first, followed by the definitions of the housing subjects.

Appendix C, Data Collection and Processing Procedures. Explains the enumeration and residence rules used in counting the population and housing units in the United States and Puerto Rico. It also describes the major components of the operational plan for Census 2000, and includes a glossary of terms.

Appendix D, Questionnaire. Presents a facsimile of the Census 2000 questionnaire used to collect the data in this report.

Appendix E, Data Products and User Assistance. Summarizes the Census 2000 data products by describing the information available in printed reports and through electronic media such as CD-ROM, DVD, and the Internet. It also describes Census 2000 maps and other geographic products, reference materials, and sources of assistance.

Appendix F, Maps. Contains maps depicting the geographic areas shown in this report.

Appendix G, Accuracy of the Data. Provides information on confidentiality of the data, imputation of housing unit status and population counts, sources of errors in the data, and editing of unacceptable data.

Appendix H, Acknowledgments. Lists many of the U.S. Census Bureau staff who participated in the various activities of Census 2000.

Table Finding Guide

SUBJECTS BY TYPE OF GEOGRAPHIC AREA AND TABLE NUMBER

Subjects covered in this guide are shown on the left side, and types of geographic areas are shown at the top. Table numbers shown in **bold** indicate that either all or part of the table is presented for the American Indian and Alaska Native population in American Indian and Alaska Native areas, or for the Native Hawaiian and Other Pacific Islander population in Hawaiian home lands. See PHC-2-A, *Summary Social, Economic, and Housing Characteristics, Selected Appendixes* for a description of area classifications (Appendix A) and for definitions and explanations of subject characteristics (Appendix B).

Subject	The state[1]	County[2]	Place		County subdivision		American Indian and Alaska Native area[4]	Hawaiian home land[5]
			By county and county subdivision	Alphabetically for the state	By county	Alphabetically for the state		
POPULATION CHARACTERISTICS								
Disability status	5,6	5,6	5	6	5	6	**35**	**51**
Earnings in 1999	11,12	11,12	11	12	11	12	**38**	**54**
Educational attainment	3,4	3,4	3	4	3	4	**34**	**50**
Employment status	7,8	7,8	7	8	7	8	**36**	**52**
Full-time, year-round workers in 1999	9,10,11,12	9,10,11,12	9,11	10,12	9,11	10,12	**37,38**	**53,54**
Household income in 1999	13,14	13,14	13	14	13	14	**39**	**55**
Income in 1999	9,10	9,10	9	10	9	10	**37**	**53**
Journey to work	7,8	7,8	7	8	7	8	**36**	**52**
Language spoken at home and ability to speak English	1,2	1,2	1	2	1	2	**33**	**49**
Nativity	1,2	1,2	1	2	1	2	**33**	**49**
Place of birth	1,2	1,2	1	2	1	2	**33**	**49**
Poverty status in 1999	15,16	15,16	15	16	15	16	**40**	**56**
Residence in 1995	1,2	1,2	1	2	1	2	**33**	**49**
School enrollment and type of school	3,4	3,4	3	4	3	4	**34**	**50**
Veteran status	3,4	3,4	3	4	3	4	**34**	**50**
Work status in 1999	9,10	9,10	9	10	9	10	**37**	**53**
HOUSING CHARACTERISTICS								
Bedrooms	19,20	19,20	19	20	19	20	42	58
Gross rent	29,30	29,30	29	30	29	30	**47**	**63**
House heating fuel	21,22	21,22	21	22	21	22	–	–
Kitchen facilities	19,20	19,20	19	20	19	20	42	58
Mortgage status	31,32	31,32	31	32	31	32	**48**	**64**
Occupancy characteristics	23,24	23,24	23	24	23	24	**44**	**60**
Owner cost characteristics	27,28,31,32	27,28,31,32	27,31	28,32	27,31	28,32	**46,48**	**62,64**
Plumbing facilities	19,20	19,20	19	20	19	20	42	58
Rental cost characteristics	31,32	31,32	31	32	31	32	**48**	**64**
Rooms	19,20	19,20	19	20	19	20	42	58
Telephone service available	21,22	21,22	21	22	21	22	**43**	**59**
Tenure	23,24	23,24	23	24	23	24	–	–
Units in structure	17,18,23,24	17,18,23,24	17,23	18,24	17,23	18,24	41	57
Value of home	25,26	25,26	25	26	25	26	**45**	**61**
Vehicles available	21,22	21,22	21	22	21	22	**43**	**59**
Year householder moved into unit	23,24	23,24	23	24	23	24	**44**	**60**
Year structure built	19,20	19,20	19	20	19	20	42	58

See footnotes on next page.

[1]State, District of Columbia, or Puerto Rico.

[2]Parish in Louisiana; city and borough, municipality, borough, or census area in Alaska; and municipio in Puerto Rico; in Maryland, Missouri, Nevada, and Virginia, one or more cities are independent of counties and are treated as statistical equivalents of counties; the entire District of Columbia, which has no counties, is treated as a county equivalent.

[3]County subdivisions within the state are shown alphabetically with places for the following 12 states: Connecticut, Maine, Massachusetts, Michigan, Minnesota, New Hampshire, New Jersey, New York, Pennsylvania, Rhode Island, Vermont, and Wisconsin.

[4]American Indian and Alaska Native areas include state and federal American Indian Reservations; Oklahoma tribal statistical areas (OTSAs); tribal designated statistical areas (TDSAs) (federal areas); state designated American Indian statistical areas (SDAISAs) (state areas); Alaska Native village statistical areas (ANVSAs); and Alaska Native Regional Corporations (ANRCs).

[5]Tables for these areas appear only in the report for Hawaii.

User Notes

Additional information concerning this Census 2000 product and its source file, Summary File 3, may become available after this report is published. This information, called Notes and Errata, is available in portable document format (PDF) on the U.S. Census Bureau's Internet site at http://www.census.gov/main/www/cen2000.html. To receive notification of user notes, subscribe to the Census Product Update (http://www.census.gov/mp/www/cpu.html), a biweekly e-mail newsletter available from the Customer Services Center of the Marketing Services Office at the U.S. Census Bureau, or contact the Customer Services Center directly on 301-763-INFO (4636) or at webmaster@census.gov.

ADDITIONAL DEFINITIONS AND EXPLANATIONS OF THE DATA

Data Note 1

The user should note that there are limitations to many of these data. Please refer to the text for further explanations on the limitations of the data. See Appendix G of this report and the text found in PHC-2-A, *Summary Social, Economic, and Housing Characteristics, Selected Appendixes*.

Data Note 2

The Census Bureau is aware there may be a problem in the Census 2000 employment status data for people enumerated in group quarters. The problem may cause the labor force data for places, particularly those with high concentrations of people in group quarters (such as college towns with large dormitory populations) to overstate the number in the labor force, the number unemployed, and the percent unemployed, and to understate the number of employed. For more information, see the Census 2000 Notes and Errata document at the following Census Bureau Internet site: http://www.census.gov/prod/cen2000/notes/errata.pdf.

Data Note 3

Estimated population and housing unit totals based on tabulations from only the sample questionnaires (sample tabulations) may differ from the official counts as tabulated from every census questionnaire (100-percent tabulations). Such differences result, in part, because the sample tabulations are based on information from a sample of households rather than from all households (sampling error). Differences also can occur because the interview situation (length of questionnaire, effect of the interviewer, etc.) and the processing rules differ between the 100-percent and sample tabulations. These types of differences are referred to as nonsampling error. (For more information, see Appendix G.)

The 100-percent data are the official counts and should be used as the source of information on population and housing items collected on the 100-percent questionnaire, such as age, race, Hispanic or Latino origin, and tenure. This is especially appropriate when the primary focus is on counts of the population or housing units for small areas. For estimates of the number of people and housing units by characteristics asked only on a sample basis (such as education, labor force status, income in 1999, or year structure built), the sample estimates should be used within the context of the error associated with them.

Additional information on comparing sample estimates with corresponding 100-percent values is available on the Census Bureau's Internet site at http://www.census.gov/Press-Release/www/2002/sf3compnote.html.

Data Note 4

Median incomes for nonfamily households by race were calculated from a 38-category income distribution rather than the standard 39-category income distribution. The 38-category distribution collapsed the two highest categories ($175,000 - $199,999 and $200,000 and over) into a single category of $175,000 and over.

Data Note 5

Users may find slight differences in the Occupants Per Room calculations between those found in this report and those found in the Census 2000 Demographic Profile. “Occupants per room” is obtained by dividing the number of people in each occupied housing unit by the number of rooms in the unit. This report, based on Summary File 3, correctly uses a topcode value of “10 rooms” for those occupied housing units with “9 or more rooms.” In the Demographic Profile, an incorrect topcode value of “9 rooms” was used.

Table 1. **Place of Birth, Residence in 1995, and Language: 2000**

[Data based on a sample (except Tables 65-68). For information on confidentiality protection, coverage, sampling error, and nonsampling error, see Appendix G.
For location of definitions, see "How to Use This Census Report"]

State County County Subdivision Place	Total population	Native population—Percent born in state of residence	Foreign-born population			Population 5 years and over		Speak a language other than English at home			
								Population 5 to 17 years		Population 18 years and over	
			Number	Percent of total population	Percent naturalized citizens	Number	Percent living in different house in 1995	Number	Percent who speak English less than "very well"	Number	Percent who speak English less than "very well"
The State	**4 301 261**	**44.9**	**369 903**	**8.6**	**31.6**	**4 006 285**	**55.9**	**115 992**	**39.5**	**488 027**	**45.4**
Adams County	363 857	55.2	45 588	12.5	26.9	333 734	56.2	15 878	40.3	56 333	53.6
Brighton CCD	30 263	58.0	2 916	9.6	33.5	27 889	55.1	1 368	37.5	4 341	45.1
Brighton city (part)	20 707	59.1	2 488	12.0	29.0	18 944	57.2	1 171	38.9	3 663	46.4
Broomfield city (part)	55	32.7	-	-	(X)	55	67.3	7	-	21	-
Commerce City city (part)	442	65.4	6	1.4	100.0	397	89.4	-	(X)	34	29.4
Thornton city (part)	190	64.1	34	17.9	58.8	170	85.9	23	100.0	40	35.0
Todd Creek CDP	1 335	49.3	29	2.2	24.1	1 192	72.0	-	(X)	48	-
Westminster city (part)	447	50.5	29	6.5	51.7	440	82.0	-	(X)	6	-
Commerce City CCD	27 895	66.5	5 558	19.9	20.6	25 444	48.2	2 324	41.3	7 203	52.0
Commerce City city (part)	20 798	67.0	4 224	20.3	20.5	18 989	48.0	1 852	40.7	5 444	49.8
Derby CDP	6 100	65.7	1 105	18.1	21.8	5 579	49.8	415	37.3	1 481	55.8
North Washington CDP (part)	443	58.5	55	12.4	25.5	376	40.2	15	100.0	98	48.0
Thornton city (part)	-	(X)	-	(X)	(X)	-	(X)	-	(X)	-	(X)
East Adams CCD	5 650	53.6	80	1.4	77.5	5 248	55.5	39	15.4	169	38.5
Aurora city (part)	68	36.8	-	-	(X)	68	57.4	-	(X)	-	(X)
Bennett town (part)	2 039	55.8	18	0.9	77.8	1 846	54.3	23	8.7	68	22.1
Strasburg CDP (part)	776	46.5	32	4.1	87.5	733	50.8	-	(X)	14	57.1
North Aurora CCD	40 257	45.9	11 903	29.6	16.5	36 135	62.7	3 491	47.2	10 910	70.2
Aurora city (part)	40 085	45.8	11 899	29.7	16.5	35 967	62.7	3 491	47.2	10 903	70.2
West Adams CCD	259 792	54.9	25 131	9.7	32.3	239 018	56.2	8 656	37.7	33 710	49.7
Arvada city (part)	2 755	57.9	256	9.3	63.3	2 645	46.5	149	59.1	406	29.1
Berkley CDP	10 600	65.5	1 781	16.8	24.6	9 752	50.6	720	36.5	2 457	57.8
Brighton city (part)	-	(X)	-	(X)	(X)	-	(X)	-	(X)	-	(X)
Broomfield city (part)	15 205	48.7	1 089	7.2	48.7	13 726	62.7	316	30.4	1 298	44.2
Commerce City city (part)	-	(X)	-	(X)	(X)	-	(X)	-	(X)	-	(X)
Federal Heights city	12 064	54.2	1 155	9.6	31.5	11 076	65.1	451	23.7	1 678	54.3
Northglenn city (part)	31 617	53.4	2 629	8.3	38.4	29 267	51.1	947	29.8	3 554	46.7
North Washington CDP (part)	30	60.0	-	-	(X)	30	83.3	-	(X)	4	-
Sherrelwood CDP	17 633	63.4	2 335	13.2	19.5	16 374	44.8	818	46.1	3 448	55.1
Thornton city (part)	82 243	54.4	5 612	6.8	34.9	75 271	58.8	1 729	41.6	8 370	43.6
Twin Lakes CDP	6 379	66.1	1 542	24.2	15.0	5 838	52.7	388	56.7	1 751	68.1
Welby CDP	13 010	62.8	1 514	11.6	26.7	11 904	50.8	597	31.7	2 368	47.6
Westminster city (part)	57 284	50.1	6 386	11.1	36.0	53 193	58.5	2 105	36.3	7 278	50.4
Alamosa County	14 966	66.8	703	4.7	31.0	13 975	48.2	803	39.4	3 158	29.3
Alamosa CCD	13 824	67.1	618	4.5	27.8	12 894	48.8	752	41.4	3 020	28.5
Alamosa city	7 835	66.2	270	3.4	33.3	7 327	55.8	384	29.7	1 806	28.3
Alamosa East CDP	1 551	73.5	82	5.3	17.1	1 432	39.2	97	54.6	445	25.2
Mosca-Hooper CCD	1 142	62.8	85	7.4	54.1	1 081	41.3	51	9.8	138	45.7
Hooper town	119	51.4	10	8.4	70.0	113	31.9	9	-	11	45.5
Arapahoe County	487 967	40.5	53 442	11.0	36.8	454 817	55.7	14 379	34.4	56 166	50.2
East Arapahoe CCD	7 615	52.6	185	2.4	56.2	7 028	48.6	71	60.6	421	30.2
Aurora city (part)	430	26.0	37	8.6	37.8	414	56.8	9	77.8	76	50.0
Bennett town (part)	-	(X)	-	(X)	(X)	-	(X)	-	(X)	-	(X)
Byers CDP	1 250	57.1	24	1.9	16.7	1 168	44.6	2	-	28	21.4
Deer Trail town	606	62.7	2	0.3	100.0	554	47.1	-	(X)	7	42.9
Strasburg CDP (part)	648	52.5	-	-	(X)	619	53.0	8	50.0	28	21.4
South Aurora CCD	297 807	39.4	41 091	13.8	35.6	275 184	60.9	11 124	34.1	42 257	53.8
Aurora city (part)	235 301	39.8	32 756	13.9	35.1	217 488	59.4	9 100	34.8	34 074	55.2
Foxfield town	760	47.3	44	5.8	90.9	722	30.3	8	-	55	7.3
Glendale city	4 547	28.7	1 566	34.4	10.3	4 339	81.6	261	52.5	1 568	67.9
Southwest Arapahoe CCD	182 545	41.5	12 166	6.7	40.4	172 605	47.6	3 184	35.0	13 488	39.7
Aurora city (part)	52	17.3	-	-	(X)	52	88.5	-	(X)	17	-
Bow Mar town (part)	611	42.7	21	3.4	76.2	562	27.4	8	-	27	7.4
Castlewood CDP	25 532	36.4	1 794	7.0	41.9	24 112	43.6	457	35.4	1 441	37.3
Cherry Hills Village city	5 958	42.2	234	3.9	66.7	5 661	38.0	94	11.7	248	13.7
Columbine CDP (part)	1 674	39.3	96	5.7	49.0	1 599	26.1	28	28.6	81	46.9
Columbine Valley town	1 175	35.9	43	3.7	62.8	1 149	31.4	15	33.3	37	16.2
Englewood city	31 589	48.2	2 211	7.0	26.7	29 879	55.1	543	39.6	2 958	49.2
Greenwood Village city	11 068	38.2	916	8.3	47.7	10 457	50.2	186	29.0	872	30.3
Littleton city (part)	40 194	41.1	2 300	5.7	38.0	38 041	52.4	535	39.3	2 884	42.0
Sheridan city	5 664	60.0	483	8.5	15.7	5 220	49.4	235	29.4	700	45.0
Southglenn CDP	43 516	38.5	2 177	5.0	58.3	41 214	40.7	549	32.1	2 179	27.2
Archuleta County	9 898	30.3	290	2.9	54.5	9 359	58.0	97	14.4	1 021	26.1
Arboles CCD	870	41.2	4	0.5	50.0	821	44.8	11	63.6	102	27.5
Arboles CDP	249	43.7	2	0.8	100.0	241	59.3	-	(X)	29	10.3
Pagosa Springs CCD	9 028	29.3	286	3.2	54.5	8 538	59.2	86	8.1	919	25.9
Pagosa Springs town	1 604	48.9	34	2.1	35.3	1 520	48.5	20	15.0	401	28.9
Baca County	4 517	54.3	112	2.5	43.8	4 268	36.9	48	10.4	200	42.5
Campo CCD	445	50.6	8	1.8	50.0	419	29.6	4	-	15	33.3
Campo town	158	44.8	4	2.5	50.0	148	50.0	2	-	-	(X)
Pritchett CCD	333	64.1	4	1.2	-	311	32.5	3	33.3	5	40.0
Pritchett town	123	55.5	4	3.3	-	118	22.9	1	100.0	5	40.0
Springfield CCD	2 228	55.9	43	1.9	58.1	2 106	41.1	18	22.2	80	25.0
Springfield town	1 569	55.0	32	2.0	78.1	1 483	42.1	11	36.4	54	20.4
Vilas town	117	57.4	2	1.7	-	112	30.4	-	(X)	4	25.0
Walsh CCD	1 511	50.7	57	3.8	35.1	1 432	33.8	23	-	100	58.0
Two Buttes town	59	50.8	-	-	(X)	59	62.7	-	(X)	2	100.0
Walsh town	739	55.1	42	5.7	33.3	684	36.4	19	-	70	64.3
Bent County	5 998	59.6	266	4.4	32.0	5 652	50.3	94	21.3	857	38.7
Las Animas CCD	4 748	58.7	195	4.1	39.5	4 488	51.6	62	19.4	764	36.9
Las Animas city	2 764	65.5	135	4.9	51.1	2 564	45.5	56	16.1	503	30.8
McClave CCD	949	70.0	68	7.2	11.8	888	44.9	24	33.3	82	57.3
Purgatoire Valley CCD	301	42.3	3	1.0	-	276	46.7	8	-	11	27.3

Table 1. **Place of Birth, Residence in 1995, and Language: 2000**—Con.

[Data based on a sample (except Tables 65-68). For information on confidentiality protection, coverage, sampling error, and nonsampling error, see Appendix G.
For location of definitions, see "How to Use This Census Report"]

State County County Subdivision Place	Total population	Native population—Percent born in state of residence	Foreign-born population			Population 5 years and over		Speak a language other than English at home			
								Population 5 to 17 years		Population 18 years and over	
			Number	Percent of total population	Percent naturalized citizens	Number	Percent living in different house in 1995	Number	Percent who speak English less than "very well"	Number	Percent who speak English less than "very well"
Boulder County	291 288	33.9	27 279	9.4	29.0	273 719	59.2	7 272	40.9	30 006	43.2
Bald Mountain CCD	11 438	26.6	581	5.1	54.7	10 789	44.1	76	-	579	19.7
Boulder city (part)	247	32.1	10	4.0	100.0	247	79.4	-	(X)	9	-
Coal Creek CDP (part)	814	20.8	60	7.4	-	764	52.6	19	-	61	44.3
Eldora CDP	222	26.2	12	5.4	-	204	46.1	16	-	10	-
Gold Hill CDP	209	49.8	-	-	(X)	209	28.7	13	-	-	(X)
Jamestown town	224	24.6	-	-	(X)	216	56.5	-	(X)	8	62.5
Nederland town	1 410	21.0	44	3.1	56.8	1 345	66.5	11	-	88	19.3
Ward town	71	49.3	4	5.6	100.0	71	8.5	-	(X)	3	-
Boulder CCD	113 938	27.8	12 198	10.7	26.5	109 217	62.4	2 387	44.4	13 102	38.2
Boulder city (part)	94 235	27.4	10 819	11.5	24.4	90 508	66.3	1 999	44.8	11 577	39.6
Eldorado Springs CDP	514	32.9	6	1.2	-	494	33.2	-	(X)	49	34.7
Gunbarrel CDP (part)	8 724	24.0	647	7.4	36.9	8 337	49.6	199	37.2	737	20.2
Lafayette city (part)	252	33.1	7	2.8	100.0	230	89.6	-	(X)	13	-
Louisville city (part)	447	48.3	31	6.9	77.4	427	44.0	17	-	36	33.3
Superior town (part)	596	45.2	54	9.1	11.1	542	80.3	22	45.5	71	47.9
Lafayette-Louisville CCD	79 447	37.9	6 185	7.8	33.1	73 535	59.7	1 833	32.1	6 575	42.1
Broomfield city (part)	21 494	40.6	1 375	6.4	32.4	20 159	53.7	359	29.0	1 457	46.5
Erie town (part)	4 381	39.2	274	6.3	34.7	3 828	96.0	62	54.8	302	46.7
Lafayette city (part)	23 097	40.1	2 275	9.8	30.3	21 250	61.5	918	37.1	2 827	43.9
Louisville city (part)	18 421	36.5	1 060	5.8	44.8	17 217	50.5	242	21.5	942	27.2
Superior town (part)	8 385	26.6	1 097	13.1	28.4	7 584	85.2	213	20.7	888	44.9
Longmont CCD	85 541	39.5	8 287	9.7	27.9	79 270	56.7	2 976	44.5	9 690	52.4
Boulder city (part)	28	35.7	-	-	(X)	28	71.4	-	(X)	-	(X)
Gunbarrel CDP (part)	908	33.1	46	5.1	13.0	840	30.2	11	100.0	68	16.2
Longmont city (part)	71 303	40.2	7 536	10.6	26.0	65 757	59.3	2 717	45.3	8 737	54.4
Lyons town	1 545	37.9	82	5.3	17.1	1 453	49.1	25	20.0	95	44.2
Niwot CDP	4 160	33.3	174	4.2	66.1	3 949	50.8	66	30.3	224	19.2
Upper St. Vrain CCD	924	19.4	28	3.0	35.7	908	54.7	-	(X)	60	20.0
Allenspark CDP	492	14.6	20	4.1	30.0	488	54.9	-	(X)	31	16.1
Chaffee County	16 242	44.9	323	2.0	55.7	15 544	51.8	129	30.2	1 223	38.6
Buena Vista CCD	7 082	42.5	158	2.2	80.4	6 815	51.8	47	-	615	42.0
Buena Vista town	2 101	45.1	31	1.5	64.5	1 958	54.5	19	-	86	18.6
Salida CCD	9 160	46.7	165	1.8	32.1	8 729	51.9	82	47.6	608	35.2
Poncha Springs town	465	49.5	6	1.3	66.7	443	66.1	2	-	16	50.0
Salida city	5 414	52.4	59	1.1	28.8	5 153	47.3	56	64.3	461	28.6
Cheyenne County	2 231	64.2	91	4.1	16.5	2 090	37.7	52	30.8	107	60.7
Cheyenne Wells CCD	1 630	60.8	75	4.6	13.3	1 522	37.5	41	39.0	87	62.1
Cheyenne Wells town	988	58.4	56	5.7	10.7	904	43.7	30	46.7	64	68.8
Kit Carson CCD	601	73.0	16	2.7	31.3	568	38.4	11	-	20	55.0
Kit Carson town	258	69.0	6	2.3	50.0	234	44.0	11	-	13	46.2
Clear Creek County	9 322	38.4	173	1.9	59.5	8 770	47.3	68	47.1	240	26.7
Georgetown CCD	2 649	45.3	53	2.0	34.0	2 497	54.2	11	18.2	89	24.7
Downieville-Lawson-Dumont CDP	369	60.7	8	2.2	-	369	53.7	-	(X)	-	(X)
Empire town	344	44.2	2	0.6	100.0	320	36.3	3	-	4	-
Georgetown town	1 061	40.9	23	2.2	34.8	1 006	62.4	5	40.0	44	34.1
Silver Plume town	225	32.9	9	4.0	-	204	70.6	3	-	11	-
Idaho Springs CCD	6 673	35.7	120	1.8	70.8	6 273	44.6	57	52.6	151	27.8
Idaho Springs city	1 908	45.6	45	2.4	62.2	1 803	46.4	15	20.0	55	41.8
St. Mary's CDP	233	22.7	-	-	(X)	213	79.8	-	(X)	-	(X)
Conejos County	8 400	82.6	248	3.0	23.8	7 749	31.2	362	28.5	2 901	29.1
Antonito CCD	2 027	84.0	80	3.9	16.3	1 889	32.3	152	38.2	1 064	31.2
Antonito town	888	86.5	30	3.4	20.0	830	33.6	69	29.0	477	32.5
Conejos West CCD	591	74.3	7	1.2	42.9	545	24.0	16	-	204	16.2
La Jara CCD	3 726	82.6	86	2.3	24.4	3 439	31.4	117	25.6	1 045	27.3
La Jara town	908	78.3	45	5.0	17.8	843	37.0	52	15.4	311	24.1
Sanford town	805	78.2	7	0.9	-	736	36.1	17	17.6	164	24.4
Manassa CCD	2 056	83.7	75	3.6	29.3	1 876	31.9	77	19.5	588	33.2
Manassa town	1 068	82.9	26	2.4	53.8	985	32.3	43	4.7	314	30.6
Romeo town	359	86.5	47	13.1	17.0	326	28.2	28	46.4	167	41.3
Costilla County	3 663	66.8	252	6.9	33.3	3 464	34.6	341	24.6	1 719	37.3
Blanca CCD	1 633	57.4	181	11.1	37.6	1 543	41.5	151	26.5	549	34.6
Blanca town	418	68.1	89	21.3	23.6	401	28.9	64	40.6	181	49.2
Fort Garland CDP	451	77.8	55	12.2	50.9	426	36.2	57	14.0	219	27.9
San Luis CCD	2 030	73.8	71	3.5	22.5	1 921	29.0	190	23.2	1 170	38.6
San Luis town	741	81.7	21	2.8	42.9	711	31.8	62	17.7	477	35.4
Crowley County	5 518	66.6	58	1.1	62.1	5 276	57.8	75	6.7	698	38.7
Ordway CCD	4 979	67.4	54	1.1	59.3	4 766	59.9	61	6.6	646	41.0
Crowley town	176	71.7	3	1.7	100.0	168	35.7	4	100.0	45	28.9
Olney Springs town	381	61.5	2	0.5	100.0	346	59.2	3	-	14	-
Ordway town	1 235	70.0	30	2.4	26.7	1 144	48.2	36	-	167	31.1
Sugar City CCD	539	58.9	4	0.7	100.0	510	38.8	14	7.1	52	9.6
Sugar City town	285	56.6	4	1.4	100.0	276	43.5	1	100.0	18	16.7
Custer County	3 503	35.9	58	1.7	65.5	3 317	54.6	14	-	107	19.6
Westcliffe CCD	3 503	35.9	58	1.7	65.5	3 317	54.6	14	-	107	19.6
Silver Cliff town	516	39.4	6	1.2	66.7	476	59.2	-	(X)	24	45.8
Westcliffe town	426	42.7	11	2.6	27.3	406	55.9	-	(X)	21	19.0
Delta County	27 834	51.2	1 165	4.2	24.9	26 174	48.0	577	41.9	2 125	42.2
Cedaredge CCD	7 653	47.6	146	1.9	52.7	7 333	48.3	54	22.2	324	23.5
Cedaredge town	1 825	40.1	23	1.3	26.1	1 719	52.2	15	-	74	25.7
Orchard City town (part)	2 868	53.3	57	2.0	42.1	2 760	46.8	17	23.5	172	21.5
Delta CCD	11 482	54.3	797	6.9	15.6	10 634	50.6	380	47.6	1 328	49.2
Delta city	6 447	52.1	582	9.0	11.9	5 917	52.1	325	48.6	900	51.6
Hotchkiss CCD	4 639	52.9	139	3.0	30.9	4 368	44.3	112	42.0	309	37.2
Crawford town	378	37.8	5	1.3	40.0	364	49.5	5	-	2	100.0

Table 1. **Place of Birth, Residence in 1995, and Language: 2000**—Con.

[Data based on a sample (except Tables 65-68). For information on confidentiality protection, coverage, sampling error, and nonsampling error, see Appendix G.
For location of definitions, see "How to Use This Census Report"]

State County County Subdivision Place	Total population	Native population—Percent born in state of residence	Foreign-born population			Population 5 years and over		Speak a language other than English at home			
								Population 5 to 17 years		Population 18 years and over	
			Number	Percent of total population	Percent naturalized citizens	Number	Percent living in different house in 1995	Number	Percent who speak English less than "very well"	Number	Percent who speak English less than "very well"
Delta County—Con.											
Hotchkiss CCD—Con.											
Hotchkiss town	997	54.9	36	3.6	-	953	53.8	36	41.7	77	35.1
Orchard City town (part)	-	(X)	-	(X)	(X)	-	(X)	-	(X)	-	(X)
Paonia CCD	4 060	48.1	83	2.0	55.4	3 839	44.4	31	6.5	164	32.3
Paonia town	1 506	50.3	31	2.1	35.5	1 398	47.1	5	-	58	20.7
Denver County	554 636	48.6	96 601	17.4	22.9	517 349	57.3	28 800	49.0	110 668	55.5
Denver CCD	554 636	48.6	96 601	17.4	22.9	517 349	57.3	28 800	49.0	110 668	55.5
Denver city	554 636	48.6	96 601	17.4	22.9	517 349	57.3	28 800	49.0	110 668	55.5
Dolores County	1 844	45.5	17	0.9	29.4	1 750	44.3	13	7.7	87	40.2
Dove Creek CCD	1 593	47.8	12	0.8	25.0	1 520	39.9	13	7.7	67	37.3
Dove Creek town	675	46.6	8	1.2	12.5	630	42.2	5	-	23	52.2
Rico CCD	251	30.9	5	2.0	40.0	230	73.9	-	(X)	20	50.0
Rico town	240	30.0	3	1.3	66.7	219	74.0	-	(X)	17	47.1
Douglas County	175 766	35.6	9 065	5.2	46.8	158 773	65.7	1 983	25.8	9 452	28.7
Castle Rock CCD	20 541	36.8	964	4.7	50.8	18 940	62.2	193	30.6	963	32.5
Castle Rock town (part)	13 661	36.9	618	4.5	40.3	12 446	66.7	106	34.0	662	35.8
Larkspur town	269	52.4	2	0.7	100.0	261	39.1	3	-	7	-
Perry Park CDP	1 150	17.3	67	5.8	56.7	1 133	52.3	6	-	79	24.1
Parker CCD	58 050	36.2	2 132	3.7	50.0	52 595	60.6	539	27.6	2 490	23.9
Aurora city (part)	-	(X)	-	(X)	(X)	-	(X)	-	(X)	-	(X)
Castle Rock town (part)	5 338	39.7	185	3.5	56.8	4 682	74.4	89	34.8	225	8.0
Cottonwood CDP	994	45.6	54	5.4	48.1	768	92.4	-	(X)	40	15.0
Franktown CDP	93	73.1	-	-	(X)	82	37.8	-	(X)	-	(X)
Grand View Estates CDP	742	46.1	24	3.2	62.5	714	56.2	-	(X)	32	-
Meridian CDP	159	8.8	23	14.5	43.5	159	100.0	18	-	34	-
Parker town	23 514	35.7	855	3.6	32.6	20 837	74.6	167	25.7	977	33.3
Stonegate CDP	6 271	35.8	346	5.5	46.0	5 533	57.1	88	21.6	283	24.4
The Pinery CDP	7 366	31.5	246	3.3	73.6	6 885	42.0	47	29.8	312	16.7
Sedalia CCD	97 175	35.0	5 969	6.1	45.0	87 238	69.5	1 251	24.2	5 999	30.0
Acres Green CDP	3 094	39.3	96	3.1	57.3	2 886	38.9	-	(X)	77	-
Carriage Club CDP	1 006	36.3	75	7.5	49.3	923	78.9	55	50.9	82	56.1
Castle Pines CDP	6 121	29.3	263	4.3	63.1	5 598	74.1	50	24.0	264	22.7
Castle Rock town (part)	1 254	21.7	134	10.7	17.9	1 150	99.0	14	57.1	163	69.9
Heritage Hills CDP	645	35.0	28	4.3	39.3	584	100.0	-	(X)	19	-
Highlands Ranch CDP	70 864	34.8	4 717	6.7	43.3	63 141	72.7	963	21.5	4 659	30.7
Littleton city (part)	123	32.5	-	-	(X)	82	28.0	-	(X)	-	(X)
Lone Tree city	4 936	35.8	349	7.1	42.7	4 523	61.0	86	19.8	362	17.4
Louviers CDP	197	37.1	-	-	(X)	179	33.0	-	(X)	-	(X)
Roxborough Park CDP	4 438	41.5	195	4.4	51.8	3 960	64.9	38	-	254	28.3
Sedalia CDP	213	84.9	14	6.6	100.0	181	58.0	7	100.0	7	-
Westcreek CDP	116	-	-	-	(X)	101	67.3	-	(X)	-	(X)
Eagle County	41 659	33.9	7 574	18.2	16.3	38 770	65.0	1 828	50.1	7 741	54.8
Basalt CCD	7 418	37.9	1 450	19.5	16.4	6 850	49.1	317	50.8	1 256	72.5
Basalt town (part)	1 970	30.2	335	17.0	29.9	1 842	60.7	68	29.4	336	50.9
El Jebel CDP	4 493	43.5	903	20.1	10.4	4 117	44.3	226	58.4	788	82.9
Eagle-Gypsum CCD	12 116	45.5	2 468	20.4	15.1	11 120	62.0	826	53.4	2 484	53.3
Eagle town	2 965	40.1	280	9.4	24.3	2 745	65.0	100	36.0	322	47.5
Edwards CDP (part)	2 422	40.9	1 345	55.5	9.5	2 227	70.6	313	67.1	1 142	56.9
Gypsum town	3 665	52.3	596	16.3	22.8	3 364	62.7	275	50.9	634	57.3
Minturn-Red Cliff CCD	22 125	26.6	3 656	16.5	17.1	20 800	71.9	685	45.8	4 001	50.2
Avon town	5 611	35.3	2 037	36.3	11.9	5 096	77.5	338	52.7	1 801	73.1
Eagle-Vail CDP	2 964	24.4	119	4.0	42.9	2 850	67.1	21	85.7	254	29.1
Edwards CDP (part)	5 956	25.2	650	10.9	20.3	5 537	75.3	262	34.7	728	29.8
Minturn town	1 082	50.5	155	14.3	18.1	1 014	47.6	40	35.0	285	36.8
Red Cliff town	295	43.9	6	2.0	-	280	45.7	11	36.4	102	35.3
Vail town	4 500	19.1	510	11.3	28.2	4 332	65.8	11	81.8	665	31.0
Elbert County	19 872	45.8	374	1.9	39.3	18 606	55.9	194	28.9	698	22.9
Agate CCD	482	58.8	1	0.2	100.0	451	42.4	4	100.0	20	15.0
Elizabeth CCD	17 992	44.5	344	1.9	40.4	16 837	57.1	175	27.4	630	24.3
Elizabeth town	1 510	49.8	41	2.7	12.2	1 377	70.5	13	30.8	41	41.5
Kiowa town	643	50.8	13	2.0	69.2	579	72.2	3	-	15	26.7
Ponderosa Park CDP	3 102	36.1	19	0.6	-	2 926	54.1	25	72.0	96	21.9
Simla CCD	1 398	58.2	29	2.1	24.1	1 318	45.1	15	26.7	48	8.3
Simla town	705	49.0	22	3.1	22.7	670	48.2	11	-	31	6.5
El Paso County	516 929	31.3	33 308	6.4	48.4	477 912	59.6	8 399	28.6	45 904	32.0
Black Forest-Peyton CCD	37 867	29.7	1 237	3.3	69.9	35 519	53.4	472	22.5	1 744	19.8
Black Forest CDP	13 189	30.8	374	2.8	62.3	12 475	47.4	113	22.1	587	22.7
Calhan town	935	51.9	20	2.1	60.0	857	48.9	8	-	39	43.6
Colorado Springs city (part)	770	17.2	31	4.0	100.0	711	85.5	12	-	16	56.3
Gleneagle CDP	4 292	25.5	167	3.9	71.3	4 075	65.8	90	15.6	164	14.0
Monument town (part)	426	26.2	21	4.9	61.9	366	99.5	9	77.8	22	13.6
Ramah town	125	55.2	-	-	(X)	110	69.1	2	-	1	-
Woodmoor CDP (part)	7 088	21.5	272	3.8	69.9	6 640	46.8	111	48.6	409	21.8
Cheyenne Mountain CCD	8 670	23.4	577	6.7	57.7	8 161	66.1	114	43.9	664	27.4
Colorado Springs city (part)	7 068	21.7	553	7.8	58.8	6 668	69.3	102	49.0	603	30.2
Colorado Springs CCD	352 254	32.2	24 714	7.0	44.6	326 176	58.9	5 831	28.4	33 062	34.6
Cimarron Hills CDP (part)	111	20.2	17	15.3	23.5	98	92.9	-	(X)	-	(X)
Colorado Springs city (part)	341 858	32.1	23 877	7.0	44.4	316 682	59.0	5 522	28.0	31 832	34.5
Fountain city (part)	797	37.2	49	6.1	36.7	717	66.2	12	100.0	61	31.1
Security-Widefield CDP (part)	108	36.5	4	3.7	100.0	93	87.1	-	(X)	4	-
Stratmoor CDP (part)	6 640	34.2	684	10.3	52.2	6 008	59.1	273	34.8	924	39.2
Elsmere CCD	27 995	33.4	1 777	6.3	53.0	25 124	70.1	475	23.8	2 121	28.3
Cimarron Hills CDP (part)	15 145	33.0	956	6.3	55.1	13 658	64.2	271	28.8	1 206	33.2
Colorado Springs city (part)	9 796	30.1	739	7.5	46.8	8 601	85.6	174	15.5	769	20.2
Fountain CCD	55 649	28.0	3 631	6.5	63.7	50 928	59.6	982	32.7	6 058	24.4
Colorado Springs city (part)	-	(X)	-	(X)	(X)	-	(X)	-	(X)	-	(X)

Table 1. **Place of Birth, Residence in 1995, and Language: 2000**—Con.

[Data based on a sample (except Tables 65-68). For information on confidentiality protection, coverage, sampling error, and nonsampling error, see Appendix G.
For location of definitions, see "How to Use This Census Report"]

State County County Subdivision Place	Total population	Native population—Percent born in state of residence	Foreign-born population			Population 5 years and over		Speak a language other than English at home			
								Population 5 to 17 years		Population 18 years and over	
			Number	Percent of total population	Percent naturalized citizens	Number	Percent living in different house in 1995	Number	Percent who speak English less than "very well"	Number	Percent who speak English less than "very well"
El Paso County—Con.											
Fountain CCD—Con.											
Fort Carson CDP	10 582	8.1	560	5.3	49.5	9 318	95.3	137	16.8	1 326	31.3
Fountain city (part)	14 299	33.1	790	5.5	65.6	12 982	61.7	269	39.4	1 259	24.0
Security-Widefield CDP (part)	29 621	32.0	2 233	7.5	66.5	27 627	46.6	562	32.2	3 398	21.9
Stratmoor CDP (part)	-	(X)	-	(X)	(X)	-	(X)	-	(X)	-	(X)
Monument CCD	19 383	23.4	749	3.9	54.7	18 035	65.9	237	27.8	1 290	25.0
Air Force Academy CDP	7 536	9.2	332	4.4	53.0	6 824	92.8	68	44.1	693	27.8
Colorado Springs city (part)	747	31.3	51	6.8	31.4	723	33.2	11	-	83	10.8
Manitou Springs city (part)	4 817	33.0	184	3.8	40.2	4 628	44.5	81	-	247	14.2
Monument town (part)	1 557	38.4	36	2.3	72.2	1 410	64.5	10	20.0	65	27.7
Palmer Lake town	2 175	33.8	57	2.6	78.9	2 031	56.4	15	53.3	95	43.2
Woodmoor CDP (part)	-	(X)	-	(X)	(X)	-	(X)	-	(X)	-	(X)
Pikes Peak CCD	3 799	28.4	95	2.5	62.1	3 626	49.3	22	-	241	15.8
Cascade-Chipita Park CDP	1 745	29.4	28	1.6	67.9	1 671	41.6	11	-	80	6.3
Colorado Springs city (part)	524	22.3	13	2.5	100.0	492	60.6	-	(X)	35	20.0
Green Mountain Falls town (part)	702	27.4	9	1.3	55.6	679	52.7	5	-	27	-
Manitou Springs city (part)	229	25.8	12	5.2	100.0	229	25.3	-	(X)	10	50.0
Southeastern El Paso CCD	11 312	41.4	528	4.7	33.1	10 343	64.2	266	34.2	724	39.4
Colorado Springs city (part)	35	31.4	-	-	(X)	27	51.9	-	(X)	-	(X)
Fountain city (part)	37	100.0	-	-	(X)	37	100.0	-	(X)	-	(X)
Fremont County	46 145	52.6	687	1.5	45.0	43 946	58.9	382	38.7	2 857	32.9
Canon City CCD	28 925	52.5	495	1.7	44.6	27 541	59.0	295	34.9	1 797	31.7
Brookside town	226	66.2	1	0.4	100.0	213	23.9	7	-	10	30.0
Canon City city	15 368	47.2	307	2.0	44.6	14 480	56.2	131	40.5	782	24.4
Florence city (part)	-	(X)	-	(X)	(X)	-	(X)	-	(X)	-	(X)
Lincoln Park CDP	3 800	58.0	51	1.3	51.0	3 638	43.2	41	26.8	117	57.3
Williamsburg town (part)	4	-	-	-	(X)	4	-	-	(X)	-	(X)
Cotopaxi CCD	3 145	33.2	41	1.3	39.0	3 031	55.5	9	-	86	14.0
Florence CCD	9 438	58.5	112	1.2	33.9	9 009	68.7	71	63.4	815	41.3
Coal Creek town	351	63.8	3	0.9	100.0	339	66.4	-	(X)	5	-
Florence city (part)	3 520	59.1	101	2.9	26.7	3 284	54.5	58	55.2	323	46.1
Rockvale town	370	60.3	5	1.4	100.0	345	46.4	-	(X)	15	26.7
Williamsburg town (part)	736	41.4	-	-	(X)	693	55.3	13	100.0	18	-
Penrose-Portland CCD	4 637	54.4	39	0.8	87.2	4 365	40.8	7	-	159	14.5
Penrose CDP	4 103	54.2	39	1.0	87.2	3 859	41.7	7	-	151	15.2
Garfield County	43 791	44.4	4 563	10.4	20.5	40 474	60.1	1 432	43.6	4 825	53.2
Glenwood Springs CCD	20 782	40.4	3 070	14.8	20.4	19 316	58.9	838	42.4	3 037	53.7
Carbondale town	5 207	37.3	1 336	25.7	16.4	4 749	70.9	358	49.2	1 231	62.1
Glenwood Springs city	7 819	40.3	778	10.0	19.5	7 259	55.9	190	42.1	838	45.8
Grand Valley CCD	5 107	39.8	242	4.7	40.5	4 757	68.9	101	80.2	287	39.0
Battlement Mesa CDP	3 447	37.3	132	3.8	50.0	3 198	72.4	43	100.0	197	26.9
Parachute town	968	42.4	110	11.4	29.1	886	71.7	58	65.5	81	72.8
New Castle CCD	7 511	50.3	404	5.4	28.2	6 906	56.2	162	24.1	614	49.5
New Castle town	2 007	44.2	110	5.5	30.0	1 800	67.1	46	32.6	158	42.4
Silt town	1 698	54.1	129	7.6	34.1	1 580	56.4	81	17.3	146	56.8
Rifle CCD	10 391	49.5	847	8.2	11.5	9 495	61.1	331	45.3	887	58.4
Rifle city	6 976	49.2	489	7.0	12.1	6 317	62.7	186	41.9	556	54.7
Gilpin County	4 757	39.8	161	3.4	67.1	4 485	56.6	9	33.3	203	26.1
Central City CCD	4 757	39.8	161	3.4	67.1	4 485	56.6	9	33.3	203	26.1
Black Hawk city	139	30.1	3	2.2	100.0	135	49.6	-	(X)	7	42.9
Central City city	483	38.6	25	5.2	20.0	465	70.8	9	33.3	33	30.3
Coal Creek CDP (part)	175	32.9	5	2.9	100.0	170	38.2	-	(X)	11	-
Grand County	12 442	42.1	425	3.4	46.6	11 731	57.8	131	34.4	586	39.1
Granby CCD	9 531	39.3	325	3.4	42.2	9 059	60.7	87	43.7	427	37.2
Fraser town	923	40.7	86	9.3	14.0	881	70.7	17	41.2	75	49.3
Granby town	1 500	44.9	51	3.4	19.6	1 406	54.8	20	45.0	55	58.2
Grand Lake town	441	36.5	16	3.6	81.3	430	58.1	11	54.5	25	20.0
Hot Sulphur Springs town (part)	519	53.0	-	-	(X)	501	45.9	3	-	17	-
Tabernash CDP	135	35.7	6	4.4	-	127	58.3	-	(X)	6	-
Winter Park town	641	26.3	43	6.7	48.8	631	64.2	8	-	32	31.3
Kremmling CCD	2 911	51.2	100	3.4	61.0	2 672	48.1	44	15.9	159	44.0
Hot Sulphur Springs town (part)	3	-	-	-	(X)	3	100.0	-	(X)	3	100.0
Kremmling town	1 592	50.6	44	2.8	59.1	1 463	53.1	34	11.8	93	37.6
Gunnison County	13 956	38.8	410	2.9	35.9	13 306	63.2	99	51.5	779	39.8
Crested Butte CCD	3 617	19.9	122	3.4	36.9	3 410	73.9	27	48.1	184	30.4
Crested Butte town	1 576	18.9	52	3.3	34.6	1 510	76.0	-	(X)	83	19.3
Mount Crested Butte town	612	12.9	32	5.2	6.3	587	76.3	6	100.0	32	46.9
Gunnison CCD	9 557	46.3	263	2.8	38.8	9 131	59.7	72	52.8	534	42.7
Gunnison city	5 318	45.5	142	2.7	36.6	5 077	69.2	9	100.0	354	37.9
Pitkin town	131	30.8	24	18.3	20.8	126	42.9	3	100.0	17	88.2
Sapinero CCD	306	31.0	-	-	(X)	306	55.9	-	(X)	27	29.6
Somerset CCD	476	36.8	25	5.3	-	459	57.3	-	(X)	34	52.9
Marble town	146	45.2	-	-	(X)	135	47.4	-	(X)	2	-
Hinsdale County	790	27.5	16	2.0	56.3	742	50.0	3	100.0	33	48.5
Lake City CCD	790	27.5	16	2.0	56.3	742	50.0	3	100.0	33	48.5
Lake City town	361	21.8	8	2.2	50.0	338	57.1	3	100.0	20	60.0
Huerfano County	7 862	55.7	128	1.6	44.5	7 512	48.9	93	19.4	1 272	20.2
Gardner CCD	614	43.3	9	1.5	66.7	600	31.8	10	50.0	114	12.3
La Veta CCD	1 588	40.4	10	0.6	40.0	1 508	56.2	2	-	77	26.0
La Veta town	946	38.2	7	0.7	57.1	890	60.6	2	-	43	30.2
Walsenburg CCD	5 660	61.3	109	1.9	43.1	5 404	48.7	81	16.0	1 081	20.6
Walsenburg city	4 184	65.7	42	1.0	31.0	3 963	42.4	42	19.0	875	21.6

Table 1. **Place of Birth, Residence in 1995, and Language: 2000**—Con.

[Data based on a sample (except Tables 65-68). For information on confidentiality protection, coverage, sampling error, and nonsampling error, see Appendix G.
For location of definitions, see "How to Use This Census Report"]

State County County Subdivision Place	Total population	Native population—Percent born in state of residence	Foreign-born population			Population 5 years and over		Speak a language other than English at home			
								Population 5 to 17 years		Population 18 years and over	
			Number	Percent of total population	Percent naturalized citizens	Number	Percent living in different house in 1995	Number	Percent who speak English less than "very well"	Number	Percent who speak English less than "very well"
Jackson County	1 577	45.1	30	1.9	50.0	1 490	42.3	18	16.7	39	25.6
Walden CCD	1 577	45.1	30	1.9	50.0	1 490	42.3	18	16.7	39	25.6
Walden town	740	50.6	15	2.0	33.3	701	42.2	6	-	13	38.5
Jefferson County	527 056	47.1	28 400	5.4	43.5	494 065	49.1	7 832	33.2	37 776	37.8
Central Jefferson CCD	23 945	29.2	797	3.3	48.3	22 610	47.4	173	9.2	969	24.9
Evergreen CDP	9 286	26.6	289	3.1	56.7	8 676	51.5	59	-	450	20.4
Indian Hills CDP	1 120	44.6	20	1.8	15.0	1 071	39.0	-	(X)	39	33.3
Kittredge CDP	957	35.8	32	3.3	18.8	899	41.4	-	(X)	25	-
Morrison town (part)	377	29.3	22	5.8	81.8	374	58.8	3	-	11	18.2
Golden CCD	29 895	39.4	1 780	6.0	36.1	28 275	54.6	386	32.9	1 976	26.1
Applewood CDP (part)	-	(X)	-	(X)	(X)	-	(X)	-	(X)	-	(X)
Arvada city (part)	189	61.4	-	-	(X)	189	83.1	-	(X)	-	(X)
Coal Creek CDP (part)	1 365	30.3	17	1.2	41.2	1 319	57.1	-	(X)	21	47.6
Genesee CDP	3 617	29.7	201	5.6	50.2	3 398	48.6	24	20.8	143	-
Golden city (part)	16 491	40.1	1 147	7.0	29.0	15 497	64.5	283	38.9	1 391	26.0
Morrison town (part)	74	70.3	-	-	(X)	72	30.6	-	(X)	-	(X)
West Pleasant View CDP (part)	349	49.0	-	-	(X)	331	57.4	-	(X)	-	(X)
Northeast Jefferson CCD	450 286	49.4	25 085	5.6	43.8	421 623	49.2	7 058	33.6	33 815	39.4
Applewood CDP (part)	7 215	45.6	211	2.9	59.7	6 867	41.8	40	20.0	298	23.5
Arvada city (part)	99 561	52.4	4 619	4.6	43.5	93 073	46.5	1 346	44.2	6 533	42.7
Bow Mar town (part)	246	39.4	5	2.0	100.0	236	39.0	2	-	10	40.0
Broomfield city (part)	1 543	40.9	67	4.3	46.3	1 427	50.5	11	100.0	95	9.5
Columbine CDP (part)	22 377	42.9	647	2.9	55.3	21 138	38.2	222	27.9	967	21.3
East Pleasant View CDP	322	46.0	-	-	(X)	316	47.5	-	(X)	-	(X)
Edgewater city	5 287	55.0	777	14.7	23.6	4 941	59.1	257	26.1	876	62.3
Golden city (part)	920	47.4	10	1.1	-	838	37.2	14	-	30	33.3
Ken Caryl CDP	30 838	47.6	1 254	4.1	48.8	28 651	48.5	423	33.6	1 543	32.3
Lakeside town	18	27.8	-	-	(X)	16	37.5	-	(X)	2	-
Lakewood city	144 089	48.4	10 293	7.1	39.3	135 404	51.6	2 722	29.4	13 913	40.3
Littleton city (part)	-	(X)	-	(X)	(X)	-	(X)	-	(X)	-	(X)
Morrison town (part)	-	(X)	-	(X)	(X)	-	(X)	-	(X)	-	(X)
Mountain View town	570	53.0	29	5.1	17.2	538	57.8	9	55.6	68	27.9
Superior town (part)	-	(X)	-	(X)	(X)	-	(X)	-	(X)	-	(X)
Westminster city (part)	43 466	50.2	2 701	6.2	50.5	40 411	54.6	839	27.9	3 413	37.7
West Pleasant View CDP (part)	3 501	51.6	146	4.2	20.5	3 310	51.7	91	51.6	243	39.9
Wheat Ridge city	33 015	53.3	1 983	6.0	37.7	30 925	50.1	468	41.0	2 710	43.7
South Jefferson CCD	22 930	32.9	738	3.2	47.3	21 557	43.6	215	41.9	1 016	21.3
Aspen Park CDP	825	27.9	30	3.6	43.3	795	30.4	15	40.0	85	22.4
Columbine CDP (part)	-	(X)	-	(X)	(X)	-	(X)	-	(X)	-	(X)
Littleton city (part)	99	30.5	4	4.0	100.0	89	86.5	-	(X)	8	100.0
Morrison town (part)	-	(X)	-	(X)	(X)	-	(X)	-	(X)	-	(X)
Kiowa County	1 622	60.3	23	1.4	34.8	1 527	35.6	9	44.4	45	57.8
Eads CCD	1 031	66.4	12	1.2	50.0	975	37.2	-	(X)	21	57.1
Eads town	717	65.9	10	1.4	40.0	681	38.2	-	(X)	19	52.6
Haswell CCD	153	74.5	-	-	(X)	151	43.0	2	-	-	(X)
Haswell town	77	70.1	-	-	(X)	77	48.1	2	-	-	(X)
Sheridan Lake CCD	438	40.5	11	2.5	18.2	401	28.9	7	57.1	24	58.3
Sheridan Lake town	58	27.6	-	-	(X)	51	56.9	-	(X)	3	100.0
Kit Carson County	8 011	59.5	464	5.8	23.1	7 521	42.6	284	48.6	710	47.0
Burlington CCD	5 151	56.4	392	7.6	24.2	4 809	46.9	244	48.0	631	46.9
Bethune town	239	62.7	46	19.2	6.5	216	52.8	44	70.5	38	47.4
Burlington city	3 672	51.5	281	7.7	25.3	3 415	53.0	163	45.4	499	43.7
Flagler CCD	1 343	67.3	15	1.1	66.7	1 288	33.2	6	100.0	29	37.9
Flagler town	602	65.5	5	0.8	100.0	575	40.0	-	(X)	8	-
Seibert town	173	63.7	5	2.9	100.0	168	49.4	-	(X)	7	71.4
Stratton CCD	1 517	62.8	57	3.8	3.5	1 424	36.8	34	44.1	50	54.0
Stratton town	709	51.7	18	2.5	-	683	43.3	15	53.3	25	48.0
Vona town	82	63.4	-	-	(X)	78	26.9	-	(X)	2	-
Lake County	7 812	52.4	1 217	15.6	19.3	7 199	55.4	439	71.3	1 458	57.1
Leadville CCD	6 427	50.5	620	9.6	24.2	6 012	53.1	250	61.2	968	45.7
Leadville city	2 843	46.8	185	6.5	34.6	2 653	54.2	68	38.2	349	37.0
Leadville North CDP	1 942	53.4	235	12.1	18.7	1 805	49.5	70	82.9	353	49.9
Leadville North CCD	1 385	66.1	597	43.1	14.2	1 187	66.8	189	84.7	490	79.6
La Plata County	43 941	38.3	1 171	2.7	46.6	41 643	54.6	521	27.8	3 414	28.5
Bayfield CCD	6 584	32.1	130	2.0	75.4	6 185	55.6	52	15.4	215	22.3
Bayfield town	1 565	45.1	9	0.6	55.6	1 460	52.3	12	50.0	68	23.5
Durango CCD	27 321	34.8	875	3.2	42.5	26 004	59.3	263	27.8	2 237	31.8
Durango city	14 021	37.0	382	2.7	35.1	13 453	60.6	152	34.9	1 320	33.9
Durango Southwest CCD	4 825	44.1	115	2.4	45.2	4 575	39.7	66	36.4	238	28.2
Ignacio CCD	5 211	58.6	51	1.0	47.1	4 879	42.1	140	28.6	724	20.2
Ignacio town	658	67.1	4	0.6	100.0	618	45.1	21	42.9	142	16.9
Larimer County	251 494	39.8	10 709	4.3	39.5	236 326	58.5	3 342	33.2	16 666	33.4
Berthoud CCD	11 053	43.1	277	2.5	53.8	10 408	52.2	130	36.9	384	32.3
Berthoud town (part)	4 926	41.7	162	3.3	61.1	4 565	62.7	80	43.8	179	41.9
Campion CDP (part)	1 093	44.6	8	0.7	-	1 029	50.0	15	53.3	51	-
Estes Park CCD	11 018	26.4	462	4.2	44.4	10 589	50.7	67	89.6	591	42.6
Estes Park town	5 292	23.9	334	6.3	35.6	5 044	56.5	52	100.0	339	55.2
Fort Collins CCD	140 732	39.1	7 253	5.2	35.9	132 438	63.0	2 111	28.8	10 927	31.4
Fort Collins city (part)	116 412	38.2	6 198	5.3	34.2	109 562	66.1	1 662	29.7	9 253	31.4
Laporte CDP (part)	2 638	49.6	19	0.7	68.4	2 494	40.9	19	57.9	71	22.5
Livermore CCD	4 718	31.8	130	2.8	67.7	4 528	53.6	10	40.0	124	14.5
Red Feather Lakes CDP	443	35.7	-	-	(X)	442	58.1	-	(X)	6	-
Loveland CCD	73 219	42.2	2 243	3.1	47.0	68 307	52.7	868	39.5	4 015	37.0
Campion CDP (part)	649	42.2	-	-	(X)	623	23.0	13	-	-	(X)
Fort Collins city (part)	2 028	36.3	71	3.5	62.0	1 778	93.3	-	(X)	63	20.6
Loveland city	50 680	43.0	1 724	3.4	42.4	47 109	54.8	726	45.3	2 955	39.9
Windsor town (part)	325	35.8	7	2.2	100.0	289	100.0	-	(X)	8	100.0

Table 1. **Place of Birth, Residence in 1995, and Language: 2000**—Con.

[Data based on a sample (except Tables 65-68). For information on confidentiality protection, coverage, sampling error, and nonsampling error, see Appendix G.
For location of definitions, see "How to Use This Census Report"]

State County County Subdivision Place	Total population	Native population—Percent born in state of residence	Foreign-born population			Population 5 years and over		Speak a language other than English at home			
								Population 5 to 17 years		Population 18 years and over	
			Number	Percent of total population	Percent naturalized citizens	Number	Percent living in different house in 1995	Number	Percent who speak English less than "very well"	Number	Percent who speak English less than "very well"
Larimer County—Con.											
Timnath-Wellington CCD	10 754	47.5	344	3.2	36.6	10 056	56.9	156	29.5	625	41.6
Fort Collins city (part)	-	(X)	-	(X)	(X)	-	(X)	-	(X)	-	(X)
Laporte CDP (part)	94	34.0	-	-	(X)	94	35.1	-	(X)	-	(X)
Timnath town	219	53.4	-	-	(X)	198	54.5	2	-	13	15.4
Wellington town	2 709	49.4	149	5.5	20.8	2 442	68.3	77	19.5	182	54.4
Windsor town (part)	82	30.3	6	7.3	100.0	82	35.4	-	(X)	-	(X)
Las Animas County	15 207	65.5	357	2.3	31.4	14 388	41.7	277	19.1	2 714	23.2
Aguilar CCD	1 143	72.2	35	3.1	11.4	1 088	35.8	21	14.3	192	20.8
Aguilar town	674	80.6	26	3.9	15.4	639	35.4	21	14.3	124	21.8
Branson CCD	231	55.9	29	12.6	10.3	226	34.1	9	-	37	35.1
Branson town	96	52.4	14	14.6	21.4	96	53.1	8	-	17	11.8
Kim CCD	336	67.9	-	-	(X)	328	29.6	-	(X)	28	17.9
Kim town	76	72.4	-	-	(X)	73	28.8	-	(X)	11	-
Model CCD	163	53.1	3	1.8	100.0	148	57.4	3	-	11	27.3
Trinidad CCD	11 900	66.5	259	2.2	35.9	11 223	42.0	242	19.8	2 163	22.3
Cokedale town	189	43.3	2	1.1	-	186	61.3	2	100.0	57	29.8
Starkville town	149	69.7	4	2.7	100.0	144	34.0	-	(X)	51	11.8
Trinidad city	9 017	68.2	214	2.4	31.8	8 451	42.6	188	17.0	1 739	22.0
Weston CCD	1 434	54.5	31	2.2	29.0	1 375	46.3	2	100.0	283	30.7
Lincoln County	6 087	60.8	107	1.8	21.5	5 765	56.1	74	44.6	323	28.5
Arriba CCD	491	67.7	2	0.4	100.0	464	42.5	2	-	10	60.0
Arriba town (part)	251	57.0	2	0.8	100.0	238	60.9	2	-	10	60.0
Hugo CCD	1 204	61.8	4	0.3	50.0	1 144	53.2	4	50.0	8	25.0
Arriba town (part)	-	(X)	-	(X)	(X)	-	(X)	-	(X)	-	(X)
Hugo town	879	59.5	2	0.2	100.0	826	58.2	2	-	8	25.0
Karval CCD	674	71.5	4	0.6	-	642	37.2	3	100.0	21	19.0
Limon CCD	3 718	57.5	97	2.6	19.6	3 515	62.3	65	43.1	284	28.2
Genoa town	173	72.7	1	0.6	-	148	47.3	-	(X)	1	-
Limon town	2 100	61.0	96	4.6	19.8	1 944	56.3	62	40.3	114	46.5
Logan County	20 504	66.2	633	3.1	21.6	19 270	46.9	297	41.1	1 285	48.7
Crook CCD	542	51.8	5	0.9	100.0	498	45.6	10	-	11	-
Crook town	108	53.7	-	-	(X)	107	20.6	3	-	1	-
Fleming CCD	2 992	78.0	20	0.7	60.0	2 878	53.6	21	76.2	215	51.2
Fleming town	451	60.8	7	1.6	57.1	431	29.0	3	-	10	-
Sterling city (part)	78	46.2	-	-	(X)	75	38.7	-	(X)	-	(X)
Merino CCD	1 078	69.6	15	1.4	46.7	1 005	30.9	10	50.0	32	6.3
Atwood CDP	194	67.0	-	-	(X)	194	17.0	-	(X)	-	(X)
Merino town	243	63.4	5	2.1	40.0	231	30.3	3	-	3	-
Peetz CCD	558	43.0	12	2.2	16.7	534	30.3	7	-	10	40.0
Peetz town	233	49.3	10	4.3	20.0	225	38.2	7	-	10	40.0
Sterling CCD	15 334	64.9	581	3.8	19.1	14 355	47.3	249	40.6	1 017	50.1
Iliff town	210	66.0	4	1.9	100.0	192	35.4	9	-	18	11.1
Padroni CDP	77	68.8	-	-	(X)	69	76.8	-	(X)	-	(X)
Sterling city (part)	11 259	64.8	540	4.8	19.8	10 512	52.0	215	40.0	922	53.1
Mesa County	116 255	50.6	3 443	3.0	39.5	109 124	54.9	1 541	36.4	7 159	34.1
Clifton CCD	23 464	52.5	527	2.2	23.3	21 683	56.2	371	16.4	1 226	32.6
Clifton CDP (part)	13 261	54.6	334	2.5	13.2	11 975	63.6	296	19.3	691	37.0
Fruitvale CDP (part)	2 776	52.2	67	2.4	52.2	2 574	54.5	27	-	169	10.7
Grand Junction city (part)	-	(X)	-	(X)	(X)	-	(X)	-	(X)	-	(X)
Orchard Mesa CDP (part)	188	51.6	-	-	(X)	188	39.4	-	(X)	7	-
Palisade town	2 636	47.6	45	1.7	22.2	2 486	53.6	31	12.9	122	20.5
Collbran CCD	2 241	55.1	45	2.0	17.8	2 140	43.1	64	25.0	115	23.5
Collbran town	391	44.4	4	1.0	50.0	374	49.2	12	25.0	11	-
De Beque CCD	871	57.8	7	0.8	100.0	820	56.0	7	100.0	24	-
De Beque town	520	56.3	-	-	(X)	478	56.3	3	100.0	21	-
Fruita CCD	14 878	49.2	365	2.5	53.7	14 004	53.9	246	27.2	941	35.4
Fruita city (part)	6 352	46.1	138	2.2	58.7	5 899	68.2	110	17.3	492	32.9
Grand Junction city (part)	1 507	39.4	38	2.5	15.8	1 450	48.3	10	-	51	54.9
Glade Park-Gateway CCD	1 968	48.0	49	2.5	34.7	1 835	50.0	27	40.7	135	14.1
Fruita city (part)	259	53.3	-	-	(X)	259	56.4	-	(X)	-	(X)
Grand Junction city (part)	335	59.1	-	-	(X)	280	44.6	19	31.6	19	-
Redlands CDP (part)	105	43.8	-	-	(X)	95	55.8	-	(X)	7	42.9
Grand Junction CCD	70 759	50.2	2 381	3.4	40.8	66 639	55.2	798	48.2	4 602	35.0
Clifton CDP (part)	3 951	53.1	91	2.3	31.9	3 636	48.3	16	100.0	279	38.7
Fruitvale CDP (part)	4 158	52.8	81	1.9	60.5	3 962	51.6	22	45.5	224	8.9
Grand Junction city (part)	40 383	49.2	1 696	4.2	40.3	38 045	58.9	555	46.8	3 122	35.7
Orchard Mesa CDP (part)	6 135	58.2	119	1.9	50.4	5 814	45.8	22	40.9	271	41.7
Redlands CDP (part)	7 942	43.8	174	2.2	60.3	7 577	45.7	100	18.0	299	34.1
Whitewater-Kahnah Creek CCD	2 074	47.0	69	3.3	53.6	2 003	54.0	28	50.0	116	44.8
Orchard Mesa CDP (part)	-	(X)	-	(X)	(X)	-	(X)	-	(X)	-	(X)
Mineral County	831	40.2	6	0.7	66.7	794	49.4	3	-	12	33.3
Creede CCD	831	40.2	6	0.7	66.7	794	49.4	3	-	12	33.3
Creede town	381	44.5	6	1.6	66.7	366	42.1	2	-	12	33.3
Moffat County	13 184	53.9	546	4.1	21.1	12 318	50.5	198	54.0	833	43.9
Craig CCD	12 300	54.7	529	4.3	21.7	11 472	51.4	191	56.0	791	43.9
Craig city	9 134	52.7	478	5.2	18.6	8 480	55.0	161	57.8	611	52.0
Dinosaur CCD	511	41.9	-	-	(X)	481	34.1	-	(X)	7	28.6
Dinosaur town	330	28.2	-	-	(X)	312	38.1	-	(X)	7	28.6
Maybell-Powder Wash CCD	373	45.8	17	4.6	-	365	45.5	7	-	35	48.6
Montezuma County	23 830	46.9	517	2.2	45.8	22 095	47.5	483	22.2	2 464	31.4
Cortez CCD	15 912	47.0	341	2.1	44.9	14 665	48.1	327	14.1	1 477	27.7
Cortez city	7 993	42.3	223	2.8	52.9	7 305	53.4	189	17.5	1 009	25.9
Towaoc CDP (part)	-	(X)	-	(X)	(X)	-	(X)	-	(X)	-	(X)
Dolores CCD	3 192	39.8	60	1.9	55.0	3 023	51.8	36	8.3	175	31.4
Dolores town	825	40.5	20	2.4	75.0	798	55.9	25	12.0	73	23.3

Table 1. **Place of Birth, Residence in 1995, and Language: 2000**—Con.

[Data based on a sample (except Tables 65-68). For information on confidentiality protection, coverage, sampling error, and nonsampling error, see Appendix G.
For location of definitions, see "How to Use This Census Report"]

State County County Subdivision Place	Total population	Native population—Percent born in state of residence	Foreign-born population			Population 5 years and over		Speak a language other than English at home			
								Population 5 to 17 years		Population 18 years and over	
			Number	Percent of total population	Percent naturalized citizens	Number	Percent living in different house in 1995	Number	Percent who speak English less than "very well"	Number	Percent who speak English less than "very well"
Montezuma County—Con.											
Mancos CCD	2 748	43.2	86	3.1	41.9	2 615	42.6	36	63.9	195	30.8
Mancos town	1 165	45.0	44	3.8	6.8	1 073	50.7	16	31.3	111	38.7
Pleasant View CCD	465	57.0	14	3.0	50.0	444	62.2	-	(X)	-	(X)
Ute Mountain CCD	1 513	63.9	16	1.1	50.0	1 348	36.4	84	41.7	617	40.5
Towaoc CDP (part)	1 068	64.0	-	-	(X)	949	39.1	73	45.2	440	43.2
Montrose County	33 432	52.5	1 863	5.6	24.9	31 229	51.4	870	40.5	2 743	48.6
Montrose CCD	24 227	49.7	1 206	5.0	29.3	22 640	53.2	501	38.5	2 003	46.0
Montrose city	12 365	48.1	695	5.6	37.0	11 518	54.8	195	43.6	1 248	44.8
Nucla CCD	2 776	61.1	45	1.6	46.7	2 632	43.3	23	21.7	87	12.6
Naturita town	621	64.4	3	0.5	-	589	52.3	-	(X)	11	45.5
Nucla town	775	52.9	8	1.0	37.5	729	48.8	19	26.3	19	5.3
Olathe CCD	6 429	59.8	612	9.5	14.7	5 957	48.0	346	44.5	653	61.4
Olathe town	1 628	62.6	357	21.9	10.6	1 469	56.0	159	57.9	326	75.2
Morgan County	27 171	63.5	3 976	14.6	16.2	24 856	50.0	1 806	39.3	4 566	63.2
Brush CCD	8 115	63.4	870	10.7	15.6	7 472	52.1	383	44.9	1 150	61.6
Brush city	5 095	61.0	658	12.9	18.8	4 648	54.5	278	36.3	913	60.7
Hillrose town	262	69.5	3	1.1	-	238	61.3	8	37.5	10	20.0
Fort Morgan CCD	15 994	62.7	2 849	17.8	15.3	14 556	50.0	1 300	37.9	3 095	64.8
Fort Morgan city	11 051	59.2	2 168	19.6	16.0	10 072	53.0	934	35.4	2 401	64.9
Log Lane Village town	978	63.6	283	28.9	10.2	860	57.9	154	41.6	277	75.5
Weldona CCD	669	72.7	10	1.5	20.0	618	35.1	6	-	63	34.9
Wiggins CCD	2 393	65.4	247	10.3	27.5	2 210	46.5	117	37.6	258	58.1
Wiggins town	852	63.4	84	9.9	21.4	777	51.4	48	43.8	127	63.8
Otero County	20 311	68.9	990	4.9	19.5	19 042	43.8	522	46.7	3 648	37.6
Cheraw CCD	1 936	72.1	47	2.4	-	1 835	41.8	43	46.5	125	17.6
Cheraw town	232	68.5	-	-	(X)	229	52.0	2	-	22	50.0
Fowler CCD	1 697	64.4	15	0.9	60.0	1 583	43.4	2	-	103	21.4
Fowler town	1 220	64.8	9	0.7	33.3	1 129	45.7	2	-	77	7.8
La Junta CCD	9 507	69.5	440	4.6	27.7	8 896	43.2	165	32.1	1 652	37.7
La Junta city	7 705	69.4	322	4.2	31.1	7 195	45.4	115	33.0	1 328	37.4
Swink town	680	67.5	12	1.8	50.0	616	42.9	7	100.0	53	35.8
Manzanola CCD	1 071	63.8	65	6.1	30.8	1 008	46.4	46	63.0	240	37.1
Manzanola town	553	69.1	28	5.1	28.6	514	46.5	28	64.3	158	32.9
Rocky Ford CCD	5 895	69.5	423	7.2	9.9	5 525	44.6	266	53.4	1 528	40.4
Rocky Ford city	4 263	70.8	328	7.7	9.1	3 967	45.1	219	62.1	1 205	41.3
Timpas CCD	205	62.0	-	-	(X)	195	57.4	-	(X)	-	(X)
Ouray County	3 742	32.1	120	3.2	55.0	3 559	53.9	29	72.4	174	16.1
Ouray CCD	3 742	32.1	120	3.2	55.0	3 559	53.9	29	72.4	174	16.1
Loghill Village CDP	301	17.2	5	1.7	60.0	289	65.4	-	(X)	12	-
Ouray city	827	33.7	38	4.6	36.8	784	50.9	9	66.7	47	23.4
Ridgway town	719	34.0	21	2.9	52.4	668	62.7	3	100.0	26	7.7
Park County	14 523	34.2	317	2.2	65.6	13 654	58.5	91	30.8	488	34.6
Fairplay CCD	12 708	34.6	254	2.0	65.4	11 920	58.1	83	33.7	413	28.1
Alma town	163	22.4	2	1.2	-	155	60.6	3	-	3	-
Fairplay town	615	42.4	16	2.6	56.3	561	61.1	6	-	24	12.5
Lake George CCD	1 815	31.8	63	3.5	66.7	1 734	61.1	8	-	75	70.7
Phillips County	4 480	61.2	363	8.1	17.9	4 170	45.3	143	32.9	313	75.1
Haxtun CCD	1 519	65.6	28	1.8	64.3	1 430	39.9	5	80.0	33	36.4
Haxtun town	975	60.1	17	1.7	41.2	916	45.2	5	80.0	29	34.5
Paoli town	43	72.1	-	-	(X)	40	42.5	-	(X)	-	(X)
Holyoke CCD	2 961	58.7	335	11.3	14.0	2 740	48.1	138	31.2	280	79.6
Holyoke city	2 263	56.6	323	14.3	13.6	2 078	54.0	136	31.6	265	81.9
Pitkin County	14 872	24.5	1 617	10.9	36.4	14 260	56.0	182	29.7	1 543	36.7
Aspen CCD	8 600	23.6	968	11.3	40.0	8 280	57.7	87	37.9	787	38.5
Aspen city (part)	5 709	25.5	680	11.9	38.2	5 487	61.3	56	39.3	491	43.8
Snowmass Village CCD	6 272	25.6	649	10.3	31.0	5 980	53.7	95	22.1	756	34.8
Aspen city (part)	98	8.2	13	13.3	-	91	100.0	-	(X)	41	-
Basalt town (part)	705	32.8	40	5.7	20.0	643	76.0	-	(X)	60	8.3
Snowmass Village town	1 807	20.2	175	9.7	54.3	1 737	52.4	21	-	235	19.6
Prowers County	14 483	65.2	1 536	10.6	18.6	13 323	48.3	764	26.7	2 483	53.9
Granada CCD	1 158	70.8	251	21.7	19.9	1 056	46.7	142	35.2	352	65.9
Granada town	663	73.2	118	17.8	25.4	613	45.5	88	29.5	206	55.8
Holly CCD	1 628	62.3	219	13.5	27.4	1 498	40.3	110	30.9	263	57.8
Hartman town	117	60.9	2	1.7	-	101	27.7	3	-	18	-
Holly town	1 010	59.3	156	15.4	25.0	923	43.2	68	32.4	174	57.5
Lamar CCD	11 314	65.2	1 031	9.1	16.6	10 397	49.7	494	24.3	1 832	51.1
Lamar city	9 062	64.0	949	10.5	16.0	8 289	51.2	459	24.2	1 644	53.3
Wiley town	501	61.8	22	4.4	27.3	454	43.8	12	-	47	14.9
Two Butte Creek CCD	383	63.8	35	9.1	11.4	372	44.6	18	-	36	50.0
Pueblo County	141 472	68.3	4 194	3.0	43.0	132 161	48.5	2 230	24.9	19 090	29.5
Avondale CCD	2 523	78.2	101	4.0	23.8	2 411	34.2	46	41.3	449	29.2
Avondale CDP	797	82.1	44	5.5	-	748	41.3	22	86.4	231	31.6
Colorado City-Rye CCD	3 809	48.4	44	1.2	29.5	3 635	56.7	26	11.5	112	45.5
Beulah Valley CDP (part)	33	84.8	-	-	(X)	33	63.6	-	(X)	-	(X)
Colorado City CDP	1 993	46.0	39	2.0	28.2	1 879	60.9	7	-	51	49.0
Rye town	212	55.7	-	-	(X)	201	49.8	2	-	6	-
Huerfano Valley CCD	1 082	64.6	11	1.0	54.5	999	49.7	18	50.0	54	20.4
Northeast Pueblo CCD	852	67.0	34	4.0	79.4	789	42.2	16	87.5	127	37.0
Boone town	313	75.4	-	-	(X)	293	40.6	-	(X)	73	21.9
Pueblo CCD	106 998	70.9	3 416	3.2	41.9	99 954	46.2	1 862	23.1	16 043	29.9
Beulah Valley CDP (part)	1 064	45.0	20	1.9	55.0	1 010	49.9	7	-	56	17.9
Pueblo city (part)	102 235	71.2	3 355	3.3	41.3	95 537	46.1	1 797	23.2	15 718	30.1
Pueblo West CCD	17 317	52.1	344	2.0	55.5	15 906	73.0	126	13.5	1 069	23.4

Table 1. **Place of Birth, Residence in 1995, and Language: 2000**—Con.

[Data based on a sample (except Tables 65-68). For information on confidentiality protection, coverage, sampling error, and nonsampling error, see Appendix G.
For location of definitions, see "How to Use This Census Report"]

State County County Subdivision Place	Total population	Native population—Percent born in state of residence	Foreign-born population			Population 5 years and over		Speak a language other than English at home			
								Population 5 to 17 years		Population 18 years and over	
			Number	Percent of total population	Percent naturalized citizens	Number	Percent living in different house in 1995	Number	Percent who speak English less than "very well"	Number	Percent who speak English less than "very well"
Pueblo County—Con.											
Pueblo West CCD—Con.											
Pueblo West CDP	16 996	52.3	344	2.0	55.5	15 585	73.7	126	13.5	1 056	22.9
St. Charles Mesa CCD	8 891	75.8	244	2.7	45.1	8 467	30.0	136	45.6	1 236	28.0
Pueblo city (part)	-	(X)	-	(X)	(X)	-	(X)	-	(X)	-	(X)
Salt Creek CDP	672	81.3	24	3.6	66.7	638	41.7	-	(X)	264	24.2
Rio Blanco County	5 986	52.2	189	3.2	34.9	5 639	48.7	57	31.6	314	45.9
Meeker CCD	3 443	57.7	141	4.1	39.7	3 224	47.9	23	43.5	199	45.2
Meeker town	2 183	57.5	77	3.5	35.1	2 038	53.0	18	55.6	112	51.8
Rangely CCD	2 543	44.9	48	1.9	20.8	2 415	49.8	34	23.5	115	47.0
Rangely town	2 101	45.2	42	2.0	23.8	2 006	51.8	29	27.6	86	51.2
Rio Grande County	12 413	64.3	745	6.0	45.4	11 583	43.4	571	18.6	2 622	30.8
Del Norte CCD	4 436	54.7	184	4.1	41.8	4 197	44.2	129	10.9	759	27.5
Del Norte town	1 694	70.7	60	3.5	50.0	1 573	34.8	53	26.4	435	26.7
South Fork town	628	28.5	11	1.8	45.5	613	60.8	17	-	26	26.9
Monte Vista CCD	6 731	69.9	443	6.6	49.7	6 229	42.4	350	24.3	1 683	28.9
Monte Vista city	4 436	71.5	286	6.4	53.1	4 078	44.4	247	17.0	1 347	26.1
Sargent CCD	1 246	69.0	118	9.5	34.7	1 157	46.0	92	7.6	180	62.2
Center town (part)	2	(X)	2	100.0	100.0	2	-	-	(X)	2	100.0
Routt County	19 690	36.6	804	4.1	21.8	18 605	58.9	141	48.9	993	32.6
Hayden CCD	2 450	52.6	48	2.0	37.5	2 298	51.1	13	-	99	42.4
Hayden town	1 649	51.8	27	1.6	37.0	1 533	54.3	7	-	75	41.3
Oak Creek CCD	2 706	45.1	32	1.2	62.5	2 522	55.2	6	100.0	97	8.2
Oak Creek town	848	55.2	6	0.7	66.7	795	62.4	6	100.0	25	24.0
Steamboat Springs CCD	13 733	30.4	720	5.2	18.8	13 017	61.9	112	51.8	793	34.6
Steamboat Springs city	9 868	28.2	616	6.2	18.3	9 415	66.1	81	61.7	651	37.9
Yampa CCD	801	60.4	4	0.5	50.0	768	42.3	10	50.0	4	-
Yampa town	456	59.3	2	0.4	-	432	51.2	10	50.0	4	-
Saguache County	5 917	61.9	857	14.5	22.3	5 515	49.2	475	48.8	1 537	45.5
Center CCD	3 371	76.2	740	22.0	20.9	3 078	45.1	424	51.2	1 282	49.7
Center town (part)	2 370	82.4	687	29.0	19.8	2 159	43.8	389	52.4	1 152	50.4
Cochetopa CCD	39	100.0	-	-	(X)	39	100.0	-	(X)	-	(X)
Saguache CCD	2 507	45.5	117	4.7	30.8	2 398	53.6	51	29.4	255	24.3
Bonanza town	23	26.1	-	-	(X)	23	43.5	-	(X)	5	-
Crestone town	66	39.0	7	10.6	28.6	66	57.6	-	(X)	5	-
Moffat town	107	54.2	-	-	(X)	105	52.4	3	-	3	-
Saguache town	569	68.2	16	2.8	31.3	546	39.9	5	-	109	20.2
San Juan County	558	33.5	14	2.5	64.3	532	50.0	5	-	43	18.6
Silverton CCD	558	33.5	14	2.5	64.3	532	50.0	5	-	43	18.6
Silverton town	540	34.6	14	2.6	64.3	514	49.0	5	-	43	18.6
San Miguel County	6 594	26.0	480	7.3	17.5	6 305	64.7	76	32.9	608	42.6
Gladel CCD	137	47.0	5	3.6	100.0	137	28.5	-	(X)	13	46.2
Norwood CCD	1 258	47.6	26	2.1	34.6	1 188	46.0	10	-	72	19.4
Norwood town	433	48.1	5	1.2	60.0	407	51.6	3	-	21	19.0
Telluride CCD	5 199	19.8	449	8.6	15.6	4 980	70.2	66	37.9	523	45.7
Mountain Village town	1 064	17.0	240	22.6	6.3	1 001	79.2	17	52.9	236	58.9
Ophir town	115	23.9	2	1.7	-	110	66.4	-	(X)	11	63.6
Sawpit town	17	17.6	-	-	(X)	17	47.1	1	-	5	-
Telluride town	2 058	16.8	126	6.1	13.5	2 004	73.7	26	61.5	169	34.3
Sedgwick County	2 747	51.9	75	2.7	21.3	2 594	35.9	55	45.5	187	33.2
Julesburg CCD	2 328	50.6	74	3.2	20.3	2 192	38.3	54	46.3	172	32.0
Julesburg town	1 448	47.6	59	4.1	16.9	1 364	40.1	42	33.3	117	37.6
Ovid town	315	50.3	11	3.5	45.5	307	32.6	3	100.0	34	17.6
Sedgwick town	221	70.6	-	-	(X)	193	37.8	1	-	3	-
Table Land CCD	419	58.9	1	0.2	100.0	402	22.4	1	-	15	46.7
Summit County	23 548	24.8	2 738	11.6	19.3	22 307	70.9	473	44.0	2 556	52.9
Breckenridge CCD	13 688	22.7	1 070	7.8	28.2	13 059	70.7	212	39.2	933	43.6
Blue River town	649	26.4	38	5.9	39.5	598	61.0	12	-	29	13.8
Breckenridge town	2 366	13.0	232	9.8	17.7	2 312	78.7	27	25.9	162	57.4
Frisco town	2 365	21.4	149	6.3	34.9	2 282	76.2	50	16.0	146	37.7
Keystone CDP (part)	196	20.5	20	10.2	50.0	175	88.0	-	(X)	-	(X)
Montezuma town	34	38.2	-	-	(X)	33	24.2	-	(X)	-	(X)
Silverthorne town (part)	-	(X)	-	(X)	(X)	-	(X)	-	(X)	-	(X)
Silverthorne CCD	9 860	28.1	1 668	16.9	13.6	9 248	71.3	261	47.9	1 623	58.3
Dillon town	799	33.9	115	14.4	6.1	764	65.2	8	100.0	127	59.1
Keystone CDP (part)	578	19.1	165	28.5	18.8	525	98.7	-	(X)	170	47.6
Silverthorne town (part)	3 193	27.0	776	24.3	13.9	3 013	69.6	149	53.0	723	64.0
Teller County	20 555	26.0	371	1.8	67.1	19 399	58.6	121	30.6	655	16.3
Cripple Creek CCD	3 002	32.7	51	1.7	96.1	2 859	62.0	19	-	144	20.1
Cripple Creek city	1 124	26.5	14	1.2	100.0	1 078	73.4	15	-	64	21.9
Victor city	474	51.0	9	1.9	77.8	449	52.8	-	(X)	19	26.3
Divide CCD	17 553	24.9	320	1.8	62.5	16 540	58.0	102	36.3	511	15.3
Green Mountain Falls town (part)	52	19.2	-	-	(X)	52	80.8	-	(X)	5	-
Woodland Park city	6 638	24.8	175	2.6	82.9	6 242	59.9	34	52.9	195	28.2
Washington County	4 926	72.5	124	2.5	25.8	4 615	35.8	66	37.9	176	46.0
Akron CCD	2 683	69.3	115	4.3	26.1	2 500	39.9	59	37.3	138	52.2
Akron town	1 711	63.9	104	6.1	23.1	1 590	49.6	55	40.0	118	55.1
Cope CCD	626	76.4	-	-	(X)	594	28.1	2	-	5	100.0
Linden CCD	545	79.2	3	0.6	-	514	34.6	3	100.0	11	-
Otis CCD	1 072	74.6	6	0.6	33.3	1 007	30.8	2	-	22	18.2
Otis town	537	69.6	4	0.7	50.0	496	42.9	-	(X)	18	22.2

Table 1. **Place of Birth, Residence in 1995, and Language: 2000**—Con.

[Data based on a sample (except Tables 65-68). For information on confidentiality protection, coverage, sampling error, and nonsampling error, see Appendix G.
For location of definitions, see "How to Use This Census Report"]

State County County Subdivision Place	Total population	Native population—Percent born in state of residence	Foreign-born population			Population 5 years and over		Speak a language other than English at home			
								Population 5 to 17 years		Population 18 years and over	
			Number	Percent of total population	Percent naturalized citizens	Number	Percent living in different house in 1995	Number	Percent who speak English less than "very well"	Number	Percent who speak English less than "very well"
Weld County	180 936	57.4	16 752	9.3	26.3	166 956	57.5	8 147	41.5	25 665	50.5
Ault CCD	5 410	57.6	305	5.6	25.9	5 001	50.0	144	30.6	618	45.5
Ault town	1 436	64.2	85	5.9	34.1	1 331	53.2	69	29.0	212	32.5
Nunn town	484	57.3	51	10.5	3.9	446	52.7	22	50.0	66	59.1
Pierce town	860	53.2	27	3.1	48.1	819	40.3	20	-	125	37.6
Severance town (part)	21	28.6	-	-	(X)	21	71.4	-	(X)	2	-
Erie-Frederick CCD	13 818	54.5	1 208	8.7	26.8	12 755	52.3	660	27.6	1 655	46.5
Broomfield city (part)	-	(X)	-	(X)	(X)	-	(X)	-	(X)	-	(X)
Dacono city	3 028	51.4	454	15.0	25.8	2 817	49.3	266	24.1	534	54.7
Erie town (part)	2 091	52.7	66	3.2	15.2	1 902	52.0	57	-	195	23.6
Firestone town	1 808	55.8	161	8.9	23.6	1 672	49.2	89	53.9	232	47.0
Frederick town	2 558	53.8	225	8.8	52.4	2 308	71.5	99	21.2	275	44.0
Longmont city (part)	-	(X)	-	(X)	(X)	-	(X)	-	(X)	-	(X)
Northglenn city (part)	18	55.6	-	-	(X)	18	-	-	(X)	8	-
Thornton city (part)	-	(X)	-	(X)	(X)	-	(X)	-	(X)	-	(X)
Fort Lupton CCD	11 670	65.0	1 954	16.7	23.3	10 702	50.0	899	48.5	2 935	51.9
Aristocrat Ranchettes CDP (part)	883	60.5	56	6.3	53.6	797	41.4	28	-	110	44.5
Brighton city (part)	175	51.4	-	-	(X)	164	92.7	-	(X)	-	(X)
Fort Lupton city (part)	7 182	65.6	1 478	20.6	25.4	6 547	51.8	667	44.8	2 011	54.9
Greeley CCD	99 192	56.6	9 648	9.7	25.4	91 684	60.6	4 700	43.4	14 986	51.0
Eaton town	2 722	60.4	50	1.8	60.0	2 520	51.5	47	34.0	214	30.8
Evans city	9 429	60.2	1 128	12.0	7.3	8 438	61.4	542	54.6	1 609	44.6
Garden City town	356	55.2	153	43.0	1.3	323	77.1	45	84.4	168	81.5
Greeley city (part)	76 798	55.4	7 421	9.7	27.0	71 023	62.8	3 477	43.2	11 482	50.7
Grover CCD	489	49.3	4	0.8	50.0	482	31.3	-	(X)	22	40.9
Grover town	124	47.6	-	-	(X)	122	50.0	-	(X)	-	(X)
Johnstown-Milliken CCD	13 924	56.2	1 094	7.9	31.5	12 728	61.5	534	42.9	1 626	49.7
Berthoud town (part)	9	100.0	-	-	(X)	9	-	-	(X)	-	(X)
Greeley city (part)	-	(X)	-	(X)	(X)	-	(X)	-	(X)	-	(X)
Johnstown town	3 736	51.9	347	9.3	24.5	3 353	71.8	143	53.8	466	53.4
Longmont city (part)	-	(X)	-	(X)	(X)	-	(X)	-	(X)	-	(X)
Mead town	2 019	49.5	30	1.5	53.3	1 846	69.6	24	50.0	86	25.6
Milliken town	2 909	63.4	403	13.9	23.6	2 594	62.8	232	45.7	612	48.7
Keenesburg-Hudson CCD	8 965	62.8	927	10.3	30.9	8 269	51.9	399	38.3	1 093	54.5
Aristocrat Ranchettes CDP (part)	171	56.1	-	-	(X)	156	12.2	-	(X)	5	100.0
Brighton city (part)	-	(X)	-	(X)	(X)	-	(X)	-	(X)	-	(X)
Fort Lupton city (part)	-	(X)	-	(X)	(X)	-	(X)	-	(X)	-	(X)
Hudson town	1 569	64.3	234	14.9	34.2	1 401	61.7	76	53.9	228	56.6
Keenesburg town	868	67.5	21	2.4	-	762	60.4	14	42.9	41	22.0
Lochbuie town	2 059	56.5	433	21.0	35.8	1 925	54.1	153	35.3	467	63.0
Kersey-Gill CCD	5 416	64.4	243	4.5	28.8	5 024	52.8	159	45.9	526	43.7
Kersey town	1 397	61.5	49	3.5	53.1	1 235	53.9	45	22.2	182	31.9
La Salle-Gilcrest CCD	4 789	66.6	638	13.3	20.1	4 479	42.6	337	39.5	913	57.2
Gilcrest town	1 163	70.5	241	20.7	16.6	1 073	42.5	151	43.0	326	57.7
La Salle town	1 870	66.8	193	10.3	16.1	1 762	40.5	104	38.5	279	48.0
Platteville CCD	4 075	59.3	416	10.2	20.2	3 750	51.3	190	38.9	640	57.0
Platteville town	2 342	59.4	215	9.2	19.5	2 143	56.0	139	39.6	407	45.2
Raymer CCD	734	66.4	2	0.3	100.0	687	34.8	2	-	8	12.5
Raymer town	117	48.7	-	-	(X)	110	53.6	-	(X)	-	(X)
Windsor CCD	12 454	50.5	313	2.5	58.1	11 395	60.2	123	14.6	643	33.3
Greeley city (part)	20	75.0	-	-	(X)	20	-	-	(X)	11	-
Severance town (part)	603	60.9	9	1.5	100.0	534	82.0	21	-	24	25.0
Windsor town (part)	9 731	48.4	265	2.7	57.4	8 848	61.6	86	20.9	481	28.9
Yuma County	9 841	68.9	778	7.9	17.1	9 192	42.7	295	49.8	759	57.6
South Divide CCD	974	69.8	27	2.8	22.2	928	29.8	10	100.0	32	56.3
Wray CCD	3 966	66.4	151	3.8	25.2	3 714	40.4	80	33.8	169	42.0
Wray city	2 214	59.6	105	4.7	21.0	2 105	47.8	64	39.1	118	54.2
Yuma CCD	4 901	70.9	600	12.2	14.8	4 550	47.3	205	53.7	558	62.4
Eckley town	273	64.2	30	11.0	13.3	249	53.0	12	25.0	14	71.4
Yuma city	3 311	70.4	478	14.4	16.3	3 076	48.5	154	53.2	484	62.6

Table 2. **Place of Birth, Residence in 1995, and Language: 2000**

[Data based on a sample (except Tables 65-68). For information on confidentiality protection, coverage, sampling error, and nonsampling error, see Appendix G.
For location of definitions, see "How to Use This Census Report"]

State County Place	Total population	Native population—Percent born in state of residence	Foreign-born population			Population 5 years and over		Speak a language other than English at home			
								Population 5 to 17 years		Population 18 years and over	
			Number	Percent of total population	Percent naturalized citizens	Number	Percent living in different house in 1995	Number	Percent who speak English less than "very well"	Number	Percent who speak English less than "very well"
The State	**4 301 261**	**44.9**	**369 903**	**8.6**	**31.6**	**4 006 285**	**55.9**	**115 992**	**39.5**	**488 027**	**45.4**
COUNTY											
Adams County	363 857	55.2	45 588	12.5	26.9	333 734	56.2	15 878	40.3	56 333	53.6
Alamosa County	14 966	66.8	703	4.7	31.0	13 975	48.2	803	39.4	3 158	29.3
Arapahoe County	487 967	40.5	53 442	11.0	36.8	454 817	55.7	14 379	34.4	56 166	50.2
Archuleta County	9 898	30.3	290	2.9	54.5	9 359	58.0	97	14.4	1 021	26.1
Baca County	4 517	54.3	112	2.5	43.8	4 268	36.9	48	10.4	200	42.5
Bent County	5 998	59.6	266	4.4	32.0	5 652	50.3	94	21.3	857	38.7
Boulder County	291 288	33.9	27 279	9.4	29.0	273 719	59.2	7 272	40.9	30 006	43.2
Chaffee County	16 242	44.9	323	2.0	55.7	15 544	51.8	129	30.2	1 223	38.6
Cheyenne County	2 231	64.2	91	4.1	16.5	2 090	37.7	52	30.8	107	60.7
Clear Creek County	9 322	38.4	173	1.9	59.5	8 770	47.3	68	47.1	240	26.7
Conejos County	8 400	82.6	248	3.0	23.8	7 749	31.2	362	28.5	2 901	29.1
Costilla County	3 663	66.8	252	6.9	33.3	3 464	34.6	341	24.6	1 719	37.3
Crowley County	5 518	66.6	58	1.1	62.1	5 276	57.8	75	6.7	698	38.7
Custer County	3 503	35.9	58	1.7	65.5	3 317	54.6	14	-	107	19.6
Delta County	27 834	51.2	1 165	4.2	24.9	26 174	48.0	577	41.9	2 125	42.2
Denver County	554 636	48.6	96 601	17.4	22.9	517 349	57.3	28 800	49.0	110 668	55.5
Dolores County	1 844	45.5	17	0.9	29.4	1 750	44.3	13	7.7	87	40.2
Douglas County	175 766	35.6	9 065	5.2	46.8	158 773	65.7	1 983	25.8	9 452	28.7
Eagle County	41 659	33.9	7 574	18.2	16.3	38 770	65.0	1 828	50.1	7 741	54.8
Elbert County	19 872	45.8	374	1.9	39.3	18 606	55.9	194	28.9	698	22.9
El Paso County	516 929	31.3	33 308	6.4	48.4	477 912	59.6	8 399	28.6	45 904	32.0
Fremont County	46 145	52.6	687	1.5	45.0	43 946	58.9	382	38.7	2 857	32.9
Garfield County	43 791	44.4	4 563	10.4	20.5	40 474	60.1	1 432	43.6	4 825	53.2
Gilpin County	4 757	39.8	161	3.4	67.1	4 485	56.6	9	33.3	203	26.1
Grand County	12 442	42.1	425	3.4	46.6	11 731	57.8	131	34.4	586	39.1
Gunnison County	13 956	38.8	410	2.9	35.9	13 306	63.2	99	51.5	779	39.8
Hinsdale County	790	27.5	16	2.0	56.3	742	50.0	3	100.0	33	48.5
Huerfano County	7 862	55.7	128	1.6	44.5	7 512	48.9	93	19.4	1 272	20.2
Jackson County	1 577	45.1	30	1.9	50.0	1 490	42.3	18	16.7	39	25.6
Jefferson County	527 056	47.1	28 400	5.4	43.5	494 065	49.1	7 832	33.2	37 776	37.8
Kiowa County	1 622	60.3	23	1.4	34.8	1 527	35.6	9	44.4	45	57.8
Kit Carson County	8 011	59.5	464	5.8	23.1	7 521	42.6	284	48.6	710	47.0
Lake County	7 812	52.4	1 217	15.6	19.3	7 199	55.4	439	71.3	1 458	57.1
La Plata County	43 941	38.3	1 171	2.7	46.6	41 643	54.6	521	27.8	3 414	28.5
Larimer County	251 494	39.8	10 709	4.3	39.5	236 326	58.5	3 342	33.2	16 666	33.4
Las Animas County	15 207	65.5	357	2.3	31.4	14 388	41.7	277	19.1	2 714	23.2
Lincoln County	6 087	60.8	107	1.8	21.5	5 765	56.1	74	44.6	323	28.5
Logan County	20 504	66.2	633	3.1	21.6	19 270	46.9	297	41.1	1 285	48.7
Mesa County	116 255	50.6	3 443	3.0	39.5	109 124	54.9	1 541	36.4	7 159	34.1
Mineral County	831	40.2	6	0.7	66.7	794	49.4	3	-	12	33.3
Moffat County	13 184	53.9	546	4.1	21.1	12 318	50.5	198	54.0	833	43.9
Montezuma County	23 830	46.9	517	2.2	45.8	22 095	47.5	483	22.2	2 464	31.4
Montrose County	33 432	52.5	1 863	5.6	24.9	31 229	51.4	870	40.5	2 743	48.6
Morgan County	27 171	63.5	3 976	14.6	16.2	24 856	50.0	1 806	39.3	4 566	63.2
Otero County	20 311	68.9	990	4.9	19.5	19 042	43.8	522	46.7	3 648	37.6
Ouray County	3 742	32.1	120	3.2	55.0	3 559	53.9	29	72.4	174	16.1
Park County	14 523	34.2	317	2.2	65.6	13 654	58.5	91	30.8	488	34.6
Phillips County	4 480	61.2	363	8.1	17.9	4 170	45.3	143	32.9	313	75.1
Pitkin County	14 872	24.5	1 617	10.9	36.4	14 260	56.0	182	29.7	1 543	36.7
Prowers County	14 483	65.2	1 536	10.6	18.6	13 323	48.3	764	26.7	2 483	53.9
Pueblo County	141 472	68.3	4 194	3.0	43.0	132 161	48.5	2 230	24.9	19 090	29.5
Rio Blanco County	5 986	52.2	189	3.2	34.9	5 639	48.7	57	31.6	314	45.9
Rio Grande County	12 413	64.3	745	6.0	45.4	11 583	43.4	571	18.6	2 622	30.8
Routt County	19 690	36.6	804	4.1	21.8	18 605	58.9	141	48.9	993	32.6
Saguache County	5 917	61.9	857	14.5	22.3	5 515	49.2	475	48.8	1 537	45.5
San Juan County	558	33.5	14	2.5	64.3	532	50.0	5	-	43	18.6
San Miguel County	6 594	26.0	480	7.3	17.5	6 305	64.7	76	32.9	608	42.6
Sedgwick County	2 747	51.9	75	2.7	21.3	2 594	35.9	55	45.5	187	33.2
Summit County	23 548	24.8	2 738	11.6	19.3	22 307	70.9	473	44.0	2 556	52.9
Teller County	20 555	26.0	371	1.8	67.1	19 399	58.6	121	30.6	655	16.3
Washington County	4 926	72.5	124	2.5	25.8	4 615	35.8	66	37.9	176	46.0
Weld County	180 936	57.4	16 752	9.3	26.3	166 956	57.5	8 147	41.5	25 665	50.5
Yuma County	9 841	68.9	778	7.9	17.1	9 192	42.7	295	49.8	759	57.6
PLACE											
Acres Green CDP, Douglas County	3 094	39.3	96	3.1	57.3	2 886	38.9	-	(X)	77	-
Aguilar town, Las Animas County	674	80.6	26	3.9	15.4	639	35.4	21	14.3	124	21.8
Air Force Academy CDP, El Paso County	7 536	9.2	332	4.4	53.0	6 824	92.8	68	44.1	693	27.8
Akron town, Washington County	1 711	63.9	104	6.1	23.1	1 590	49.6	55	40.0	118	55.1
Alamosa city, Alamosa County	7 835	66.2	270	3.4	33.3	7 327	55.8	384	29.7	1 806	28.3
Alamosa East CDP, Alamosa County	1 551	73.5	82	5.3	17.1	1 432	39.2	97	54.6	445	25.2
Allenspark CDP, Boulder County	492	14.6	20	4.1	30.0	488	54.9	-	(X)	31	16.1
Alma town, Park County	163	22.4	2	1.2	-	155	60.6	3	-	3	-
Antonito town, Conejos County	888	86.5	30	3.4	20.0	830	33.6	69	29.0	477	32.5
Applewood CDP, Jefferson County	7 215	45.6	211	2.9	59.7	6 867	41.8	40	20.0	298	23.5
Arboles CDP, Archuleta County	249	43.7	2	0.8	100.0	241	59.3	-	(X)	29	10.3
Aristocrat Ranchettes CDP, Weld County	1 054	59.7	56	5.3	53.6	953	36.6	28	-	115	47.0
Arriba town, Lincoln County	251	57.0	2	0.8	100.0	238	60.9	2	-	10	60.0
Arvada city	102 505	52.6	4 875	4.8	44.5	95 907	46.6	1 495	45.7	6 939	41.9
Adams County (part)	2 755	57.9	256	9.3	63.3	2 645	46.5	149	59.1	406	29.1
Jefferson County (part)	99 750	52.4	4 619	4.6	43.5	93 262	46.6	1 346	44.2	6 533	42.7

Table 2. **Place of Birth, Residence in 1995, and Language: 2000**—Con.

[Data based on a sample (except Tables 65-68). For information on confidentiality protection, coverage, sampling error, and nonsampling error, see Appendix G.
For location of definitions, see "How to Use This Census Report"]

State County Place	Total population	Native population—Percent born in state of residence	Foreign-born population			Population 5 years and over		Speak a language other than English at home			
								Population 5 to 17 years		Population 18 years and over	
			Number	Percent of total population	Percent naturalized citizens	Number	Percent living in different house in 1995	Number	Percent who speak English less than "very well"	Number	Percent who speak English less than "very well"
PLACE—Con.											
Aspen city, Pitkin County	5 807	25.2	693	11.9	37.5	5 578	62.0	56	39.3	532	40.4
Aspen Park CDP, Jefferson County	825	27.9	30	3.6	43.3	795	30.4	15	40.0	85	22.4
Atwood CDP, Logan County	194	67.0	-	-	(X)	194	17.0	-	(X)	-	(X)
Ault town, Weld County	1 436	64.2	85	5.9	34.1	1 331	53.2	69	29.0	212	32.5
Aurora city	275 936	40.5	44 692	16.2	30.1	253 989	59.9	12 600	38.3	45 070	58.8
Adams County (part)	40 153	45.8	11 899	29.6	16.5	36 035	62.7	3 491	47.2	10 903	70.2
Arapahoe County (part)	235 783	39.7	32 793	13.9	35.1	217 954	59.4	9 109	34.8	34 167	55.2
Douglas County (part)	-	(X)	-	(X)	(X)	-	(X)	-	(X)	-	(X)
Avon town, Eagle County	5 611	35.3	2 037	36.3	11.9	5 096	77.5	338	52.7	1 801	73.1
Avondale CDP, Pueblo County	797	82.1	44	5.5	-	748	41.3	22	86.4	231	31.6
Basalt town	2 675	30.9	375	14.0	28.8	2 485	64.7	68	29.4	396	44.4
Eagle County (part)	1 970	30.2	335	17.0	29.9	1 842	60.7	68	29.4	336	50.9
Pitkin County (part)	705	32.8	40	5.7	20.0	643	76.0	-	(X)	60	8.3
Battlement Mesa CDP, Garfield County	3 447	37.3	132	3.8	50.0	3 198	72.4	43	100.0	197	26.9
Bayfield town, La Plata County	1 565	45.1	9	0.6	55.6	1 460	52.3	12	50.0	68	23.5
Bennett town	2 039	55.8	18	0.9	77.8	1 846	54.3	23	8.7	68	22.1
Adams County (part)	2 039	55.8	18	0.9	77.8	1 846	54.3	23	8.7	68	22.1
Arapahoe County (part)	-	(X)	-	(X)	(X)	-	(X)	-	(X)	-	(X)
Berkley CDP, Adams County	10 600	65.5	1 781	16.8	24.6	9 752	50.6	720	36.5	2 457	57.8
Berthoud town	4 935	41.8	162	3.3	61.1	4 574	62.6	80	43.8	179	41.9
Larimer County (part)	4 926	41.7	162	3.3	61.1	4 565	62.7	80	43.8	179	41.9
Weld County (part)	9	100.0	-	-	(X)	9	-	-	(X)	-	(X)
Bethune town, Kit Carson County	239	62.7	46	19.2	6.5	216	52.8	44	70.5	38	47.4
Beulah Valley CDP, Pueblo County	1 097	46.2	20	1.8	55.0	1 043	50.3	7	-	56	17.9
Black Forest CDP, El Paso County	13 189	30.8	374	2.8	62.3	12 475	47.4	113	22.1	587	22.7
Black Hawk city, Gilpin County	139	30.1	3	2.2	100.0	135	49.6	-	(X)	7	42.9
Blanca town, Costilla County	418	68.1	89	21.3	23.6	401	28.9	64	40.6	181	49.2
Blue River town, Summit County	649	26.4	38	5.9	39.5	598	61.0	12	-	29	13.8
Bonanza town, Saguache County	23	26.1	-	-	(X)	23	43.5	-	(X)	5	-
Boone town, Pueblo County	313	75.4	-	-	(X)	293	40.6	-	(X)	73	21.9
Boulder city, Boulder County	94 510	27.4	10 829	11.5	24.5	90 783	66.4	1 999	44.8	11 586	39.6
Bow Mar town	857	41.8	26	3.0	80.8	798	30.8	10	-	37	16.2
Arapahoe County (part)	611	42.7	21	3.4	76.2	562	27.4	8	-	27	7.4
Jefferson County (part)	246	39.4	5	2.0	100.0	236	39.0	2	-	10	40.0
Branson town, Las Animas County	96	52.4	14	14.6	21.4	96	53.1	8	-	17	11.8
Breckenridge town, Summit County	2 366	13.0	232	9.8	17.7	2 312	78.7	27	25.9	162	57.4
Brighton city	20 882	59.0	2 488	11.9	29.0	19 108	57.5	1 171	38.9	3 663	46.4
Adams County (part)	20 707	59.1	2 488	12.0	29.0	18 944	57.2	1 171	38.9	3 663	46.4
Weld County (part)	175	51.4	-	-	(X)	164	92.7	-	(X)	-	(X)
Brookside town, Fremont County	226	66.2	1	0.4	100.0	213	23.9	7	-	10	30.0
Broomfield city	38 297	43.8	2 531	6.6	39.7	35 367	57.1	693	30.4	2 871	43.9
Adams County (part)	15 260	48.7	1 089	7.1	48.7	13 781	62.7	323	29.7	1 319	43.5
Boulder County (part)	21 494	40.6	1 375	6.4	32.4	20 159	53.7	359	29.0	1 457	46.5
Jefferson County (part)	1 543	40.9	67	4.3	46.3	1 427	50.5	11	100.0	95	9.5
Weld County (part)	-	(X)	-	(X)	(X)	-	(X)	-	(X)	-	(X)
Brush city, Morgan County	5 095	61.0	658	12.9	18.8	4 648	54.5	278	36.3	913	60.7
Buena Vista town, Chaffee County	2 101	45.1	31	1.5	64.5	1 958	54.5	19	-	86	18.6
Burlington city, Kit Carson County	3 672	51.5	281	7.7	25.3	3 415	53.0	163	45.4	499	43.7
Byers CDP, Arapahoe County	1 250	57.1	24	1.9	16.7	1 168	44.6	2	-	28	21.4
Calhan town, El Paso County	935	51.9	20	2.1	60.0	857	48.9	8	-	39	43.6
Campion CDP, Larimer County	1 742	43.7	8	0.5	-	1 652	39.8	28	28.6	51	-
Campo town, Baca County	158	44.8	4	2.5	50.0	148	50.0	2	-	-	(X)
Canon City city, Fremont County	15 368	47.2	307	2.0	44.6	14 480	56.2	131	40.5	782	24.4
Carbondale town, Garfield County	5 207	37.3	1 336	25.7	16.4	4 749	70.9	358	49.2	1 231	62.1
Carriage Club CDP, Douglas County	1 006	36.3	75	7.5	49.3	923	78.9	55	50.9	82	56.1
Cascade-Chipita Park CDP, El Paso County	1 745	29.4	28	1.6	67.9	1 671	41.6	11	-	80	6.3
Castle Pines CDP, Douglas County	6 121	29.3	263	4.3	63.1	5 598	74.1	50	24.0	264	22.7
Castle Rock town, Douglas County	20 253	36.8	937	4.6	40.3	18 278	70.7	209	35.9	1 050	35.1
Castlewood CDP, Arapahoe County	25 532	36.4	1 794	7.0	41.9	24 112	43.6	457	35.4	1 441	37.3
Cedaredge town, Delta County	1 825	40.1	23	1.3	26.1	1 719	52.2	15	-	74	25.7
Center town	2 372	82.4	689	29.0	20.0	2 161	43.7	389	52.4	1 154	50.5
Rio Grande County (part)	2	(X)	2	100.0	100.0	2	-	-	(X)	2	100.0
Saguache County (part)	2 370	82.4	687	29.0	19.8	2 159	43.8	389	52.4	1 152	50.4
Central City city, Gilpin County	483	38.6	25	5.2	20.0	465	70.8	9	33.3	33	30.3
Cheraw town, Otero County	232	68.5	-	-	(X)	229	52.0	2	-	22	50.0
Cherry Hills Village city, Arapahoe County	5 958	42.2	234	3.9	66.7	5 661	38.0	94	11.7	248	13.7
Cheyenne Wells town, Cheyenne County	988	58.4	56	5.7	10.7	904	43.7	30	46.7	64	68.8
Cimarron Hills CDP, El Paso County	15 256	32.9	973	6.4	54.6	13 756	64.4	271	28.8	1 206	33.2
Clifton CDP, Mesa County	17 212	54.3	425	2.5	17.2	15 611	60.1	312	23.4	970	37.5
Coal Creek CDP	2 354	27.4	82	3.5	14.6	2 253	54.2	19	-	93	39.8
Boulder County (part)	814	20.8	60	7.4	-	764	52.6	19	-	61	44.3
Gilpin County (part)	175	32.9	5	2.9	100.0	170	38.2	-	(X)	11	-
Jefferson County (part)	1 365	30.3	17	1.2	41.2	1 319	57.1	-	(X)	21	47.6

Table 2. **Place of Birth, Residence in 1995, and Language: 2000**—Con.

[Data based on a sample (except Tables 65-68). For information on confidentiality protection, coverage, sampling error, and nonsampling error, see Appendix G.
For location of definitions, see "How to Use This Census Report"]

State County Place	Total population	Native population—Percent born in state of residence	Foreign-born population			Population 5 years and over		Speak a language other than English at home			
								Population 5 to 17 years		Population 18 years and over	
			Number	Percent of total population	Percent naturalized citizens	Number	Percent living in different house in 1995	Number	Percent who speak English less than "very well"	Number	Percent who speak English less than "very well"
PLACE—Con.											
Coal Creek town, Fremont County	351	63.8	3	0.9	100.0	339	66.4	-	(X)	5	-
Cokedale town, Las Animas County	189	43.3	2	1.1	-	186	61.3	2	100.0	57	29.8
Collbran town, Mesa County	391	44.4	4	1.0	50.0	374	49.2	12	25.0	11	-
Colorado City CDP, Pueblo County	1 993	46.0	39	2.0	28.2	1 879	60.9	7	-	51	49.0
Colorado Springs city, El Paso County	360 798	31.8	25 264	7.0	44.9	333 904	59.9	5 821	27.9	33 338	34.0
Columbine CDP	24 051	42.7	743	3.1	54.5	22 737	37.4	250	28.0	1 048	23.3
Arapahoe County (part)	1 674	39.3	96	5.7	49.0	1 599	26.1	28	28.6	81	46.9
Jefferson County (part)	22 377	42.9	647	2.9	55.3	21 138	38.2	222	27.9	967	21.3
Columbine Valley town, Arapahoe County	1 175	35.9	43	3.7	62.8	1 149	31.4	15	33.3	37	16.2
Commerce City city, Adams County	21 240	66.9	4 230	19.9	20.6	19 386	48.9	1 852	40.7	5 478	49.7
Cortez city, Montezuma County	7 993	42.3	223	2.8	52.9	7 305	53.4	189	17.5	1 009	25.9
Cottonwood CDP, Douglas County	994	45.6	54	5.4	48.1	768	92.4	-	(X)	40	15.0
Craig city, Moffat County	9 134	52.7	478	5.2	18.6	8 480	55.0	161	57.8	611	52.0
Crawford town, Delta County	378	37.8	5	1.3	40.0	364	49.5	5	-	2	100.0
Creede town, Mineral County	381	44.5	6	1.6	66.7	366	42.1	2	-	12	33.3
Crested Butte town, Gunnison County	1 576	18.9	52	3.3	34.6	1 510	76.0	-	(X)	83	19.3
Crestone town, Saguache County	66	39.0	7	10.6	28.6	66	57.6	-	(X)	5	-
Cripple Creek city, Teller County	1 124	26.5	14	1.2	100.0	1 078	73.4	15	-	64	21.9
Crook town, Logan County	108	53.7	-	-	(X)	107	20.6	3	-	1	-
Crowley town, Crowley County	176	71.7	3	1.7	100.0	168	35.7	4	100.0	45	28.9
Dacono city, Weld County	3 028	51.4	454	15.0	25.8	2 817	49.3	266	24.1	534	54.7
De Beque town, Mesa County	520	56.3	-	-	(X)	478	56.3	3	100.0	21	-
Deer Trail town, Arapahoe County	606	62.7	2	0.3	100.0	554	47.1	-	(X)	7	42.9
Del Norte town, Rio Grande County	1 694	70.7	60	3.5	50.0	1 573	34.8	53	26.4	435	26.7
Delta city, Delta County	6 447	52.1	582	9.0	11.9	5 917	52.1	325	48.6	900	51.6
Denver city, Denver County	554 636	48.6	96 601	17.4	22.9	517 349	57.3	28 800	49.0	110 668	55.5
Derby CDP, Adams County	6 100	65.7	1 105	18.1	21.8	5 579	49.8	415	37.3	1 481	55.8
Dillon town, Summit County	799	33.9	115	14.4	6.1	764	65.2	8	100.0	127	59.1
Dinosaur town, Moffat County	330	28.2	-	-	(X)	312	38.1	-	(X)	7	28.6
Dolores town, Montezuma County	825	40.5	20	2.4	75.0	798	55.9	25	12.0	73	23.3
Dove Creek town, Dolores County	675	46.6	8	1.2	12.5	630	42.2	5	-	23	52.2
Downieville-Lawson-Dumont CDP, Clear Creek County	369	60.7	8	2.2	-	369	53.7	-	(X)	-	(X)
Durango city, La Plata County	14 021	37.0	382	2.7	35.1	13 453	60.6	152	34.9	1 320	33.9
Eads town, Kiowa County	717	65.9	10	1.4	40.0	681	38.2	-	(X)	19	52.6
Eagle town, Eagle County	2 965	40.1	280	9.4	24.3	2 745	65.0	100	36.0	322	47.5
Eagle-Vail CDP, Eagle County	2 964	24.4	119	4.0	42.9	2 850	67.1	21	85.7	254	29.1
East Pleasant View CDP, Jefferson County	322	46.0	-	-	(X)	316	47.5	-	(X)	-	(X)
Eaton town, Weld County	2 722	60.4	50	1.8	60.0	2 520	51.5	47	34.0	214	30.8
Eckley town, Yuma County	273	64.2	30	11.0	13.3	249	53.0	12	25.0	14	71.4
Edgewater city, Jefferson County	5 287	55.0	777	14.7	23.6	4 941	59.1	257	26.1	876	62.3
Edwards CDP, Eagle County	8 378	27.8	1 995	23.8	13.0	7 764	74.0	575	52.3	1 870	46.4
Eldora CDP, Boulder County	222	26.2	12	5.4	-	204	46.1	16	-	10	-
Eldorado Springs CDP, Boulder County	514	32.9	6	1.2	-	494	33.2	-	(X)	49	34.7
Elizabeth town, Elbert County	1 510	49.8	41	2.7	12.2	1 377	70.5	13	30.8	41	41.5
El Jebel CDP, Eagle County	4 493	43.5	903	20.1	10.4	4 117	44.3	226	58.4	788	82.9
Empire town, Clear Creek County	344	44.2	2	0.6	100.0	320	36.3	3	-	4	-
Englewood city, Arapahoe County	31 589	48.2	2 211	7.0	26.7	29 879	55.1	543	39.6	2 958	49.2
Erie town	6 472	43.7	340	5.3	30.9	5 730	81.4	119	28.6	497	37.6
Boulder County (part)	4 381	39.2	274	6.3	34.7	3 828	96.0	62	54.8	302	46.7
Weld County (part)	2 091	52.7	66	3.2	15.2	1 902	52.0	57	-	195	23.6
Estes Park town, Larimer County	5 292	23.9	334	6.3	35.6	5 044	56.5	52	100.0	339	55.2
Evans city, Weld County	9 429	60.2	1 128	12.0	7.3	8 438	61.4	542	54.6	1 609	44.6
Evergreen CDP, Jefferson County	9 286	26.6	289	3.1	56.7	8 676	51.5	59	-	450	20.4
Fairplay town, Park County	615	42.4	16	2.6	56.3	561	61.1	6	-	24	12.5
Federal Heights city, Adams County	12 064	54.2	1 155	9.6	31.5	11 076	65.1	451	23.7	1 678	54.3
Firestone town, Weld County	1 808	55.8	161	8.9	23.6	1 672	49.2	89	53.9	232	47.0
Flagler town, Kit Carson County	602	65.5	5	0.8	100.0	575	40.0	-	(X)	8	-
Fleming town, Logan County	451	60.8	7	1.6	57.1	431	29.0	3	-	10	-
Florence city, Fremont County	3 520	59.1	101	2.9	26.7	3 284	54.5	58	55.2	323	46.1
Fort Carson CDP, El Paso County	10 582	8.1	560	5.3	49.5	9 318	95.3	137	16.8	1 326	31.3
Fort Collins city, Larimer County	118 440	38.2	6 269	5.3	34.5	111 340	66.5	1 662	29.7	9 316	31.3
Fort Garland CDP, Costilla County	451	77.8	55	12.2	50.9	426	36.2	57	14.0	219	27.9
Fort Lupton city, Weld County	7 182	65.6	1 478	20.6	25.4	6 547	51.8	667	44.8	2 011	54.9
Fort Morgan city, Morgan County	11 051	59.2	2 168	19.6	16.0	10 072	53.0	934	35.4	2 401	64.9
Fountain city, El Paso County	15 133	33.5	839	5.5	63.9	13 736	62.0	281	42.0	1 320	24.3
Fowler town, Otero County	1 220	64.8	9	0.7	33.3	1 129	45.7	2	-	77	7.8
Foxfield town, Arapahoe County	760	47.3	44	5.8	90.9	722	30.3	8	-	55	7.3
Franktown CDP, Douglas County	93	73.1	-	-	(X)	82	37.8	-	(X)	-	(X)
Fraser town, Grand County	923	40.7	86	9.3	14.0	881	70.7	17	41.2	75	49.3
Frederick town, Weld County	2 558	53.8	225	8.8	52.4	2 308	71.5	99	21.2	275	44.0
Frisco town, Summit County	2 365	21.4	149	6.3	34.9	2 282	76.2	50	16.0	146	37.7
Fruita city, Mesa County	6 611	46.4	138	2.1	58.7	6 158	67.7	110	17.3	492	32.9
Fruitvale CDP, Mesa County	6 934	52.6	148	2.1	56.8	6 536	52.8	49	20.4	393	9.7
Garden City town, Weld County	356	55.2	153	43.0	1.3	323	77.1	45	84.4	168	81.5
Genesee CDP, Jefferson County	3 617	29.7	201	5.6	50.2	3 398	48.6	24	20.8	143	-
Genoa town, Lincoln County	173	72.7	1	0.6	-	148	47.3	-	(X)	1	-
Georgetown town, Clear Creek County	1 061	40.9	23	2.2	34.8	1 006	62.4	5	40.0	44	34.1
Gilcrest town, Weld County	1 163	70.5	241	20.7	16.6	1 073	42.5	151	43.0	326	57.7
Glendale city, Arapahoe County	4 547	28.7	1 566	34.4	10.3	4 339	81.6	261	52.5	1 568	67.9
Gleneagle CDP, El Paso County	4 292	25.5	167	3.9	71.3	4 075	65.8	90	15.6	164	14.0
Glenwood Springs city, Garfield County	7 819	40.3	778	10.0	19.5	7 259	55.9	190	42.1	838	45.8

Table 2. **Place of Birth, Residence in 1995, and Language: 2000**—Con.

[Data based on a sample (except Tables 65-68). For information on confidentiality protection, coverage, sampling error, and nonsampling error, see Appendix G.
For location of definitions, see "How to Use This Census Report"]

State County Place	Total population	Native population—Percent born in state of residence	Foreign-born population			Population 5 years and over		Speak a language other than English at home			
								Population 5 to 17 years		Population 18 years and over	
			Number	Percent of total population	Percent naturalized citizens	Number	Percent living in different house in 1995	Number	Percent who speak English less than "very well"	Number	Percent who speak English less than "very well"
PLACE—Con.											
Golden city, Jefferson County	17 411	40.5	1 157	6.6	28.8	16 335	63.1	297	37.0	1 421	26.2
Gold Hill CDP, Boulder County	209	49.8	-	-	(X)	209	28.7	13	-	-	(X)
Granada town, Prowers County	663	73.2	118	17.8	25.4	613	45.5	88	29.5	206	55.8
Granby town, Grand County	1 500	44.9	51	3.4	19.6	1 406	54.8	20	45.0	55	58.2
Grand Junction city, Mesa County	42 225	48.9	1 734	4.1	39.8	39 775	58.4	584	45.5	3 192	35.8
Grand Lake town, Grand County	441	36.5	16	3.6	81.3	430	58.1	11	54.5	25	20.0
Grand View Estates CDP, Douglas County	742	46.1	24	3.2	62.5	714	56.2	-	(X)	32	-
Greeley city, Weld County	76 818	55.4	7 421	9.7	27.0	71 043	62.8	3 477	43.2	11 493	50.6
Green Mountain Falls town	754	26.8	9	1.2	55.6	731	54.7	5	-	32	-
El Paso County (part)	702	27.4	9	1.3	55.6	679	52.7	5	-	27	-
Teller County (part)	52	19.2	-	-	(X)	52	80.8	-	(X)	5	-
Greenwood Village city, Arapahoe County	11 068	38.2	916	8.3	47.7	10 457	50.2	186	29.0	872	30.3
Grover town, Weld County	124	47.6	-	-	(X)	122	50.0	-	(X)	-	(X)
Gunbarrel CDP, Boulder County	9 632	24.9	693	7.2	35.4	9 177	47.8	210	40.5	805	19.9
Gunnison city, Gunnison County	5 318	45.5	142	2.7	36.6	5 077	69.2	9	100.0	354	37.9
Gypsum town, Eagle County	3 665	52.3	596	16.3	22.8	3 364	62.7	275	50.9	634	57.3
Hartman town, Prowers County	117	60.9	2	1.7	-	101	27.7	3	-	18	-
Haswell town, Kiowa County	77	70.1	-	-	(X)	77	48.1	2	-	-	(X)
Haxtun town, Phillips County	975	60.1	17	1.7	41.2	916	45.2	5	80.0	29	34.5
Hayden town, Routt County	1 649	51.8	27	1.6	37.0	1 533	54.3	7	-	75	41.3
Heritage Hills CDP, Douglas County	645	35.0	28	4.3	39.3	584	100.0	-	(X)	19	-
Highlands Ranch CDP, Douglas County	70 864	34.8	4 717	6.7	43.3	63 141	72.7	963	21.5	4 659	30.7
Hillrose town, Morgan County	262	69.5	3	1.1	-	238	61.3	8	37.5	10	20.0
Holly town, Prowers County	1 010	59.3	156	15.4	25.0	923	43.2	68	32.4	174	57.5
Holyoke city, Phillips County	2 263	56.6	323	14.3	13.6	2 078	54.0	136	31.6	265	81.9
Hooper town, Alamosa County	119	51.4	10	8.4	70.0	113	31.9	9	-	11	45.5
Hotchkiss town, Delta County	997	54.9	36	3.6	-	953	53.8	36	41.7	77	35.1
Hot Sulphur Springs town, Grand County	522	52.7	-	-	(X)	504	46.2	3	-	20	15.0
Hudson town, Weld County	1 569	64.3	234	14.9	34.2	1 401	61.7	76	53.9	228	56.6
Hugo town, Lincoln County	879	59.5	2	0.2	100.0	826	58.2	2	-	8	25.0
Idaho Springs city, Clear Creek County	1 908	45.6	45	2.4	62.2	1 803	46.4	15	20.0	55	41.8
Ignacio town, La Plata County	658	67.1	4	0.6	100.0	618	45.1	21	42.9	142	16.9
Iliff town, Logan County	210	66.0	4	1.9	100.0	192	35.4	9	-	18	11.1
Indian Hills CDP, Jefferson County	1 120	44.6	20	1.8	15.0	1 071	39.0	-	(X)	39	33.3
Jamestown town, Boulder County	224	24.6	-	-	(X)	216	56.5	-	(X)	8	62.5
Johnstown town, Weld County	3 736	51.9	347	9.3	24.5	3 353	71.8	143	53.8	466	53.4
Julesburg town, Sedgwick County	1 448	47.6	59	4.1	16.9	1 364	40.1	42	33.3	117	37.6
Keenesburg town, Weld County	868	67.5	21	2.4	-	762	60.4	14	42.9	41	22.0
Ken Caryl CDP, Jefferson County	30 838	47.6	1 254	4.1	48.8	28 651	48.5	423	33.6	1 543	32.3
Kersey town, Weld County	1 397	61.5	49	3.5	53.1	1 235	53.9	45	22.2	182	31.9
Keystone CDP, Summit County	774	19.5	185	23.9	22.2	700	96.0	-	(X)	170	47.6
Kim town, Las Animas County	76	72.4	-	-	(X)	73	28.8	-	(X)	11	-
Kiowa town, Elbert County	643	50.8	13	2.0	69.2	579	72.2	3	-	15	26.7
Kit Carson town, Cheyenne County	258	69.0	6	2.3	50.0	234	44.0	11	-	13	46.2
Kittredge CDP, Jefferson County	957	35.8	32	3.3	18.8	899	41.4	-	(X)	25	-
Kremmling town, Grand County	1 592	50.6	44	2.8	59.1	1 463	53.1	34	11.8	93	37.6
Lafayette city, Boulder County	23 349	40.1	2 282	9.8	30.5	21 480	61.8	918	37.1	2 840	43.7
La Jara town, Conejos County	908	78.3	45	5.0	17.8	843	37.0	52	15.4	311	24.1
La Junta city, Otero County	7 705	69.4	322	4.2	31.1	7 195	45.4	115	33.0	1 328	37.4
Lake City town, Hinsdale County	361	21.8	8	2.2	50.0	338	57.1	3	100.0	20	60.0
Lakeside town, Jefferson County	18	27.8	-	-	(X)	16	37.5	-	(X)	2	-
Lakewood city, Jefferson County	144 089	48.4	10 293	7.1	39.3	135 404	51.6	2 722	29.4	13 913	40.3
Lamar city, Prowers County	9 062	64.0	949	10.5	16.0	8 289	51.2	459	24.2	1 644	53.3
Laporte CDP, Larimer County	2 732	49.1	19	0.7	68.4	2 588	40.6	19	57.9	71	22.5
Larkspur town, Douglas County	269	52.4	2	0.7	100.0	261	39.1	3	-	7	-
La Salle town, Weld County	1 870	66.8	193	10.3	16.1	1 762	40.5	104	38.5	279	48.0
Las Animas city, Bent County	2 764	65.5	135	4.9	51.1	2 564	45.5	56	16.1	503	30.8
La Veta town, Huerfano County	946	38.2	7	0.7	57.1	890	60.6	2	-	43	30.2
Leadville city, Lake County	2 843	46.8	185	6.5	34.6	2 653	54.2	68	38.2	349	37.0
Leadville North CDP, Lake County	1 942	53.4	235	12.1	18.7	1 805	49.5	70	82.9	353	49.9
Limon town, Lincoln County	2 100	61.0	96	4.6	19.8	1 944	56.3	62	40.3	114	46.5
Lincoln Park CDP, Fremont County	3 800	58.0	51	1.3	51.0	3 638	43.2	41	26.8	117	57.3
Littleton city	40 416	41.0	2 304	5.7	38.1	38 212	52.4	535	39.3	2 892	42.2
Arapahoe County (part)	40 194	41.1	2 300	5.7	38.0	38 041	52.4	535	39.3	2 884	42.0
Douglas County (part)	123	32.5	-	-	(X)	82	28.0	-	(X)	-	(X)
Jefferson County (part)	99	30.5	4	4.0	100.0	89	86.5	-	(X)	8	100.0
Lochbuie town, Weld County	2 059	56.5	433	21.0	35.8	1 925	54.1	153	35.3	467	63.0
Loghill Village CDP, Ouray County	301	17.2	5	1.7	60.0	289	65.4	-	(X)	12	-
Log Lane Village town, Morgan County	978	63.6	283	28.9	10.2	860	57.9	154	41.6	277	75.5
Lone Tree city, Douglas County	4 936	35.8	349	7.1	42.7	4 523	61.0	86	19.8	362	17.4
Longmont city	71 303	40.2	7 536	10.6	26.0	65 757	59.3	2 717	45.3	8 737	54.4
Boulder County (part)	71 303	40.2	7 536	10.6	26.0	65 757	59.3	2 717	45.3	8 737	54.4
Weld County (part)	-	(X)	-	(X)	(X)	-	(X)	-	(X)	-	(X)
Louisville city, Boulder County	18 868	36.7	1 091	5.8	45.7	17 644	50.4	259	20.1	978	27.4
Louviers CDP, Douglas County	197	37.1	-	-	(X)	179	33.0	-	(X)	-	(X)
Loveland city, Larimer County	50 680	43.0	1 724	3.4	42.4	47 109	54.8	726	45.3	2 955	39.9
Lyons town, Boulder County	1 545	37.9	82	5.3	17.1	1 453	49.1	25	20.0	95	44.2
Manassa town, Conejos County	1 068	82.9	26	2.4	53.8	985	32.3	43	4.7	314	30.6
Mancos town, Montezuma County	1 165	45.0	44	3.8	6.8	1 073	50.7	16	31.3	111	38.7
Manitou Springs city, El Paso County	5 046	32.7	196	3.9	43.9	4 857	43.6	81	-	257	15.6
Manzanola town, Otero County	553	69.1	28	5.1	28.6	514	46.5	28	64.3	158	32.9

Table 2. **Place of Birth, Residence in 1995, and Language: 2000**—Con.

[Data based on a sample (except Tables 65-68). For information on confidentiality protection, coverage, sampling error, and nonsampling error, see Appendix G.
For location of definitions, see "How to Use This Census Report"]

State County Place	Total population	Native population—Percent born in state of residence	Foreign-born population			Population 5 years and over		Speak a language other than English at home			
								Population 5 to 17 years		Population 18 years and over	
			Number	Percent of total population	Percent naturalized citizens	Number	Percent living in different house in 1995	Number	Percent who speak English less than "very well"	Number	Percent who speak English less than "very well"
PLACE—Con.											
Marble town, Gunnison County	146	45.2	-	-	(X)	135	47.4	-	(X)	2	-
Mead town, Weld County	2 019	49.5	30	1.5	53.3	1 846	69.6	24	50.0	86	25.6
Meeker town, Rio Blanco County	2 183	57.5	77	3.5	35.1	2 038	53.0	18	55.6	112	51.8
Meridian CDP, Douglas County	159	8.8	23	14.5	43.5	159	100.0	18	-	34	-
Merino town, Logan County	243	63.4	5	2.1	40.0	231	30.3	3	-	3	-
Milliken town, Weld County	2 909	63.4	403	13.9	23.6	2 594	62.8	232	45.7	612	48.7
Minturn town, Eagle County	1 082	50.5	155	14.3	18.1	1 014	47.6	40	35.0	285	36.8
Moffat town, Saguache County	107	54.2	-	-	(X)	105	52.4	3	-	3	-
Monte Vista city, Rio Grande County	4 436	71.5	286	6.4	53.1	4 078	44.4	247	17.0	1 347	26.1
Montezuma town, Summit County	34	38.2	-	-	(X)	33	24.2	-	(X)	-	(X)
Montrose city, Montrose County	12 365	48.1	695	5.6	37.0	11 518	54.8	195	43.6	1 248	44.8
Monument town, El Paso County	1 983	35.8	57	2.9	68.4	1 776	71.7	19	47.4	87	24.1
Morrison town, Jefferson County	451	36.4	22	4.9	81.8	446	54.3	3	-	11	18.2
Mountain View town, Jefferson County	570	53.0	29	5.1	17.2	538	57.8	9	55.6	68	27.9
Mountain Village town, San Miguel County	1 064	17.0	240	22.6	6.3	1 001	79.2	17	52.9	236	58.9
Mount Crested Butte town, Gunnison County	612	12.9	32	5.2	6.3	587	76.3	6	100.0	32	46.9
Naturita town, Montrose County	621	64.4	3	0.5	-	589	52.3	-	(X)	11	45.5
Nederland town, Boulder County	1 410	21.0	44	3.1	56.8	1 345	66.5	11	-	88	19.3
New Castle town, Garfield County	2 007	44.2	110	5.5	30.0	1 800	67.1	46	32.6	158	42.4
Niwot CDP, Boulder County	4 160	33.3	174	4.2	66.1	3 949	50.8	66	30.3	224	19.2
Northglenn city	31 635	53.4	2 629	8.3	38.4	29 285	51.1	947	29.8	3 562	46.6
Adams County (part)	31 617	53.4	2 629	8.3	38.4	29 267	51.1	947	29.8	3 554	46.7
Weld County (part)	18	55.6	-	-	(X)	18	-	-	(X)	8	-
North Washington CDP, Adams County	473	58.6	55	11.6	25.5	406	43.3	15	100.0	102	46.1
Norwood town, San Miguel County	433	48.1	5	1.2	60.0	407	51.6	3	-	21	19.0
Nucla town, Montrose County	775	52.9	8	1.0	37.5	729	48.8	19	26.3	19	5.3
Nunn town, Weld County	484	57.3	51	10.5	3.9	446	52.7	22	50.0	66	59.1
Oak Creek town, Routt County	848	55.2	6	0.7	66.7	795	62.4	6	100.0	25	24.0
Olathe town, Montrose County	1 628	62.6	357	21.9	10.6	1 469	56.0	159	57.9	326	75.2
Olney Springs town, Crowley County	381	61.5	2	0.5	100.0	346	59.2	3	-	14	-
Ophir town, San Miguel County	115	23.9	2	1.7	-	110	66.4	-	(X)	11	63.6
Orchard City town, Delta County	2 868	53.3	57	2.0	42.1	2 760	46.8	17	23.5	172	21.5
Orchard Mesa CDP, Mesa County	6 323	58.0	119	1.9	50.4	6 002	45.6	22	40.9	278	40.6
Ordway town, Crowley County	1 235	70.0	30	2.4	26.7	1 144	48.2	36	-	167	31.1
Otis town, Washington County	537	69.6	4	0.7	50.0	496	42.9	-	(X)	18	22.2
Ouray city, Ouray County	827	33.7	38	4.6	36.8	784	50.9	9	66.7	47	23.4
Ovid town, Sedgwick County	315	50.3	11	3.5	45.5	307	32.6	3	100.0	34	17.6
Padroni CDP, Logan County	77	68.8	-	-	(X)	69	76.8	-	(X)	-	(X)
Pagosa Springs town, Archuleta County	1 604	48.9	34	2.1	35.3	1 520	48.5	20	15.0	401	28.9
Palisade town, Mesa County	2 636	47.6	45	1.7	22.2	2 486	53.6	31	12.9	122	20.5
Palmer Lake town, El Paso County	2 175	33.8	57	2.6	78.9	2 031	56.4	15	53.3	95	43.2
Paoli town, Phillips County	43	72.1	-	-	(X)	40	42.5	-	(X)	-	(X)
Paonia town, Delta County	1 506	50.3	31	2.1	35.5	1 398	47.1	5	-	58	20.7
Parachute town, Garfield County	968	42.4	110	11.4	29.1	886	71.7	58	65.5	81	72.8
Parker town, Douglas County	23 514	35.7	855	3.6	32.6	20 837	74.6	167	25.7	977	33.3
Peetz town, Logan County	233	49.3	10	4.3	20.0	225	38.2	7	-	10	40.0
Penrose CDP, Fremont County	4 103	54.2	39	1.0	87.2	3 859	41.7	7	-	151	15.2
Perry Park CDP, Douglas County	1 150	17.3	67	5.8	56.7	1 133	52.3	6	-	79	24.1
Pierce town, Weld County	860	53.2	27	3.1	48.1	819	40.3	20	-	125	37.6
Pitkin town, Gunnison County	131	30.8	24	18.3	20.8	126	42.9	3	100.0	17	88.2
Platteville town, Weld County	2 342	59.4	215	9.2	19.5	2 143	56.0	139	39.6	407	45.2
Poncha Springs town, Chaffee County	465	49.5	6	1.3	66.7	443	66.1	2	-	16	50.0
Ponderosa Park CDP, Elbert County	3 102	36.1	19	0.6	-	2 926	54.1	25	72.0	96	21.9
Pritchett town, Baca County	123	55.5	4	3.3	-	118	22.9	1	100.0	5	40.0
Pueblo city, Pueblo County	102 235	71.2	3 355	3.3	41.3	95 537	46.1	1 797	23.2	15 718	30.1
Pueblo West CDP, Pueblo County	16 996	52.3	344	2.0	55.5	15 585	73.7	126	13.5	1 056	22.9
Ramah town, El Paso County	125	55.2	-	-	(X)	110	69.1	2	-	1	-
Rangely town, Rio Blanco County	2 101	45.2	42	2.0	23.8	2 006	51.8	29	27.6	86	51.2
Raymer town, Weld County	117	48.7	-	-	(X)	110	53.6	-	(X)	-	(X)
Red Cliff town, Eagle County	295	43.9	6	2.0	-	280	45.7	11	36.4	102	35.3
Red Feather Lakes CDP, Larimer County	443	35.7	-	-	(X)	442	58.1	-	(X)	6	-
Redlands CDP, Mesa County	8 047	43.8	174	2.2	60.3	7 672	45.9	100	18.0	306	34.3
Rico town, Dolores County	240	30.0	3	1.3	66.7	219	74.0	-	(X)	17	47.1
Ridgway town, Ouray County	719	34.0	21	2.9	52.4	668	62.7	3	100.0	26	7.7
Rifle city, Garfield County	6 976	49.2	489	7.0	12.1	6 317	62.7	186	41.9	556	54.7
Rockvale town, Fremont County	370	60.3	5	1.4	100.0	345	46.4	-	(X)	15	26.7
Rocky Ford city, Otero County	4 263	70.8	328	7.7	9.1	3 967	45.1	219	62.1	1 205	41.3
Romeo town, Conejos County	359	86.5	47	13.1	17.0	326	28.2	28	46.4	167	41.3
Roxborough Park CDP, Douglas County	4 438	41.5	195	4.4	51.8	3 960	64.9	38	-	254	28.3
Rye town, Pueblo County	212	55.7	-	-	(X)	201	49.8	2	-	6	-
Saguache town, Saguache County	569	68.2	16	2.8	31.3	546	39.9	5	-	109	20.2
St. Mary's CDP, Clear Creek County	233	22.7	-	-	(X)	213	79.8	-	(X)	-	(X)
Salida city, Chaffee County	5 414	52.4	59	1.1	28.8	5 153	47.3	56	64.3	461	28.6
Salt Creek CDP, Pueblo County	672	81.3	24	3.6	66.7	638	41.7	-	(X)	264	24.2
Sanford town, Conejos County	805	78.2	7	0.9	-	736	36.1	17	17.6	164	24.4
San Luis town, Costilla County	741	81.7	21	2.8	42.9	711	31.8	62	17.7	477	35.4
Sawpit town, San Miguel County	17	17.6	-	-	(X)	17	47.1	1	-	5	-
Security-Widefield CDP, El Paso County	29 729	32.1	2 237	7.5	66.5	27 720	46.7	562	32.2	3 402	21.8
Sedalia CDP, Douglas County	213	84.9	14	6.6	100.0	181	58.0	7	100.0	7	-
Sedgwick town, Sedgwick County	221	70.6	-	-	(X)	193	37.8	1	-	3	-
Seibert town, Kit Carson County	173	63.7	5	2.9	100.0	168	49.4	-	(X)	7	71.4
Severance town, Weld County	624	59.8	9	1.4	100.0	555	81.6	21	-	26	23.1
Sheridan city, Arapahoe County	5 664	60.0	483	8.5	15.7	5 220	49.4	235	29.4	700	45.0

Table 2. **Place of Birth, Residence in 1995, and Language: 2000**—Con.

[Data based on a sample (except Tables 65-68). For information on confidentiality protection, coverage, sampling error, and nonsampling error, see Appendix G.
For location of definitions, see "How to Use This Census Report"]

State County Place	Total population	Native population—Percent born in state of residence	Foreign-born population			Population 5 years and over		Speak a language other than English at home			
								Population 5 to 17 years		Population 18 years and over	
			Number	Percent of total population	Percent naturalized citizens	Number	Percent living in different house in 1995	Number	Percent who speak English less than "very well"	Number	Percent who speak English less than "very well"
PLACE—Con.											
Sheridan Lake town, Kiowa County	58	27.6	-	-	(X)	51	56.9	-	(X)	3	100.0
Sherrelwood CDP, Adams County	17 633	63.4	2 335	13.2	19.5	16 374	44.8	818	46.1	3 448	55.1
Silt town, Garfield County	1 698	54.1	129	7.6	34.1	1 580	56.4	81	17.3	146	56.8
Silver Cliff town, Custer County	516	39.4	6	1.2	66.7	476	59.2	-	(X)	24	45.8
Silver Plume town, Clear Creek County	225	32.9	9	4.0	-	204	70.6	3	-	11	-
Silverthorne town, Summit County	3 193	27.0	776	24.3	13.9	3 013	69.6	149	53.0	723	64.0
Silverton town, San Juan County	540	34.6	14	2.6	64.3	514	49.0	5	-	43	18.6
Simla town, Elbert County	705	49.0	22	3.1	22.7	670	48.2	11	-	31	6.5
Snowmass Village town, Pitkin County	1 807	20.2	175	9.7	54.3	1 737	52.4	21	-	235	19.6
South Fork town, Rio Grande County	628	28.5	11	1.8	45.5	613	60.8	17	-	26	26.9
Southglenn CDP, Arapahoe County	43 516	38.5	2 177	5.0	58.3	41 214	40.7	549	32.1	2 179	27.2
Springfield town, Baca County	1 569	55.0	32	2.0	78.1	1 483	42.1	11	36.4	54	20.4
Starkville town, Las Animas County	149	69.7	4	2.7	100.0	144	34.0	-	(X)	51	11.8
Steamboat Springs city, Routt County	9 868	28.2	616	6.2	18.3	9 415	66.1	81	61.7	651	37.9
Sterling city, Logan County	11 337	64.7	540	4.8	19.8	10 587	51.9	215	40.0	922	53.1
Stonegate CDP, Douglas County	6 271	35.8	346	5.5	46.0	5 533	57.1	88	21.6	283	24.4
Strasburg CDP	1 424	49.3	32	2.2	87.5	1 352	51.8	8	50.0	42	33.3
Adams County (part)	776	46.5	32	4.1	87.5	733	50.8	-	(X)	14	57.1
Arapahoe County (part)	648	52.5	-	-	(X)	619	53.0	8	50.0	28	21.4
Stratmoor CDP, El Paso County	6 640	34.2	684	10.3	52.2	6 008	59.1	273	34.8	924	39.2
Stratton town, Kit Carson County	709	51.7	18	2.5	-	683	43.3	15	53.3	25	48.0
Sugar City town, Crowley County	285	56.6	4	1.4	100.0	276	43.5	1	100.0	18	16.7
Superior town	8 981	27.9	1 151	12.8	27.6	8 126	84.9	235	23.0	959	45.2
Boulder County (part)	8 981	27.9	1 151	12.8	27.6	8 126	84.9	235	23.0	959	45.2
Jefferson County (part)	-	(X)	-	(X)	(X)	-	(X)	-	(X)	-	(X)
Swink town, Otero County	680	67.5	12	1.8	50.0	616	42.9	7	100.0	53	35.8
Tabernash CDP, Grand County	135	35.7	6	4.4	-	127	58.3	-	(X)	6	-
Telluride town, San Miguel County	2 058	16.8	126	6.1	13.5	2 004	73.7	26	61.5	169	34.3
The Pinery CDP, Douglas County	7 366	31.5	246	3.3	73.6	6 885	42.0	47	29.8	312	16.7
Thornton city	82 433	54.4	5 646	6.8	35.0	75 441	58.8	1 752	42.4	8 410	43.6
Adams County (part)	82 433	54.4	5 646	6.8	35.0	75 441	58.8	1 752	42.4	8 410	43.6
Weld County (part)	-	(X)	-	(X)	(X)	-	(X)	-	(X)	-	(X)
Timnath town, Larimer County	219	53.4	-	-	(X)	198	54.5	2	-	13	15.4
Todd Creek CDP, Adams County	1 335	49.3	29	2.2	24.1	1 192	72.0	-	(X)	48	-
Towaoc CDP, Montezuma County	1 068	64.0	-	-	(X)	949	39.1	73	45.2	440	43.2
Trinidad city, Las Animas County	9 017	68.2	214	2.4	31.8	8 451	42.6	188	17.0	1 739	22.0
Twin Lakes CDP, Adams County	6 379	66.1	1 542	24.2	15.0	5 838	52.7	388	56.7	1 751	68.1
Two Buttes town, Baca County	59	50.8	-	-	(X)	59	62.7	-	(X)	2	100.0
Vail town, Eagle County	4 500	19.1	510	11.3	28.2	4 332	65.8	11	81.8	665	31.0
Victor city, Teller County	474	51.0	9	1.9	77.8	449	52.8	-	(X)	19	26.3
Vilas town, Baca County	117	57.4	2	1.7	-	112	30.4	-	(X)	4	25.0
Vona town, Kit Carson County	82	63.4	-	-	(X)	78	26.9	-	(X)	2	-
Walden town, Jackson County	740	50.6	15	2.0	33.3	701	42.2	6	-	13	38.5
Walsenburg city, Huerfano County	4 184	65.7	42	1.0	31.0	3 963	42.4	42	19.0	875	21.6
Walsh town, Baca County	739	55.1	42	5.7	33.3	684	36.4	19	-	70	64.3
Ward town, Boulder County	71	49.3	4	5.6	100.0	71	8.5	-	(X)	3	-
Welby CDP, Adams County	13 010	62.8	1 514	11.6	26.7	11 904	50.8	597	31.7	2 368	47.6
Wellington town, Larimer County	2 709	49.4	149	5.5	20.8	2 442	68.3	77	19.5	182	54.4
Westcliffe town, Custer County	426	42.7	11	2.6	27.3	406	55.9	-	(X)	21	19.0
Westcreek CDP, Douglas County	116	-	-	-	(X)	101	67.3	-	(X)	-	(X)
Westminster city	101 197	50.2	9 116	9.0	40.4	94 044	56.9	2 944	33.9	10 697	46.3
Adams County (part)	57 731	50.1	6 415	11.1	36.1	53 633	58.7	2 105	36.3	7 284	50.4
Jefferson County (part)	43 466	50.2	2 701	6.2	50.5	40 411	54.6	839	27.9	3 413	37.7
West Pleasant View CDP, Jefferson County	3 850	51.3	146	3.8	20.5	3 641	52.2	91	51.6	243	39.9
Wheat Ridge city, Jefferson County	33 015	53.3	1 983	6.0	37.7	30 925	50.1	468	41.0	2 710	43.7
Wiggins town, Morgan County	852	63.4	84	9.9	21.4	777	51.4	48	43.8	127	63.8
Wiley town, Prowers County	501	61.8	22	4.4	27.3	454	43.8	12	-	47	14.9
Williamsburg town, Fremont County	740	41.2	-	-	(X)	697	54.9	13	100.0	18	-
Windsor town	10 138	47.8	278	2.7	59.4	9 219	62.5	86	20.9	489	30.1
Larimer County (part)	407	34.8	13	3.2	100.0	371	85.7	-	(X)	8	100.0
Weld County (part)	9 731	48.4	265	2.7	57.4	8 848	61.6	86	20.9	481	28.9
Winter Park town, Grand County	641	26.3	43	6.7	48.8	631	64.2	8	-	32	31.3
Woodland Park city, Teller County	6 638	24.8	175	2.6	82.9	6 242	59.9	34	52.9	195	28.2
Woodmoor CDP, El Paso County	7 088	21.5	272	3.8	69.9	6 640	46.8	111	48.6	409	21.8
Wray city, Yuma County	2 214	59.6	105	4.7	21.0	2 105	47.8	64	39.1	118	54.2
Yampa town, Routt County	456	59.3	2	0.4	-	432	51.2	10	50.0	4	-
Yuma city, Yuma County	3 311	70.4	478	14.4	16.3	3 076	48.5	154	53.2	484	62.6

Table 3. **Education and Veteran Status: 2000**

[Data based on a sample (except Tables 65-68). For information on confidentiality protection, coverage, sampling error, and nonsampling error, see Appendix G.
For location of definitions, see "How to Use This Census Report"]

State County County Subdivision Place	Population 3 years and over enrolled in school				Population 16 to 19 years			Population 25 years and over			Civilian veterans 18 years and over	
		Elementary or high school				Not enrolled in school and not high school graduate						
	Pre-primary school	Number	Percent in private school	College or graduate school	Total	Number	Percent	Number	Percent high school graduate or higher	Percent with Bachelor's degree or higher	Total	65 years and over
The State	**140 813**	**742 359**	**8.5**	**282 832**	**243 396**	**29 568**	**12.1**	**2 776 632**	**86.9**	**32.7**	**446 385**	**131 158**
Adams County	12 603	67 344	6.0	15 697	20 522	4 075	19.9	223 094	78.8	17.4	34 426	8 990
Brighton CCD	928	5 872	9.7	870	1 858	276	14.9	19 081	79.7	17.7	2 858	841
Brighton city (part)	681	4 025	10.2	574	1 279	234	18.3	12 711	74.7	14.5	1 807	584
Broomfield city (part)	-	7	100.0	-	-	-	(X)	48	87.5	33.3	-	-
Commerce City city (part)	10	34	-	33	10	6	60.0	277	91.3	25.6	60	9
Thornton city (part)	10	36	-	6	13	-	-	136	76.5	15.4	25	-
Todd Creek CDP	54	189	17.5	35	58	-	-	929	96.3	21.4	141	47
Westminster city (part)	7	153	-	6	14	-	-	269	97.8	41.6	18	-
Commerce City CCD	997	5 882	2.1	559	1 836	539	29.4	16 252	57.2	3.7	2 368	834
Commerce City city (part)	769	4 612	1.9	397	1 499	412	27.5	11 990	57.0	3.2	1 623	564
Derby CDP	199	1 146	2.8	156	302	109	36.1	3 626	59.0	5.1	604	176
North Washington CDP (part)	13	41	12.2	-	9	-	-	291	50.9	-	70	64
Thornton city (part)	-	-	(X)	-	-	-	(X)	-	(X)	(X)	-	-
East Adams CCD	275	1 202	7.7	206	365	39	10.7	3 566	90.1	16.3	641	127
Aurora city (part)	8	9	100.0	-	-	-	(X)	51	76.5	-	9	-
Bennett town (part)	89	475	6.5	54	165	20	12.1	1 156	87.6	12.3	221	35
Strasburg CDP (part)	46	160	-	45	49	-	-	507	89.0	22.9	92	30
North Aurora CCD	1 515	7 702	3.8	1 100	2 308	795	34.4	22 719	63.3	8.2	3 253	819
Aurora city (part)	1 515	7 661	3.7	1 086	2 261	781	34.5	22 620	63.2	8.2	3 225	819
West Adams CCD	8 888	46 686	6.4	12 962	14 155	2 426	17.1	161 476	82.8	20.0	25 306	6 369
Arvada city (part)	98	508	18.7	168	121	-	-	1 740	90.4	23.6	280	90
Berkley CDP	307	1 862	7.8	406	693	182	26.3	6 487	68.0	8.9	934	288
Brighton city (part)	-	-	(X)	-	-	-	(X)	-	(X)	(X)	-	-
Broomfield city (part)	741	3 122	6.8	881	699	42	6.0	9 347	93.1	31.7	1 316	106
Commerce City city (part)	-	-	(X)	-	-	-	(X)	-	(X)	(X)	-	-
Federal Heights city	355	1 718	2.3	554	572	189	33.0	7 549	74.4	9.2	1 308	468
Northglenn city (part)	932	5 496	4.3	1 553	1 814	230	12.7	20 114	84.6	19.3	3 562	1 176
North Washington CDP (part)	-	3	-	10	-	-	(X)	17	76.5	-	-	-
Sherrelwood CDP	477	3 307	6.9	687	1 178	280	23.8	10 704	74.7	10.1	1 837	624
Thornton city (part)	2 903	15 851	5.9	4 255	4 675	758	16.2	49 651	85.2	19.9	7 658	1 377
Twin Lakes CDP	231	1 031	7.9	148	377	121	32.1	3 906	68.8	6.7	662	266
Welby CDP	366	2 230	6.8	462	661	132	20.0	8 010	74.6	9.7	1 221	339
Westminster city (part)	2 003	9 397	8.2	3 355	2 777	413	14.9	37 297	85.4	28.5	5 579	1 441
Alamosa County	435	2 871	6.8	1 945	1 396	156	11.2	8 567	82.6	27.0	1 280	406
Alamosa CCD	403	2 596	6.4	1 896	1 327	155	11.7	7 854	82.5	27.3	1 158	361
Alamosa city	188	1 150	2.7	1 593	951	123	12.9	4 173	82.5	29.5	610	214
Alamosa East CDP	100	341	9.4	118	69	16	23.2	970	82.4	21.1	155	64
Mosca-Hooper CCD	32	275	10.9	49	69	1	1.4	713	83.6	23.0	122	45
Hooper town	3	35	31.4	3	11	1	9.1	67	85.1	19.4	8	-
Arapahoe County	16 156	90 490	8.8	27 529	26 415	2 634	10.0	316 560	90.7	37.0	50 669	13 217
East Arapahoe CCD	256	1 496	6.7	262	506	28	5.5	4 751	88.7	15.3	904	239
Aurora city (part)	-	63	39.7	4	60	-	-	187	78.1	19.8	13	-
Bennett town (part)	-	-	(X)	-	-	-	(X)	-	(X)	(X)	-	-
Byers CDP	49	325	4.3	24	82	4	4.9	757	84.1	8.5	155	21
Deer Trail town	18	108	1.9	38	39	-	-	392	84.9	11.2	57	29
Strasburg CDP (part)	35	182	3.8	16	37	2	5.4	393	95.7	17.0	62	16
South Aurora CCD	9 830	54 720	6.7	18 307	15 997	1 816	11.4	188 496	89.6	31.8	31 397	6 261
Aurora city (part)	7 291	42 006	7.0	14 169	12 686	1 599	12.6	149 546	88.3	27.0	26 498	5 688
Foxfield town	25	184	14.7	27	59	-	-	498	95.6	52.2	85	29
Glendale city	77	396	9.8	438	231	97	42.0	2 944	83.6	40.6	201	12
Southwest Arapahoe CCD	6 070	34 274	12.3	8 960	9 912	790	8.0	123 313	92.3	45.8	18 368	6 717
Aurora city (part)	-	-	(X)	-	-	-	(X)	52	100.0	38.5	-	-
Bow Mar town (part)	36	133	24.1	10	24	5	20.8	401	98.0	64.6	88	45
Castlewood CDP	1 015	5 428	9.0	1 087	1 445	31	2.1	16 862	98.1	61.3	2 060	653
Cherry Hills Village city	264	1 582	40.4	199	426	-	-	3 849	97.8	75.2	515	240
Columbine CDP (part)	46	337	20.2	79	73	-	-	1 192	92.8	47.1	269	120
Columbine Valley town	19	241	32.0	39	95	-	-	873	97.1	67.7	184	109
Englewood city	801	4 234	9.4	1 896	1 393	276	19.8	22 215	84.2	23.0	3 607	1 292
Greenwood Village city	458	2 487	19.7	537	687	11	1.6	7 264	98.5	72.3	995	362
Littleton city (part)	1 195	6 673	10.4	2 196	2 162	168	7.8	27 526	91.3	40.1	4 029	1 582
Sheridan city	153	1 019	5.4	199	338	84	24.9	3 608	72.0	7.0	693	234
Southglenn CDP	1 452	8 278	12.2	1 965	2 221	113	5.1	30 017	96.1	49.6	4 915	1 866
Archuleta County	258	1 823	9.3	141	543	62	11.4	6 821	87.3	29.0	1 205	451
Arboles CCD	38	149	4.0	27	40	-	-	595	80.7	23.7	144	68
Arboles CDP	7	39	-	4	7	-	-	187	84.5	24.1	45	19
Pagosa Springs CCD	220	1 674	9.7	114	503	62	12.3	6 226	87.9	29.5	1 061	383
Pagosa Springs town	31	300	4.3	35	102	13	12.7	1 067	73.1	16.8	158	47
Baca County	162	843	4.2	112	277	6	2.2	3 152	78.5	14.0	462	271
Campo CCD	14	99	2.0	17	36	-	-	303	83.2	10.2	29	12
Campo town	-	32	6.3	2	16	-	-	106	77.4	6.6	10	2
Pritchett CCD	7	65	-	10	21	-	-	236	73.7	12.3	29	22
Pritchett town	2	22	-	-	8	-	-	94	70.2	9.6	8	5
Springfield CCD	86	371	1.6	56	133	3	2.3	1 584	79.2	13.4	251	155
Springfield town	65	266	1.1	44	90	3	3.3	1 103	76.2	11.3	141	96
Vilas town	4	16	-	9	8	-	-	85	77.6	10.6	29	18
Walsh CCD	55	308	8.8	29	87	3	3.4	1 029	77.1	16.4	153	82
Two Buttes town	-	9	-	2	7	-	-	50	88.0	10.0	11	2
Walsh town	30	125	-	16	36	2	5.6	502	67.7	16.3	76	42
Bent County	169	1 146	5.0	232	306	26	8.5	4 037	77.2	11.5	808	286
Las Animas CCD	119	888	6.4	177	204	15	7.4	3 253	76.2	10.0	706	251
Las Animas city	105	566	3.7	99	165	15	9.1	1 777	77.3	11.8	373	130
McClave CCD	37	235	-	38	84	11	13.1	570	79.6	18.8	64	18
Purgatoire Valley CCD	13	23	-	17	18	-	-	214	85.0	14.5	38	17
Boulder County	9 692	44 775	9.6	35 657	18 302	1 417	7.7	186 126	92.8	52.4	22 437	7 081
Bald Mountain CCD	325	1 453	14.0	827	342	13	3.8	8 711	97.8	66.1	951	230
Boulder city (part)	9	44	-	21	18	-	-	177	100.0	80.2	23	-

Table 3. **Education and Veteran Status: 2000**—Con.

[Data based on a sample (except Tables 65-68). For information on confidentiality protection, coverage, sampling error, and nonsampling error, see Appendix G.
For location of definitions, see "How to Use This Census Report"]

State County County Subdivision Place	Population 3 years and over enrolled in school				Population 16 to 19 years			Population 25 years and over			Civilian veterans 18 years and over	
		Elementary or high school				Not enrolled in school and not high school graduate						
	Pre-primary school	Number	Percent in private school	College or graduate school	Total	Number	Percent	Number	Percent high school graduate or higher	Percent with Bachelor's degree or higher	Total	65 years and over
Boulder County—Con.												
Bald Mountain CCD—Con.												
Coal Creek CDP (part)	32	40	-	104	9	-	-	675	98.5	43.0	71	6
Eldora CDP	3	37	18.9	5	9	-	-	153	100.0	54.9	8	-
Gold Hill CDP	13	43	-	34	-	-	(X)	134	100.0	23.9	-	-
Jamestown town	3	30	20.0	37	11	-	-	177	96.6	72.3	9	-
Nederland town	40	180	10.6	109	47	8	17.0	1 023	97.2	59.4	108	18
Ward town	-	16	-	-	8	2	25.0	44	100.0	38.6	6	-
Boulder CCD	2 784	12 606	10.3	25 947	9 665	447	4.6	69 939	95.2	65.9	7 177	2 886
Boulder city (part)	2 052	9 340	9.9	24 682	8 783	425	4.8	56 027	94.7	66.8	5 264	2 170
Eldorado Springs CDP	9	49	-	56	11	-	-	425	97.6	66.6	70	7
Gunbarrel CDP (part)	252	1 411	7.7	594	413	8	1.9	6 242	98.0	61.3	943	371
Lafayette city (part)	11	54	11.1	-	-	-	(X)	176	100.0	72.2	18	12
Louisville city (part)	36	118	5.1	6	12	-	-	264	100.0	54.9	22	10
Superior town (part)	15	70	-	83	32	-	-	359	95.0	52.1	24	-
Lafayette-Louisville CCD	3 478	14 837	8.1	5 143	3 759	308	8.2	51 584	94.0	51.5	6 191	1 772
Broomfield city (part)	934	4 099	7.8	1 257	1 305	97	7.4	13 879	93.1	42.1	2 266	806
Erie town (part)	228	721	14.6	249	128	14	10.9	2 841	96.9	56.2	215	17
Lafayette city (part)	880	4 179	9.3	1 475	1 118	112	10.0	14 968	90.9	45.3	1 662	378
Louisville city (part)	786	3 739	6.6	1 301	689	65	9.4	12 025	96.2	60.0	1 321	337
Superior town (part)	537	1 465	3.6	698	296	15	5.1	5 176	99.5	70.3	305	31
Longmont CCD	3 088	15 812	10.0	3 700	4 507	642	14.2	55 153	87.8	34.2	7 941	2 139
Boulder city (part)	-	-	(X)	-	-	-	(X)	28	100.0	64.3	-	-
Gunbarrel CDP (part)	49	141	5.0	19	25	-	-	628	100.0	63.2	82	8
Longmont city (part)	2 594	13 118	8.9	3 199	3 814	618	16.2	45 215	86.5	31.3	6 604	1 713
Lyons town	52	269	4.5	70	71	1	1.4	1 075	90.7	37.1	119	16
Niwot CDP	153	907	17.6	173	227	-	-	2 786	95.3	58.5	326	111
Upper St. Vrain CCD	17	67	10.4	40	29	7	24.1	739	97.2	37.8	177	54
Allenspark CDP	-	20	-	17	9	-	-	428	97.4	40.4	113	34
Chaffee County	440	2 461	11.0	507	798	69	8.6	11 837	88.5	24.3	2 238	934
Buena Vista CCD	152	1 065	18.3	272	286	13	4.5	5 082	89.8	24.5	1 001	392
Buena Vista town	62	354	14.1	56	78	7	9.0	1 446	90.2	24.4	287	126
Salida CCD	288	1 396	5.4	235	512	56	10.9	6 755	87.5	24.2	1 237	542
Poncha Springs town	10	89	11.2	9	52	10	19.2	307	79.8	15.6	60	23
Salida city	168	825	3.5	136	302	32	10.6	3 998	86.5	21.2	691	317
Cheyenne County	72	483	2.9	51	155	14	9.0	1 431	84.1	14.2	191	75
Cheyenne Wells CCD	58	359	3.9	39	114	14	12.3	1 029	85.3	13.2	129	50
Cheyenne Wells town	34	151	6.6	18	59	12	20.3	659	84.8	12.6	81	32
Kit Carson CCD	14	124	-	12	41	-	-	402	81.1	16.7	62	25
Kit Carson town	8	49	-	-	24	-	-	167	70.1	10.2	23	13
Clear Creek County	250	1 492	6.2	300	447	39	8.7	6 702	93.4	38.8	1 093	266
Georgetown CCD	53	415	3.6	95	127	19	15.0	1 885	92.0	27.6	326	68
Downieville-Lawson-Dumont CDP	-	105	-	30	48	8	16.7	224	91.5	22.3	43	11
Empire town	12	57	7.0	6	21	2	9.5	237	86.9	19.8	46	9
Georgetown town	21	166	6.0	44	40	9	22.5	765	92.9	32.3	122	24
Silver Plume town	12	22	4.5	2	5	-	-	151	90.7	32.5	21	-
Idaho Springs CCD	197	1 077	7.1	205	320	20	6.3	4 817	93.9	43.2	767	198
Idaho Springs city	55	308	4.9	60	119	18	15.1	1 292	87.0	20.1	254	68
St. Mary's CDP	7	52	32.7	-	11	-	-	155	96.1	29.7	21	-
Conejos County	315	1 976	1.3	320	619	41	6.6	4 979	72.1	14.4	750	330
Antonito CCD	76	451	1.1	103	132	4	3.0	1 264	64.6	12.0	172	85
Antonito town	25	199	2.5	26	56	2	3.6	566	65.2	10.4	75	38
Conejos West CCD	31	120	-	20	28	-	-	372	78.5	16.1	100	45
La Jara CCD	128	907	1.8	127	295	27	9.2	2 186	76.1	15.8	321	140
La Jara town	36	223	1.8	38	64	11	17.2	533	76.0	13.3	75	17
Sanford town	31	204	1.0	25	65	3	4.6	440	80.0	17.3	47	22
Manassa CCD	80	498	1.0	70	164	10	6.1	1 157	70.4	13.8	157	60
Manassa town	21	243	2.1	31	87	8	9.2	634	70.3	11.2	105	35
Romeo town	20	93	-	16	26	2	7.7	206	55.8	14.1	22	8
Costilla County	120	688	3.8	100	245	26	10.6	2 506	68.2	12.8	394	146
Blanca CCD	72	342	4.4	51	100	11	11.0	1 068	72.6	15.1	203	81
Blanca town	24	99	6.1	3	31	4	12.9	262	57.3	5.0	40	13
Fort Garland CDP	27	102	-	20	40	7	17.5	272	61.4	10.3	32	5
San Luis CCD	48	346	3.2	49	145	15	10.3	1 438	64.9	11.1	191	65
San Luis town	16	115	4.3	15	50	10	20.0	531	55.9	10.0	73	32
Crowley County	109	883	12.1	370	231	18	7.8	3 897	77.5	11.9	758	167
Ordway CCD	85	778	13.8	342	211	14	6.6	3 533	77.1	11.2	693	136
Crowley town	1	35	22.9	5	15	-	-	110	69.1	7.3	14	6
Olney Springs town	21	65	1.5	14	27	-	-	233	66.1	9.9	52	15
Ordway town	47	272	1.8	41	83	5	6.0	763	74.7	11.4	125	53
Sugar City CCD	24	105	-	28	20	4	20.0	364	81.9	18.1	65	31
Sugar City town	13	43	-	13	5	-	-	216	82.9	11.1	35	9
Custer County	99	525	13.0	63	127	10	7.9	2 548	90.3	26.7	594	228
Westcliffe CCD	99	525	13.0	63	127	10	7.9	2 548	90.3	26.7	594	228
Silver Cliff town	15	100	10.0	1	29	6	20.7	328	82.3	18.3	67	27
Westcliffe town	12	64	1.6	12	18	4	22.2	289	89.6	21.5	59	30
Delta County	787	4 650	11.0	538	1 402	133	9.5	19 330	80.1	17.6	3 832	1 766
Cedaredge CCD	143	1 164	8.0	159	324	10	3.1	5 761	84.8	19.3	1 298	702
Cedaredge town	46	250	2.8	23	78	10	12.8	1 377	82.6	16.8	296	160
Orchard City town (part)	32	407	12.0	50	143	-	-	2 187	82.6	14.4	479	267
Delta CCD	384	1 998	10.6	239	582	51	8.8	7 552	73.7	13.1	1 360	576
Delta city	235	1 245	8.5	82	298	5	1.7	3 972	69.8	13.5	637	338
Hotchkiss CCD	159	748	14.3	83	280	28	10.0	3 194	80.7	22.5	657	263
Crawford town	17	76	9.2	3	18	4	22.2	244	70.9	17.2	43	17
Hotchkiss town	38	231	6.9	13	87	8	9.2	641	78.5	11.1	114	31

Table 3. **Education and Veteran Status: 2000**—Con.

[Data based on a sample (except Tables 65-68). For information on confidentiality protection, coverage, sampling error, and nonsampling error, see Appendix G.
For location of definitions, see "How to Use This Census Report"]

State County County Subdivision Place	Population 3 years and over enrolled in school				Population 16 to 19 years			Population 25 years and over			Civilian veterans 18 years and over	
		Elementary or high school				Not enrolled in school and not high school graduate						
	Pre-primary school	Number	Percent in private school	College or graduate school	Total	Number	Percent	Number	Percent high school graduate or higher	Percent with Bachelor's degree or higher	Total	65 years and over
Delta County—Con.												
Hotchkiss CCD—Con.												
Orchard City town (part)	-	-	(X)	-	-	-	(X)	-	(X)	(X)	-	-
Paonia CCD	101	740	13.6	57	216	44	20.4	2 823	86.9	20.7	517	225
Paonia town	29	257	6.2	23	99	20	20.2	1 025	80.4	17.2	187	93
Denver County	15 613	76 563	11.5	38 309	26 299	6 277	23.9	374 478	78.9	34.5	48 558	17 300
Denver CCD	15 613	76 563	11.5	38 309	26 299	6 277	23.9	374 478	78.9	34.5	48 558	17 300
Denver city	15 613	76 563	11.5	38 309	26 299	6 277	23.9	374 478	78.9	34.5	48 558	17 300
Dolores County	35	297	6.4	33	88	6	6.8	1 323	76.0	13.5	217	77
Dove Creek CCD	26	276	4.7	27	79	4	5.1	1 129	73.0	11.1	195	74
Dove Creek town	14	130	1.5	15	27	3	11.1	454	73.6	10.4	77	29
Rico CCD	9	21	28.6	6	9	2	22.2	194	93.8	27.8	22	3
Rico town	9	21	28.6	6	9	2	22.2	183	93.4	27.9	17	3
Douglas County	8 850	34 365	9.4	8 719	7 620	367	4.8	112 436	97.0	51.9	14 712	2 693
Castle Rock CCD	667	3 964	8.1	930	1 043	95	9.1	13 524	95.2	42.3	2 157	512
Castle Rock town (part)	525	2 529	7.6	679	632	68	10.8	8 807	94.6	40.2	1 316	292
Larkspur town	-	57	26.3	10	15	2	13.3	179	84.4	7.8	29	9
Perry Park CDP	-	169	8.9	11	61	-	-	955	99.4	56.8	193	91
Parker CCD	2 774	12 477	6.8	2 864	2 825	84	3.0	36 439	96.5	46.4	5 115	908
Aurora city (part)	-	-	(X)	-	-	-	(X)	-	(X)	(X)	-	-
Castle Rock town (part)	410	1 298	10.9	233	255	14	5.5	3 005	93.7	37.0	431	41
Cottonwood CDP	31	92	-	91	13	-	-	633	98.6	51.7	85	-
Franktown CDP	16	-	(X)	10	-	-	(X)	66	100.0	50.0	7	-
Grand View Estates CDP	18	199	34.7	9	51	-	-	459	93.7	22.4	111	35
Meridian CDP	-	25	-	7	-	-	(X)	123	91.9	21.1	23	-
Parker town	1 101	4 664	5.7	1 275	1 025	42	4.1	14 453	97.0	45.3	1 657	239
Stonegate CDP	471	1 460	6.9	356	197	-	-	3 665	97.3	60.9	414	34
The Pinery CDP	309	1 747	5.0	295	451	18	4.0	4 753	98.4	54.1	780	134
Sedalia CCD	5 409	17 924	11.5	4 925	3 752	188	5.0	62 473	97.6	57.1	7 440	1 273
Acres Green CDP	98	675	11.4	193	200	-	-	1 956	95.0	38.2	290	27
Carriage Club CDP	57	248	18.1	14	33	-	-	630	97.5	50.2	88	13
Castle Pines CDP	320	1 110	12.1	141	158	7	4.4	4 139	98.9	69.6	626	107
Castle Rock town (part)	21	125	4.8	73	98	46	46.9	705	94.8	25.0	83	11
Heritage Hills CDP	59	106	43.4	11	12	-	-	424	98.3	57.5	32	-
Highlands Ranch CDP	4 171	13 397	10.4	3 797	2 744	93	3.4	44 861	97.8	59.0	5 030	878
Littleton city (part)	9	10	-	-	-	-	(X)	63	85.7	19.0	20	8
Lone Tree city	275	807	20.9	213	213	9	4.2	3 339	98.6	64.6	301	84
Louviers CDP	8	17	-	9	-	-	(X)	154	94.8	38.3	49	-
Roxborough Park CDP	232	665	4.8	287	78	-	-	3 017	97.4	45.5	280	10
Sedalia CDP	-	67	-	5	14	7	50.0	114	93.0	20.2	22	11
Westcreek CDP	15	-	(X)	-	-	-	(X)	86	91.9	10.5	35	-
Eagle County	1 528	6 041	8.3	1 625	1 872	563	30.1	27 178	86.6	42.6	2 380	423
Basalt CCD	232	1 380	3.8	231	403	117	29.0	4 876	85.5	35.3	381	73
Basalt town (part)	40	338	0.9	101	105	18	17.1	1 406	91.1	49.2	93	15
El Jebel CDP	161	961	5.1	122	260	81	31.2	2 727	81.3	27.2	231	43
Eagle-Gypsum CCD	533	2 457	9.2	326	706	243	34.4	7 275	80.3	27.1	794	157
Eagle town	123	637	2.4	83	144	36	25.0	1 906	88.0	31.1	260	32
Edwards CDP (part)	54	448	25.4	56	232	142	61.2	1 299	52.8	25.4	90	11
Gypsum town	193	784	2.8	105	213	61	28.6	2 161	81.8	19.6	192	26
Minturn-Red Cliff CCD	763	2 204	10.3	1 068	763	203	26.6	15 027	90.0	52.6	1 205	193
Avon town	237	484	4.8	209	243	152	62.6	3 417	73.7	38.9	210	10
Eagle-Vail CDP	73	387	6.5	193	137	3	2.2	2 035	99.2	57.1	143	28
Edwards CDP (part)	320	829	11.5	214	184	16	8.7	4 119	94.2	55.0	365	61
Minturn town	23	178	5.1	20	59	12	20.3	698	79.5	31.7	65	19
Red Cliff town	3	31	6.5	14	7	2	28.6	230	70.0	14.8	30	8
Vail town	65	240	26.7	275	92	14	15.2	3 382	96.2	60.9	274	67
Elbert County	717	4 554	7.7	655	1 308	109	8.3	12 814	92.5	26.6	2 249	443
Agate CCD	22	124	2.4	17	50	5	10.0	298	88.3	28.2	49	24
Elizabeth CCD	659	4 126	8.0	587	1 175	101	8.6	11 601	93.2	27.3	2 035	364
Elizabeth town	52	356	5.1	65	148	34	23.0	845	92.8	19.9	125	16
Kiowa town	27	132	3.8	13	21	2	9.5	381	79.5	7.6	81	19
Ponderosa Park CDP	113	737	6.6	85	229	22	9.6	2 026	90.9	27.2	334	72
Simla CCD	36	304	6.3	51	83	3	3.6	915	85.2	16.7	165	55
Simla town	17	181	8.8	20	47	3	6.4	425	83.5	19.1	91	23
El Paso County	17 498	95 194	8.7	33 737	30 763	3 228	10.5	320 420	91.3	31.8	74 992	15 857
Black Forest-Peyton CCD	1 227	8 711	10.6	1 483	2 244	81	3.6	24 564	96.8	47.1	5 832	1 198
Black Forest CDP	332	2 974	14.7	549	833	37	4.4	8 721	97.1	45.1	2 049	306
Calhan town	41	191	9.9	27	45	4	8.9	583	83.0	14.9	119	38
Colorado Springs city (part)	27	89	15.7	89	36	-	-	570	100.0	54.9	178	108
Gleneagle CDP	179	1 017	7.2	201	197	-	-	2 782	97.6	59.6	649	181
Monument town (part)	32	69	13.0	24	18	-	-	263	97.3	56.7	45	2
Ramah town	3	29	-	-	4	-	-	76	89.5	1.3	17	-
Woodmoor CDP (part)	275	1 693	5.7	160	463	9	1.9	4 630	99.0	58.2	1 212	342
Cheyenne Mountain CCD	324	1 702	8.5	401	427	19	4.4	5 793	97.0	57.3	1 352	257
Colorado Springs city (part)	282	1 396	7.1	306	321	10	3.1	4 729	98.3	64.5	1 085	199
Colorado Springs CCD	11 454	60 962	9.6	22 965	20 402	2 584	12.7	222 812	90.3	32.3	50 809	11 661
Cimarron Hills CDP (part)	-	15	-	-	-	-	(X)	77	100.0	44.2	24	-
Colorado Springs city (part)	11 008	59 078	9.7	22 495	19 832	2 467	12.4	216 481	90.5	32.6	48 996	11 282
Fountain city (part)	25	140	5.7	18	30	9	30.0	482	82.2	4.1	165	42
Security-Widefield CDP (part)	-	5	-	12	5	-	-	72	90.3	-	31	5
Stratmoor CDP (part)	308	1 301	5.1	253	374	55	14.7	3 780	80.7	10.7	1 139	215
Elsmere CCD	1 224	5 637	7.8	1 733	1 235	133	10.8	16 816	93.5	27.0	3 797	460
Cimarron Hills CDP (part)	591	2 973	6.6	897	760	102	13.4	8 960	91.6	22.5	2 093	283
Colorado Springs city (part)	529	2 084	9.0	798	367	17	4.6	5 792	98.6	38.6	1 174	84
Fountain CCD	2 152	11 428	4.0	3 186	3 800	255	6.7	30 796	90.2	13.9	8 837	1 524
Colorado Springs city (part)	-	-	(X)	-	-	-	(X)	-	(X)	(X)	-	-
Fort Carson CDP	502	1 316	4.3	828	877	40	4.6	3 760	96.5	15.5	463	5
Fountain city (part)	571	3 317	3.3	694	848	46	5.4	8 081	88.6	12.4	2 515	299

Table 3. **Education and Veteran Status: 2000**—Con.

[Data based on a sample (except Tables 65-68). For information on confidentiality protection, coverage, sampling error, and nonsampling error, see Appendix G.
For location of definitions, see "How to Use This Census Report"]

State County County Subdivision Place	Population 3 years and over enrolled in school				Population 16 to 19 years			Population 25 years and over			Civilian veterans 18 years and over	
		Elementary or high school				Not enrolled in school and not high school graduate						
	Pre-primary school	Number	Percent in private school	College or graduate school	Total	Number	Percent	Number	Percent high school graduate or higher	Percent with Bachelor's degree or higher	Total	65 years and over
El Paso County—Con.												
Fountain CCD—Con.												
Security-Widefield CDP (part)	1 058	6 631	4.3	1 641	2 014	161	8.0	18 269	89.7	14.1	5 666	1 190
Stratmoor CDP (part)	-	-	(X)	-	-	-	(X)	-	(X)	(X)	-	-
Monument CCD	620	3 484	9.5	3 379	1 763	58	3.3	10 273	96.1	41.4	2 089	400
Air Force Academy CDP	275	1 512	11.8	2 832	1 267	16	1.3	2 012	98.7	40.9	457	5
Colorado Springs city (part)	-	66	16.7	58	15	10	66.7	606	90.6	39.8	101	36
Manitou Springs city (part)	109	653	10.0	240	186	6	3.2	3 525	96.4	44.6	657	202
Monument town (part)	71	345	5.2	74	85	7	8.2	900	93.7	26.3	165	28
Palmer Lake town	65	451	4.4	97	99	8	8.1	1 410	95.5	36.5	279	25
Woodmoor CDP (part)	-	-	(X)	-	-	-	(X)	-	(X)	(X)	-	-
Pikes Peak CCD	91	621	5.3	148	180	16	8.9	2 737	93.4	39.7	540	156
Cascade-Chipita Park CDP	26	333	3.3	88	121	14	11.6	1 229	95.0	35.2	256	69
Colorado Springs city (part)	20	103	21.4	20	15	-	-	375	95.7	61.9	68	34
Green Mountain Falls town (part)	11	109	-	33	29	2	6.9	533	96.8	41.3	99	14
Manitou Springs city (part)	13	16	-	-	-	-	(X)	200	100.0	37.5	55	29
Southeastern El Paso CCD	406	2 649	4.2	442	712	82	11.5	6 629	88.0	12.4	1 736	201
Colorado Springs city (part)	4	-	(X)	3	-	-	(X)	23	100.0	-	7	-
Fountain city (part)	-	-	(X)	-	-	-	(X)	37	100.0	-	12	-
Fremont County	1 132	7 357	9.7	1 820	2 245	259	11.5	33 214	80.5	13.5	7 788	2 197
Canon City CCD	715	4 409	7.8	1 079	1 499	210	14.0	20 626	81.3	14.4	4 918	1 495
Brookside town	3	36	-	8	7	-	-	148	85.8	13.5	33	15
Canon City city	344	2 452	6.2	530	848	96	11.3	10 765	85.2	17.0	2 437	900
Florence city (part)	-	-	(X)	-	-	-	(X)	-	(X)	(X)	-	-
Lincoln Park CDP	152	629	2.5	131	193	25	13.0	2 709	84.2	14.2	694	303
Williamsburg town (part)	-	-	(X)	-	-	-	(X)	4	50.0	-	-	-
Cotopaxi CCD	70	506	6.1	92	135	2	1.5	2 358	88.0	21.8	582	217
Florence CCD	245	1 457	16.8	420	280	16	5.7	7 165	73.0	8.6	1 523	271
Coal Creek town	4	105	-	8	16	2	12.5	227	84.1	8.8	45	9
Florence city (part)	135	631	4.4	115	170	-	-	2 290	80.3	13.1	418	134
Rockvale town	9	32	-	2	9	8	88.9	277	81.9	11.6	69	27
Williamsburg town (part)	20	150	7.3	23	45	6	13.3	489	79.6	5.1	119	52
Penrose-Portland CCD	102	985	9.3	229	331	31	9.4	3 065	87.0	12.6	765	214
Penrose CDP	80	919	9.5	151	315	31	9.8	2 693	85.4	12.0	698	209
Garfield County	1 313	7 905	7.0	1 676	2 408	322	13.4	27 884	85.4	23.8	4 040	1 336
Glenwood Springs CCD	678	3 408	9.8	999	1 073	122	11.4	13 493	85.7	31.7	1 628	503
Carbondale town	135	767	9.3	193	213	23	10.8	3 246	80.9	27.2	292	108
Glenwood Springs city	296	1 161	10.5	346	340	47	13.8	5 249	86.8	33.1	741	242
Grand Valley CCD	166	866	6.4	140	300	60	20.0	3 417	86.0	19.5	814	414
Battlement Mesa CDP	119	458	10.9	94	174	50	28.7	2 407	86.9	21.9	574	333
Parachute town	34	229	2.2	37	65	10	15.4	552	77.5	12.7	123	32
New Castle CCD	195	1 490	6.2	252	393	42	10.7	4 723	86.9	19.2	647	144
New Castle town	62	399	4.0	98	130	17	13.1	1 166	91.3	32.2	128	15
Silt town	71	408	5.1	41	111	16	14.4	1 004	80.8	13.0	137	17
Rifle CCD	274	2 141	3.3	285	642	98	15.3	6 251	83.1	12.8	951	275
Rifle city	231	1 396	3.4	230	417	57	13.7	4 101	85.7	13.4	681	217
Gilpin County	120	697	8.9	210	186	10	5.4	3 501	94.1	31.2	617	116
Central City CCD	120	697	8.9	210	186	10	5.4	3 501	94.1	31.2	617	116
Black Hawk city	-	24	-	8	1	-	-	104	93.3	6.7	17	3
Central City city	4	45	4.4	14	11	3	27.3	364	89.3	12.9	61	22
Coal Creek CDP (part)	5	31	-	18	4	-	-	139	100.0	67.6	25	7
Grand County	274	1 900	5.5	301	627	27	4.3	8 571	92.3	34.5	1 343	349
Granby CCD	189	1 325	7.1	251	428	22	5.1	6 715	93.3	37.7	1 047	270
Fraser town	24	124	-	31	23	-	-	633	95.9	37.8	68	8
Granby town	44	287	5.2	19	86	5	5.8	971	91.2	23.6	137	18
Grand Lake town	12	37	-	5	11	-	-	368	95.4	35.3	75	21
Hot Sulphur Springs town (part)	8	80	20.0	10	35	4	11.4	346	82.1	19.7	43	6
Tabernash CDP	7	14	-	-	3	-	-	92	91.3	40.2	7	-
Winter Park town	11	63	-	32	50	6	12.0	469	98.9	59.7	70	6
Kremmling CCD	85	575	1.9	50	199	5	2.5	1 856	88.8	23.1	296	79
Hot Sulphur Springs town (part)	-	-	(X)	-	-	-	(X)	3	100.0	-	3	3
Kremmling town	65	323	0.6	22	97	2	2.1	984	87.7	20.4	170	37
Gunnison County	409	1 732	5.4	2 556	1 116	20	1.8	8 504	94.1	43.6	1 150	387
Crested Butte CCD	116	391	9.5	216	122	-	-	2 565	98.4	58.6	170	34
Crested Butte town	26	163	14.1	103	47	-	-	1 145	98.5	58.6	72	7
Mount Crested Butte town	19	41	22.0	30	23	-	-	439	96.6	55.6	28	14
Gunnison CCD	293	1 285	3.3	2 323	973	20	2.1	5 271	92.6	38.3	821	311
Gunnison city	121	525	1.3	1 990	708	16	2.3	2 397	90.0	38.5	338	120
Pitkin town	9	13	53.8	9	9	3	33.3	101	80.2	26.7	28	10
Sapinero CCD	-	-	(X)	9	-	-	(X)	290	100.0	22.1	70	11
Somerset CCD	-	56	25.0	8	21	-	-	378	81.0	32.5	89	31
Marble town	-	42	33.3	-	5	-	-	88	93.2	27.3	20	2
Hinsdale County	24	98	16.3	16	30	3	10.0	593	93.1	34.9	78	34
Lake City CCD	24	98	16.3	16	30	3	10.0	593	93.1	34.9	78	34
Lake City town	14	24	8.3	6	15	3	20.0	283	89.8	29.7	44	17
Huerfano County	247	1 245	16.3	255	348	40	11.5	5 647	77.8	16.1	1 176	480
Gardner CCD	4	97	-	37	52	-	-	436	83.7	19.0	67	24
La Veta CCD	49	269	10.4	42	70	8	11.4	1 143	91.2	26.9	218	79
La Veta town	28	167	7.8	27	49	5	10.2	660	88.6	26.7	114	38
Walsenburg CCD	194	879	19.9	176	226	32	14.2	4 068	73.5	12.8	891	377
Walsenburg city	139	630	24.8	150	175	32	18.3	2 927	71.0	9.7	573	214
Jackson County	59	282	7.4	26	99	5	5.1	1 098	86.2	19.9	194	78
Walden CCD	59	282	7.4	26	99	5	5.1	1 098	86.2	19.9	194	78
Walden town	16	130	8.5	5	49	5	10.2	517	80.5	10.4	105	38

Table 3. **Education and Veteran Status: 2000**—Con.

[Data based on a sample (except Tables 65-68). For information on confidentiality protection, coverage, sampling error, and nonsampling error, see Appendix G.
For location of definitions, see "How to Use This Census Report"]

State County County Subdivision Place	Population 3 years and over enrolled in school				Population 16 to 19 years			Population 25 years and over			Civilian veterans 18 years and over	
		Elementary or high school				Not enrolled in school and not high school graduate						
	Pre-primary school	Number	Percent in private school	College or graduate school	Total	Number	Percent	Number	Percent high school graduate or higher	Percent with Bachelor's degree or higher	Total	65 years and over
Jefferson County	17 859	92 943	10.1	31 045	28 334	2 396	8.5	351 579	91.8	36.5	54 875	16 538
Central Jefferson CCD	880	4 508	14.9	1 078	1 131	37	3.3	16 734	97.1	55.6	2 618	703
Evergreen CDP	401	1 745	12.1	458	397	18	4.5	6 347	97.5	62.8	912	240
Indian Hills CDP	21	225	30.7	55	44	2	4.5	797	95.1	39.1	136	42
Kittredge CDP	47	176	-	32	51	9	17.6	629	95.4	37.7	99	23
Morrison town (part)	2	34	-	21	15	-	-	322	78.6	39.4	61	47
Golden CCD	834	4 433	9.6	3 425	1 949	184	9.4	20 060	93.7	51.7	3 058	948
Applewood CDP (part)	-	-	(X)	-	-	-	(X)	-	(X)	(X)	-	-
Arvada city (part)	10	39	-	-	14	7	50.0	133	94.0	23.3	22	-
Coal Creek CDP (part)	27	184	7.1	39	106	24	22.6	1 025	92.2	45.0	201	27
Genesee CDP	85	559	28.4	90	95	-	-	2 736	99.3	75.1	427	118
Golden city (part)	479	2 339	4.1	2 769	1 365	131	9.6	10 172	92.5	47.6	1 455	477
Morrison town (part)	9	17	-	-	1	-	-	41	85.4	46.3	1	1
West Pleasant View CDP (part)	-	33	-	86	18	6	33.3	197	86.8	17.3	18	6
Northeast Jefferson CCD	15 181	79 096	9.7	25 656	24 069	2 129	8.8	299 405	91.1	33.4	46 899	14 360
Applewood CDP (part)	185	1 174	9.5	328	407	6	1.5	5 229	94.7	44.6	929	490
Arvada city (part)	3 376	18 325	11.7	5 110	5 435	484	8.9	65 497	90.9	29.2	11 244	3 562
Bow Mar town (part)	6	48	37.5	7	9	-	-	181	99.4	76.2	35	12
Broomfield city (part)	79	296	28.0	104	48	-	-	1 042	92.5	38.7	165	33
Columbine CDP (part)	787	4 642	8.1	992	1 443	37	2.6	14 813	95.2	42.3	2 594	780
East Pleasant View CDP	14	88	18.2	18	39	-	-	209	92.3	17.7	35	22
Edgewater city	156	786	6.0	327	280	68	24.3	3 424	79.3	15.4	504	184
Golden city (part)	8	141	5.0	71	87	8	9.2	534	90.6	21.7	70	14
Ken Caryl CDP	1 260	6 596	4.3	1 705	2 025	144	7.1	19 525	96.1	39.3	2 644	456
Lakeside town	-	-	(X)	-	4	-	-	10	100.0	20.0	4	-
Lakewood city	4 150	21 668	10.9	9 209	7 024	824	11.7	98 169	89.3	32.8	15 542	5 463
Littleton city (part)	-	-	(X)	-	-	-	(X)	-	(X)	(X)	-	-
Morrison town (part)	-	-	(X)	-	-	-	(X)	-	(X)	(X)	-	-
Mountain View town	11	60	6.7	23	28	9	32.1	436	78.4	24.5	63	32
Superior town (part)	-	-	(X)	-	-	-	(X)	-	(X)	(X)	-	-
Westminster city (part)	1 782	8 567	10.1	2 741	2 490	164	6.6	27 117	94.2	35.0	3 582	509
West Pleasant View CDP (part)	82	553	-	176	146	54	37.0	2 359	75.9	12.7	378	148
Wheat Ridge city	1 001	4 549	9.5	1 597	1 413	191	13.5	23 603	85.6	25.1	3 572	1 603
South Jefferson CCD	964	4 906	13.1	886	1 185	46	3.9	15 380	97.5	56.5	2 300	527
Aspen Park CDP	9	138	20.3	71	65	-	-	574	97.0	47.0	62	16
Columbine CDP (part)	-	-	(X)	-	-	-	(X)	-	(X)	(X)	-	-
Littleton city (part)	5	9	-	9	9	-	-	80	100.0	71.3	8	-
Morrison town (part)	-	-	(X)	-	-	-	(X)	-	(X)	(X)	-	-
Kiowa County	59	317	-	49	119	4	3.4	1 085	86.3	16.1	159	70
Eads CCD	38	206	-	40	77	4	5.2	699	85.3	14.4	109	47
Eads town	26	121	-	14	53	2	3.8	509	82.9	15.1	91	41
Haswell CCD	5	42	-	-	14	-	-	97	87.6	12.4	10	10
Haswell town	5	25	-	-	10	-	-	45	82.2	6.7	8	8
Sheridan Lake CCD	16	69	-	9	28	-	-	289	88.2	21.5	40	13
Sheridan Lake town	4	9	-	3	6	-	-	34	88.2	26.5	9	-
Kit Carson County	236	1 680	3.9	204	464	25	5.4	5 254	77.0	15.4	817	366
Burlington CCD	162	1 042	3.9	134	302	21	7.0	3 359	72.5	14.7	509	215
Bethune town	11	63	-	9	9	3	33.3	119	62.2	6.7	21	4
Burlington city	122	719	3.6	97	202	17	8.4	2 390	71.8	12.8	353	141
Flagler CCD	40	274	4.4	26	77	-	-	926	85.5	18.4	159	79
Flagler town	23	131	9.2	7	42	-	-	399	85.5	21.8	70	34
Seibert town	2	12	-	2	6	-	-	151	72.8	13.2	29	17
Stratton CCD	34	364	3.3	44	85	4	4.7	969	84.1	14.8	149	72
Stratton town	20	167	5.4	24	33	2	6.1	479	82.9	12.7	79	37
Vona town	-	11	-	2	-	-	(X)	67	79.1	11.9	12	9
Lake County	241	1 403	0.4	403	468	105	22.4	4 710	79.5	19.5	704	184
Leadville CCD	193	1 071	0.5	393	355	52	14.6	4 054	84.5	20.9	651	179
Leadville city	57	370	-	179	94	20	21.3	1 934	85.7	26.7	293	81
Leadville North CDP	99	325	-	79	112	13	11.6	1 201	82.7	14.3	198	64
Leadville North CCD	48	332	-	10	113	53	46.9	656	48.3	10.7	53	5
La Plata County	1 234	7 225	7.7	4 732	3 309	190	5.7	27 973	91.4	36.4	4 290	1 306
Bayfield CCD	156	1 137	6.1	254	361	25	6.9	4 578	93.9	31.6	716	238
Bayfield town	49	337	3.9	75	131	5	3.8	957	91.5	26.5	131	30
Durango CCD	761	3 955	8.8	4 084	2 349	101	4.3	16 938	91.8	42.0	2 466	768
Durango city	403	1 712	10.2	3 081	1 627	64	3.9	8 070	90.1	43.0	1 150	338
Durango Southwest CCD	116	949	5.8	199	300	18	6.0	3 245	90.4	29.0	544	160
Ignacio CCD	201	1 184	7.2	195	299	46	15.4	3 212	86.4	20.6	564	140
Ignacio town	30	143	1.4	20	58	3	5.2	413	77.5	18.9	73	22
Larimer County	7 352	41 366	8.8	31 384	17 029	1 246	7.3	156 426	92.3	39.5	23 269	7 647
Berthoud CCD	303	2 428	7.2	549	631	32	5.1	7 143	94.2	31.0	1 096	277
Berthoud town (part)	199	1 037	1.9	227	247	7	2.8	3 068	93.0	30.0	439	138
Campion CDP (part)	17	309	25.6	47	122	-	-	669	93.6	18.5	114	21
Estes Park CCD	264	1 408	4.7	396	538	77	14.3	8 400	94.5	44.0	1 600	778
Estes Park town	126	589	5.3	118	185	66	35.7	4 047	94.0	43.3	750	393
Fort Collins CCD	3 658	21 238	6.6	26 240	11 064	744	6.7	81 836	92.9	45.9	10 841	3 343
Fort Collins city (part)	2 981	16 742	6.8	24 754	9 730	555	5.7	65 794	93.9	48.2	8 635	2 634
Laporte CDP (part)	53	537	2.6	154	138	8	5.8	1 694	85.7	24.7	262	63
Livermore CCD	90	622	10.9	160	200	12	6.0	3 742	94.6	38.5	714	238
Red Feather Lakes CDP	-	29	-	-	5	-	-	413	88.6	15.5	101	36
Loveland CCD	2 685	13 577	12.6	3 479	3 979	347	8.7	48 261	90.9	30.4	8 017	2 721
Campion CDP (part)	26	70	12.9	11	26	-	-	524	89.3	18.3	132	43
Fort Collins city (part)	106	215	11.6	128	95	-	-	1 297	99.1	54.7	144	22
Loveland city	2 044	9 099	11.4	2 486	2 714	298	11.0	33 206	90.4	27.5	5 580	2 066
Windsor town (part)	11	76	-	-	24	-	-	194	100.0	73.2	34	7
Timnath-Wellington CCD	352	2 093	10.1	560	617	34	5.5	7 044	89.8	31.6	1 001	290
Fort Collins city (part)	-	-	(X)	-	-	-	(X)	-	(X)	(X)	-	-
Laporte CDP (part)	-	9	100.0	-	3	-	-	73	100.0	37.0	11	-

Table 3. **Education and Veteran Status: 2000**—Con.

[Data based on a sample (except Tables 65-68). For information on confidentiality protection, coverage, sampling error, and nonsampling error, see Appendix G.
For location of definitions, see "How to Use This Census Report"]

State County County Subdivision Place	Population 3 years and over enrolled in school				Population 16 to 19 years			Population 25 years and over			Civilian veterans 18 years and over	
		Elementary or high school				Not enrolled in school and not high school graduate						
	Pre-primary school	Number	Percent in private school	College or graduate school	Total	Number	Percent	Number	Percent high school graduate or higher	Percent with Bachelor's degree or higher	Total	65 years and over
Larimer County—Con.												
Timnath-Wellington CCD—Con.												
Timnath town	12	43	-	4	6	-	-	148	91.2	24.3	10	2
Wellington town	100	514	9.9	136	154	28	18.2	1 606	84.9	22.5	223	60
Windsor town (part)	-	6	-	5	6	-	-	71	100.0	23.9	26	26
Las Animas County	434	2 635	10.2	885	875	99	11.3	10 279	76.9	16.2	1 844	747
Aguilar CCD	30	178	1.1	34	59	6	10.2	814	75.9	13.9	204	88
Aguilar town	18	102	2.0	16	22	3	13.6	480	72.5	9.6	121	44
Branson CCD	5	68	-	33	22	2	9.1	150	86.7	26.0	21	14
Branson town	3	30	-	23	8	2	25.0	61	91.8	26.2	13	6
Kim CCD	9	51	-	21	15	-	-	257	85.2	16.3	36	33
Kim town	-	7	-	6	2	-	-	66	87.9	21.2	8	5
Model CCD	-	28	-	8	6	-	-	114	83.3	16.7	21	7
Trinidad CCD	352	2 133	11.6	718	722	88	12.2	7 848	76.5	16.5	1 346	510
Cokedale town	6	34	41.2	13	7	-	-	140	82.9	17.1	23	5
Starkville town	4	28	28.6	9	6	2	33.3	94	77.7	3.2	7	-
Trinidad city	276	1 578	10.1	599	578	59	10.2	5 910	75.9	16.8	1 055	425
Weston CCD	38	177	11.3	71	51	3	5.9	1 096	76.3	14.7	216	95
Lincoln County	195	1 234	11.6	166	367	40	10.9	4 214	81.8	13.2	736	196
Arriba CCD	9	98	29.6	14	40	-	-	328	86.9	13.4	55	24
Arriba town (part)	6	53	37.7	2	18	-	-	173	78.0	8.7	39	15
Hugo CCD	36	232	3.0	19	84	12	14.3	822	87.3	14.7	152	55
Arriba town (part)	-	-	(X)	-	-	-	(X)	-	(X)	(X)	-	-
Hugo town	29	159	4.4	9	63	8	12.7	606	85.3	14.5	112	45
Karval CCD	26	135	15.6	11	31	-	-	473	88.4	18.8	51	24
Limon CCD	124	769	11.2	122	212	28	13.2	2 591	78.2	11.7	478	93
Genoa town	4	25	8.0	4	4	-	-	104	79.8	6.7	23	4
Limon town	96	480	5.6	44	148	21	14.2	1 306	84.8	15.4	220	71
Logan County	636	3 798	8.3	1 291	1 477	118	8.0	13 074	82.3	14.6	2 093	795
Crook CCD	14	125	5.6	7	29	-	-	343	86.6	14.0	57	22
Crook town	-	16	-	-	2	-	-	91	82.4	6.6	17	10
Fleming CCD	52	564	7.1	127	119	5	4.2	2 084	73.7	9.0	300	67
Fleming town	14	108	3.7	17	23	-	-	285	75.4	8.4	64	33
Sterling city (part)	-	16	-	-	2	2	100.0	57	50.9	-	21	6
Merino CCD	42	244	1.2	40	58	-	-	674	88.1	14.8	105	45
Atwood CDP	-	64	-	20	9	-	-	112	85.7	8.9	16	4
Merino town	2	49	-	-	12	-	-	157	82.8	12.1	35	18
Peetz CCD	14	106	-	24	37	-	-	379	88.7	10.0	45	20
Peetz town	6	33	-	11	15	-	-	172	79.1	2.9	23	12
Sterling CCD	514	2 759	9.6	1 093	1 234	113	9.2	9 594	83.4	16.0	1 586	641
Iliff town	8	38	2.6	3	7	-	-	146	76.0	8.2	22	10
Padroni CDP	6	14	-	-	-	-	(X)	55	61.8	-	13	-
Sterling city (part)	345	1 950	5.2	942	956	110	11.5	6 870	81.3	12.7	1 139	467
Mesa County	3 365	20 269	8.3	5 836	7 200	950	13.2	76 358	85.0	22.0	14 908	5 780
Clifton CCD	790	4 448	5.4	763	1 395	191	13.7	14 455	83.3	15.8	2 713	902
Clifton CDP (part)	517	2 584	4.2	436	794	127	16.0	7 508	80.7	10.6	1 297	346
Fruitvale CDP (part)	97	540	5.4	71	114	17	14.9	1 771	86.1	17.5	367	143
Grand Junction city (part)	-	-	(X)	-	-	-	(X)	-	(X)	(X)	-	-
Orchard Mesa CDP (part)	5	62	-	5	7	-	-	113	83.2	4.4	28	6
Palisade town	85	414	6.3	121	176	39	22.2	1 765	85.6	19.2	358	142
Collbran CCD	56	524	8.4	64	258	24	9.3	1 450	87.7	17.7	305	119
Collbran town	6	76	3.9	5	25	4	16.0	281	80.4	8.5	58	13
De Beque CCD	32	172	11.0	25	51	7	13.7	546	84.2	11.5	142	42
De Beque town	32	91	6.6	16	29	7	24.1	310	82.3	6.5	92	30
Fruita CCD	453	3 010	7.5	584	968	45	4.6	9 864	84.3	22.3	1 934	629
Fruita city (part)	228	1 291	-	281	371	32	8.6	4 079	80.5	15.1	777	247
Grand Junction city (part)	26	317	19.2	83	114	-	-	1 056	97.4	42.7	215	85
Glade Park-Gateway CCD	46	401	6.0	55	118	-	-	1 314	89.0	27.5	236	58
Fruita city (part)	5	81	13.6	16	19	-	-	163	95.7	35.0	51	-
Grand Junction city (part)	21	73	9.6	7	35	-	-	187	100.0	51.3	25	-
Redlands CDP (part)	9	8	-	-	-	-	(X)	82	75.6	7.3	5	5
Grand Junction CCD	1 966	11 287	9.7	4 290	4 264	635	14.9	47 299	85.3	24.1	9 260	3 940
Clifton CDP (part)	130	820	5.9	95	239	38	15.9	2 513	81.4	9.6	498	152
Fruitvale CDP (part)	96	705	12.3	128	172	23	13.4	2 914	88.5	21.0	638	318
Grand Junction city (part)	1 012	5 767	11.2	3 176	2 611	429	16.4	26 915	84.3	25.4	5 211	2 292
Orchard Mesa CDP (part)	201	1 194	9.7	233	334	32	9.6	4 086	87.3	19.5	808	249
Redlands CDP (part)	187	1 434	7.7	298	462	23	5.0	5 735	91.6	35.8	1 177	570
Whitewater-Kahnah Creek CCD	22	427	7.7	55	146	48	32.9	1 430	90.3	15.3	318	90
Orchard Mesa CDP (part)	-	-	(X)	-	-	-	(X)	-	(X)	(X)	-	-
Mineral County	33	120	1.7	25	31	-	-	631	91.6	31.2	115	52
Creede CCD	33	120	1.7	25	31	-	-	631	91.6	31.2	115	52
Creede town	17	61	-	16	19	-	-	294	87.1	23.5	43	12
Moffat County	443	2 700	5.8	496	830	115	13.9	8 404	79.6	12.5	1 514	448
Craig CCD	416	2 483	6.2	479	741	103	13.9	7 849	80.1	13.0	1 400	406
Craig city	326	1 801	2.9	337	535	91	17.0	5 802	80.4	13.8	1 055	338
Dinosaur CCD	13	153	1.3	17	55	12	21.8	289	78.5	3.5	70	13
Dinosaur town	10	77	2.6	10	34	3	8.8	205	75.1	4.9	52	8
Maybell-Powder Wash CCD	14	64	-	-	34	-	-	266	67.7	7.5	44	29
Montezuma County	717	4 432	3.9	723	1 337	136	10.2	15 512	81.1	21.0	2 775	1 093
Cortez CCD	461	2 946	4.2	483	910	70	7.7	10 256	80.7	18.9	1 896	768
Cortez city	265	1 327	4.0	285	463	33	7.1	5 134	80.1	18.8	895	386
Towaoc CDP (part)	-	-	(X)	-	-	-	(X)	-	(X)	(X)	-	-
Dolores CCD	86	542	3.3	90	147	34	23.1	2 260	86.5	31.6	415	197
Dolores town	31	191	1.0	32	51	2	3.9	530	86.0	21.5	102	43
Mancos CCD	48	495	2.8	90	147	17	11.6	1 927	84.4	26.0	362	110
Mancos town	29	214	1.9	27	66	17	25.8	743	79.1	18.2	120	34

Table 3. **Education and Veteran Status: 2000**—Con.

[Data based on a sample (except Tables 65-68). For information on confidentiality protection, coverage, sampling error, and nonsampling error, see Appendix G.
For location of definitions, see "How to Use This Census Report"]

State County County Subdivision Place	Population 3 years and over enrolled in school				Population 16 to 19 years			Population 25 years and over			Civilian veterans 18 years and over	
		Elementary or high school				Not enrolled in school and not high school graduate						
	Pre-primary school	Number	Percent in private school	College or graduate school	Total	Number	Percent	Number	Percent high school graduate or higher	Percent with Bachelor's degree or higher	Total	65 years and over
Montezuma County—Con.												
Pleasant View CCD	15	105	11.4	24	43	-	-	296	86.8	22.3	55	14
Ute Mountain CCD	107	344	0.9	36	90	15	16.7	773	59.9	3.4	47	4
Towaoc CDP (part)	94	241	1.2	27	55	6	10.9	530	61.1	2.3	26	4
Montrose County	1 122	6 112	6.2	498	1 904	272	14.3	22 089	80.7	18.7	3 936	1 685
Montrose CCD	825	4 221	5.9	416	1 315	184	14.0	16 222	81.6	20.9	2 934	1 333
Montrose city	431	1 950	6.8	182	628	118	18.8	8 436	80.9	21.3	1 512	767
Nucla CCD	82	556	7.4	39	164	23	14.0	1 856	80.0	12.3	313	118
Naturita town	23	119	4.2	5	24	8	33.3	415	78.6	3.4	55	22
Nucla town	18	197	9.1	2	57	6	10.5	478	83.1	11.1	90	28
Olathe CCD	215	1 335	6.7	43	425	65	15.3	4 011	77.1	12.7	689	234
Olathe town	53	323	2.8	20	100	44	44.0	925	66.4	7.6	109	44
Morgan County	1 008	5 271	3.9	796	1 682	282	16.8	16 661	71.4	13.5	2 260	919
Brush CCD	341	1 543	4.5	225	579	82	14.2	5 024	74.6	14.8	759	317
Brush city	219	833	3.6	170	335	47	14.0	3 182	68.8	14.5	486	235
Hillrose town	8	78	-	10	28	6	21.4	144	78.5	5.6	20	4
Fort Morgan CCD	578	3 096	4.2	476	925	189	20.4	9 733	67.9	13.2	1 254	524
Fort Morgan city	357	2 077	3.2	324	675	160	23.7	6 728	67.1	14.2	833	351
Log Lane Village town	53	206	3.9	23	54	5	9.3	538	47.8	1.9	69	15
Weldona CCD	17	119	2.5	26	43	-	-	462	83.3	11.7	64	34
Wiggins CCD	72	513	0.4	69	135	11	8.1	1 442	80.2	10.9	183	44
Wiggins town	35	190	1.1	18	53	3	5.7	489	77.1	8.4	59	12
Otero County	681	3 738	4.5	963	1 281	83	6.5	13 172	75.7	15.4	2 339	895
Cheraw CCD	55	382	11.0	85	155	11	7.1	1 276	86.4	16.5	238	77
Cheraw town	7	37	16.2	10	11	-	-	157	76.4	15.3	27	6
Fowler CCD	68	234	1.7	78	87	-	-	1 180	85.3	16.9	189	81
Fowler town	51	158	2.5	63	57	-	-	847	85.0	14.4	153	64
La Junta CCD	304	1 779	2.1	599	626	10	1.6	6 036	76.7	16.6	996	373
La Junta city	255	1 390	1.4	489	501	7	1.4	4 837	76.8	16.3	836	300
Swink town	31	113	-	31	52	3	5.8	448	86.6	17.4	62	28
Manzanola CCD	34	200	1.0	36	72	2	2.8	703	73.1	10.1	126	48
Manzanola town	17	111	-	26	50	2	4.0	336	69.3	9.8	55	24
Rocky Ford CCD	216	1 101	6.9	153	331	60	18.1	3 839	67.9	13.7	762	300
Rocky Ford city	156	774	7.0	103	229	41	17.9	2 739	63.7	13.3	511	222
Timpas CCD	4	42	19.0	12	10	-	-	138	86.2	15.9	28	16
Ouray County	102	621	1.9	56	161	7	4.3	2 741	93.4	36.8	471	151
Ouray CCD	102	621	1.9	56	161	7	4.3	2 741	93.4	36.8	471	151
Loghill Village CDP	8	34	-	4	9	-	-	244	97.5	53.7	49	21
Ouray city	26	160	-	12	55	-	-	576	94.1	37.2	88	29
Ridgway town	32	150	4.7	8	41	3	7.3	479	97.7	39.2	73	7
Park County	489	2 368	8.4	432	710	14	2.0	10 371	93.3	30.3	2 126	489
Fairplay CCD	445	2 169	8.5	414	661	14	2.1	8 917	93.6	31.4	1 712	352
Alma town	8	10	20.0	2	2	-	-	135	97.0	31.9	16	2
Fairplay town	30	103	3.9	18	30	3	10.0	399	88.2	23.8	77	19
Lake George CCD	44	199	7.0	18	49	-	-	1 454	92.1	23.4	414	137
Phillips County	199	818	3.5	116	240	10	4.2	2 999	81.6	19.9	416	221
Haxtun CCD	61	248	6.5	34	77	-	-	1 050	82.4	18.0	185	100
Haxtun town	36	135	11.9	19	35	-	-	696	80.5	15.2	133	77
Paoli town	-	8	-	-	-	-	(X)	32	81.3	-	3	-
Holyoke CCD	138	570	2.3	82	163	10	6.1	1 949	81.1	20.9	231	121
Holyoke city	118	433	3.0	77	118	10	8.5	1 453	77.1	18.7	174	100
Pitkin County	315	1 825	8.4	659	516	64	12.4	11 322	96.3	57.1	1 113	362
Aspen CCD	169	900	7.7	355	267	24	9.0	6 736	96.5	60.9	656	243
Aspen city (part)	100	547	4.4	238	153	14	9.2	4 515	96.6	60.9	381	161
Snowmass Village CCD	146	925	9.2	304	249	40	16.1	4 586	96.1	51.5	457	119
Aspen city (part)	-	-	(X)	17	-	-	(X)	68	80.9	42.6	15	15
Basalt town (part)	32	107	8.4	46	11	-	-	467	98.3	51.8	40	8
Snowmass Village town	54	209	2.9	75	45	-	-	1 336	96.7	56.9	129	42
Prowers County	595	2 908	2.1	599	997	148	14.8	8 545	72.0	11.9	1 037	385
Granada CCD	38	317	-	50	88	10	11.4	600	59.7	7.2	49	26
Granada town	29	225	-	11	48	2	4.2	324	58.6	9.3	25	12
Holly CCD	60	344	5.8	55	101	10	9.9	1 001	71.1	14.4	101	38
Hartman town	5	22	-	4	9	-	-	69	58.0	2.9	6	4
Holly town	41	198	5.1	29	49	7	14.3	621	72.1	15.1	73	22
Lamar CCD	493	2 145	1.5	481	760	128	16.8	6 686	72.6	12.1	859	305
Lamar city	412	1 639	-	374	620	122	19.7	5 282	70.0	11.1	681	243
Wiley town	28	103	2.9	25	35	-	-	310	83.2	20.0	36	8
Two Butte Creek CCD	4	102	6.9	13	48	-	-	258	87.2	7.0	28	16
Pueblo County	4 605	24 878	5.4	8 081	8 387	1 213	14.5	92 080	81.3	18.3	17 600	6 762
Avondale CCD	64	442	5.7	161	125	9	7.2	1 758	80.9	18.4	316	123
Avondale CDP	9	168	5.4	48	45	-	-	513	74.1	6.8	88	15
Colorado City-Rye CCD	92	755	7.0	139	216	10	4.6	2 623	91.7	26.1	514	240
Beulah Valley CDP (part)	-	-	(X)	-	-	-	(X)	33	81.8	18.2	-	-
Colorado City CDP	71	478	3.1	71	124	8	6.5	1 267	88.9	23.9	269	122
Rye town	9	45	4.4	9	17	2	11.8	127	94.5	18.9	23	3
Huerfano Valley CCD	52	229	11.8	43	76	6	7.9	621	87.6	14.7	119	14
Northeast Pueblo CCD	22	142	15.5	34	25	2	8.0	581	81.2	14.1	120	59
Boone town	5	53	-	11	19	2	10.5	206	81.1	6.3	51	22
Pueblo CCD	3 428	18 176	5.0	6 277	6 528	1 082	16.6	69 424	79.2	17.0	13 177	5 273
Beulah Valley CDP (part)	20	150	9.3	42	12	6	50.0	797	91.7	39.0	217	104
Pueblo city (part)	3 318	17 485	5.2	6 022	6 304	1 028	16.3	66 175	78.6	16.8	12 502	5 040
Pueblo West CCD	695	3 381	6.0	1 005	910	52	5.7	11 187	90.6	24.5	2 206	598
Pueblo West CDP	689	3 338	6.1	974	898	52	5.8	10 933	91.0	24.6	2 134	572

Table 3. **Education and Veteran Status: 2000**—Con.

[Data based on a sample (except Tables 65-68). For information on confidentiality protection, coverage, sampling error, and nonsampling error, see Appendix G.
For location of definitions, see "How to Use This Census Report"]

State County County Subdivision Place	Population 3 years and over enrolled in school				Population 16 to 19 years			Population 25 years and over			Civilian veterans 18 years and over	
		Elementary or high school				Not enrolled in school and not high school graduate						
	Pre-primary school	Number	Percent in private school	College or graduate school	Total	Number	Percent	Number	Percent high school graduate or higher	Percent with Bachelor's degree or higher	Total	65 years and over
Pueblo County—Con.												
St. Charles Mesa CCD	252	1 753	5.2	422	507	52	10.3	5 886	84.1	19.9	1 148	455
Pueblo city (part)	-	-	(X)	-	-	-	(X)	-	(X)	(X)	-	-
Salt Creek CDP	6	145	-	31	58	-	-	399	67.9	5.0	103	46
Rio Blanco County	157	1 184	2.2	385	531	44	8.3	3 857	88.4	19.5	673	215
Meeker CCD	87	611	2.5	59	237	26	11.0	2 366	86.2	18.3	402	153
Meeker town	67	396	3.8	33	144	26	18.1	1 460	86.4	18.3	226	84
Rangely CCD	70	573	1.9	326	294	18	6.1	1 491	91.9	21.3	271	62
Rangely town	59	486	2.3	313	246	11	4.5	1 198	91.5	24.9	178	36
Rio Grande County	458	2 427	4.6	500	687	94	13.7	7 959	78.1	18.8	1 361	539
Del Norte CCD	149	860	5.3	161	256	49	19.1	2 951	82.0	21.4	547	206
Del Norte town	76	379	1.8	57	141	33	23.4	984	69.9	11.8	150	42
South Fork town	9	107	18.7	26	25	8	32.0	467	91.2	29.8	110	53
Monte Vista CCD	246	1 241	1.4	319	359	40	11.1	4 295	75.3	16.2	746	308
Monte Vista city	196	827	-	238	218	27	12.4	2 736	73.5	14.4	435	137
Sargent CCD	63	326	14.7	20	72	5	6.9	713	78.4	24.3	68	25
Center town (part)	-	-	(X)	-	-	-	(X)	2	100.0	-	-	-
Routt County	559	3 083	6.9	1 014	979	39	4.0	13 267	95.3	42.5	1 555	383
Hayden CCD	85	501	3.8	60	169	4	2.4	1 527	91.5	17.9	229	51
Hayden town	63	331	3.3	44	114	4	3.5	998	90.5	15.9	165	43
Oak Creek CCD	104	424	4.5	74	106	3	2.8	1 890	93.4	33.7	322	81
Oak Creek town	21	154	5.2	16	47	3	6.4	555	88.1	18.4	109	28
Steamboat Springs CCD	350	1 972	8.5	863	643	32	5.0	9 333	96.7	49.5	940	227
Steamboat Springs city	217	1 329	6.6	690	498	13	2.6	6 658	97.1	52.2	648	148
Yampa CCD	20	186	4.3	17	61	-	-	517	88.2	21.3	64	24
Yampa town	10	114	5.3	10	49	-	-	278	92.8	24.5	41	15
Saguache County	222	1 170	6.1	166	392	81	20.7	3 760	70.0	19.6	550	214
Center CCD	173	753	7.7	90	253	57	22.5	1 885	54.7	9.4	249	86
Center town (part)	119	582	2.2	58	199	53	26.6	1 259	41.1	4.8	105	39
Cochetopa CCD	-	-	(X)	-	-	-	(X)	39	100.0	-	-	-
Saguache CCD	49	417	3.1	76	139	24	17.3	1 836	85.0	30.5	301	128
Bonanza town	-	4	-	3	-	-	(X)	21	66.7	23.8	5	3
Crestone town	-	1	-	-	1	-	-	58	96.6	56.9	10	8
Moffat town	-	25	-	5	5	2	40.0	72	94.4	36.1	14	4
Saguache town	15	102	2.9	14	38	7	18.4	418	70.8	19.9	47	27
San Juan County	12	85	3.5	14	31	-	-	428	92.1	43.7	88	19
Silverton CCD	12	85	3.5	14	31	-	-	428	92.1	43.7	88	19
Silverton town	12	85	3.5	14	31	-	-	415	91.8	42.9	84	19
San Miguel County	150	823	10.3	182	263	37	14.1	4 762	93.6	48.5	478	74
Gladel CCD	-	27	-	4	11	-	-	104	84.6	11.5	18	7
Norwood CCD	24	226	10.6	12	51	-	-	868	90.6	25.3	131	26
Norwood town	3	75	1.3	10	16	-	-	283	89.0	26.5	40	8
Telluride CCD	126	570	10.7	166	201	37	18.4	3 790	94.6	54.8	329	41
Mountain Village town	19	74	12.2	47	82	35	42.7	656	82.9	45.6	74	7
Ophir town	2	6	-	7	2	-	-	94	97.9	67.0	4	-
Sawpit town	-	3	-	-	1	-	-	14	100.0	42.9	2	-
Telluride town	60	216	8.8	70	50	-	-	1 567	95.0	58.5	119	23
Sedgwick County	95	437	3.4	69	133	5	3.8	1 938	79.3	13.4	346	161
Julesburg CCD	84	384	3.9	51	116	5	4.3	1 628	77.6	12.3	290	139
Julesburg town	58	242	3.3	27	70	5	7.1	1 003	76.4	12.5	187	96
Ovid town	7	51	3.9	7	12	-	-	241	69.3	2.1	35	17
Sedgwick town	11	26	-	11	7	-	-	145	84.8	14.5	28	13
Table Land CCD	11	53	-	18	17	-	-	310	88.4	19.0	56	22
Summit County	558	2 615	7.7	1 056	912	102	11.2	15 795	93.3	48.3	1 686	314
Breckenridge CCD	309	1 457	8.7	625	466	31	6.7	9 335	95.6	54.9	975	173
Blue River town	21	116	3.4	10	24	-	-	422	98.3	59.5	45	4
Breckenridge town	20	102	-	105	59	8	13.6	1 614	96.9	55.5	110	19
Frisco town	46	281	6.0	86	88	11	12.5	1 695	92.2	60.5	216	36
Keystone CDP (part)	11	4	-	1	-	-	(X)	129	90.7	69.8	23	2
Montezuma town	4	2	-	4	-	-	(X)	27	100.0	14.8	5	-
Silverthorne town (part)	-	-	(X)	-	-	-	(X)	-	(X)	(X)	-	-
Silverthorne CCD	249	1 158	6.5	431	446	71	15.9	6 460	89.9	38.8	711	141
Dillon town	20	74	2.7	57	41	14	34.1	582	90.7	50.3	77	23
Keystone CDP (part)	10	-	(X)	9	56	5	8.9	314	82.5	36.6	31	-
Silverthorne town (part)	60	566	2.3	177	173	33	19.1	1 984	84.8	33.7	173	38
Teller County	728	3 865	6.9	635	1 130	75	6.6	14 240	94.0	31.7	3 014	557
Cripple Creek CCD	113	440	3.4	67	133	20	15.0	2 133	89.0	17.4	490	87
Cripple Creek city	52	165	6.1	20	49	17	34.7	763	88.3	14.2	191	34
Victor city	17	86	-	13	26	3	11.5	327	88.1	15.6	65	15
Divide CCD	615	3 425	7.4	568	997	55	5.5	12 107	94.9	34.2	2 524	470
Green Mountain Falls town (part)	-	4	-	-	-	-	(X)	45	100.0	51.1	20	-
Woodland Park city	279	1 306	5.5	287	342	13	3.8	4 574	97.0	36.3	1 008	196
Washington County	175	961	3.2	116	312	14	4.5	3 314	81.7	14.3	561	255
Akron CCD	89	496	2.8	56	138	8	5.8	1 801	78.8	12.8	313	144
Akron town	64	289	3.1	42	78	8	10.3	1 152	72.8	12.4	216	118
Cope CCD	26	134	-	4	48	4	8.3	421	85.3	13.5	62	30
Linden CCD	15	115	13.0	21	56	1	1.8	376	88.0	21.3	72	25
Otis CCD	45	216	0.9	35	70	1	1.4	716	83.7	14.8	114	56
Otis town	30	114	1.8	12	32	-	-	342	74.3	7.9	62	33
Weld County	5 933	34 379	6.4	15 531	12 913	1 549	12.0	106 245	79.6	21.6	15 156	4 567
Ault CCD	162	1 096	8.9	223	321	18	5.6	3 463	81.3	22.0	520	175
Ault town	27	330	2.7	59	97	11	11.3	870	76.7	18.4	122	50
Nunn town	30	112	3.6	25	35	-	-	275	71.3	6.2	41	16

Table 3. **Education and Veteran Status: 2000**—Con.

[Data based on a sample (except Tables 65-68). For information on confidentiality protection, coverage, sampling error, and nonsampling error, see Appendix G.
For location of definitions, see "How to Use This Census Report"]

State County County Subdivision Place	Population 3 years and over enrolled in school				Population 16 to 19 years			Population 25 years and over			Civilian veterans 18 years and over	
		Elementary or high school				Not enrolled in school and not high school graduate						
	Pre-primary school	Number	Percent in private school	College or graduate school	Total	Number	Percent	Number	Percent high school graduate or higher	Percent with Bachelor's degree or higher	Total	65 years and over
Weld County—Con.												
Ault CCD—Con.												
Pierce town	17	181	-	16	51	1	2.0	598	74.2	7.4	90	37
Severance town (part)	-	2	-	-	2	-	-	19	89.5	57.9	4	-
Erie-Frederick CCD	527	2 599	5.4	510	686	85	12.4	8 849	81.7	19.0	1 333	324
Broomfield city (part)	-	-	(X)	-	-	-	(X)	-	(X)	(X)	-	-
Dacono city	120	581	4.5	97	156	24	15.4	1 916	68.0	6.1	311	79
Erie town (part)	75	400	3.5	99	121	27	22.3	1 350	89.2	34.9	138	18
Firestone town	68	364	2.7	46	119	14	11.8	1 144	80.4	12.2	172	26
Frederick town	106	499	7.8	101	112	12	10.7	1 547	85.4	21.7	185	32
Longmont city (part)	-	-	(X)	-	-	-	(X)	-	(X)	(X)	-	-
Northglenn city (part)	-	-	(X)	-	-	-	(X)	18	100.0	44.4	-	-
Thornton city (part)	-	-	(X)	-	-	-	(X)	-	(X)	(X)	-	-
Fort Lupton CCD	431	2 660	3.6	276	636	157	24.7	6 745	69.2	13.1	839	212
Aristocrat Ranchettes CDP (part)	61	162	5.6	26	33	9	27.3	549	79.1	9.3	110	27
Brighton city (part)	17	42	-	-	-	-	(X)	105	93.3	26.7	12	-
Fort Lupton city (part)	266	1 794	3.4	190	440	101	23.0	3 978	67.3	12.2	506	123
Greeley CCD	2 951	17 465	7.1	12 598	8 268	981	11.9	55 677	78.7	24.4	7 921	2 597
Eaton town	104	607	3.0	104	131	11	8.4	1 710	87.0	21.8	240	88
Evans city	321	1 902	7.4	756	609	87	14.3	5 137	76.8	14.8	687	176
Garden City town	5	52	3.8	32	31	10	32.3	182	45.6	1.1	16	6
Greeley city (part)	2 282	12 858	7.7	11 222	6 761	752	11.1	42 300	79.3	26.4	6 088	2 058
Grover CCD	9	111	-	2	22	-	-	336	81.5	17.3	63	34
Grover town	-	25	-	-	3	-	-	89	86.5	13.5	14	8
Johnstown-Milliken CCD	565	2 816	6.0	545	739	111	15.0	8 572	83.9	20.6	1 216	302
Berthoud town (part)	-	-	(X)	-	-	-	(X)	9	-	-	9	9
Greeley city (part)	-	-	(X)	-	-	-	(X)	-	(X)	(X)	-	-
Johnstown town	167	699	6.2	188	149	29	19.5	2 266	84.3	20.5	365	88
Longmont city (part)	-	-	(X)	-	-	-	(X)	-	(X)	(X)	-	-
Mead town	115	496	5.2	43	98	19	19.4	1 186	93.2	30.8	141	20
Milliken town	126	655	6.6	79	181	35	19.3	1 570	69.2	13.4	184	39
Keenesburg-Hudson CCD	260	1 854	3.1	290	533	44	8.3	5 552	78.0	10.2	780	254
Aristocrat Ranchettes CDP (part)	6	33	-	-	5	-	-	117	76.9	-	4	-
Brighton city (part)	-	-	(X)	-	-	-	(X)	-	(X)	(X)	-	-
Fort Lupton city (part)	-	-	(X)	-	-	-	(X)	-	(X)	(X)	-	-
Hudson town	60	340	3.5	51	103	15	14.6	859	79.3	5.7	131	28
Keenesburg town	22	155	-	39	43	4	9.3	527	89.9	7.2	91	25
Lochbuie town	66	427	3.0	38	119	12	10.1	1 264	60.7	4.7	220	75
Kersey-Gill CCD	238	1 130	8.1	180	295	33	11.2	3 390	81.7	16.6	476	126
Kersey town	54	268	4.5	75	67	11	16.4	776	80.4	13.8	97	26
La Salle-Gilcrest CCD	159	1 072	3.5	253	377	52	13.8	2 870	69.3	10.6	391	115
Gilcrest town	37	336	3.6	49	112	17	15.2	601	61.9	5.5	67	18
La Salle town	68	406	6.4	86	126	6	4.8	1 188	68.7	10.2	189	57
Platteville CCD	99	941	3.0	110	310	30	9.7	2 418	75.9	14.7	343	85
Platteville town	73	569	1.8	76	149	7	4.7	1 339	72.4	10.4	206	50
Raymer CCD	14	177	22.0	50	50	2	4.0	457	89.3	20.4	70	30
Raymer town	-	32	56.3	8	11	-	-	60	85.0	35.0	11	2
Windsor CCD	518	2 458	8.0	494	676	36	5.3	7 916	91.9	30.3	1 204	313
Greeley city (part)	-	-	(X)	4	4	-	-	10	100.0	-	-	-
Severance town (part)	44	141	28.4	21	11	-	-	330	93.6	30.0	51	5
Windsor town (part)	391	1 960	7.4	404	564	28	5.0	6 115	91.7	29.2	936	242
Yuma County	360	1 989	3.3	225	601	49	8.2	6 340	79.5	15.5	889	385
South Divide CCD	31	169	-	-	52	7	13.5	677	87.7	25.1	98	44
Wray CCD	96	809	4.3	125	244	4	1.6	2 591	80.9	15.4	383	171
Wray city	63	481	4.6	59	152	4	2.6	1 457	78.7	14.2	218	86
Yuma CCD	233	1 011	3.1	100	305	38	12.5	3 072	76.6	13.5	408	170
Eckley town	11	66	6.1	-	10	2	20.0	162	71.6	3.7	35	15
Yuma city	150	673	4.0	75	229	36	15.7	2 096	73.6	14.3	266	117

Table 4. **Education and Veteran Status: 2000**

[Data based on a sample (except Tables 65-68). For information on confidentiality protection, coverage, sampling error, and nonsampling error, see Appendix G.
For location of definitions, see "How to Use This Census Report"]

State County Place	Population 3 years and over enrolled in school				Population 16 to 19 years			Population 25 years and over			Civilian veterans 18 years and over	
		Elementary or high school				Not enrolled in school and not high school graduate						
	Pre-primary school	Number	Percent in private school	College or graduate school	Total	Number	Percent	Number	Percent high school graduate or higher	Percent with Bachelor's degree or higher	Total	65 years and over
The State	**140 813**	**742 359**	**8.5**	**282 832**	**243 396**	**29 568**	**12.1**	**2 776 632**	**86.9**	**32.7**	**446 385**	**131 158**
COUNTY												
Adams County	12 603	67 344	6.0	15 697	20 522	4 075	19.9	223 094	78.8	17.4	34 426	8 990
Alamosa County	435	2 871	6.8	1 945	1 396	156	11.2	8 567	82.6	27.0	1 280	406
Arapahoe County	16 156	90 490	8.8	27 529	26 415	2 634	10.0	316 560	90.7	37.0	50 669	13 217
Archuleta County	258	1 823	9.3	141	543	62	11.4	6 821	87.3	29.0	1 205	451
Baca County	162	843	4.2	112	277	6	2.2	3 152	78.5	14.0	462	271
Bent County	169	1 146	5.0	232	306	26	8.5	4 037	77.2	11.5	808	286
Boulder County	9 692	44 775	9.6	35 657	18 302	1 417	7.7	186 126	92.8	52.4	22 437	7 081
Chaffee County	440	2 461	11.0	507	798	69	8.6	11 837	88.5	24.3	2 238	934
Cheyenne County	72	483	2.9	51	155	14	9.0	1 431	84.1	14.2	191	75
Clear Creek County	250	1 492	6.2	300	447	39	8.7	6 702	93.4	38.8	1 093	266
Conejos County	315	1 976	1.3	320	619	41	6.6	4 979	72.1	14.4	750	330
Costilla County	120	688	3.8	100	245	26	10.6	2 506	68.2	12.8	394	146
Crowley County	109	883	12.1	370	231	18	7.8	3 897	77.5	11.9	758	167
Custer County	99	525	13.0	63	127	10	7.9	2 548	90.3	26.7	594	228
Delta County	787	4 650	11.0	538	1 402	133	9.5	19 330	80.1	17.6	3 832	1 766
Denver County	15 613	76 563	11.5	38 309	26 299	6 277	23.9	374 478	78.9	34.5	48 558	17 300
Dolores County	35	297	6.4	33	88	6	6.8	1 323	76.0	13.5	217	77
Douglas County	8 850	34 365	9.4	8 719	7 620	367	4.8	112 436	97.0	51.9	14 712	2 693
Eagle County	1 528	6 041	8.3	1 625	1 872	563	30.1	27 178	86.6	42.6	2 380	423
Elbert County	717	4 554	7.7	655	1 308	109	8.3	12 814	92.5	26.6	2 249	443
El Paso County	17 498	95 194	8.7	33 737	30 763	3 228	10.5	320 420	91.3	31.8	74 992	15 857
Fremont County	1 132	7 357	9.7	1 820	2 245	259	11.5	33 214	80.5	13.5	7 788	2 197
Garfield County	1 313	7 905	7.0	1 676	2 408	322	13.4	27 884	85.4	23.8	4 040	1 336
Gilpin County	120	697	8.9	210	186	10	5.4	3 501	94.1	31.2	617	116
Grand County	274	1 900	5.5	301	627	27	4.3	8 571	92.3	34.5	1 343	349
Gunnison County	409	1 732	5.4	2 556	1 116	20	1.8	8 504	94.1	43.6	1 150	387
Hinsdale County	24	98	16.3	16	30	3	10.0	593	93.1	34.9	78	34
Huerfano County	247	1 245	16.3	255	348	40	11.5	5 647	77.8	16.1	1 176	480
Jackson County	59	282	7.4	26	99	5	5.1	1 098	86.2	19.9	194	78
Jefferson County	17 859	92 943	10.1	31 045	28 334	2 396	8.5	351 579	91.8	36.5	54 875	16 538
Kiowa County	59	317	-	49	119	4	3.4	1 085	86.3	16.1	159	70
Kit Carson County	236	1 680	3.9	204	464	25	5.4	5 254	77.0	15.4	817	366
Lake County	241	1 403	0.4	403	468	105	22.4	4 710	79.5	19.5	704	184
La Plata County	1 234	7 225	7.7	4 732	3 309	190	5.7	27 973	91.4	36.4	4 290	1 306
Larimer County	7 352	41 366	8.8	31 384	17 029	1 246	7.3	156 426	92.3	39.5	23 269	7 647
Las Animas County	434	2 635	10.2	885	875	99	11.3	10 279	76.9	16.2	1 844	747
Lincoln County	195	1 234	11.6	166	367	40	10.9	4 214	81.8	13.2	736	196
Logan County	636	3 798	8.3	1 291	1 477	118	8.0	13 074	82.3	14.6	2 093	795
Mesa County	3 365	20 269	8.3	5 836	7 200	950	13.2	76 358	85.0	22.0	14 908	5 780
Mineral County	33	120	1.7	25	31	-	-	631	91.6	31.2	115	52
Moffat County	443	2 700	5.8	496	830	115	13.9	8 404	79.6	12.5	1 514	448
Montezuma County	717	4 432	3.9	723	1 337	136	10.2	15 512	81.1	21.0	2 775	1 093
Montrose County	1 122	6 112	6.2	498	1 904	272	14.3	22 089	80.7	18.7	3 936	1 685
Morgan County	1 008	5 271	3.9	796	1 682	282	16.8	16 661	71.4	13.5	2 260	919
Otero County	681	3 738	4.5	963	1 281	83	6.5	13 172	75.7	15.4	2 339	895
Ouray County	102	621	1.9	56	161	7	4.3	2 741	93.4	36.8	471	151
Park County	489	2 368	8.4	432	710	14	2.0	10 371	93.3	30.3	2 126	489
Phillips County	199	818	3.5	116	240	10	4.2	2 999	81.6	19.9	416	221
Pitkin County	315	1 825	8.4	659	516	64	12.4	11 322	96.3	57.1	1 113	362
Prowers County	595	2 908	2.1	599	997	148	14.8	8 545	72.0	11.9	1 037	385
Pueblo County	4 605	24 878	5.4	8 081	8 387	1 213	14.5	92 080	81.3	18.3	17 600	6 762
Rio Blanco County	157	1 184	2.2	385	531	44	8.3	3 857	88.4	19.5	673	215
Rio Grande County	458	2 427	4.6	500	687	94	13.7	7 959	78.1	18.8	1 361	539
Routt County	559	3 083	6.9	1 014	979	39	4.0	13 267	95.3	42.5	1 555	383
Saguache County	222	1 170	6.1	166	392	81	20.7	3 760	70.0	19.6	550	214
San Juan County	12	85	3.5	14	31	-	-	428	92.1	43.7	88	19
San Miguel County	150	823	10.3	182	263	37	14.1	4 762	93.6	48.5	478	74
Sedgwick County	95	437	3.4	69	133	5	3.8	1 938	79.3	13.4	346	161
Summit County	558	2 615	7.7	1 056	912	102	11.2	15 795	93.3	48.3	1 686	314
Teller County	728	3 865	6.9	635	1 130	75	6.6	14 240	94.0	31.7	3 014	557
Washington County	175	961	3.2	116	312	14	4.5	3 314	81.7	14.3	561	255
Weld County	5 933	34 379	6.4	15 531	12 913	1 549	12.0	106 245	79.6	21.6	15 156	4 567
Yuma County	360	1 989	3.3	225	601	49	8.2	6 340	79.5	15.5	889	385
PLACE												
Acres Green CDP, Douglas County	98	675	11.4	193	200	-	-	1 956	95.0	38.2	290	27
Aguilar town, Las Animas County	18	102	2.0	16	22	3	13.6	480	72.5	9.6	121	44
Air Force Academy CDP, El Paso County	275	1 512	11.8	2 832	1 267	16	1.3	2 012	98.7	40.9	457	5
Akron town, Washington County	64	289	3.1	42	78	8	10.3	1 152	72.8	12.4	216	118
Alamosa city, Alamosa County	188	1 150	2.7	1 593	951	123	12.9	4 173	82.5	29.5	610	214
Alamosa East CDP, Alamosa County	100	341	9.4	118	69	16	23.2	970	82.4	21.1	155	64
Allenspark CDP, Boulder County	-	20	-	17	9	-	-	428	97.4	40.4	113	34
Alma town, Park County	8	10	20.0	2	2	-	-	135	97.0	31.9	16	2
Antonito town, Conejos County	25	199	2.5	26	56	2	3.6	566	65.2	10.4	75	38
Applewood CDP, Jefferson County	185	1 174	9.5	328	407	6	1.5	5 229	94.7	44.6	929	490
Arboles CDP, Archuleta County	7	39	-	4	7	-	-	187	84.5	24.1	45	19
Aristocrat Ranchettes CDP, Weld County	67	195	4.6	26	38	9	23.7	666	78.7	7.7	114	27
Arriba town, Lincoln County	6	53	37.7	2	18	-	-	173	78.0	8.7	39	15
Arvada city	3 484	18 872	11.8	5 278	5 570	491	8.8	67 370	90.9	29.0	11 546	3 652
Adams County (part)	98	508	18.7	168	121	-	-	1 740	90.4	23.6	280	90
Jefferson County (part)	3 386	18 364	11.6	5 110	5 449	491	9.0	65 630	90.9	29.2	11 266	3 562

Table 4. **Education and Veteran Status: 2000**—Con.

[Data based on a sample (except Tables 65-68). For information on confidentiality protection, coverage, sampling error, and nonsampling error, see Appendix G.
For location of definitions, see "How to Use This Census Report"]

State County Place	Population 3 years and over enrolled in school				Population 16 to 19 years			Population 25 years and over			Civilian veterans 18 years and over	
		Elementary or high school				Not enrolled in school and not high school graduate						
	Pre-primary school	Number	Percent in private school	College or graduate school	Total	Number	Percent	Number	Percent high school graduate or higher	Percent with Bachelor's degree or higher	Total	65 years and over
PLACE—Con.												
Aspen city, Pitkin County	100	547	4.4	255	153	14	9.2	4 583	96.4	60.6	396	176
Aspen Park CDP, Jefferson County	9	138	20.3	71	65	-	-	574	97.0	47.0	62	16
Atwood CDP, Logan County	-	64	-	20	9	-	-	112	85.7	8.9	16	4
Ault town, Weld County	27	330	2.7	59	97	11	11.3	870	76.7	18.4	122	50
Aurora city	8 814	49 739	6.5	15 259	15 007	2 380	15.9	172 456	85.0	24.6	29 745	6 507
Adams County (part)	1 523	7 670	3.8	1 086	2 261	781	34.5	22 671	63.3	8.2	3 234	819
Arapahoe County (part)	7 291	42 069	7.0	14 173	12 746	1 599	12.5	149 785	88.3	27.0	26 511	5 688
Douglas County (part)	-	-	(X)	-	-	-	(X)	-	(X)	(X)	-	-
Avon town, Eagle County	237	484	4.8	209	243	152	62.6	3 417	73.7	38.9	210	10
Avondale CDP, Pueblo County	9	168	5.4	48	45	-	-	513	74.1	6.8	88	15
Basalt town	72	445	2.7	147	116	18	15.5	1 873	92.9	49.9	133	23
Eagle County (part)	40	338	0.9	101	105	18	17.1	1 406	91.1	49.2	93	15
Pitkin County (part)	32	107	8.4	46	11	-	-	467	98.3	51.8	40	8
Battlement Mesa CDP, Garfield County	119	458	10.9	94	174	50	28.7	2 407	86.9	21.9	574	333
Bayfield town, La Plata County	49	337	3.9	75	131	5	3.8	957	91.5	26.5	131	30
Bennett town	89	475	6.5	54	165	20	12.1	1 156	87.6	12.3	221	35
Adams County (part)	89	475	6.5	54	165	20	12.1	1 156	87.6	12.3	221	35
Arapahoe County (part)	-	-	(X)	-	-	-	(X)	-	(X)	(X)	-	-
Berkley CDP, Adams County	307	1 862	7.8	406	693	182	26.3	6 487	68.0	8.9	934	288
Berthoud town	199	1 037	1.9	227	247	7	2.8	3 077	92.7	29.9	448	147
Larimer County (part)	199	1 037	1.9	227	247	7	2.8	3 068	93.0	30.0	439	138
Weld County (part)	-	-	(X)	-	-	-	(X)	9	-	-	9	9
Bethune town, Kit Carson County	11	63	-	9	9	3	33.3	119	62.2	6.7	21	4
Beulah Valley CDP, Pueblo County	20	150	9.3	42	12	6	50.0	830	91.3	38.2	217	104
Black Forest CDP, El Paso County	332	2 974	14.7	549	833	37	4.4	8 721	97.1	45.1	2 049	306
Black Hawk city, Gilpin County	-	24	-	8	1	-	-	104	93.3	6.7	17	3
Blanca town, Costilla County	24	99	6.1	3	31	4	12.9	262	57.3	5.0	40	13
Blue River town, Summit County	21	116	3.4	10	24	-	-	422	98.3	59.5	45	4
Bonanza town, Saguache County	-	4	-	3	-	-	(X)	21	66.7	23.8	5	3
Boone town, Pueblo County	5	53	-	11	19	2	10.5	206	81.1	6.3	51	22
Boulder city, Boulder County	2 061	9 384	9.9	24 703	8 801	425	4.8	56 232	94.7	66.9	5 287	2 170
Bow Mar town	42	181	27.6	17	33	5	15.2	582	98.5	68.2	123	57
Arapahoe County (part)	36	133	24.1	10	24	5	20.8	401	98.0	64.6	88	45
Jefferson County (part)	6	48	37.5	7	9	-	-	181	99.4	76.2	35	12
Branson town, Las Animas County	3	30	-	23	8	2	25.0	61	91.8	26.2	13	6
Breckenridge town, Summit County	20	102	-	105	59	8	13.6	1 614	96.9	55.5	110	19
Brighton city	698	4 067	10.1	574	1 279	234	18.3	12 816	74.8	14.6	1 819	584
Adams County (part)	681	4 025	10.2	574	1 279	234	18.3	12 711	74.7	14.5	1 807	584
Weld County (part)	17	42	-	-	-	-	(X)	105	93.3	26.7	12	-
Brookside town, Fremont County	3	36	-	8	7	-	-	148	85.8	13.5	33	15
Broomfield city	1 754	7 524	8.2	2 242	2 052	139	6.8	24 316	93.1	37.9	3 747	945
Adams County (part)	741	3 129	7.0	881	699	42	6.0	9 395	93.0	31.7	1 316	106
Boulder County (part)	934	4 099	7.8	1 257	1 305	97	7.4	13 879	93.1	42.1	2 266	806
Jefferson County (part)	79	296	28.0	104	48	-	-	1 042	92.5	38.7	165	33
Weld County (part)	-	-	(X)	-	-	-	(X)	-	(X)	(X)	-	-
Brush city, Morgan County	219	833	3.6	170	335	47	14.0	3 182	68.8	14.5	486	235
Buena Vista town, Chaffee County	62	354	14.1	56	78	7	9.0	1 446	90.2	24.4	287	126
Burlington city, Kit Carson County	122	719	3.6	97	202	17	8.4	2 390	71.8	12.8	353	141
Byers CDP, Arapahoe County	49	325	4.3	24	82	4	4.9	757	84.1	8.5	155	21
Calhan town, El Paso County	41	191	9.9	27	45	4	8.9	583	83.0	14.9	119	38
Campion CDP, Larimer County	43	379	23.2	58	148	-	-	1 193	91.7	18.4	246	64
Campo town, Baca County	-	32	6.3	2	16	-	-	106	77.4	6.6	10	2
Canon City city, Fremont County	344	2 452	6.2	530	848	96	11.3	10 765	85.2	17.0	2 437	900
Carbondale town, Garfield County	135	767	9.3	193	213	23	10.8	3 246	80.9	27.2	292	108
Carriage Club CDP, Douglas County	57	248	18.1	14	33	-	-	630	97.5	50.2	88	13
Cascade-Chipita Park CDP, El Paso County	26	333	3.3	88	121	14	11.6	1 229	95.0	35.2	256	69
Castle Pines CDP, Douglas County	320	1 110	12.1	141	158	7	4.4	4 139	98.9	69.6	626	107
Castle Rock town, Douglas County	956	3 952	8.6	985	985	128	13.0	12 517	94.4	38.6	1 830	344
Castlewood CDP, Arapahoe County	1 015	5 428	9.0	1 087	1 445	31	2.1	16 862	98.1	61.3	2 060	653
Cedaredge town, Delta County	46	250	2.8	23	78	10	12.8	1 377	82.6	16.8	296	160
Center town	119	582	2.2	58	199	53	26.6	1 261	41.2	4.8	105	39
Rio Grande County (part)	-	-	(X)	-	-	-	(X)	2	100.0	-	-	-
Saguache County (part)	119	582	2.2	58	199	53	26.6	1 259	41.1	4.8	105	39
Central City city, Gilpin County	4	45	4.4	14	11	3	27.3	364	89.3	12.9	61	22
Cheraw town, Otero County	7	37	16.2	10	11	-	-	157	76.4	15.3	27	6
Cherry Hills Village city, Arapahoe County	264	1 582	40.4	199	426	-	-	3 849	97.8	75.2	515	240
Cheyenne Wells town, Cheyenne County	34	151	6.6	18	59	12	20.3	659	84.8	12.6	81	32
Cimarron Hills CDP, El Paso County	591	2 988	6.6	897	760	102	13.4	9 037	91.7	22.6	2 117	283
Clifton CDP, Mesa County	647	3 404	4.6	531	1 033	165	16.0	10 021	80.9	10.4	1 795	498
Coal Creek CDP	64	255	5.1	161	119	24	20.2	1 839	95.1	45.9	297	40
Boulder County (part)	32	40	-	104	9	-	-	675	98.5	43.0	71	6
Gilpin County (part)	5	31	-	18	4	-	-	139	100.0	67.6	25	7
Jefferson County (part)	27	184	7.1	39	106	24	22.6	1 025	92.2	45.0	201	27

Table 4. **Education and Veteran Status: 2000**—Con.

[Data based on a sample (except Tables 65-68). For information on confidentiality protection, coverage, sampling error, and nonsampling error, see Appendix G.
For location of definitions, see "How to Use This Census Report"]

State County Place	Population 3 years and over enrolled in school				Population 16 to 19 years			Population 25 years and over			Civilian veterans 18 years and over	
		Elementary or high school				Not enrolled in school and not high school graduate						
	Pre-primary school	Number	Percent in private school	College or graduate school	Total	Number	Percent	Number	Percent high school graduate or higher	Percent with Bachelor's degree or higher	Total	65 years and over
PLACE—Con.												
Coal Creek town, Fremont County	4	105	-	8	16	2	12.5	227	84.1	8.8	45	9
Cokedale town, Las Animas County	6	34	41.2	13	7	-	-	140	82.9	17.1	23	5
Collbran town, Mesa County	6	76	3.9	5	25	4	16.0	281	80.4	8.5	58	13
Colorado City CDP, Pueblo County	71	478	3.1	71	124	8	6.5	1 267	88.9	23.9	269	122
Colorado Springs city, El Paso County	11 870	62 816	9.6	23 769	20 586	2 504	12.2	228 576	90.9	33.6	51 609	11 743
Columbine CDP	833	4 979	9.0	1 071	1 516	37	2.4	16 005	95.1	42.7	2 863	900
Arapahoe County (part)	46	337	20.2	79	73	-	-	1 192	92.8	47.1	269	120
Jefferson County (part)	787	4 642	8.1	992	1 443	37	2.6	14 813	95.2	42.3	2 594	780
Columbine Valley town, Arapahoe County	19	241	32.0	39	95	-	-	873	97.1	67.7	184	109
Commerce City city, Adams County	779	4 646	1.9	430	1 509	418	27.7	12 267	57.8	3.7	1 683	573
Cortez city, Montezuma County	265	1 327	4.0	285	463	33	7.1	5 134	80.1	18.8	895	386
Cottonwood CDP, Douglas County	31	92	-	91	13	-	-	633	98.6	51.7	85	-
Craig city, Moffat County	326	1 801	2.9	337	535	91	17.0	5 802	80.4	13.8	1 055	338
Crawford town, Delta County	17	76	9.2	3	18	4	22.2	244	70.9	17.2	43	17
Creede town, Mineral County	17	61	-	16	19	-	-	294	87.1	23.5	43	12
Crested Butte town, Gunnison County	26	163	14.1	103	47	-	-	1 145	98.5	58.6	72	7
Crestone town, Saguache County	-	1	-	-	1	-	-	58	96.6	56.9	10	8
Cripple Creek city, Teller County	52	165	6.1	20	49	17	34.7	763	88.3	14.2	191	34
Crook town, Logan County	-	16	-	-	2	-	-	91	82.4	6.6	17	10
Crowley town, Crowley County	1	35	22.9	5	15	-	-	110	69.1	7.3	14	6
Dacono city, Weld County	120	581	4.5	97	156	24	15.4	1 916	68.0	6.1	311	79
De Beque town, Mesa County	32	91	6.6	16	29	7	24.1	310	82.3	6.5	92	30
Deer Trail town, Arapahoe County	18	108	1.9	38	39	-	-	392	84.9	11.2	57	29
Del Norte town, Rio Grande County	76	379	1.8	57	141	33	23.4	984	69.9	11.8	150	42
Delta city, Delta County	235	1 245	8.5	82	298	5	1.7	3 972	69.8	13.5	637	338
Denver city, Denver County	15 613	76 563	11.5	38 309	26 299	6 277	23.9	374 478	78.9	34.5	48 558	17 300
Derby CDP, Adams County	199	1 146	2.8	156	302	109	36.1	3 626	59.0	5.1	604	176
Dillon town, Summit County	20	74	2.7	57	41	14	34.1	582	90.7	50.3	77	23
Dinosaur town, Moffat County	10	77	2.6	10	34	3	8.8	205	75.1	4.9	52	8
Dolores town, Montezuma County	31	191	1.0	32	51	2	3.9	530	86.0	21.5	102	43
Dove Creek town, Dolores County	14	130	1.5	15	27	3	11.1	454	73.6	10.4	77	29
Downieville-Lawson-Dumont CDP, Clear Creek County	-	105	-	30	48	8	16.7	224	91.5	22.3	43	11
Durango city, La Plata County	403	1 712	10.2	3 081	1 627	64	3.9	8 070	90.1	43.0	1 150	338
Eads town, Kiowa County	26	121	-	14	53	2	3.8	509	82.9	15.1	91	41
Eagle town, Eagle County	123	637	2.4	83	144	36	25.0	1 906	88.0	31.1	260	32
Eagle-Vail CDP, Eagle County	73	387	6.5	193	137	3	2.2	2 035	99.2	57.1	143	28
East Pleasant View CDP, Jefferson County	14	88	18.2	18	39	-	-	209	92.3	17.7	35	22
Eaton town, Weld County	104	607	3.0	104	131	11	8.4	1 710	87.0	21.8	240	88
Eckley town, Yuma County	11	66	6.1	-	10	2	20.0	162	71.6	3.7	35	15
Edgewater city, Jefferson County	156	786	6.0	327	280	68	24.3	3 424	79.3	15.4	504	184
Edwards CDP, Eagle County	374	1 277	16.4	270	416	158	38.0	5 418	84.3	47.9	455	72
Eldora CDP, Boulder County	3	37	18.9	5	9	-	-	153	100.0	54.9	8	-
Eldorado Springs CDP, Boulder County	9	49	-	56	11	-	-	425	97.6	66.6	70	7
Elizabeth town, Elbert County	52	356	5.1	65	148	34	23.0	845	92.8	19.9	125	16
El Jebel CDP, Eagle County	161	961	5.1	122	260	81	31.2	2 727	81.3	27.2	231	43
Empire town, Clear Creek County	12	57	7.0	6	21	2	9.5	237	86.9	19.8	46	9
Englewood city, Arapahoe County	801	4 234	9.4	1 896	1 393	276	19.8	22 215	84.2	23.0	3 607	1 292
Erie town	303	1 121	10.6	348	249	41	16.5	4 191	94.4	49.3	353	35
Boulder County (part)	228	721	14.6	249	128	14	10.9	2 841	96.9	56.2	215	17
Weld County (part)	75	400	3.5	99	121	27	22.3	1 350	89.2	34.9	138	18
Estes Park town, Larimer County	126	589	5.3	118	185	66	35.7	4 047	94.0	43.3	750	393
Evans city, Weld County	321	1 902	7.4	756	609	87	14.3	5 137	76.8	14.8	687	176
Evergreen CDP, Jefferson County	401	1 745	12.1	458	397	18	4.5	6 347	97.5	62.8	912	240
Fairplay town, Park County	30	103	3.9	18	30	3	10.0	399	88.2	23.8	77	19
Federal Heights city, Adams County	355	1 718	2.3	554	572	189	33.0	7 549	74.4	9.2	1 308	468
Firestone town, Weld County	68	364	2.7	46	119	14	11.8	1 144	80.4	12.2	172	26
Flagler town, Kit Carson County	23	131	9.2	7	42	-	-	399	85.5	21.8	70	34
Fleming town, Logan County	14	108	3.7	17	23	-	-	285	75.4	8.4	64	33
Florence city, Fremont County	135	631	4.4	115	170	-	-	2 290	80.3	13.1	418	134
Fort Carson CDP, El Paso County	502	1 316	4.3	828	877	40	4.6	3 760	96.5	15.5	463	5
Fort Collins city, Larimer County	3 087	16 957	6.9	24 882	9 825	555	5.6	67 091	94.0	48.4	8 779	2 656
Fort Garland CDP, Costilla County	27	102	-	20	40	7	17.5	272	61.4	10.3	32	5
Fort Lupton city, Weld County	266	1 794	3.4	190	440	101	23.0	3 978	67.3	12.2	506	123
Fort Morgan city, Morgan County	357	2 077	3.2	324	675	160	23.7	6 728	67.1	14.2	833	351
Fountain city, El Paso County	596	3 457	3.4	712	878	55	6.3	8 600	88.3	11.9	2 692	341
Fowler town, Otero County	51	158	2.5	63	57	-	-	847	85.0	14.4	153	64
Foxfield town, Arapahoe County	25	184	14.7	27	59	-	-	498	95.6	52.2	85	29
Franktown CDP, Douglas County	16	-	(X)	10	-	-	(X)	66	100.0	50.0	7	-
Fraser town, Grand County	24	124	-	31	23	-	-	633	95.9	37.8	68	8
Frederick town, Weld County	106	499	7.8	101	112	12	10.7	1 547	85.4	21.7	185	32
Frisco town, Summit County	46	281	6.0	86	88	11	12.5	1 695	92.2	60.5	216	36
Fruita city, Mesa County	233	1 372	0.8	297	390	32	8.2	4 242	81.1	15.8	828	247
Fruitvale CDP, Mesa County	193	1 245	9.3	199	286	40	14.0	4 685	87.6	19.7	1 005	461
Garden City town, Weld County	5	52	3.8	32	31	10	32.3	182	45.6	1.1	16	6
Genesee CDP, Jefferson County	85	559	28.4	90	95	-	-	2 736	99.3	75.1	427	118
Genoa town, Lincoln County	4	25	8.0	4	4	-	-	104	79.8	6.7	23	4
Georgetown town, Clear Creek County	21	166	6.0	44	40	9	22.5	765	92.9	32.3	122	24
Gilcrest town, Weld County	37	336	3.6	49	112	17	15.2	601	61.9	5.5	67	18
Glendale city, Arapahoe County	77	396	9.8	438	231	97	42.0	2 944	83.6	40.6	201	12
Gleneagle CDP, El Paso County	179	1 017	7.2	201	197	-	-	2 782	97.6	59.6	649	181
Glenwood Springs city, Garfield County	296	1 161	10.5	346	340	47	13.8	5 249	86.8	33.1	741	242
Golden city, Jefferson County	487	2 480	4.1	2 840	1 452	139	9.6	10 706	92.4	46.3	1 525	491

Table 4. **Education and Veteran Status: 2000**—Con.

[Data based on a sample (except Tables 65-68). For information on confidentiality protection, coverage, sampling error, and nonsampling error, see Appendix G.
For location of definitions, see "How to Use This Census Report"]

State County Place	Population 3 years and over enrolled in school				Population 16 to 19 years			Population 25 years and over			Civilian veterans 18 years and over	
		Elementary or high school				Not enrolled in school and not high school graduate						
	Pre-primary school	Number	Percent in private school	College or graduate school	Total	Number	Percent	Number	Percent high school graduate or higher	Percent with Bachelor's degree or higher	Total	65 years and over
PLACE—Con.												
Gold Hill CDP, Boulder County	13	43	-	34	-	-	(X)	134	100.0	23.9	-	-
Granada town, Prowers County	29	225	-	11	48	2	4.2	324	58.6	9.3	25	12
Granby town, Grand County	44	287	5.2	19	86	5	5.8	971	91.2	23.6	137	18
Grand Junction city, Mesa County	1 059	6 157	11.6	3 266	2 760	429	15.5	28 158	84.9	26.2	5 451	2 377
Grand Lake town, Grand County	12	37	-	5	11	-	-	368	95.4	35.3	75	21
Grand View Estates CDP, Douglas County	18	199	34.7	9	51	-	-	459	93.7	22.4	111	35
Greeley city, Weld County	2 282	12 858	7.7	11 226	6 765	752	11.1	42 310	79.3	26.4	6 088	2 058
Green Mountain Falls town	11	113	-	33	29	2	6.9	578	97.1	42.0	119	14
El Paso County (part)	11	109	-	33	29	2	6.9	533	96.8	41.3	99	14
Teller County (part)	-	4	-	-	-	-	(X)	45	100.0	51.1	20	-
Greenwood Village city, Arapahoe County	458	2 487	19.7	537	687	11	1.6	7 264	98.5	72.3	995	362
Grover town, Weld County	-	25	-	-	3	-	-	89	86.5	13.5	14	8
Gunbarrel CDP, Boulder County	301	1 552	7.5	613	438	8	1.8	6 870	98.2	61.5	1 025	379
Gunnison city, Gunnison County	121	525	1.3	1 990	708	16	2.3	2 397	90.0	38.5	338	120
Gypsum town, Eagle County	193	784	2.8	105	213	61	28.6	2 161	81.8	19.6	192	26
Hartman town, Prowers County	5	22	-	4	9	-	-	69	58.0	2.9	6	4
Haswell town, Kiowa County	5	25	-	-	10	-	-	45	82.2	6.7	8	8
Haxtun town, Phillips County	36	135	11.9	19	35	-	-	696	80.5	15.2	133	77
Hayden town, Routt County	63	331	3.3	44	114	4	3.5	998	90.5	15.9	165	43
Heritage Hills CDP, Douglas County	59	106	43.4	11	12	-	-	424	98.3	57.5	32	-
Highlands Ranch CDP, Douglas County	4 171	13 397	10.4	3 797	2 744	93	3.4	44 861	97.8	59.0	5 030	878
Hillrose town, Morgan County	8	78	-	10	28	6	21.4	144	78.5	5.6	20	4
Holly town, Prowers County	41	198	5.1	29	49	7	14.3	621	72.1	15.1	73	22
Holyoke city, Phillips County	118	433	3.0	77	118	10	8.5	1 453	77.1	18.7	174	100
Hooper town, Alamosa County	3	35	31.4	3	11	1	9.1	67	85.1	19.4	8	-
Hotchkiss town, Delta County	38	231	6.9	13	87	8	9.2	641	78.5	11.1	114	31
Hot Sulphur Springs town, Grand County	8	80	20.0	10	35	4	11.4	349	82.2	19.5	46	9
Hudson town, Weld County	60	340	3.5	51	103	15	14.6	859	79.3	5.7	131	28
Hugo town, Lincoln County	29	159	4.4	9	63	8	12.7	606	85.3	14.5	112	45
Idaho Springs city, Clear Creek County	55	308	4.9	60	119	18	15.1	1 292	87.0	20.1	254	68
Ignacio town, La Plata County	30	143	1.4	20	58	3	5.2	413	77.5	18.9	73	22
Iliff town, Logan County	8	38	2.6	3	7	-	-	146	76.0	8.2	22	10
Indian Hills CDP, Jefferson County	21	225	30.7	55	44	2	4.5	797	95.1	39.1	136	42
Jamestown town, Boulder County	3	30	20.0	37	11	-	-	177	96.6	72.3	9	-
Johnstown town, Weld County	167	699	6.2	188	149	29	19.5	2 266	84.3	20.5	365	88
Julesburg town, Sedgwick County	58	242	3.3	27	70	5	7.1	1 003	76.4	12.5	187	96
Keenesburg town, Weld County	22	155	-	39	43	4	9.3	527	89.9	7.2	91	25
Ken Caryl CDP, Jefferson County	1 260	6 596	4.3	1 705	2 025	144	7.1	19 525	96.1	39.3	2 644	456
Kersey town, Weld County	54	268	4.5	75	67	11	16.4	776	80.4	13.8	97	26
Keystone CDP, Summit County	21	4	-	10	56	5	8.9	443	84.9	46.3	54	2
Kim town, Las Animas County	-	7	-	6	2	-	-	66	87.9	21.2	8	5
Kiowa town, Elbert County	27	132	3.8	13	21	2	9.5	381	79.5	7.6	81	19
Kit Carson town, Cheyenne County	8	49	-	-	24	-	-	167	70.1	10.2	23	13
Kittredge CDP, Jefferson County	47	176	-	32	51	9	17.6	629	95.4	37.7	99	23
Kremmling town, Grand County	65	323	0.6	22	97	2	2.1	984	87.7	20.4	170	37
Lafayette city, Boulder County	891	4 233	9.4	1 475	1 118	112	10.0	15 144	91.0	45.6	1 680	390
La Jara town, Conejos County	36	223	1.8	38	64	11	17.2	533	76.0	13.3	75	17
La Junta city, Otero County	255	1 390	1.4	489	501	7	1.4	4 837	76.8	16.3	836	300
Lake City town, Hinsdale County	14	24	8.3	6	15	3	20.0	283	89.8	29.7	44	17
Lakeside town, Jefferson County	-	-	(X)	-	4	-	-	10	100.0	20.0	4	-
Lakewood city, Jefferson County	4 150	21 668	10.9	9 209	7 024	824	11.7	98 169	89.3	32.8	15 542	5 463
Lamar city, Prowers County	412	1 639	-	374	620	122	19.7	5 282	70.0	11.1	681	243
Laporte CDP, Larimer County	53	546	4.2	154	141	8	5.7	1 767	86.3	25.2	273	63
Larkspur town, Douglas County	-	57	26.3	10	15	2	13.3	179	84.4	7.8	29	9
La Salle town, Weld County	68	406	6.4	86	126	6	4.8	1 188	68.7	10.2	189	57
Las Animas city, Bent County	105	566	3.7	99	165	15	9.1	1 777	77.3	11.8	373	130
La Veta town, Huerfano County	28	167	7.8	27	49	5	10.2	660	88.6	26.7	114	38
Leadville city, Lake County	57	370	-	179	94	20	21.3	1 934	85.7	26.7	293	81
Leadville North CDP, Lake County	99	325	-	79	112	13	11.6	1 201	82.7	14.3	198	64
Limon town, Lincoln County	96	480	5.6	44	148	21	14.2	1 306	84.8	15.4	220	71
Lincoln Park CDP, Fremont County	152	629	2.5	131	193	25	13.0	2 709	84.2	14.2	694	303
Littleton city	1 209	6 692	10.4	2 205	2 171	168	7.7	27 669	91.3	40.1	4 057	1 590
Arapahoe County (part)	1 195	6 673	10.4	2 196	2 162	168	7.8	27 526	91.3	40.1	4 029	1 582
Douglas County (part)	9	10	-	-	-	-	(X)	63	85.7	19.0	20	8
Jefferson County (part)	5	9	-	9	9	-	-	80	100.0	71.3	8	-
Lochbuie town, Weld County	66	427	3.0	38	119	12	10.1	1 264	60.7	4.7	220	75
Loghill Village CDP, Ouray County	8	34	-	4	9	-	-	244	97.5	53.7	49	21
Log Lane Village town, Morgan County	53	206	3.9	23	54	5	9.3	538	47.8	1.9	69	15
Lone Tree city, Douglas County	275	807	20.9	213	213	9	4.2	3 339	98.6	64.6	301	84
Longmont city	2 594	13 118	8.9	3 199	3 814	618	16.2	45 215	86.5	31.3	6 604	1 713
Boulder County (part)	2 594	13 118	8.9	3 199	3 814	618	16.2	45 215	86.5	31.3	6 604	1 713
Weld County (part)	-	-	(X)	-	-	-	(X)	-	(X)	(X)	-	-
Louisville city, Boulder County	822	3 857	6.6	1 307	701	65	9.3	12 289	96.3	59.9	1 343	347
Louviers CDP, Douglas County	8	17	-	9	-	-	(X)	154	94.8	38.3	49	-
Loveland city, Larimer County	2 044	9 099	11.4	2 486	2 714	298	11.0	33 206	90.4	27.5	5 580	2 066
Lyons town, Boulder County	52	269	4.5	70	71	1	1.4	1 075	90.7	37.1	119	16
Manassa town, Conejos County	21	243	2.1	31	87	8	9.2	634	70.3	11.2	105	35
Mancos town, Montezuma County	29	214	1.9	27	66	17	25.8	743	79.1	18.2	120	34
Manitou Springs city, El Paso County	122	669	9.7	240	186	6	3.2	3 725	96.6	44.2	712	231
Manzanola town, Otero County	17	111	-	26	50	2	4.0	336	69.3	9.8	55	24
Marble town, Gunnison County	-	42	33.3	-	5	-	-	88	93.2	27.3	20	2
Mead town, Weld County	115	496	5.2	43	98	19	19.4	1 186	93.2	30.8	141	20

Table 4. **Education and Veteran Status: 2000**—Con.

[Data based on a sample (except Tables 65-68). For information on confidentiality protection, coverage, sampling error, and nonsampling error, see Appendix G.
For location of definitions, see "How to Use This Census Report"]

State County Place	Population 3 years and over enrolled in school				Population 16 to 19 years			Population 25 years and over			Civilian veterans 18 years and over	
		Elementary or high school				Not enrolled in school and not high school graduate						
	Pre-primary school	Number	Percent in private school	College or graduate school	Total	Number	Percent	Number	Percent high school graduate or higher	Percent with Bachelor's degree or higher	Total	65 years and over
PLACE—Con.												
Meeker town, Rio Blanco County	67	396	3.8	33	144	26	18.1	1 460	86.4	18.3	226	84
Meridian CDP, Douglas County	-	25	-	7	-	-	(X)	123	91.9	21.1	23	-
Merino town, Logan County	2	49	-	-	12	-	-	157	82.8	12.1	35	18
Milliken town, Weld County	126	655	6.6	79	181	35	19.3	1 570	69.2	13.4	184	39
Minturn town, Eagle County	23	178	5.1	20	59	12	20.3	698	79.5	31.7	65	19
Moffat town, Saguache County	-	25	-	5	5	2	40.0	72	94.4	36.1	14	4
Monte Vista city, Rio Grande County	196	827	-	238	218	27	12.4	2 736	73.5	14.4	435	137
Montezuma town, Summit County	4	2	-	4	-	-	(X)	27	100.0	14.8	5	-
Montrose city, Montrose County	431	1 950	6.8	182	628	118	18.8	8 436	80.9	21.3	1 512	767
Monument town, El Paso County	103	414	6.5	98	103	7	6.8	1 163	94.5	33.2	210	30
Morrison town, Jefferson County	11	51	-	21	16	-	-	363	79.3	40.2	62	48
Mountain View town, Jefferson County	11	60	6.7	23	28	9	32.1	436	78.4	24.5	63	32
Mountain Village town, San Miguel County	19	74	12.2	47	82	35	42.7	656	82.9	45.6	74	7
Mount Crested Butte town, Gunnison County	19	41	22.0	30	23	-	-	439	96.6	55.6	28	14
Naturita town, Montrose County	23	119	4.2	5	24	8	33.3	415	78.6	3.4	55	22
Nederland town, Boulder County	40	180	10.6	109	47	8	17.0	1 023	97.2	59.4	108	18
New Castle town, Garfield County	62	399	4.0	98	130	17	13.1	1 166	91.3	32.2	128	15
Niwot CDP, Boulder County	153	907	17.6	173	227	-	-	2 786	95.3	58.5	326	111
Northglenn city	932	5 496	4.3	1 553	1 814	230	12.7	20 132	84.7	19.4	3 562	1 176
Adams County (part)	932	5 496	4.3	1 553	1 814	230	12.7	20 114	84.6	19.3	3 562	1 176
Weld County (part)	-	-	(X)	-	-	-	(X)	18	100.0	44.4	-	-
North Washington CDP, Adams County	13	44	11.4	10	9	-	-	308	52.3	-	70	64
Norwood town, San Miguel County	3	75	1.3	10	16	-	-	283	89.0	26.5	40	8
Nucla town, Montrose County	18	197	9.1	2	57	6	10.5	478	83.1	11.1	90	28
Nunn town, Weld County	30	112	3.6	25	35	-	-	275	71.3	6.2	41	16
Oak Creek town, Routt County	21	154	5.2	16	47	3	6.4	555	88.1	18.4	109	28
Olathe town, Montrose County	53	323	2.8	20	100	44	44.0	925	66.4	7.6	109	44
Olney Springs town, Crowley County	21	65	1.5	14	27	-	-	233	66.1	9.9	52	15
Ophir town, San Miguel County	2	6	-	7	2	-	-	94	97.9	67.0	4	-
Orchard City town, Delta County	32	407	12.0	50	143	-	-	2 187	82.6	14.4	479	267
Orchard Mesa CDP, Mesa County	206	1 256	9.2	238	341	32	9.4	4 199	87.2	19.1	836	255
Ordway town, Crowley County	47	272	1.8	41	83	5	6.0	763	74.7	11.4	125	53
Otis town, Washington County	30	114	1.8	12	32	-	-	342	74.3	7.9	62	33
Ouray city, Ouray County	26	160	-	12	55	-	-	576	94.1	37.2	88	29
Ovid town, Sedgwick County	7	51	3.9	7	12	-	-	241	69.3	2.1	35	17
Padroni CDP, Logan County	6	14	-	-	-	-	(X)	55	61.8	-	13	-
Pagosa Springs town, Archuleta County	31	300	4.3	35	102	13	12.7	1 067	73.1	16.8	158	47
Palisade town, Mesa County	85	414	6.3	121	176	39	22.2	1 765	85.6	19.2	358	142
Palmer Lake town, El Paso County	65	451	4.4	97	99	8	8.1	1 410	95.5	36.5	279	25
Paoli town, Phillips County	-	8	-	-	-	-	(X)	32	81.3	-	3	-
Paonia town, Delta County	29	257	6.2	23	99	20	20.2	1 025	80.4	17.2	187	93
Parachute town, Garfield County	34	229	2.2	37	65	10	15.4	552	77.5	12.7	123	32
Parker town, Douglas County	1 101	4 664	5.7	1 275	1 025	42	4.1	14 453	97.0	45.3	1 657	239
Peetz town, Logan County	6	33	-	11	15	-	-	172	79.1	2.9	23	12
Penrose CDP, Fremont County	80	919	9.5	151	315	31	9.8	2 693	85.4	12.0	698	209
Perry Park CDP, Douglas County	-	169	8.9	11	61	-	-	955	99.4	56.8	193	91
Pierce town, Weld County	17	181	-	16	51	1	2.0	598	74.2	7.4	90	37
Pitkin town, Gunnison County	9	13	53.8	9	9	3	33.3	101	80.2	26.7	28	10
Platteville town, Weld County	73	569	1.8	76	149	7	4.7	1 339	72.4	10.4	206	50
Poncha Springs town, Chaffee County	10	89	11.2	9	52	10	19.2	307	79.8	15.6	60	23
Ponderosa Park CDP, Elbert County	113	737	6.6	85	229	22	9.6	2 026	90.9	27.2	334	72
Pritchett town, Baca County	2	22	-	-	8	-	-	94	70.2	9.6	8	5
Pueblo city, Pueblo County	3 318	17 485	5.2	6 022	6 304	1 028	16.3	66 175	78.6	16.8	12 502	5 040
Pueblo West CDP, Pueblo County	689	3 338	6.1	974	898	52	5.8	10 933	91.0	24.6	2 134	572
Ramah town, El Paso County	3	29	-	-	4	-	-	76	89.5	1.3	17	-
Rangely town, Rio Blanco County	59	486	2.3	313	246	11	4.5	1 198	91.5	24.9	178	36
Raymer town, Weld County	-	32	56.3	8	11	-	-	60	85.0	35.0	11	2
Red Cliff town, Eagle County	3	31	6.5	14	7	2	28.6	230	70.0	14.8	30	8
Red Feather Lakes CDP, Larimer County	-	29	-	-	5	-	-	413	88.6	15.5	101	36
Redlands CDP, Mesa County	196	1 442	7.6	298	462	23	5.0	5 817	91.4	35.4	1 182	575
Rico town, Dolores County	9	21	28.6	6	9	2	22.2	183	93.4	27.9	17	3
Ridgway town, Ouray County	32	150	4.7	8	41	3	7.3	479	97.7	39.2	73	7
Rifle city, Garfield County	231	1 396	3.4	230	417	57	13.7	4 101	85.7	13.4	681	217
Rockvale town, Fremont County	9	32	-	2	9	8	88.9	277	81.9	11.6	69	27
Rocky Ford city, Otero County	156	774	7.0	103	229	41	17.9	2 739	63.7	13.3	511	222
Romeo town, Conejos County	20	93	-	16	26	2	7.7	206	55.8	14.1	22	8
Roxborough Park CDP, Douglas County	232	665	4.8	287	78	-	-	3 017	97.4	45.5	280	10
Rye town, Pueblo County	9	45	4.4	9	17	2	11.8	127	94.5	18.9	23	3
Saguache town, Saguache County	15	102	2.9	14	38	7	18.4	418	70.8	19.9	47	27
St. Mary's CDP, Clear Creek County	7	52	32.7	-	11	-	-	155	96.1	29.7	21	-
Salida city, Chaffee County	168	825	3.5	136	302	32	10.6	3 998	86.5	21.2	691	317
Salt Creek CDP, Pueblo County	6	145	-	31	58	-	-	399	67.9	5.0	103	46
Sanford town, Conejos County	31	204	1.0	25	65	3	4.6	440	80.0	17.3	47	22
San Luis town, Costilla County	16	115	4.3	15	50	10	20.0	531	55.9	10.0	73	32
Sawpit town, San Miguel County	-	3	-	-	1	-	-	14	100.0	42.9	2	-
Security-Widefield CDP, El Paso County	1 058	6 636	4.2	1 653	2 019	161	8.0	18 341	89.7	14.1	5 697	1 195
Sedalia CDP, Douglas County	-	67	-	5	14	7	50.0	114	93.0	20.2	22	11
Sedgwick town, Sedgwick County	11	26	-	11	7	-	-	145	84.8	14.5	28	13
Seibert town, Kit Carson County	2	12	-	2	6	-	-	151	72.8	13.2	29	17
Severance town, Weld County	44	143	28.0	21	13	-	-	349	93.4	31.5	55	5
Sheridan city, Arapahoe County	153	1 019	5.4	199	338	84	24.9	3 608	72.0	7.0	693	234
Sheridan Lake town, Kiowa County	4	9	-	3	6	-	-	34	88.2	26.5	9	-
Sherrelwood CDP, Adams County	477	3 307	6.9	687	1 178	280	23.8	10 704	74.7	10.1	1 837	624
Silt town, Garfield County	71	408	5.1	41	111	16	14.4	1 004	80.8	13.0	137	17

Table 4. **Education and Veteran Status: 2000**—Con.

[Data based on a sample (except Tables 65-68). For information on confidentiality protection, coverage, sampling error, and nonsampling error, see Appendix G.
For location of definitions, see "How to Use This Census Report"]

State County Place	Population 3 years and over enrolled in school				Population 16 to 19 years			Population 25 years and over			Civilian veterans 18 years and over	
		Elementary or high school				Not enrolled in school and not high school graduate						
	Pre-primary school	Number	Percent in private school	College or graduate school	Total	Number	Percent	Number	Percent high school graduate or higher	Percent with Bachelor's degree or higher	Total	65 years and over
PLACE—Con.												
Silver Cliff town, Custer County	15	100	10.0	1	29	6	20.7	328	82.3	18.3	67	27
Silver Plume town, Clear Creek County	12	22	4.5	2	5	-	-	151	90.7	32.5	21	-
Silverthorne town, Summit County	60	566	2.3	177	173	33	19.1	1 984	84.8	33.7	173	38
Silverton town, San Juan County	12	85	3.5	14	31	-	-	415	91.8	42.9	84	19
Simla town, Elbert County	17	181	8.8	20	47	3	6.4	425	83.5	19.1	91	23
Snowmass Village town, Pitkin County	54	209	2.9	75	45	-	-	1 336	96.7	56.9	129	42
South Fork town, Rio Grande County	9	107	18.7	26	25	8	32.0	467	91.2	29.8	110	53
Southglenn CDP, Arapahoe County	1 452	8 278	12.2	1 965	2 221	113	5.1	30 017	96.1	49.6	4 915	1 866
Springfield town, Baca County	65	266	1.1	44	90	3	3.3	1 103	76.2	11.3	141	96
Starkville town, Las Animas County	4	28	28.6	9	6	2	33.3	94	77.7	3.2	7	-
Steamboat Springs city, Routt County	217	1 329	6.6	690	498	13	2.6	6 658	97.1	52.2	648	148
Sterling city, Logan County	345	1 966	5.1	942	958	112	11.7	6 927	81.0	12.6	1 160	473
Stonegate CDP, Douglas County	471	1 460	6.9	356	197	-	-	3 665	97.3	60.9	414	34
Strasburg CDP	81	342	2.0	61	86	2	2.3	900	91.9	20.3	154	46
Adams County (part)	46	160	-	45	49	-	-	507	89.0	22.9	92	30
Arapahoe County (part)	35	182	3.8	16	37	2	5.4	393	95.7	17.0	62	16
Stratmoor CDP, El Paso County	308	1 301	5.1	253	374	55	14.7	3 780	80.7	10.7	1 139	215
Stratton town, Kit Carson County	20	167	5.4	24	33	2	6.1	479	82.9	12.7	79	37
Sugar City town, Crowley County	13	43	-	13	5	-	-	216	82.9	11.1	35	9
Superior town	552	1 535	3.5	781	328	15	4.6	5 535	99.2	69.2	329	31
Boulder County (part)	552	1 535	3.5	781	328	15	4.6	5 535	99.2	69.2	329	31
Jefferson County (part)	-	-	(X)	-	-	-	(X)	-	(X)	(X)	-	-
Swink town, Otero County	31	113	-	31	52	3	5.8	448	86.6	17.4	62	28
Tabernash CDP, Grand County	7	14	-	-	3	-	-	92	91.3	40.2	7	-
Telluride town, San Miguel County	60	216	8.8	70	50	-	-	1 567	95.0	58.5	119	23
The Pinery CDP, Douglas County	309	1 747	5.0	295	451	18	4.0	4 753	98.4	54.1	780	134
Thornton city	2 913	15 887	5.9	4 261	4 688	758	16.2	49 787	85.1	19.9	7 683	1 377
Adams County (part)	2 913	15 887	5.9	4 261	4 688	758	16.2	49 787	85.1	19.9	7 683	1 377
Weld County (part)	-	-	(X)	-	-	-	(X)	-	(X)	(X)	-	-
Timnath town, Larimer County	12	43	-	4	6	-	-	148	91.2	24.3	10	2
Todd Creek CDP, Adams County	54	189	17.5	35	58	-	-	929	96.3	21.4	141	47
Towaoc CDP, Montezuma County	94	241	1.2	27	55	6	10.9	530	61.1	2.3	26	4
Trinidad city, Las Animas County	276	1 578	10.1	599	578	59	10.2	5 910	75.9	16.8	1 055	425
Twin Lakes CDP, Adams County	231	1 031	7.9	148	377	121	32.1	3 906	68.8	6.7	662	266
Two Buttes town, Baca County	-	9	-	2	7	-	-	50	88.0	10.0	11	2
Vail town, Eagle County	65	240	26.7	275	92	14	15.2	3 382	96.2	60.9	274	67
Victor city, Teller County	17	86	-	13	26	3	11.5	327	88.1	15.6	65	15
Vilas town, Baca County	4	16	-	9	8	-	-	85	77.6	10.6	29	18
Vona town, Kit Carson County	-	11	-	2	-	-	(X)	67	79.1	11.9	12	9
Walden town, Jackson County	16	130	8.5	5	49	5	10.2	517	80.5	10.4	105	38
Walsenburg city, Huerfano County	139	630	24.8	150	175	32	18.3	2 927	71.0	9.7	573	214
Walsh town, Baca County	30	125	-	16	36	2	5.6	502	67.7	16.3	76	42
Ward town, Boulder County	-	16	-	-	8	2	25.0	44	100.0	38.6	6	-
Welby CDP, Adams County	366	2 230	6.8	462	661	132	20.0	8 010	74.6	9.7	1 221	339
Wellington town, Larimer County	100	514	9.9	136	154	28	18.2	1 606	84.9	22.5	223	60
Westcliffe town, Custer County	12	64	1.6	12	18	4	22.2	289	89.6	21.5	59	30
Westcreek CDP, Douglas County	15	-	(X)	-	-	-	(X)	86	91.9	10.5	35	-
Westminster city	3 792	18 117	9.0	6 102	5 281	577	10.9	64 683	89.1	31.3	9 179	1 950
Adams County (part)	2 010	9 550	8.1	3 361	2 791	413	14.8	37 566	85.5	28.6	5 597	1 441
Jefferson County (part)	1 782	8 567	10.1	2 741	2 490	164	6.6	27 117	94.2	35.0	3 582	509
West Pleasant View CDP, Jefferson County	82	586	-	262	164	60	36.6	2 556	76.8	13.0	396	154
Wheat Ridge city, Jefferson County	1 001	4 549	9.5	1 597	1 413	191	13.5	23 603	85.6	25.1	3 572	1 603
Wiggins town, Morgan County	35	190	1.1	18	53	3	5.7	489	77.1	8.4	59	12
Wiley town, Prowers County	28	103	2.9	25	35	-	-	310	83.2	20.0	36	8
Williamsburg town, Fremont County	20	150	7.3	23	45	6	13.3	493	79.3	5.1	119	52
Windsor town	402	2 042	7.1	409	594	28	4.7	6 380	92.0	30.5	996	275
Larimer County (part)	11	82	-	5	30	-	-	265	100.0	60.0	60	33
Weld County (part)	391	1 960	7.4	404	564	28	5.0	6 115	91.7	29.2	936	242
Winter Park town, Grand County	11	63	-	32	50	6	12.0	469	98.9	59.7	70	6
Woodland Park city, Teller County	279	1 306	5.5	287	342	13	3.8	4 574	97.0	36.3	1 008	196
Woodmoor CDP, El Paso County	275	1 693	5.7	160	463	9	1.9	4 630	99.0	58.2	1 212	342
Wray city, Yuma County	63	481	4.6	59	152	4	2.6	1 457	78.7	14.2	218	86
Yampa town, Routt County	10	114	5.3	10	49	-	-	278	92.8	24.5	41	15
Yuma city, Yuma County	150	673	4.0	75	229	36	15.7	2 096	73.6	14.3	266	117

Table 5. **Disability Status: 2000**

[Data based on a sample (except Tables 65-68). For information on confidentiality protection, coverage, sampling error, and nonsampling error, see Appendix G.
For location of definitions, see "How to Use This Census Report"]

State County County Subdivision Place	Civilian noninstitutionalized population with a disability			Percent of civilian noninstitutionalized population with specified disability							Percent employed of civilian noninstitutionalized population 21 to 64 years		
				5 years and over					16 years and over, going outside the home	16 to 64 years, employment disability		Disability status	
	5 years and over	16 to 64 years	65 years and over	Any disability	Sensory	Physical	Mental	Self-care			Total	With a disability	No disability
The State	**638 654**	**442 906**	**159 289**	**16.3**	**3.3**	**6.7**	**4.2**	**1.9**	**6.1**	**9.9**	**78.1**	**61.9**	**81.2**
Adams County	61 512	45 863	12 246	18.6	3.3	7.1	4.3	2.1	8.2	12.7	76.5	61.9	80.1
Brighton CCD	5 461	3 968	1 254	20.3	3.3	6.7	4.2	1.9	8.8	14.8	78.6	67.7	81.6
Brighton city (part)	4 060	2 935	999	22.6	4.0	7.5	4.4	2.2	10.5	17.1	77.1	66.3	80.5
Broomfield city (part)	19	19	-	34.5	-	9.1	-	-	14.6	29.2	89.6	73.7	100.0
Commerce City city (part)	31	31	-	7.8	-	1.5	-	-	-	9.9	88.2	48.4	93.0
Thornton city (part)	16	16	-	9.4	2.9	2.9	-	-	-	7.1	86.8	68.8	89.2
Todd Creek CDP	188	147	29	15.8	0.8	3.9	5.5	2.2	7.3	13.1	85.0	83.8	85.2
Westminster city (part)	34	34	-	7.7	1.1	1.4	1.1	1.4	2.0	9.9	80.4	75.0	80.9
Commerce City CCD	6 156	4 659	1 208	24.5	3.9	9.8	5.9	3.1	12.0	18.3	64.3	55.5	67.8
Commerce City city (part)	4 593	3 521	843	24.4	3.9	9.2	5.7	3.0	11.5	18.6	64.4	58.5	66.8
Derby CDP	1 306	990	256	23.9	3.0	11.8	6.9	3.9	12.1	17.3	63.9	45.2	71.3
North Washington CDP (part)	146	77	69	38.8	4.0	15.7	1.3	-	28.4	31.4	65.4	72.6	61.7
Thornton city (part)	-	-	-	(X)	(X)	(X)	(X)	(X)	(X)	(X)	(X)	(X)	(X)
East Adams CCD	802	498	248	15.3	2.8	7.4	4.0	1.7	6.4	8.0	80.3	56.0	84.1
Aurora city (part)	15	15	-	22.1	-	8.8	-	-	29.4	17.6	88.2	60.0	100.0
Bennett town (part)	308	192	92	16.8	2.7	7.5	4.8	1.8	8.6	9.4	78.1	52.9	82.7
Strasburg CDP (part)	134	47	83	18.4	4.9	10.4	3.3	0.5	6.0	6.1	82.2	65.8	83.9
North Aurora CCD	8 010	6 441	1 106	22.5	3.9	8.2	5.5	2.4	10.9	16.0	64.5	50.4	69.4
Aurora city (part)	7 984	6 419	1 102	22.5	3.9	8.2	5.5	2.4	10.9	16.0	64.5	50.5	69.4
West Adams CCD	41 083	30 297	8 430	17.3	3.1	6.6	4.0	2.0	7.4	11.4	79.2	64.6	82.3
Arvada city (part)	408	306	85	15.4	1.1	4.3	2.9	0.8	4.9	13.8	78.7	78.5	78.7
Berkley CDP	2 536	1 867	529	26.0	4.7	10.2	7.3	4.0	10.3	17.9	70.2	54.8	76.1
Brighton city (part)	-	-	-	(X)	(X)	(X)	(X)	(X)	(X)	(X)	(X)	(X)	(X)
Broomfield city (part)	1 406	1 162	137	10.2	2.2	3.7	2.6	1.0	3.7	7.5	81.8	66.6	83.7
Commerce City city (part)	-	-	-	(X)	(X)	(X)	(X)	(X)	(X)	(X)	(X)	(X)	(X)
Federal Heights city	2 643	1 807	693	23.9	5.2	10.1	6.1	2.2	8.7	16.3	75.7	66.0	78.7
Northglenn city (part)	4 615	3 165	1 197	15.9	3.6	6.9	4.4	2.2	7.2	8.8	81.0	63.1	84.3
North Washington CDP (part)	5	-	5	16.7	-	16.7	-	-	-	-	72.7	(X)	72.7
Sherrelwood CDP	3 759	2 858	756	23.0	3.8	8.3	5.1	3.1	13.4	16.3	73.4	58.8	78.2
Thornton city (part)	11 933	9 111	1 965	16.0	2.7	6.2	3.6	1.9	6.3	10.9	80.6	64.9	83.7
Twin Lakes CDP	1 379	1 014	310	23.6	3.8	6.9	4.5	2.7	11.0	17.4	67.6	65.4	68.4
Welby CDP	2 548	2 029	385	21.5	2.8	7.6	4.7	2.1	8.8	15.4	75.1	66.7	77.7
Westminster city (part)	8 371	5 910	2 076	15.8	2.9	6.0	3.4	1.6	7.0	9.9	80.9	67.0	83.5
Alamosa County	2 474	1 682	681	17.9	4.1	7.8	5.0	1.7	7.2	10.1	73.6	58.3	77.1
Alamosa CCD	2 303	1 568	645	18.1	4.1	8.0	5.0	1.7	7.3	10.1	73.4	57.9	76.9
Alamosa city	1 345	898	403	18.7	4.2	8.4	6.0	2.2	7.2	10.3	70.3	50.1	74.9
Alamosa East CDP	291	191	94	20.3	4.1	6.9	4.3	0.6	10.4	11.3	78.7	70.1	81.3
Mosca-Hooper CCD	171	114	36	15.8	3.8	4.9	4.3	1.5	6.3	10.4	77.0	65.0	79.2
Hooper town	27	19	6	23.9	3.5	12.4	12.4	0.9	11.9	16.2	71.0	76.9	69.4
Arapahoe County	66 507	46 686	15 073	14.8	2.7	5.7	3.8	1.5	5.6	9.4	80.9	67.5	83.2
East Arapahoe CCD	1 260	891	293	18.4	4.4	8.7	4.5	2.4	7.8	9.9	79.7	59.1	84.4
Aurora city (part)	70	58	10	31.5	8.1	15.3	16.7	4.5	14.9	20.8	74.1	56.4	84.8
Bennett town (part)	-	-	-	(X)	(X)	(X)	(X)	(X)	(X)	(X)	(X)	(X)	(X)
Byers CDP	199	147	50	17.0	3.9	8.5	3.9	2.6	7.4	10.3	78.3	54.2	83.9
Deer Trail town	137	84	53	24.7	6.5	15.9	7.8	2.7	8.7	11.4	75.3	52.4	82.9
Strasburg CDP (part)	97	66	19	15.7	3.4	8.7	5.7	1.5	4.2	6.7	86.4	66.7	89.8
South Aurora CCD	42 550	31 692	7 785	15.6	2.5	5.7	3.8	1.4	5.9	10.4	81.3	68.7	83.6
Aurora city (part)	36 049	26 574	6 963	16.8	2.7	6.3	3.9	1.6	6.5	11.1	80.5	68.0	83.0
Foxfield town	74	55	17	10.4	1.1	4.2	1.0	0.7	3.3	8.7	79.5	71.7	80.6
Glendale city	711	624	71	16.4	1.8	6.8	4.9	1.3	5.6	10.6	79.9	60.6	83.7
Southwest Arapahoe CCD	22 697	14 103	6 995	13.4	2.9	5.6	3.8	1.6	5.1	7.6	80.3	65.2	82.4
Aurora city (part)	8	-	8	15.4	15.4	-	-	-	-	-	60.0	(X)	60.0
Bow Mar town (part)	59	27	29	10.5	2.0	6.0	1.1	1.2	5.6	5.9	64.9	55.6	65.8
Castlewood CDP	1 896	1 267	379	7.9	1.3	2.7	2.8	0.9	3.0	4.6	82.3	65.0	83.6
Cherry Hills Village city	321	137	129	5.7	1.5	2.0	2.0	0.5	1.0	1.5	69.8	75.8	69.6
Columbine CDP (part)	190	97	79	11.9	4.3	6.0	4.5	1.4	7.2	5.1	72.3	28.6	77.3
Columbine Valley town	101	50	46	8.8	2.5	4.2	3.6	1.0	3.5	4.1	73.2	65.9	73.8
Englewood city	6 816	4 538	2 034	23.3	4.6	9.3	6.5	2.7	8.8	14.2	80.8	67.6	84.4
Greenwood Village city	707	438	210	6.8	1.8	2.6	1.7	0.9	2.4	3.6	73.4	56.7	74.4
Littleton city (part)	5 762	3 510	1 882	15.4	3.4	6.9	3.8	1.7	5.9	9.1	82.3	68.7	84.4
Sheridan city	1 160	760	353	22.3	5.1	9.8	5.5	2.0	9.1	12.7	71.8	57.6	76.0
Southglenn CDP	4 533	2 451	1 645	11.1	2.9	4.8	3.5	1.4	3.9	5.2	81.8	63.6	83.6
Archuleta County	1 939	1 478	372	20.9	3.8	6.8	5.3	1.6	5.4	16.2	71.4	63.4	73.8
Arboles CCD	169	120	40	20.6	3.5	11.1	5.6	1.8	4.3	14.0	67.9	45.4	74.2
Arboles CDP	38	28	8	15.8	2.5	9.5	2.9	0.8	2.0	7.3	72.8	38.5	79.5
Pagosa Springs CCD	1 770	1 358	332	20.9	3.9	6.4	5.3	1.6	5.5	16.4	71.7	64.9	73.8
Pagosa Springs town	405	287	114	27.0	6.3	11.0	6.9	2.9	9.9	18.1	73.2	61.9	77.7
Baca County	905	486	396	21.6	6.2	12.5	5.7	3.2	8.6	11.4	75.0	52.4	80.8
Campo CCD	115	71	42	27.4	4.5	15.5	5.3	4.5	8.1	23.7	72.2	59.4	77.9
Campo town	46	29	17	31.1	4.7	20.3	8.1	5.4	6.3	21.2	52.9	34.5	62.5
Pritchett CCD	67	40	27	21.5	6.8	12.2	4.2	2.3	4.9	15.6	76.3	73.7	77.2
Pritchett town	37	19	18	31.4	12.7	18.6	8.5	5.9	10.8	22.5	74.6	68.4	77.3
Springfield CCD	487	235	231	23.8	7.7	14.5	7.5	3.5	9.5	10.7	75.5	46.7	83.1
Springfield town	377	173	183	26.5	9.4	16.0	9.0	4.6	9.9	9.8	75.3	44.0	84.5
Vilas town	21	17	4	18.8	1.8	9.8	1.8	-	13.0	22.4	69.8	71.4	69.2
Walsh CCD	236	140	96	16.8	4.5	8.7	3.4	2.6	8.3	7.9	74.8	52.4	79.1
Two Buttes town	17	13	4	28.8	3.4	20.3	-	-	8.8	17.0	67.5	15.4	92.6
Walsh town	131	65	66	19.9	5.0	13.1	4.6	4.1	9.7	7.3	75.1	42.9	80.7
Bent County	1 186	704	383	25.1	6.8	14.2	7.7	4.2	8.5	13.2	70.0	39.9	80.2
Las Animas CCD	980	556	332	27.5	7.5	15.2	9.4	4.4	9.0	13.5	68.2	37.7	79.4
Las Animas city	798	494	224	31.9	7.7	18.7	12.1	5.1	10.6	15.7	62.7	32.8	77.6
McClave CCD	156	114	35	17.6	3.9	10.6	2.7	2.9	5.8	11.9	75.6	49.1	82.7
Purgatoire Valley CCD	50	34	16	18.1	7.2	12.7	1.4	5.8	10.3	13.7	73.8	44.1	81.2
Boulder County	32 214	22 282	8 016	11.8	2.3	4.6	3.5	1.4	4.1	6.7	80.1	65.6	81.9
Bald Mountain CCD	777	624	106	7.2	1.5	2.9	2.2	0.9	1.7	4.0	81.9	70.9	82.7
Boulder city (part)	23	23	-	9.3	2.4	2.4	-	-	5.2	5.2	71.2	100.0	66.9
Coal Creek CDP (part)	83	83	-	10.9	0.7	4.2	1.6	0.9	1.7	9.2	79.2	73.5	80.0

Table 5. **Disability Status: 2000**—Con.

[Data based on a sample (except Tables 65-68). For information on confidentiality protection, coverage, sampling error, and nonsampling error, see Appendix G.
For location of definitions, see "How to Use This Census Report"]

State County County Subdivision Place	Civilian noninstitutionalized population with a disability			Percent of civilian noninstitutionalized population with specified disability							Percent employed of civilian noninstitutionalized population 21 to 64 years		
				5 years and over					16 years and over, going outside the home	16 to 64 years, employment disability		Disability status	
	5 years and over	16 to 64 years	65 years and over	Any disability	Sensory	Physical	Mental	Self-care			Total	With a disability	No disability
Boulder County—Con.													
Bald Mountain CCD—Con.													
Eldora CDP	15	15	-	7.4	-	5.4	3.4	-	1.7	1.7	78.5	80.0	78.4
Gold Hill CDP	-	-	-	-	-	-	-	-	-	-	91.5	(X)	91.5
Jamestown town	15	8	7	6.9	1.4	-	4.6	-	3.7	1.2	84.0	100.0	83.4
Nederland town	139	109	28	10.3	1.4	4.1	4.0	1.9	3.6	6.2	85.8	81.7	86.3
Ward town	11	11	-	15.5	-	7.0	8.5	5.6	5.5	16.4	83.0	44.4	92.1
Boulder CCD	11 472	8 047	2 873	10.6	1.9	3.7	3.4	1.2	3.4	5.5	79.2	65.0	80.7
Boulder city (part)	9 597	6 646	2 531	10.7	1.9	3.7	3.5	1.3	3.5	5.5	79.1	64.6	80.6
Eldorado Springs CDP	79	72	7	16.0	-	5.5	1.4	-	9.2	13.8	89.6	100.0	87.7
Gunbarrel CDP (part)	911	710	108	10.9	1.5	3.6	3.7	1.0	2.8	6.7	79.5	65.0	81.4
Lafayette city (part)	6	-	6	2.6	-	-	-	-	3.4	-	88.6	(X)	88.6
Louisville city (part)	12	12	-	2.8	-	-	-	-	-	4.2	93.1	41.7	95.4
Superior town (part)	36	36	-	6.6	2.2	2.2	-	1.1	1.3	6.5	82.7	69.7	83.8
Lafayette-Louisville CCD	8 085	5 544	1 866	11.0	2.1	4.3	3.5	1.3	3.9	6.5	82.2	69.6	83.6
Broomfield city (part)	2 540	1 708	645	12.6	2.3	5.0	3.9	1.4	4.8	7.7	79.4	62.6	81.7
Erie town (part)	300	240	20	7.8	1.1	2.5	2.5	0.7	3.2	5.7	81.2	75.9	81.6
Lafayette city (part)	2 790	1 987	555	13.1	2.6	4.8	4.0	1.5	4.1	8.2	84.1	76.5	85.2
Louisville city (part)	1 610	1 018	450	9.4	1.8	3.9	3.9	1.5	3.4	4.8	84.8	74.5	85.7
Superior town (part)	266	192	30	3.5	0.5	0.9	1.0	0.3	1.0	2.2	82.4	60.9	83.1
Longmont CCD	11 756	7 971	3 145	14.9	3.2	6.3	3.8	1.7	5.6	8.9	79.0	63.3	81.6
Boulder city (part)	14	10	4	50.0	14.3	14.3	14.3	14.3	-	41.7	100.0	100.0	100.0
Gunbarrel CDP (part)	74	64	4	8.8	1.8	3.5	1.1	0.5	0.6	6.9	83.0	68.5	84.3
Longmont city (part)	10 171	6 826	2 789	15.6	3.4	6.6	3.8	1.8	5.8	9.2	79.9	62.7	82.8
Lyons town	184	145	31	12.7	1.3	6.2	3.9	1.7	3.5	7.5	77.7	63.5	79.8
Niwot CDP	424	257	112	11.0	2.4	4.7	5.0	1.2	3.6	6.5	71.9	48.6	74.6
Upper St. Vrain CCD	124	96	26	13.7	3.7	8.6	6.2	1.1	2.7	8.8	77.9	42.7	83.7
Allenspark CDP	80	67	13	16.4	4.7	10.5	5.9	1.0	3.1	10.7	76.0	47.8	82.1
Chaffee County	2 624	1 578	960	18.5	5.1	9.1	4.8	2.4	5.0	10.1	70.5	48.8	75.1
Buena Vista CCD	870	551	282	15.6	4.5	6.9	3.7	1.8	4.2	8.2	69.4	48.9	73.2
Buena Vista town	319	168	126	16.3	3.8	7.9	3.0	2.7	3.8	6.9	73.7	51.3	77.5
Salida CCD	1 754	1 027	678	20.3	5.5	10.5	5.5	2.8	5.6	11.3	71.1	48.8	76.3
Poncha Springs town	105	68	35	23.7	6.1	14.9	6.5	5.0	4.0	10.8	75.1	40.3	86.6
Salida city	1 185	649	498	23.5	6.6	12.0	6.7	3.2	7.1	13.2	70.8	50.2	76.1
Cheyenne County	332	182	146	16.1	4.6	8.2	2.7	1.6	6.7	8.6	80.9	66.9	83.3
Cheyenne Wells CCD	216	118	94	14.3	3.6	7.2	2.3	1.6	6.0	7.2	81.8	64.3	84.5
Cheyenne Wells town	135	74	60	15.2	3.9	9.2	2.0	1.9	5.4	6.7	81.2	51.4	85.8
Kit Carson CCD	116	64	52	20.9	7.2	10.8	3.8	1.4	8.6	12.5	78.4	72.2	79.8
Kit Carson town	62	27	35	28.1	10.9	14.9	5.9	1.4	9.5	15.0	73.5	58.3	77.5
Clear Creek County	1 363	1 024	220	15.6	2.3	6.0	4.8	1.3	4.7	10.6	82.9	72.7	84.8
Georgetown CCD	434	298	62	17.7	2.5	8.4	5.8	1.6	4.2	10.1	86.1	80.1	87.1
Downieville-Lawson-Dumont CDP	84	43	11	22.8	-	18.7	9.8	6.2	9.7	14.5	74.6	51.9	78.2
Empire town	70	62	5	21.9	3.1	5.9	3.4	2.2	7.7	20.1	85.0	87.7	84.1
Georgetown town	155	105	30	16.1	2.9	7.2	5.7	0.8	4.3	7.4	89.1	84.0	90.0
Silver Plume town	30	27	-	14.7	2.5	7.4	2.5	-	1.1	7.2	88.4	100.0	86.2
Idaho Springs CCD	929	726	158	14.8	2.2	5.0	4.4	1.1	4.9	10.8	81.7	69.9	83.8
Idaho Springs city	327	237	80	18.1	4.3	7.0	5.0	2.0	7.1	10.4	82.9	71.0	85.5
St. Mary's CDP	37	37	-	17.4	-	4.2	6.6	-	9.3	17.4	76.4	81.1	75.0
Conejos County	1 754	1 040	646	22.8	6.1	12.5	7.4	3.6	10.1	12.2	67.0	44.8	73.9
Antonito CCD	561	326	213	29.8	8.3	17.0	9.1	5.8	14.1	16.9	62.1	43.5	70.0
Antonito town	268	138	124	32.3	9.9	21.8	11.7	6.5	17.3	15.8	56.5	33.9	65.9
Conejos West CCD	134	74	60	24.6	7.9	13.8	6.1	2.6	10.1	12.8	55.6	27.0	65.3
La Jara CCD	751	462	251	22.1	6.1	11.0	7.5	2.8	9.7	12.4	71.7	52.0	77.7
La Jara town	173	115	41	20.5	5.1	10.6	6.3	2.5	6.8	13.4	70.4	44.4	78.0
Sanford town	164	119	34	22.3	5.6	11.1	8.0	3.4	10.5	12.3	73.5	64.2	76.9
Manassa CCD	308	178	122	16.4	3.3	10.3	5.7	3.3	6.7	7.3	67.0	37.0	73.4
Manassa town	191	99	86	19.4	4.0	12.1	6.7	3.1	8.4	6.5	64.6	35.1	70.9
Romeo town	69	53	14	21.2	2.8	12.0	7.4	4.9	8.6	16.7	52.5	32.1	60.9
Costilla County	1 057	664	343	30.5	8.3	15.6	11.3	5.0	14.8	16.3	51.6	25.8	63.4
Blanca CCD	369	240	103	23.9	5.6	11.7	7.9	2.8	11.7	13.7	59.2	30.9	68.8
Blanca town	82	57	25	20.4	3.0	9.0	5.0	0.7	10.6	13.7	62.4	33.3	72.0
Fort Garland CDP	121	81	28	28.5	4.2	11.3	9.9	5.4	19.8	16.6	63.5	33.3	75.7
San Luis CCD	688	424	240	35.8	10.5	18.7	14.1	6.8	17.1	18.4	45.7	22.9	58.5
San Luis town	257	148	103	36.1	9.8	21.7	15.0	7.9	15.3	16.1	41.1	17.7	53.1
Crowley County	864	559	255	26.3	6.8	13.8	8.2	4.2	11.0	15.9	66.4	47.1	74.0
Ordway CCD	762	500	218	27.5	7.4	14.1	8.3	3.7	11.2	16.4	65.7	48.7	72.9
Crowley town	61	44	17	36.3	11.3	18.5	13.7	4.8	21.4	15.7	52.2	24.2	67.8
Olney Springs town	130	89	34	37.6	9.8	20.2	12.7	3.8	11.2	19.6	54.0	35.0	67.9
Ordway town	305	181	100	27.9	7.5	15.4	9.5	3.7	12.4	17.1	64.7	45.5	72.4
Sugar City CCD	102	59	37	20.0	3.3	11.8	7.8	6.7	10.0	12.6	70.2	34.5	79.2
Sugar City town	77	50	21	27.9	4.3	13.8	10.5	5.4	13.0	20.5	58.4	30.6	70.1
Custer County	625	441	159	18.9	4.6	12.4	6.1	3.6	7.5	11.9	64.7	31.0	73.5
Westcliffe CCD	625	441	159	18.9	4.6	12.4	6.1	3.6	7.5	11.9	64.7	31.0	73.5
Silver Cliff town	89	46	38	18.7	5.7	11.3	6.9	3.4	8.4	5.8	67.8	27.3	75.4
Westcliffe town	80	39	30	20.5	7.9	10.3	6.2	3.8	8.3	8.4	76.0	41.0	83.3
Delta County	5 494	2 870	2 494	21.5	6.5	11.5	5.3	3.2	9.2	9.8	70.3	51.7	74.6
Cedaredge CCD	1 663	780	826	22.7	7.3	13.0	6.4	4.5	9.7	9.1	67.8	42.2	73.3
Cedaredge town	473	200	258	27.5	8.4	16.2	8.0	4.9	11.2	9.7	69.5	35.6	78.1
Orchard City town (part)	675	331	316	24.5	8.6	14.7	6.3	5.6	10.2	9.7	65.3	47.6	69.7
Delta CCD	2 350	1 307	1 004	23.5	6.3	11.9	5.0	2.6	10.7	12.1	73.2	58.5	77.3
Delta city	1 462	789	641	25.0	6.2	12.6	5.7	3.4	12.4	14.2	72.6	55.1	78.2
Hotchkiss CCD	698	397	280	16.0	4.7	8.7	3.1	1.5	5.6	7.3	68.3	45.3	72.1
Crawford town	82	38	30	22.5	4.4	11.5	9.9	4.1	10.9	13.0	58.2	36.8	63.6
Hotchkiss town	196	137	56	20.6	7.7	11.2	4.4	1.3	6.9	11.7	70.9	49.6	77.9
Orchard City town (part)	-	-	-	(X)	(X)	(X)	(X)	(X)	(X)	(X)	(X)	(X)	(X)
Paonia CCD	783	386	384	20.5	7.5	10.9	6.4	4.2	8.8	8.3	69.8	53.0	73.4
Paonia town	329	124	197	23.5	8.7	14.9	8.7	6.9	11.0	7.4	72.0	53.7	75.4

Table 5. **Disability Status: 2000**—Con.

[Data based on a sample (except Tables 65-68). For information on confidentiality protection, coverage, sampling error, and nonsampling error, see Appendix G.
For location of definitions, see "How to Use This Census Report"]

State County County Subdivision Place	Civilian noninstitutionalized population with a disability			Percent of civilian noninstitutionalized population with specified disability							Percent employed of civilian noninstitutionalized population 21 to 64 years		
				5 years and over					16 years and over, going outside the home	16 to 64 years, employment disability		Disability status	
	5 years and over	16 to 64 years	65 years and over	Any disability	Sensory	Physical	Mental	Self-care			Total	With a disability	No disability
Denver County	105 943	76 818	25 053	20.7	3.6	7.7	4.9	2.5	8.1	13.7	74.9	58.9	79.0
Denver CCD	105 943	76 818	25 053	20.7	3.6	7.7	4.9	2.5	8.1	13.7	74.9	58.9	79.0
Denver city	105 943	76 818	25 053	20.7	3.6	7.7	4.9	2.5	8.1	13.7	74.9	58.9	79.0
Dolores County	387	202	179	22.1	6.1	12.5	7.0	5.0	10.2	8.7	68.1	42.0	73.3
Dove Creek CCD	351	172	173	23.1	6.6	13.4	7.0	4.9	11.2	9.0	65.8	41.3	71.0
Dove Creek town	130	58	70	20.6	6.8	14.4	7.6	5.7	12.3	8.9	65.3	38.5	70.0
Rico CCD	36	30	6	15.7	2.6	7.0	7.0	5.2	3.8	6.8	78.4	46.2	83.3
Rico town	34	28	6	15.5	2.7	7.3	7.3	5.5	4.0	6.2	78.7	41.7	84.3
Douglas County	13 069	9 416	2 189	8.3	1.5	2.6	2.2	0.8	2.6	5.1	83.2	74.7	83.9
Castle Rock CCD	2 023	1 373	451	10.8	2.5	4.3	3.0	1.1	3.8	6.3	81.8	64.4	83.9
Castle Rock town (part)	1 285	825	341	10.4	2.0	4.0	2.9	0.7	3.7	6.0	84.2	66.0	86.1
Larkspur town	50	34	11	19.8	5.6	11.9	8.7	1.2	9.9	15.5	73.9	60.7	76.7
Perry Park CDP	148	97	26	13.1	4.6	2.8	3.0	0.5	1.4	7.8	73.8	59.1	75.6
Parker CCD	3 776	2 681	605	7.2	1.5	2.2	2.1	0.8	2.2	4.3	83.3	73.4	84.0
Aurora city (part)	-	-	-	(X)	(X)	(X)	(X)	(X)	(X)	(X)	(X)	(X)	(X)
Castle Rock town (part)	404	367	-	8.7	1.3	1.4	1.4	1.0	3.8	8.1	89.9	89.2	90.0
Cottonwood CDP	-	-	-	-	-	-	-	-	-	-	84.9	(X)	84.9
Franktown CDP	9	9	-	11.0	-	-	-	-	-	13.6	74.2	100.0	70.2
Grand View Estates CDP	92	60	22	12.9	-	4.6	7.3	2.0	7.0	8.1	82.1	81.7	82.1
Meridian CDP	52	52	-	32.7	-	7.5	-	-	20.9	29.9	91.8	100.0	86.6
Parker town	1 295	958	170	6.3	1.2	1.6	2.1	0.6	1.7	3.6	86.2	71.6	87.1
Stonegate CDP	213	171	-	3.8	1.2	1.5	1.5	0.9	1.2	1.9	84.3	73.2	84.7
The Pinery CDP	489	301	106	7.1	1.1	2.1	2.0	0.8	1.6	4.3	78.0	79.6	77.9
Sedalia CCD	7 270	5 362	1 133	8.4	1.3	2.5	2.0	0.7	2.5	5.4	83.4	78.2	83.8
Acres Green CDP	315	238	56	10.9	1.6	3.4	4.0	1.0	5.3	5.6	88.4	78.4	89.6
Carriage Club CDP	140	130	10	15.2	0.9	2.0	0.9	1.1	9.5	19.8	73.8	62.8	76.6
Castle Pines CDP	387	255	94	6.9	1.0	2.4	1.2	1.0	2.6	4.7	74.3	73.8	74.3
Castle Rock town (part)	147	141	-	14.5	1.3	4.7	1.2	3.6	4.8	13.3	82.4	85.4	81.9
Heritage Hills CDP	18	9	9	3.1	-	3.1	-	1.5	2.0	-	80.0	-	81.7
Highlands Ranch CDP	4 696	3 438	679	7.4	1.2	2.2	1.9	0.5	2.1	4.7	84.6	79.8	85.0
Littleton city (part)	9	9	-	11.0	-	11.0	-	-	14.3	19.6	56.5	-	70.3
Lone Tree city	439	314	64	9.7	0.9	2.0	2.1	0.4	2.7	5.8	81.8	80.3	82.0
Louviers CDP	11	11	-	6.1	6.1	-	-	-	-	-	59.7	100.0	56.6
Roxborough Park CDP	360	280	42	9.1	1.0	1.9	2.8	0.6	1.3	6.5	84.1	78.3	84.6
Sedalia CDP	15	-	15	8.3	2.2	8.3	-	2.2	-	-	78.6	(X)	78.6
Westcreek CDP	-	-	-	-	-	-	-	-	-	-	72.1	(X)	72.1
Eagle County	4 007	3 362	358	10.4	1.5	2.3	1.7	0.7	2.8	7.8	82.8	75.2	83.6
Basalt CCD	673	513	72	9.8	1.7	3.0	3.0	1.1	2.8	6.0	85.4	69.5	87.1
Basalt town (part)	137	123	7	7.4	1.6	1.5	1.0	-	0.8	5.3	85.2	60.3	87.4
El Jebel CDP	427	319	27	10.4	1.3	2.8	3.8	1.5	3.3	6.8	84.2	79.6	84.7
Eagle-Gypsum CCD	1 429	1 135	204	12.9	2.5	3.5	1.6	1.1	3.9	10.3	79.9	77.9	80.2
Eagle town	330	224	87	12.2	3.4	5.6	2.0	1.3	5.0	7.2	82.9	65.0	85.1
Edwards CDP (part)	392	382	10	17.6	2.6	0.6	0.6	1.1	5.8	18.7	66.0	82.7	61.9
Gypsum town	439	354	46	13.0	1.8	3.4	1.5	1.0	2.5	10.3	83.5	87.0	83.0
Minturn-Red Cliff CCD	1 905	1 714	82	9.2	0.9	1.4	1.3	0.4	2.3	7.2	83.3	75.2	84.1
Avon town	633	608	-	12.4	0.2	1.9	0.6	-	3.9	11.5	77.4	64.9	79.2
Eagle-Vail CDP	113	108	-	4.0	0.7	0.6	0.6	0.5	1.0	3.2	90.2	76.9	90.9
Edwards CDP (part)	367	322	-	6.6	0.5	1.1	1.6	0.8	1.6	5.1	88.3	83.5	88.6
Minturn town	107	86	17	10.6	2.0	3.6	3.4	1.0	4.6	3.5	80.7	57.0	83.6
Red Cliff town	48	25	15	17.1	3.6	6.8	3.9	2.9	6.0	8.0	82.9	48.0	87.8
Vail town	579	524	40	13.4	2.3	1.4	1.9	0.3	2.0	10.1	85.5	89.9	84.8
Elbert County	2 184	1 461	435	11.8	2.4	5.1	3.5	1.5	4.7	6.3	81.4	66.3	83.3
Agate CCD	56	36	20	12.5	2.2	5.3	1.8	2.4	10.1	10.8	75.3	48.4	79.2
Elizabeth CCD	1 915	1 301	344	11.4	2.3	4.7	3.5	1.4	4.4	5.9	81.8	68.5	83.4
Elizabeth town	181	115	35	13.2	2.8	5.6	4.0	2.0	4.6	6.1	86.3	62.4	89.2
Kiowa town	72	41	12	12.6	3.2	2.1	4.2	1.2	7.3	4.3	77.8	85.3	77.1
Ponderosa Park CDP	352	242	57	12.0	2.1	5.5	4.2	1.5	7.6	7.0	79.0	63.3	81.1
Simla CCD	213	124	71	16.5	4.6	10.2	4.3	2.7	7.8	10.4	77.5	48.7	83.0
Simla town	118	68	40	18.3	5.6	11.5	5.9	3.4	9.7	12.5	72.5	47.7	78.3
El Paso County	70 710	48 104	17 441	15.7	3.4	7.3	4.5	1.9	5.4	8.8	77.3	61.4	80.2
Black Forest-Peyton CCD	3 810	2 543	974	10.9	2.4	4.9	2.9	1.3	3.6	6.5	77.6	68.3	78.7
Black Forest CDP	1 547	1 145	287	12.5	2.4	5.3	3.6	1.3	3.3	7.5	79.6	70.1	81.1
Calhan town	190	108	70	22.3	6.6	10.6	4.3	3.9	8.5	13.0	74.0	66.7	76.0
Colorado Springs city (part)	140	-	140	20.5	2.6	14.4	4.7	4.5	11.7	-	79.0	(X)	79.0
Gleneagle CDP	301	203	78	7.6	2.3	2.4	1.6	0.5	1.7	4.5	74.7	67.4	75.3
Monument town (part)	19	16	-	5.5	0.9	2.9	2.9	1.2	1.5	0.8	82.2	75.0	82.7
Ramah town	23	17	6	20.9	1.8	10.9	2.7	2.7	9.8	14.1	91.0	60.0	100.0
Woodmoor CDP (part)	388	211	153	5.9	2.2	2.9	0.9	0.8	1.8	2.9	76.5	77.6	76.4
Cheyenne Mountain CCD	864	556	196	10.8	1.7	5.0	3.2	1.8	3.1	7.1	73.3	62.4	74.4
Colorado Springs city (part)	543	344	124	8.3	1.2	3.7	2.3	1.4	2.3	5.2	73.9	62.0	74.9
Colorado Springs CCD	51 339	34 722	13 366	16.4	3.5	7.7	4.7	2.1	5.7	9.2	77.5	60.5	80.8
Cimarron Hills CDP (part)	22	22	-	26.2	-	14.3	14.3	7.1	-	23.2	84.1	72.7	89.4
Colorado Springs city (part)	49 628	33 569	12 919	16.4	3.5	7.6	4.7	2.1	5.7	9.1	77.5	60.5	80.7
Fountain city (part)	172	106	51	24.5	4.7	15.1	8.8	1.6	2.7	9.8	73.8	58.2	78.2
Security-Widefield CDP (part)	24	24	-	25.8	6.5	5.4	-	-	-	14.8	91.8	100.0	87.8
Stratmoor CDP (part)	1 113	761	256	19.4	4.1	9.2	6.4	2.7	8.9	10.7	74.8	59.6	78.8
Elsmere CCD	3 367	2 512	544	14.1	2.7	5.7	3.2	1.0	4.7	9.0	78.5	65.3	80.8
Cimarron Hills CDP (part)	2 164	1 625	302	16.6	3.1	7.0	4.2	1.1	5.6	10.3	76.7	62.9	79.6
Colorado Springs city (part)	757	603	91	9.5	1.7	3.1	1.4	0.6	2.2	7.0	82.2	76.9	82.9
Fountain CCD	7 459	5 019	1 632	17.2	3.8	8.1	5.2	2.0	6.0	8.7	74.7	60.6	77.9
Colorado Springs city (part)	-	-	-	(X)	(X)	(X)	(X)	(X)	(X)	(X)	(X)	(X)	(X)
Fort Carson CDP	338	236	6	9.5	2.0	4.0	3.4	1.6	3.4	5.1	52.2	65.3	50.3
Fountain city (part)	2 110	1 505	395	17.1	3.7	7.3	5.4	1.9	5.0	8.4	75.3	59.3	79.0
Security-Widefield CDP (part)	4 911	3 212	1 223	18.4	4.1	9.1	5.4	2.2	6.7	9.4	77.3	61.0	81.1
Stratmoor CDP (part)	-	-	-	(X)	(X)	(X)	(X)	(X)	(X)	(X)	(X)	(X)	(X)
Monument CCD	1 851	1 283	346	13.6	2.7	5.3	4.5	1.4	3.9	7.8	79.2	71.8	80.3
Air Force Academy CDP	197	134	15	7.9	0.5	2.2	3.1	0.6	2.9	5.8	64.3	62.5	64.4
Colorado Springs city (part)	97	44	37	14.1	5.5	6.6	3.4	1.2	5.0	4.3	78.7	65.9	79.8
Manitou Springs city (part)	795	577	157	17.2	3.5	7.0	6.5	2.0	4.2	9.3	81.7	72.2	83.6
Monument town (part)	240	157	55	17.2	3.0	6.7	4.6	2.5	5.6	11.4	84.8	75.6	86.4

Table 5. **Disability Status: 2000**—Con.

[Data based on a sample (except Tables 65-68). For information on confidentiality protection, coverage, sampling error, and nonsampling error, see Appendix G.
For location of definitions, see "How to Use This Census Report"]

State County County Subdivision Place	Civilian noninstitutionalized population with a disability			Percent of civilian noninstitutionalized population with specified disability							Percent employed of civilian noninstitutionalized population 21 to 64 years		
				5 years and over					16 years and over, going outside the home	16 to 64 years, employment disability		Disability status	
	5 years and over	16 to 64 years	65 years and over	Any disability	Sensory	Physical	Mental	Self-care			Total	With a disability	No disability
El Paso County—Con.													
Monument CCD—Con.													
Palmer Lake town	269	196	46	13.3	1.9	5.2	4.5	1.2	3.9	8.0	82.1	69.4	84.0
Woodmoor CDP (part)	-	-	-	(X)	(X)	(X)	(X)	(X)	(X)	(X)	(X)	(X)	(X)
Pikes Peak CCD	458	307	121	12.8	3.5	5.8	3.3	2.0	3.5	7.5	77.8	55.7	80.9
Cascade-Chipita Park CDP	200	128	53	12.4	2.8	5.8	2.9	0.4	1.0	7.5	80.6	61.7	83.1
Colorado Springs city (part)	62	33	29	12.6	7.9	5.5	2.0	4.3	5.1	7.8	71.3	18.2	77.2
Green Mountain Falls town (part)	94	68	21	13.9	3.2	4.3	1.8	1.0	6.3	6.9	86.5	81.8	87.3
Manitou Springs city (part)	23	23	-	10.0	-	7.4	3.5	-	-	4.7	66.7	26.1	75.5
Southeastern El Paso CCD	1 562	1 162	262	15.5	4.0	7.7	5.4	2.2	5.7	8.9	77.4	55.2	82.0
Colorado Springs city (part)	14	14	-	51.9	29.6	25.9	40.7	-	-	-	82.6	71.4	100.0
Fountain city (part)	-	-	-	-	-	-	-	-	-	-	100.0	(X)	100.0
Fremont County	7 652	4 349	2 738	22.0	5.9	12.4	6.6	3.3	8.6	10.3	72.4	46.9	78.9
Canon City CCD	4 973	2 596	1 969	22.7	5.8	12.3	7.2	3.4	9.4	10.1	74.6	49.5	80.9
Brookside town	48	38	8	22.5	5.6	8.9	5.2	1.4	5.4	19.3	71.3	30.0	83.8
Canon City city	3 192	1 686	1 319	24.3	6.5	13.2	8.0	3.7	10.0	10.9	74.6	49.0	81.9
Florence city (part)	-	-	-	(X)	(X)	(X)	(X)	(X)	(X)	(X)	(X)	(X)	(X)
Lincoln Park CDP	836	374	368	23.0	5.8	13.9	6.6	2.9	8.2	10.4	75.4	50.9	80.4
Williamsburg town (part)	4	2	2	100.0	50.0	100.0	100.0	-	-	100.0	-	-	(X)
Cotopaxi CCD	647	444	181	21.3	6.1	12.9	5.6	3.8	7.6	12.7	64.3	38.1	71.9
Florence CCD	1 202	737	385	21.6	6.9	13.1	6.4	3.3	8.4	10.0	68.7	34.1	77.8
Coal Creek town	97	69	15	28.6	8.0	16.2	12.7	7.1	12.1	18.5	66.2	34.8	82.2
Florence city (part)	627	346	236	19.6	7.6	11.7	5.7	2.6	8.0	8.4	73.1	31.3	81.6
Rockvale town	119	88	27	34.5	11.6	21.2	10.7	6.4	12.3	21.2	63.2	39.1	76.8
Williamsburg town (part)	138	92	31	21.6	4.4	10.8	5.9	1.9	6.1	15.4	67.7	42.4	74.9
Penrose-Portland CCD	830	572	203	19.1	4.7	11.5	4.4	2.0	5.2	9.9	72.7	58.7	76.2
Penrose CDP	772	527	190	20.1	5.1	12.1	4.7	2.1	5.6	10.9	72.3	60.9	75.4
Garfield County	5 688	4 142	1 140	14.3	2.8	4.9	3.8	1.7	4.8	9.8	79.1	64.0	81.7
Glenwood Springs CCD	2 447	1 866	389	12.8	2.4	3.8	3.7	1.2	4.7	9.2	80.0	61.2	82.9
Carbondale town	522	413	61	11.4	1.9	3.0	3.0	0.5	3.6	7.3	79.9	69.8	81.2
Glenwood Springs city	1 083	786	236	15.0	3.0	5.4	4.8	1.6	6.1	10.0	81.2	49.7	86.6
Grand Valley CCD	951	597	305	20.1	4.4	9.3	5.3	2.6	6.7	11.6	68.7	56.9	71.9
Battlement Mesa CDP	695	417	245	21.9	5.3	10.2	5.5	2.8	7.1	13.2	62.5	54.4	64.8
Parachute town	165	107	49	18.6	3.4	9.1	5.4	3.8	7.4	9.2	79.2	59.6	84.0
New Castle CCD	991	793	139	14.3	2.7	4.7	2.7	1.3	2.9	10.9	82.8	75.8	84.2
New Castle town	191	156	20	10.6	2.7	5.4	2.9	0.8	3.0	5.3	87.3	80.8	88.2
Silt town	266	203	41	16.8	2.3	6.6	3.9	2.4	4.0	13.4	79.1	58.9	83.5
Rifle CCD	1 299	886	307	14.2	2.7	5.2	4.0	2.4	5.2	9.4	78.4	63.7	80.8
Rifle city	931	620	224	15.0	2.7	5.7	4.6	1.8	5.1	9.6	79.7	66.6	82.1
Gilpin County	526	408	88	11.8	2.7	5.3	3.2	1.0	3.7	7.8	87.2	65.6	90.0
Central City CCD	526	408	88	11.8	2.7	5.3	3.2	1.0	3.7	7.8	87.2	65.6	90.0
Black Hawk city	24	19	5	17.8	1.5	5.9	4.4	1.5	6.3	11.3	93.8	94.7	93.5
Central City city	110	76	26	23.7	6.5	9.5	5.4	2.4	7.5	15.6	84.7	61.8	90.9
Coal Creek CDP (part)	18	8	10	10.6	-	5.9	-	-	7.0	6.8	94.7	100.0	94.3
Grand County	1 535	1 162	321	13.1	2.6	4.7	2.0	0.9	3.3	7.9	82.5	75.3	83.6
Granby CCD	1 201	953	208	13.3	2.2	4.7	1.8	0.7	3.0	8.5	82.5	76.0	83.6
Fraser town	147	136	6	16.7	2.2	5.1	3.4	0.8	3.7	14.0	83.5	85.3	83.1
Granby town	218	182	30	15.5	1.9	5.0	2.0	0.9	4.9	12.7	86.0	69.7	89.4
Grand Lake town	55	48	4	12.8	3.3	6.0	2.1	0.5	2.0	9.8	80.6	64.4	83.3
Hot Sulphur Springs town (part)	111	84	24	23.5	3.8	8.5	4.7	2.3	5.9	14.8	84.0	84.0	84.0
Tabernash CDP	13	7	6	10.2	-	-	4.7	-	-	7.4	75.8	100.0	73.8
Winter Park town	53	50	3	8.4	0.8	2.1	1.4	-	3.2	4.2	85.3	71.1	86.6
Kremmling CCD	334	209	113	12.5	3.7	4.7	2.6	1.5	4.4	5.5	82.4	72.0	83.7
Hot Sulphur Springs town (part)	3	-	3	100.0	100.0	100.0	-	-	-	(X)	(X)	(X)	(X)
Kremmling town	213	125	80	14.6	3.4	6.8	3.8	2.5	5.8	6.7	83.2	65.8	85.5
Gunnison County	1 297	907	312	9.8	2.9	4.0	3.4	1.5	2.5	3.7	79.5	64.7	80.8
Crested Butte CCD	150	137	4	4.4	1.0	1.3	1.1	0.3	0.8	2.3	87.8	82.4	88.0
Crested Butte town	75	70	2	5.0	0.9	0.8	1.6	0.6	1.5	3.4	88.2	86.2	88.3
Mount Crested Butte town	27	22	2	4.6	1.2	1.5	0.9	-	0.7	2.0	83.8	90.9	83.4
Gunnison CCD	1 034	718	247	11.4	3.6	4.4	4.5	1.7	2.9	4.1	76.8	63.5	78.1
Gunnison city	547	401	104	10.9	3.0	4.1	5.2	1.4	3.1	2.9	75.0	61.2	76.1
Pitkin town	29	10	16	23.0	7.9	11.1	6.3	8.7	9.1	8.8	80.3	33.3	84.6
Sapinero CCD	48	37	11	15.7	2.6	13.1	-	2.6	-	6.3	56.9	51.4	57.8
Somerset CCD	65	15	50	14.2	2.8	12.4	1.7	5.4	9.7	4.5	76.2	-	80.1
Marble town	2	-	2	1.5	-	1.5	-	-	-	-	87.4	(X)	87.4
Hinsdale County	81	59	17	10.9	1.9	5.3	2.2	0.4	1.7	6.8	77.4	72.9	78.0
Lake City CCD	81	59	17	10.9	1.9	5.3	2.2	0.4	1.7	6.8	77.4	72.9	78.0
Lake City town	50	32	13	14.8	3.6	7.1	2.4	-	2.6	9.4	74.9	78.1	74.4
Huerfano County	1 494	1 028	420	22.6	4.8	13.2	5.5	2.8	8.6	15.9	64.4	38.4	72.6
Gardner CCD	117	84	29	19.5	2.3	11.0	2.2	3.5	5.0	13.4	65.2	39.2	71.5
La Veta CCD	339	266	59	22.5	4.6	9.0	4.7	1.3	6.6	17.9	69.4	53.1	75.1
La Veta town	217	174	39	24.4	4.4	10.7	6.2	1.5	6.0	18.1	70.5	54.4	76.9
Walsenburg CCD	1 038	678	332	23.1	5.2	14.9	6.3	3.3	9.8	15.6	62.5	32.5	71.8
Walsenburg city	827	534	273	26.2	6.3	17.2	7.4	3.7	11.6	18.7	60.8	30.3	72.7
Jackson County	206	123	78	13.9	5.0	7.8	2.6	1.6	6.6	7.4	77.1	54.5	80.5
Walden CCD	206	123	78	13.9	5.0	7.8	2.6	1.6	6.6	7.4	77.1	54.5	80.5
Walden town	138	87	48	20.0	5.9	13.7	4.2	3.0	9.9	10.4	71.8	42.5	79.4
Jefferson County	68 851	47 404	17 327	14.1	2.9	5.7	3.7	1.6	5.1	8.3	81.8	68.6	83.9
Central Jefferson CCD	2 456	1 797	501	11.0	2.2	4.0	2.7	0.9	3.5	7.0	78.3	70.9	79.3
Evergreen CDP	840	595	170	9.7	1.5	3.5	2.7	0.7	2.3	6.0	80.5	78.4	80.7
Indian Hills CDP	159	132	21	14.8	3.4	5.1	3.8	1.9	2.8	11.5	77.6	58.7	81.7
Kittredge CDP	76	55	7	8.5	1.4	1.7	2.6	0.8	1.6	5.0	84.5	100.0	83.2
Morrison town (part)	21	15	4	9.9	1.9	3.3	0.9	1.9	2.7	7.5	88.2	53.3	92.2
Golden CCD	3 290	2 329	665	11.9	2.7	4.6	3.2	1.4	3.3	6.8	81.0	68.9	82.5
Applewood CDP (part)	-	-	-	(X)	(X)	(X)	(X)	(X)	(X)	(X)	(X)	(X)	(X)
Arvada city (part)	-	-	-	-	-	-	-	-	-	-	88.0	(X)	88.0

Table 5. **Disability Status: 2000**—Con.

[Data based on a sample (except Tables 65-68). For information on confidentiality protection, coverage, sampling error, and nonsampling error, see Appendix G.
For location of definitions, see "How to Use This Census Report"]

State County County Subdivision Place	Civilian noninstitutionalized population with a disability			Percent of civilian noninstitutionalized population with specified disability							Percent employed of civilian noninstitutionalized population 21 to 64 years		
				5 years and over					16 years and over, going outside the home	16 to 64 years, employment disability		Disability status	
	5 years and over	16 to 64 years	65 years and over	Any disability	Sensory	Physical	Mental	Self-care			Total	With a disability	No disability
Jefferson County—Con.													
Golden CCD—Con.													
Coal Creek CDP (part)	119	90	15	9.0	2.8	3.7	4.2	1.3	0.9	4.4	77.5	60.0	79.0
Genesee CDP	361	272	43	10.6	1.6	3.6	2.7	1.3	1.4	7.6	77.6	80.1	77.3
Golden city (part)	1 838	1 278	402	12.4	2.8	4.7	3.6	1.4	4.1	6.8	79.9	64.5	82.0
Morrison town (part)	11	9	2	15.3	1.4	2.8	4.2	1.4	2.1	13.3	73.2	66.7	74.3
West Pleasant View CDP (part)	48	42	6	14.5	3.3	3.6	5.4	-	4.0	6.9	83.8	76.0	84.9
Northeast Jefferson CCD	61 425	42 045	15 879	14.7	3.1	6.0	3.9	1.7	5.4	8.6	82.1	68.5	84.4
Applewood CDP (part)	1 091	627	403	15.9	4.3	6.5	4.7	2.3	7.6	8.5	78.4	61.1	81.2
Arvada city (part)	13 981	9 044	4 100	15.1	3.6	6.5	4.0	1.8	5.9	8.3	80.7	66.7	82.9
Bow Mar town (part)	29	18	10	12.3	1.7	4.2	1.3	1.7	5.6	9.0	74.4	83.3	73.2
Broomfield city (part)	164	99	32	11.5	1.0	3.6	4.1	0.5	5.2	2.9	87.4	75.0	88.6
Columbine CDP (part)	2 388	1 643	513	11.3	2.2	4.5	3.1	1.5	3.9	6.2	82.4	76.2	83.1
East Pleasant View CDP	58	28	22	18.4	7.0	9.8	13.0	3.8	9.7	10.8	80.8	82.1	80.5
Edgewater city	1 157	856	271	23.4	3.5	8.2	3.5	2.4	11.0	19.3	77.2	63.1	81.8
Golden city (part)	103	81	22	12.3	1.7	9.4	0.8	1.2	4.4	5.3	86.3	77.8	87.7
Ken Caryl CDP	2 996	2 272	444	10.5	1.6	3.8	2.7	1.0	3.3	6.5	85.1	77.6	86.0
Lakeside town	-	-	-	-	-	-	-	-	-	-	66.7	(X)	66.7
Lakewood city	22 199	15 382	5 829	16.7	3.3	6.7	4.3	1.9	5.7	10.1	81.0	68.0	83.6
Littleton city (part)	-	-	-	(X)	(X)	(X)	(X)	(X)	(X)	(X)	(X)	(X)	(X)
Morrison town (part)	-	-	-	(X)	(X)	(X)	(X)	(X)	(X)	(X)	(X)	(X)	(X)
Mountain View town	117	78	30	21.7	3.9	12.8	5.2	0.9	6.7	11.1	79.5	65.4	83.2
Superior town (part)	-	-	-	(X)	(X)	(X)	(X)	(X)	(X)	(X)	(X)	(X)	(X)
Westminster city (part)	4 590	3 507	743	11.4	2.2	3.9	3.2	0.9	4.0	6.5	85.9	68.3	88.2
West Pleasant View CDP (part)	653	486	144	20.6	4.8	8.9	4.3	2.6	4.0	13.0	84.9	79.5	86.4
Wheat Ridge city	6 584	3 820	2 460	21.6	5.0	10.7	6.3	3.7	8.7	12.3	79.4	63.0	83.4
South Jefferson CCD	1 680	1 233	282	7.8	1.2	3.1	2.1	0.8	2.4	5.1	79.8	69.6	80.7
Aspen Park CDP	52	40	12	6.5	-	3.1	2.4	2.5	6.1	6.3	82.9	25.0	87.4
Columbine CDP (part)	-	-	-	(X)	(X)	(X)	(X)	(X)	(X)	(X)	(X)	(X)	(X)
Littleton city (part)	-	-	-	-	-	-	-	-	-	-	95.0	(X)	95.0
Morrison town (part)	-	-	-	(X)	(X)	(X)	(X)	(X)	(X)	(X)	(X)	(X)	(X)
Kiowa County	321	179	126	21.3	4.5	9.6	4.1	2.3	10.3	12.4	76.2	70.1	77.5
Eads CCD	223	119	94	23.4	5.5	10.9	4.5	2.6	10.4	14.0	76.9	66.4	79.6
Eads town	191	107	84	29.0	6.2	14.9	5.2	3.5	12.6	18.1	77.2	69.7	80.0
Haswell CCD	28	19	8	18.5	6.6	4.0	2.6	2.0	10.0	15.0	77.4	93.8	73.5
Haswell town	14	6	8	18.2	10.4	5.2	3.9	3.9	14.0	14.3	83.3	100.0	81.5
Sheridan Lake CCD	70	41	24	17.5	1.5	8.5	3.5	1.7	10.4	8.3	74.2	71.0	74.7
Sheridan Lake town	11	11	-	21.6	-	13.7	-	5.9	16.7	26.2	58.8	44.4	64.0
Kit Carson County	1 280	821	425	18.3	3.8	7.5	3.3	2.1	8.2	13.0	79.9	69.6	82.2
Burlington CCD	823	566	229	19.2	3.9	7.4	3.5	2.2	8.2	14.4	80.7	73.3	82.5
Bethune town	50	41	7	23.1	1.9	6.9	1.9	0.9	11.9	24.6	79.5	78.4	80.0
Burlington city	542	357	167	18.7	5.2	7.6	4.0	2.5	9.1	13.0	79.8	72.4	81.5
Flagler CCD	207	99	108	16.1	3.6	9.3	3.0	1.9	8.2	9.1	79.9	58.7	83.1
Flagler town	104	45	59	18.1	4.5	10.3	3.0	2.6	10.4	7.7	82.3	55.3	86.3
Seibert town	47	30	17	28.0	4.2	15.5	7.7	4.2	10.0	21.7	67.0	63.3	68.4
Stratton CCD	250	156	88	17.6	3.6	6.4	3.1	1.9	8.1	12.0	77.6	63.7	80.7
Stratton town	137	91	46	20.1	3.2	7.8	2.9	1.2	10.9	14.3	78.8	57.6	84.7
Vona town	21	6	15	26.9	7.7	11.5	5.1	1.3	3.0	17.1	74.3	83.3	72.4
Lake County	1 187	960	157	16.6	2.8	6.3	3.7	1.5	5.6	11.0	75.6	65.7	77.8
Leadville CCD	1 055	833	157	17.6	3.1	7.2	4.1	1.8	6.0	10.8	76.8	67.4	79.1
Leadville city	501	371	91	19.0	3.2	7.6	5.0	1.7	6.7	11.1	79.1	61.4	83.2
Leadville North CDP	269	221	44	14.9	3.2	7.2	1.9	1.6	5.2	8.0	74.5	63.0	76.7
Leadville North CCD	132	127	-	11.2	1.0	1.5	1.6	-	3.8	12.5	68.5	54.1	71.0
La Plata County	5 509	3 634	1 554	13.4	3.9	6.3	3.9	1.5	3.6	6.4	76.9	58.9	79.4
Bayfield CCD	768	504	220	12.4	3.8	5.5	3.4	1.0	3.0	5.9	76.1	63.2	77.8
Bayfield town	165	115	41	11.3	4.9	5.5	2.9	0.6	3.3	6.0	81.5	63.4	84.0
Durango CCD	3 287	2 158	939	12.8	3.5	5.8	4.1	1.5	3.5	5.9	77.3	59.3	79.6
Durango city	1 784	1 129	609	13.6	4.0	5.8	4.3	1.5	3.7	5.6	77.1	60.8	79.3
Durango Southwest CCD	603	416	142	13.2	4.2	7.0	3.2	1.5	3.7	6.2	79.5	56.8	82.8
Ignacio CCD	851	556	253	17.6	5.7	9.6	4.5	2.3	4.5	10.4	73.1	55.3	76.9
Ignacio town	120	65	52	19.4	6.5	14.1	7.6	2.9	6.3	7.9	76.6	44.4	83.6
Larimer County	31 107	20 907	8 482	13.3	2.8	5.9	3.8	1.5	4.4	7.0	79.9	65.2	82.0
Berthoud CCD	1 462	1 007	322	14.1	3.5	4.9	3.4	1.4	4.0	8.2	83.9	70.0	86.1
Berthoud town (part)	786	533	200	17.2	2.9	6.0	4.1	1.6	5.6	11.4	86.1	72.4	88.8
Campion CDP (part)	129	85	36	12.5	4.4	5.9	2.7	2.2	3.5	8.4	81.7	57.0	85.7
Estes Park CCD	1 450	910	476	13.7	3.5	6.5	2.6	1.0	3.8	7.9	78.2	69.9	79.4
Estes Park town	738	445	266	14.8	3.5	7.7	2.7	1.4	3.3	8.5	81.7	75.6	82.6
Fort Collins CCD	16 169	11 031	4 353	12.3	2.4	5.3	3.8	1.5	4.1	6.1	79.8	66.7	81.4
Fort Collins city (part)	12 559	8 507	3 465	11.6	2.3	4.9	3.6	1.4	3.7	5.5	79.6	67.5	81.0
Laporte CDP (part)	461	331	74	18.5	6.5	7.3	7.3	2.0	3.6	10.4	85.2	62.0	90.4
Livermore CCD	741	535	175	16.4	4.1	6.0	3.7	1.2	2.5	9.4	75.4	74.6	75.6
Red Feather Lakes CDP	146	90	47	33.0	12.2	17.6	10.0	3.4	3.6	13.4	48.7	53.3	46.8
Loveland CCD	10 022	6 535	2 839	14.8	3.2	6.9	4.0	1.7	5.2	8.3	80.0	61.0	83.1
Campion CDP (part)	174	95	70	27.9	2.9	8.0	3.7	4.2	9.9	17.4	70.7	37.9	80.6
Fort Collins city (part)	168	129	30	9.6	1.3	2.3	2.4	1.4	3.0	6.4	77.3	63.3	78.4
Loveland city	7 258	4 559	2 215	15.5	3.2	7.6	4.2	1.7	5.4	8.8	80.5	61.0	83.8
Windsor town (part)	23	23	-	8.0	-	-	2.4	-	-	7.3	95.2	100.0	94.5
Timnath-Wellington CCD	1 263	889	317	12.6	3.1	5.9	3.3	1.5	4.1	7.0	80.3	61.8	82.8
Fort Collins city (part)	-	-	-	(X)	(X)	(X)	(X)	(X)	(X)	(X)	(X)	(X)	(X)
Laporte CDP (part)	8	8	-	8.5	-	-	-	-	-	9.8	100.0	100.0	100.0
Timnath town	19	15	2	9.6	2.0	4.5	2.0	1.0	1.3	7.8	83.0	66.7	85.0
Wellington town	379	265	82	15.5	2.9	6.6	4.5	2.3	4.8	10.8	82.1	65.8	85.1
Windsor town (part)	44	44	-	53.7	-	18.3	-	-	-	51.8	100.0	100.0	100.0
Las Animas County	3 671	2 349	1 228	25.9	5.9	13.2	7.6	4.1	11.0	15.0	68.3	51.2	74.9
Aguilar CCD	332	221	103	30.5	7.9	15.4	8.5	3.9	11.2	16.1	58.0	38.9	68.2
Aguilar town	203	134	65	31.8	7.5	16.3	8.6	3.4	14.0	15.2	57.1	36.4	68.0
Branson CCD	34	15	11	15.0	8.4	4.0	3.1	-	1.7	2.3	73.6	50.0	76.5
Branson town	15	7	2	15.6	9.4	1.0	5.2	-	-	-	89.4	25.0	95.3
Kim CCD	75	41	32	22.9	6.4	9.8	5.2	3.0	8.9	7.7	76.3	56.4	81.5

Table 5. **Disability Status: 2000**—Con.

[Data based on a sample (except Tables 65-68). For information on confidentiality protection, coverage, sampling error, and nonsampling error, see Appendix G.
For location of definitions, see "How to Use This Census Report"]

State County County Subdivision Place	Civilian noninstitutionalized population with a disability			Percent of civilian noninstitutionalized population with specified disability							Percent employed of civilian noninstitutionalized population 21 to 64 years		
				5 years and over					16 years and over, going outside the home	16 to 64 years, employment disability		Disability status	
	5 years and over	16 to 64 years	65 years and over	Any disability	Sensory	Physical	Mental	Self-care			Total	With a disability	No disability
Las Animas County—Con.													
Kim CCD—Con.													
Kim town	27	22	5	37.0	5.5	6.8	6.8	-	17.6	17.2	76.8	60.0	86.1
Model CCD	30	25	5	20.3	8.1	10.1	5.4	2.0	7.3	11.5	68.9	36.0	81.5
Trinidad CCD	2 911	1 895	946	26.4	5.7	13.7	8.0	4.4	11.8	16.0	70.3	52.3	77.6
Cokedale town	79	40	21	42.5	9.7	10.2	15.6	2.2	12.1	24.5	81.2	64.5	88.6
Starkville town	30	30	-	20.8	11.8	10.4	3.5	-	-	13.0	71.6	38.5	84.1
Trinidad city	2 258	1 425	788	27.3	5.9	15.3	8.4	4.9	12.7	16.4	70.8	49.0	80.1
Weston CCD	289	152	131	21.0	5.0	10.2	5.2	3.1	7.2	10.2	59.4	56.6	60.1
Lincoln County	900	504	344	19.1	5.0	9.8	5.1	2.4	6.4	9.3	80.7	57.5	85.6
Arriba CCD	88	44	44	19.0	5.6	12.1	5.6	1.9	7.4	5.3	72.6	40.5	78.4
Arriba town (part)	51	30	21	21.4	7.6	14.7	4.2	2.9	7.5	4.7	60.3	23.1	70.0
Hugo CCD	215	121	85	19.7	4.9	12.4	7.5	3.8	7.5	9.2	82.7	52.2	89.1
Arriba town (part)	-	-	-	(X)	(X)	(X)	(X)	(X)	(X)	(X)	(X)	(X)	(X)
Hugo town	169	88	77	21.9	5.8	15.0	8.7	4.3	7.5	9.0	81.4	45.2	89.9
Karval CCD	121	66	49	18.8	6.1	10.4	3.9	3.0	4.6	9.9	79.3	54.8	84.6
Limon CCD	476	273	166	19.0	4.6	8.1	4.3	1.7	6.2	9.9	81.5	63.1	85.5
Genoa town	33	20	9	22.3	8.1	4.7	6.8	-	5.0	18.6	76.7	78.9	76.1
Limon town	359	211	122	19.0	4.2	9.3	4.2	1.9	5.3	10.5	83.2	64.5	87.3
Logan County	3 414	2 224	971	19.3	4.7	8.1	5.6	2.3	6.7	11.8	78.7	56.5	83.9
Crook CCD	67	24	43	13.5	3.4	6.4	4.8	1.2	5.9	6.5	91.3	50.0	93.5
Crook town	26	9	17	24.3	2.8	15.0	10.3	1.9	12.9	9.3	82.7	33.3	93.0
Fleming CCD	271	168	87	17.6	4.6	7.8	4.8	2.7	6.9	11.9	77.2	66.2	79.4
Fleming town	105	47	45	24.4	6.3	10.0	6.3	5.3	11.2	15.2	73.4	60.0	76.4
Sterling city (part)	16	6	10	21.3	13.3	13.3	-	-	10.2	12.2	74.5	100.0	70.7
Merino CCD	146	86	50	14.6	2.9	6.7	3.9	1.4	4.4	8.2	83.9	65.8	86.8
Atwood CDP	18	14	4	9.5	2.1	2.1	2.1	-	6.7	7.1	92.8	64.3	96.9
Merino town	41	22	16	17.7	4.3	9.5	6.5	2.6	5.8	8.6	84.9	50.0	91.5
Peetz CCD	105	80	25	19.7	3.4	9.0	3.6	3.2	5.9	11.8	83.5	76.1	85.7
Peetz town	66	46	20	29.6	3.1	17.9	6.7	7.6	5.7	16.1	74.6	73.2	75.3
Sterling CCD	2 825	1 866	766	20.0	4.9	8.3	5.9	2.3	6.9	12.3	77.8	54.3	83.7
Iliff town	41	29	7	21.4	4.7	13.5	2.6	4.7	7.5	13.3	70.5	48.3	78.3
Padroni CDP	11	-	8	15.9	11.6	-	15.9	4.3	-	-	100.0	(X)	100.0
Sterling city (part)	2 324	1 536	603	22.6	4.8	9.2	7.2	2.5	7.7	14.3	75.9	51.6	82.9
Mesa County	22 750	14 812	6 913	21.1	4.8	9.7	5.6	2.6	7.3	13.4	75.4	58.2	80.1
Clifton CCD	4 424	3 026	1 148	20.5	5.2	9.6	4.3	2.5	6.2	13.8	74.3	55.6	79.5
Clifton CDP (part)	2 578	1 827	559	21.6	5.7	9.6	4.4	2.5	6.8	15.0	74.0	57.9	79.0
Fruitvale CDP (part)	469	252	193	18.2	4.0	9.9	2.6	2.0	4.2	8.7	78.9	52.1	84.1
Grand Junction city (part)	-	-	-	(X)	(X)	(X)	(X)	(X)	(X)	(X)	(X)	(X)	(X)
Orchard Mesa CDP (part)	16	10	6	8.5	-	2.7	5.3	-	4.7	9.5	75.6	-	85.0
Palisade town	597	447	138	24.9	5.3	11.8	5.5	4.3	7.6	18.8	76.4	70.1	79.0
Collbran CCD	393	293	98	18.8	4.0	7.8	4.4	1.1	5.4	11.9	74.4	63.5	77.3
Collbran town	81	54	27	23.6	6.1	11.4	5.0	2.6	7.6	15.1	73.5	58.0	78.7
De Beque CCD	158	119	32	19.3	3.8	10.9	4.2	2.4	3.1	11.4	76.6	57.9	81.8
De Beque town	109	82	21	22.8	5.4	10.9	5.9	1.7	4.0	13.2	73.0	60.0	77.4
Fruita CCD	2 462	1 498	885	17.6	4.4	8.2	5.8	2.5	7.4	9.2	76.7	59.1	80.1
Fruita city (part)	1 305	708	535	22.1	5.0	10.5	8.7	3.9	11.5	10.4	72.6	55.6	76.5
Grand Junction city (part)	134	63	67	9.3	2.8	3.3	1.5	0.3	2.5	3.6	84.4	91.2	84.0
Glade Park-Gateway CCD	272	179	89	14.8	5.1	8.0	5.3	1.7	7.1	8.7	74.3	59.4	76.8
Fruita city (part)	28	28	-	10.8	8.1	6.2	3.5	3.5	4.7	4.7	82.2	42.9	90.4
Grand Junction city (part)	33	28	5	11.8	6.8	1.8	-	1.8	2.3	4.3	84.0	100.0	82.1
Redlands CDP (part)	26	14	8	27.4	-	18.9	27.4	11.6	9.4	21.5	64.6	50.0	68.6
Grand Junction CCD	14 692	9 450	4 579	22.4	4.8	10.2	6.1	2.8	7.8	14.4	75.4	58.8	80.2
Clifton CDP (part)	817	583	200	22.5	3.6	12.3	4.8	2.9	7.2	12.3	76.2	57.5	82.3
Fruitvale CDP (part)	724	442	246	18.3	3.3	7.2	4.3	1.2	3.2	12.2	82.6	73.0	84.8
Grand Junction city (part)	8 896	5 696	2 879	23.9	4.9	10.9	6.8	2.8	8.6	15.1	75.4	59.9	80.3
Orchard Mesa CDP (part)	1 030	656	316	17.7	5.3	9.0	3.7	2.4	5.3	11.5	72.2	46.6	77.6
Redlands CDP (part)	1 319	729	516	17.4	4.2	7.8	5.1	2.8	7.6	9.6	76.1	65.5	78.0
Whitewater-Kahnah Creek CCD	349	247	82	17.9	3.9	8.0	5.0	2.6	6.7	12.3	80.2	55.3	85.7
Orchard Mesa CDP (part)	-	-	-	(X)	(X)	(X)	(X)	(X)	(X)	(X)	(X)	(X)	(X)
Mineral County	134	88	44	16.9	2.8	9.9	4.5	1.9	5.5	9.7	73.4	53.1	77.2
Creede CCD	134	88	44	16.9	2.8	9.9	4.5	1.9	5.5	9.7	73.4	53.1	77.2
Creede town	86	58	28	23.5	3.8	13.9	7.7	4.1	9.4	13.5	74.5	49.0	81.1
Moffat County	2 105	1 351	593	17.2	4.7	8.7	6.3	3.1	7.2	9.5	77.4	50.9	82.8
Craig CCD	1 959	1 241	568	17.2	4.8	8.7	6.6	3.1	7.4	9.3	78.0	49.0	83.7
Craig city	1 629	987	515	19.4	5.5	9.9	7.4	3.8	8.6	9.7	78.1	48.7	84.6
Dinosaur CCD	98	71	16	20.4	4.8	11.6	2.7	1.7	3.8	12.2	67.5	63.4	69.1
Dinosaur town	66	50	16	21.2	4.5	12.8	4.2	1.9	5.4	12.9	61.6	48.0	66.4
Maybell-Powder Wash CCD	48	39	9	13.9	-	2.6	2.6	2.6	5.2	15.3	68.9	84.6	64.9
Montezuma County	4 158	2 516	1 478	19.1	6.0	9.2	4.5	2.7	7.9	11.0	73.8	59.7	76.9
Cortez CCD	3 033	1 797	1 114	20.9	6.7	10.4	4.8	3.3	9.0	12.7	75.6	61.2	79.1
Cortez city	1 689	964	638	23.7	7.3	12.3	5.5	4.3	9.6	14.4	75.8	62.3	79.5
Towaoc CDP (part)	-	-	-	(X)	(X)	(X)	(X)	(X)	(X)	(X)	(X)	(X)	(X)
Dolores CCD	479	286	183	15.8	4.8	6.5	2.9	1.2	6.6	8.9	69.8	67.2	70.3
Dolores town	167	96	61	20.9	7.9	11.9	7.4	4.1	8.1	11.2	76.9	56.7	82.0
Mancos CCD	455	303	127	18.1	5.1	8.6	5.9	2.2	5.2	8.1	72.7	49.7	78.0
Mancos town	205	115	84	19.4	5.1	10.3	7.9	3.2	8.0	8.7	76.7	47.0	83.5
Pleasant View CCD	59	38	21	13.3	1.6	7.4	4.1	1.6	3.8	9.0	85.3	50.0	90.7
Ute Mountain CCD	132	92	33	9.9	4.2	4.6	3.2	1.4	4.0	3.6	62.1	44.0	64.3
Towaoc CDP (part)	94	63	24	10.0	4.8	4.1	2.9	1.6	4.0	4.5	59.2	47.3	60.5
Montrose County	6 186	3 680	2 161	19.9	5.5	10.2	5.5	2.8	7.8	11.1	74.3	56.3	78.5
Montrose CCD	4 358	2 452	1 693	19.3	5.9	10.5	5.5	3.4	7.8	9.5	75.3	56.2	79.4
Montrose city	2 452	1 279	1 093	21.5	7.5	12.0	7.1	4.2	9.3	10.1	74.0	51.0	79.6
Nucla CCD	615	386	201	23.4	6.0	11.8	6.3	1.6	10.0	11.3	71.3	48.8	78.1
Naturita town	157	122	35	26.7	5.4	14.1	6.3	1.7	12.2	17.5	68.3	46.7	79.1
Nucla town	181	116	55	24.8	5.6	11.0	6.2	1.2	9.1	12.2	67.6	52.5	72.5
Olathe CCD	1 213	842	267	20.7	3.8	8.5	5.0	1.4	6.9	16.9	71.9	60.0	75.3
Olathe town	310	198	83	22.8	5.5	8.7	6.7	2.9	10.6	16.6	69.2	57.6	72.7

Table 5. **Disability Status: 2000**—Con.

[Data based on a sample (except Tables 65-68). For information on confidentiality protection, coverage, sampling error, and nonsampling error, see Appendix G.
For location of definitions, see "How to Use This Census Report"]

State County County Subdivision Place	Civilian noninstitutionalized population with a disability			Percent of civilian noninstitutionalized population with specified disability							Percent employed of civilian noninstitutionalized population 21 to 64 years		
				5 years and over					16 years and over, going outside the home	16 to 64 years, employment disability		Disability status	
	5 years and over	16 to 64 years	65 years and over	Any disability	Sensory	Physical	Mental	Self-care			Total	With a disability	No disability
Morgan County	4 214	2 863	1 198	17.3	3.7	7.3	3.5	1.8	6.1	11.6	73.4	61.5	76.1
Brush CCD	1 266	815	395	17.6	5.2	8.2	3.0	1.9	5.6	10.4	78.0	63.6	81.1
Brush city	897	518	333	20.4	5.5	9.7	3.2	2.6	7.0	12.4	79.1	66.1	82.0
Hillrose town	54	42	7	22.7	7.1	6.7	8.4	1.7	5.1	9.3	72.9	48.6	81.6
Fort Morgan CCD	2 550	1 770	697	17.8	3.1	6.9	4.0	1.9	6.8	12.7	71.2	59.4	74.0
Fort Morgan city	1 850	1 256	540	18.7	3.2	7.7	4.4	2.2	7.4	13.0	69.9	55.5	73.6
Log Lane Village town	211	168	27	24.5	3.7	6.9	4.8	0.9	6.8	18.3	68.2	68.7	68.0
Weldona CCD	115	83	32	18.6	4.4	9.1	4.5	1.1	6.0	13.5	80.1	59.0	85.8
Wiggins CCD	283	195	74	12.8	2.8	5.8	2.1	0.8	3.4	8.0	72.2	73.1	72.0
Wiggins town	104	73	23	13.4	2.8	6.4	2.8	1.4	4.5	7.0	73.9	65.7	75.3
Otero County	4 637	3 024	1 429	24.8	5.2	12.0	6.5	2.8	10.6	14.1	68.7	44.7	77.4
Cheraw CCD	322	220	93	18.2	1.9	9.0	4.0	3.1	9.1	7.8	77.4	40.7	86.4
Cheraw town	39	26	10	17.0	2.2	10.0	7.9	2.2	6.9	11.0	72.3	26.9	82.6
Fowler CCD	364	200	162	23.7	7.0	13.4	7.1	4.5	9.0	13.7	71.4	43.3	79.1
Fowler town	288	147	139	26.7	8.5	14.9	7.4	5.2	11.1	14.6	71.1	42.5	79.1
La Junta CCD	2 156	1 414	631	24.6	4.9	11.8	5.4	2.2	10.9	13.5	69.1	44.7	78.0
La Junta city	1 724	1 091	531	24.4	4.9	11.7	5.4	2.2	10.4	12.3	70.8	50.0	78.2
Swink town	148	93	53	24.0	4.4	10.6	8.0	3.1	13.3	12.8	70.9	33.3	83.0
Manzanola CCD	294	184	91	29.2	6.5	13.4	9.3	2.8	16.5	16.7	62.4	47.9	68.2
Manzanola town	154	81	63	30.0	4.3	18.1	11.9	2.9	15.6	14.9	53.3	35.1	60.1
Rocky Ford CCD	1 468	987	440	27.0	6.2	12.8	8.4	3.4	10.4	17.1	65.6	45.1	74.4
Rocky Ford city	1 124	765	335	29.0	6.5	13.7	9.5	3.6	11.7	17.7	60.5	43.7	68.5
Timpas CCD	33	19	12	16.9	-	9.7	4.6	4.6	5.2	8.7	67.0	52.6	69.9
Ouray County	462	324	124	13.0	3.1	5.2	2.7	1.4	4.9	7.6	71.1	60.3	72.7
Ouray CCD	462	324	124	13.0	3.1	5.2	2.7	1.4	4.9	7.6	71.1	60.3	72.7
Loghill Village CDP	29	21	8	10.0	2.8	3.1	1.7	1.0	6.2	3.4	63.6	44.4	65.6
Ouray city	84	45	32	10.7	2.8	5.7	2.6	1.5	2.7	4.0	73.5	53.7	75.3
Ridgway town	61	50	11	9.1	3.0	4.3	1.3	1.0	3.8	4.8	81.7	55.3	84.7
Park County	1 920	1 455	335	14.1	3.2	5.6	3.5	1.7	4.5	8.4	77.1	60.7	79.8
Fairplay CCD	1 643	1 277	249	13.9	3.3	5.3	3.6	1.6	4.5	8.5	78.6	63.5	81.1
Alma town	13	13	-	8.4	-	2.6	3.9	-	1.4	7.7	94.3	53.8	98.4
Fairplay town	73	51	19	13.0	2.7	5.5	1.4	2.7	4.1	9.8	86.8	72.0	89.1
Lake George CCD	277	178	86	16.0	2.7	7.5	3.0	2.4	4.7	8.0	66.6	41.6	70.9
Phillips County	698	431	255	17.1	3.5	7.7	4.5	1.4	7.0	11.4	74.6	59.3	77.9
Haxtun CCD	279	163	116	20.1	4.2	8.6	5.8	2.2	10.1	13.6	80.0	66.2	83.3
Haxtun town	193	98	95	22.0	5.4	10.5	7.2	3.0	10.4	13.5	77.1	58.9	81.3
Paoli town	15	15	-	37.5	-	12.5	12.5	5.0	31.3	30.0	73.3	66.7	80.0
Holyoke CCD	419	268	139	15.5	3.2	7.2	3.8	1.0	5.4	10.3	71.9	55.2	75.2
Holyoke city	340	234	94	16.7	3.5	7.9	4.4	1.0	5.9	12.3	70.2	52.1	74.6
Pitkin County	2 048	1 829	133	14.4	1.5	2.0	1.7	0.7	1.5	13.5	83.6	87.8	82.8
Aspen CCD	900	770	79	10.9	1.0	1.7	1.4	0.6	1.3	9.4	83.3	88.2	82.7
Aspen city (part)	394	320	39	7.2	1.0	1.3	1.4	0.6	0.6	5.1	83.9	85.9	83.7
Snowmass Village CCD	1 148	1 059	54	19.2	2.2	2.4	2.1	0.8	1.6	19.4	84.0	87.4	83.0
Aspen city (part)	53	46	7	58.2	-	7.7	-	7.7	-	83.6	100.0	100.0	100.0
Basalt town (part)	43	40	-	6.7	1.2	-	0.8	-	1.5	5.8	90.5	100.0	89.6
Snowmass Village town	512	496	15	29.5	1.6	1.8	1.5	0.6	1.6	33.8	82.5	90.2	78.1
Prowers County	2 658	1 691	824	20.3	4.8	9.6	5.3	3.0	8.5	12.2	76.7	57.0	81.8
Granada CCD	203	131	55	19.3	4.9	8.1	4.6	3.5	10.7	10.4	73.0	39.3	81.7
Granada town	129	89	31	21.0	4.6	10.9	3.4	4.9	12.9	14.7	72.0	41.6	82.6
Holly CCD	339	196	118	23.3	5.4	10.7	5.8	4.3	11.6	12.5	72.7	62.3	75.6
Hartman town	32	18	14	31.7	5.0	18.8	7.9	7.9	12.5	22.5	56.5	33.3	65.9
Holly town	207	124	64	23.6	6.2	10.7	5.7	4.3	12.0	11.0	71.9	61.9	74.6
Lamar CCD	2 051	1 322	630	20.0	4.7	9.5	5.2	2.7	7.8	12.3	77.7	57.7	82.9
Lamar city	1 768	1 143	548	21.7	5.1	10.0	5.3	2.7	8.8	14.2	76.4	58.0	81.8
Wiley town	65	49	11	14.3	2.0	7.0	4.0	2.4	5.4	5.7	73.8	42.9	80.1
Two Butte Creek CCD	65	42	21	18.0	6.4	11.3	6.6	3.6	12.2	13.0	74.9	66.7	75.7
Pueblo County	30 269	19 132	9 651	23.5	5.2	12.4	6.9	3.7	10.0	13.2	69.8	46.2	77.0
Avondale CCD	628	409	202	26.0	6.1	8.1	4.8	1.6	16.1	18.7	70.7	60.6	74.5
Avondale CDP	268	189	62	35.8	5.1	4.0	7.9	2.8	28.7	30.8	60.0	64.0	57.4
Colorado City-Rye CCD	664	482	159	18.3	3.4	8.3	5.1	2.2	5.6	13.0	73.7	57.4	77.7
Beulah Valley CDP (part)	5	-	5	15.2	-	15.2	15.2	-	15.2	-	50.0	(X)	50.0
Colorado City CDP	347	266	65	18.5	1.6	9.0	4.0	2.4	5.3	17.1	69.2	54.7	73.8
Rye town	30	24	6	14.9	1.5	9.0	3.0	3.5	4.9	9.5	70.4	33.3	77.9
Huerfano Valley CCD	224	178	18	22.4	2.1	8.6	5.2	2.9	15.8	11.8	66.7	44.4	74.5
Northeast Pueblo CCD	225	151	62	28.9	4.1	13.6	4.1	2.3	16.0	16.9	64.5	53.8	69.4
Boone town	94	64	28	32.1	6.5	21.5	5.1	5.1	11.3	17.0	54.7	28.3	69.1
Pueblo CCD	24 282	15 034	8 127	25.0	5.6	13.7	7.7	4.2	10.6	13.7	68.2	44.0	76.3
Beulah Valley CDP (part)	197	93	99	19.5	1.1	12.1	6.1	2.3	11.4	6.3	68.4	59.8	69.8
Pueblo city (part)	23 327	14 421	7 815	25.2	5.6	13.7	7.8	4.3	10.6	13.9	68.0	43.8	76.2
Pueblo West CCD	2 626	1 925	548	16.6	3.8	7.5	4.0	2.2	6.3	10.7	76.2	55.1	80.7
Pueblo West CDP	2 546	1 891	512	16.4	3.6	7.3	3.9	2.1	6.3	10.8	76.4	55.1	80.9
St. Charles Mesa CCD	1 620	953	535	19.3	5.0	10.0	5.1	2.9	8.9	10.7	73.1	49.9	78.0
Pueblo city (part)	-	-	-	(X)	(X)	(X)	(X)	(X)	(X)	(X)	(X)	(X)	(X)
Salt Creek CDP	124	65	50	21.0	4.6	14.7	9.8	5.1	8.2	9.5	68.7	37.7	74.1
Rio Blanco County	801	521	255	14.3	3.2	7.7	2.8	2.0	5.0	6.4	78.1	56.1	81.4
Meeker CCD	517	308	195	16.0	3.0	9.5	3.0	2.9	6.2	6.7	79.8	54.4	84.1
Meeker town	376	212	150	18.4	3.5	10.6	3.9	4.1	8.6	8.3	78.1	55.2	82.4
Rangely CCD	284	213	60	11.9	3.3	5.4	2.4	0.7	3.3	6.1	75.6	58.9	77.8
Rangely town	228	165	52	11.5	2.9	5.1	2.2	0.6	3.8	5.7	75.3	54.0	77.8
Rio Grande County	2 364	1 386	861	20.8	4.0	9.3	4.5	2.8	11.8	12.1	72.9	55.4	77.0
Del Norte CCD	837	510	264	20.2	4.6	10.1	4.9	3.0	8.8	9.5	72.2	50.3	77.7
Del Norte town	392	232	124	25.2	6.4	12.3	5.5	3.7	13.1	13.9	67.6	45.6	75.2
South Fork town	95	63	27	15.5	1.8	7.5	2.6	1.5	6.4	7.7	74.0	55.6	77.9
Monte Vista CCD	1 355	765	539	22.3	3.8	9.4	4.8	3.2	14.0	14.1	73.4	58.2	76.9

Table 5. **Disability Status: 2000**—Con.

[Data based on a sample (except Tables 65-68). For information on confidentiality protection, coverage, sampling error, and nonsampling error, see Appendix G.
For location of definitions, see "How to Use This Census Report"]

State County County Subdivision Place	Civilian noninstitutionalized population with a disability			Percent of civilian noninstitutionalized population with specified disability							Percent employed of civilian noninstitutionalized population 21 to 64 years		
				5 years and over					16 years and over, going outside the home	16 to 64 years, employment disability		Disability status	
	5 years and over	16 to 64 years	65 years and over	Any disability	Sensory	Physical	Mental	Self-care			Total	With a disability	No disability
Rio Grande County—Con.													
Monte Vista CCD—Con.													
Monte Vista city	883	518	334	22.1	4.1	9.7	5.0	2.8	13.5	14.7	68.9	54.6	72.4
Sargent CCD	172	111	58	14.9	2.7	6.1	1.6	0.6	11.0	10.5	72.7	62.2	74.5
Center town (part)	-	-	-	-	-	-	-	-	-	-	100.0	(X)	100.0
Routt County	1 788	1 319	331	9.7	1.7	3.4	2.3	0.7	2.8	5.4	85.0	66.5	86.8
Hayden CCD	346	241	83	15.1	3.4	4.8	2.6	1.4	6.9	8.9	82.1	63.2	85.0
Hayden town	244	172	60	15.9	4.2	5.8	2.4	1.9	7.4	9.6	81.9	62.0	85.3
Oak Creek CCD	313	193	85	12.4	3.3	5.0	2.9	0.5	4.1	5.1	83.9	64.8	86.0
Oak Creek town	115	79	26	14.5	4.8	6.3	4.2	0.6	4.6	7.6	83.3	53.5	87.8
Steamboat Springs CCD	1 021	811	144	7.9	1.1	2.7	2.1	0.5	1.9	4.7	86.0	68.8	87.5
Steamboat Springs city	719	605	78	7.7	0.9	2.5	2.2	0.4	1.4	4.6	87.3	69.1	88.8
Yampa CCD	108	74	19	14.1	3.0	4.8	3.5	1.4	1.6	8.8	77.3	53.3	80.7
Yampa town	90	60	17	20.8	4.4	7.2	5.8	1.6	2.9	11.1	75.1	52.2	80.1
Saguache County	1 158	854	264	21.1	4.5	9.9	5.3	3.5	8.2	13.3	65.8	49.6	70.8
Center CCD	712	549	142	23.1	4.5	9.8	4.4	3.8	9.6	17.2	64.2	51.8	69.1
Center town (part)	546	420	109	25.3	4.7	9.5	4.4	3.9	12.0	20.4	62.8	51.9	67.8
Cochetopa CCD	-	-	-	-	-	-	-	-	-	-	100.0	(X)	100.0
Saguache CCD	446	305	122	18.7	4.5	10.1	6.6	3.1	6.9	8.9	66.8	45.8	71.7
Bonanza town	10	7	3	43.5	-	43.5	8.7	8.7	13.0	14.3	35.7	42.9	28.6
Crestone town	12	7	5	18.2	-	15.2	3.0	3.0	3.0	7.5	86.5	71.4	88.9
Moffat town	10	6	4	9.5	3.8	7.6	4.8	-	2.4	8.0	79.4	100.0	77.4
Saguache town	105	66	39	19.8	5.1	10.2	4.0	5.3	7.6	10.1	70.9	59.4	73.8
San Juan County	64	53	11	12.0	4.5	2.6	2.1	0.8	1.3	7.4	73.2	43.4	77.8
Silverton CCD	64	53	11	12.0	4.5	2.6	2.1	0.8	1.3	7.4	73.2	43.4	77.8
Silverton town	64	53	11	12.5	4.7	2.7	2.1	0.8	1.3	7.7	73.8	43.4	78.8
San Miguel County	501	406	78	8.0	2.5	2.0	1.6	0.5	1.8	3.8	86.1	78.9	86.6
Gladel CCD	42	25	15	30.7	14.6	15.3	4.4	3.6	12.2	11.2	73.1	60.0	79.2
Norwood CCD	115	68	45	9.7	4.7	5.6	2.1	0.8	2.8	3.4	81.0	69.1	82.1
Norwood town	38	19	19	9.3	4.7	6.6	2.2	1.0	3.9	3.6	80.3	78.9	80.4
Telluride CCD	344	313	18	6.9	1.7	0.8	1.4	0.3	1.3	3.8	87.3	82.9	87.6
Mountain Village town	83	79	-	8.3	3.1	1.4	3.0	0.8	2.5	2.0	84.1	82.3	84.3
Ophir town	3	3	-	2.7	-	-	-	-	-	2.9	94.2	100.0	94.0
Sawpit town	3	3	-	17.6	-	17.6	-	-	-	-	100.0	100.0	100.0
Telluride town	140	118	18	7.0	1.7	1.1	0.5	0.2	0.4	4.6	90.0	76.3	91.0
Sedgwick County	518	306	187	20.4	4.8	10.5	6.6	3.6	8.5	12.2	79.2	57.8	84.6
Julesburg CCD	479	282	173	22.4	5.0	11.7	7.5	4.2	9.6	13.6	78.1	57.9	83.8
Julesburg town	298	151	134	22.7	5.9	11.5	7.5	4.2	8.2	12.5	79.7	60.3	84.6
Ovid town	98	72	19	31.9	6.2	18.2	10.4	6.2	19.2	24.7	71.8	55.9	82.1
Sedgwick town	34	25	7	17.6	3.1	9.3	5.2	2.6	4.9	8.6	75.0	64.0	77.6
Table Land CCD	39	24	14	9.7	3.2	4.2	1.5	0.5	2.9	4.9	84.9	57.1	87.6
Summit County	2 358	2 107	131	10.6	1.5	1.8	1.5	0.2	2.3	8.4	87.1	84.0	87.5
Breckenridge CCD	1 368	1 223	62	10.5	1.4	1.8	1.3	0.2	2.7	8.6	88.6	84.9	89.1
Blue River town	46	36	2	7.7	-	0.8	1.7	0.5	0.4	7.2	82.1	100.0	80.5
Breckenridge town	203	187	4	9.1	2.2	2.1	0.9	0.4	0.8	5.6	90.8	93.6	90.5
Frisco town	346	295	30	15.2	2.9	2.3	3.8	0.3	1.7	11.8	91.5	90.4	91.7
Keystone CDP (part)	29	29	-	16.6	-	-	-	-	-	17.5	87.3	58.6	93.4
Montezuma town	1	1	-	3.0	-	-	-	-	-	3.6	85.7	100.0	85.2
Silverthorne town (part)	-	-	-	(X)	(X)	(X)	(X)	(X)	(X)	(X)	(X)	(X)	(X)
Silverthorne CCD	990	884	69	10.7	1.7	1.8	1.8	0.2	1.8	8.1	84.9	82.7	85.2
Dillon town	107	90	17	14.0	2.5	4.8	3.4	1.4	4.0	9.3	76.9	77.8	76.7
Keystone CDP (part)	232	232	-	44.2	2.9	-	1.0	-	-	41.3	94.5	100.0	90.6
Silverthorne town (part)	191	164	-	6.3	1.0	1.5	1.8	-	0.6	3.6	84.2	88.3	83.9
Teller County	2 960	2 255	464	15.4	2.3	6.2	4.1	1.9	5.4	10.3	78.3	61.6	81.5
Cripple Creek CCD	700	583	101	24.9	3.5	8.8	3.0	2.5	10.6	19.6	76.2	68.1	79.2
Cripple Creek city	312	265	35	28.9	3.6	9.4	3.2	2.9	12.2	22.6	82.8	79.3	84.5
Victor city	109	96	13	24.3	6.7	10.5	4.5	0.4	8.1	20.7	75.3	57.5	82.5
Divide CCD	2 260	1 672	363	13.8	2.2	5.7	4.3	1.8	4.5	8.6	78.7	59.3	81.9
Green Mountain Falls town (part)	7	7	-	13.5	9.6	9.6	-	-	-	14.6	64.6	28.6	70.7
Woodland Park city	882	620	179	14.2	1.5	6.2	4.5	2.4	5.3	8.5	81.4	61.7	84.6
Washington County	857	455	370	18.7	5.1	9.1	4.4	1.5	7.4	9.2	79.5	62.3	82.8
Akron CCD	502	238	243	20.4	6.1	10.8	4.3	1.6	6.6	8.0	81.3	61.6	85.1
Akron town	383	182	180	24.7	6.5	13.6	5.7	2.3	8.7	10.9	76.4	57.2	81.6
Cope CCD	101	64	31	17.0	2.9	8.6	4.2	1.3	5.4	9.4	71.0	60.3	73.2
Linden CCD	80	46	34	15.6	3.9	8.2	5.6	2.1	9.7	6.8	78.4	40.5	83.8
Otis CCD	174	107	62	17.3	4.5	5.8	4.2	0.9	9.4	13.2	80.9	73.2	82.5
Otis town	93	53	40	18.8	7.3	8.3	6.7	1.6	8.1	12.7	78.5	57.4	83.5
Weld County	29 497	20 966	6 841	17.9	3.4	7.0	4.1	1.9	7.4	11.5	76.1	61.2	79.4
Ault CCD	845	561	219	16.9	4.3	7.5	4.1	1.6	5.6	8.8	80.5	69.4	82.7
Ault town	296	191	98	22.2	5.9	9.9	5.8	1.0	9.2	15.3	78.3	64.2	82.5
Nunn town	67	43	21	15.0	2.9	8.1	2.5	2.2	6.0	3.9	78.1	60.0	80.7
Pierce town	176	121	45	21.5	3.3	9.6	4.6	3.1	8.1	14.0	81.7	73.9	84.2
Severance town (part)	7	7	-	33.3	14.3	-	-	-	-	19.0	89.5	60.0	100.0
Erie-Frederick CCD	2 094	1 531	453	16.4	2.6	7.2	4.0	2.1	6.1	10.9	78.5	57.2	82.9
Broomfield city (part)	-	-	-	(X)	(X)	(X)	(X)	(X)	(X)	(X)	(X)	(X)	(X)
Dacono city	576	413	117	20.5	4.2	11.4	5.0	3.5	8.4	12.9	70.7	42.6	78.7
Erie town (part)	291	198	66	15.3	2.4	3.8	4.8	1.3	4.6	10.7	86.4	71.7	89.0
Firestone town	248	187	49	14.9	2.4	6.1	4.3	1.9	6.0	8.6	79.2	62.5	82.1
Frederick town	298	231	54	12.9	2.0	5.8	2.4	1.6	6.2	9.4	83.6	58.3	87.7
Longmont city (part)	-	-	-	(X)	(X)	(X)	(X)	(X)	(X)	(X)	(X)	(X)	(X)
Northglenn city (part)	-	-	-	-	-	-	-	-	-	-	100.0	(X)	100.0
Thornton city (part)	-	-	-	(X)	(X)	(X)	(X)	(X)	(X)	(X)	(X)	(X)	(X)
Fort Lupton CCD	2 298	1 787	434	21.5	3.4	7.0	4.2	1.9	8.9	15.7	70.0	68.4	70.5
Aristocrat Ranchettes CDP (part)	132	65	67	16.6	10.8	11.3	2.8	6.3	7.7	8.5	70.5	58.5	72.5
Brighton city (part)	16	16	-	9.8	-	5.5	-	-	6.7	6.7	89.5	100.0	87.6
Fort Lupton city (part)	1 490	1 151	262	22.8	3.4	7.4	5.1	1.7	8.6	16.1	70.2	65.2	72.2

Table 5. **Disability Status: 2000**—Con.

[Data based on a sample (except Tables 65-68). For information on confidentiality protection, coverage, sampling error, and nonsampling error, see Appendix G.
For location of definitions, see "How to Use This Census Report"]

State County County Subdivision Place	Civilian noninstitutionalized population with a disability			Percent of civilian noninstitutionalized population with specified disability							Percent employed of civilian noninstitutionalized population 21 to 64 years		
				5 years and over					16 years and over, going outside the home	16 to 64 years, employment disability		Disability status	
	5 years and over	16 to 64 years	65 years and over	Any disability	Sensory	Physical	Mental	Self-care			Total	With a disability	No disability
Weld County—Con.													
Greeley CCD	17 312	12 159	4 113	19.2	3.6	7.2	4.6	2.0	8.2	12.2	74.6	60.2	78.2
Eaton town	418	322	91	16.6	3.3	5.7	2.1	1.0	7.1	14.4	80.8	74.3	82.5
Evans city	2 024	1 482	319	24.1	3.3	7.5	6.4	2.1	10.9	16.9	74.6	56.4	80.7
Garden City town	107	95	12	33.1	5.6	11.1	5.0	4.6	26.4	28.6	61.9	72.3	55.1
Greeley city (part)	13 075	9 033	3 306	18.7	3.7	7.0	4.4	2.0	7.8	11.5	74.6	60.6	77.9
Grover CCD	114	60	45	23.7	7.1	9.8	5.6	1.9	12.0	10.7	70.1	38.9	78.5
Grover town	48	22	17	39.3	9.8	15.6	15.6	4.9	17.4	22.6	52.5	18.2	73.0
Johnstown-Milliken CCD	1 884	1 383	428	14.8	2.6	6.0	2.9	1.4	6.5	10.3	79.3	63.9	82.1
Berthoud town (part)	9	-	9	100.0	-	-	-	-	100.0	(X)	(X)	(X)	(X)
Greeley city (part)	-	-	-	(X)	(X)	(X)	(X)	(X)	(X)	(X)	(X)	(X)	(X)
Johnstown town	591	413	152	17.6	2.8	7.5	3.4	2.7	7.0	12.4	75.2	64.8	77.5
Longmont city (part)	-	-	-	(X)	(X)	(X)	(X)	(X)	(X)	(X)	(X)	(X)	(X)
Mead town	141	94	41	7.6	1.6	3.4	1.5	0.7	3.3	4.1	86.5	78.6	87.1
Milliken town	395	284	92	15.2	2.8	6.6	3.0	1.5	6.8	11.5	78.2	61.5	81.5
Keenesburg-Hudson CCD	1 473	1 117	292	17.9	3.8	6.8	3.2	1.8	7.4	13.5	73.7	56.6	78.0
Aristocrat Ranchettes CDP (part)	17	17	-	10.9	-	3.2	3.2	-	-	9.8	76.9	35.3	84.0
Brighton city (part)	-	-	-	(X)	(X)	(X)	(X)	(X)	(X)	(X)	(X)	(X)	(X)
Fort Lupton city (part)	-	-	-	(X)	(X)	(X)	(X)	(X)	(X)	(X)	(X)	(X)	(X)
Hudson town	256	214	37	18.3	3.6	4.0	2.3	1.4	11.2	15.7	73.6	69.7	74.7
Keenesburg town	123	84	34	16.3	3.4	8.6	1.6	1.1	4.0	9.7	75.7	55.6	79.8
Lochbuie town	425	316	93	22.1	4.8	9.5	3.8	2.6	9.4	15.2	65.5	54.3	69.2
Kersey-Gill CCD	875	560	269	17.4	4.1	8.9	4.3	1.6	7.3	9.8	76.4	49.4	82.0
Kersey town	202	116	73	16.4	5.4	8.7	4.2	2.0	7.1	4.3	83.7	61.8	87.1
La Salle-Gilcrest CCD	804	610	143	18.0	3.4	6.6	3.4	1.5	7.6	13.2	79.0	68.9	81.6
Gilcrest town	259	214	24	24.1	4.4	5.8	4.1	2.3	10.6	20.9	75.7	65.2	80.3
La Salle town	316	199	96	17.9	4.6	8.4	2.4	1.3	6.5	10.6	80.1	69.1	82.7
Platteville CCD	545	376	126	14.5	3.8	7.1	4.6	2.8	6.2	9.4	75.6	59.3	78.5
Platteville town	377	272	74	17.6	4.0	9.0	4.6	2.1	6.9	11.3	71.4	55.0	75.4
Raymer CCD	114	76	38	16.9	3.1	4.9	2.5	0.6	9.0	12.6	70.1	60.6	72.0
Raymer town	18	12	6	16.4	7.3	7.3	0.9	1.8	5.1	2.9	54.4	58.3	53.3
Windsor CCD	1 139	746	281	10.1	2.3	4.6	2.5	1.2	2.9	4.3	84.7	70.6	86.2
Greeley city (part)	-	-	-	-	-	-	-	-	-	-	68.8	(X)	68.8
Severance town (part)	47	33	1	8.8	0.9	3.0	3.2	0.9	0.3	3.9	81.9	60.6	84.1
Windsor town (part)	861	536	232	9.8	2.5	4.6	2.4	1.2	2.9	4.1	84.5	69.1	86.1
Yuma County	1 680	1 020	585	18.5	4.5	8.3	3.9	2.1	7.4	11.1	78.9	59.1	83.4
South Divide CCD	175	104	53	18.9	2.3	7.1	3.8	0.9	3.9	15.2	80.1	75.3	81.2
Wray CCD	515	291	203	14.1	4.5	6.4	3.0	1.9	6.3	7.0	82.6	59.7	86.2
Wray city	386	227	142	19.0	5.0	9.3	4.3	2.6	9.4	10.6	78.9	57.9	83.8
Yuma CCD	990	625	329	22.0	4.9	10.1	4.6	2.5	8.9	13.5	75.8	56.1	81.5
Eckley town	79	41	29	31.7	4.4	17.3	8.0	2.4	11.4	25.0	73.3	61.5	79.0
Yuma city	758	467	264	25.1	6.1	11.8	5.7	3.2	10.2	14.7	72.5	52.1	79.3

Table 6. **Disability Status: 2000**

[Data based on a sample (except Tables 65-68). For information on confidentiality protection, coverage, sampling error, and nonsampling error, see Appendix G.
For location of definitions, see "How to Use This Census Report"]

State County Place	Civilian noninstitutionalized population with a disability			Percent of civilian noninstitutionalized population with specified disability							Percent employed of civilian noninstitutionalized population 21 to 64 years		
				5 years and over					16 years and over, going outside the home	16 to 64 years, employment disability		Disability status	
	5 years and over	16 to 64 years	65 years and over	Any disability	Sensory	Physical	Mental	Self-care			Total	With a disability	No disability
The State	**638 654**	**442 906**	**159 289**	**16.3**	**3.3**	**6.7**	**4.2**	**1.9**	**6.1**	**9.9**	**78.1**	**61.9**	**81.2**
COUNTY													
Adams County	61 512	45 863	12 246	18.6	3.3	7.1	4.3	2.1	8.2	12.7	76.5	61.9	80.1
Alamosa County	2 474	1 682	681	17.9	4.1	7.8	5.0	1.7	7.2	10.1	73.6	58.3	77.1
Arapahoe County	66 507	46 686	15 073	14.8	2.7	5.7	3.8	1.5	5.6	9.4	80.9	67.5	83.2
Archuleta County	1 939	1 478	372	20.9	3.8	6.8	5.3	1.6	5.4	16.2	71.4	63.4	73.8
Baca County	905	486	396	21.6	6.2	12.5	5.7	3.2	8.6	11.4	75.0	52.4	80.8
Bent County	1 186	704	383	25.1	6.8	14.2	7.7	4.2	8.5	13.2	70.0	39.9	80.2
Boulder County	32 214	22 282	8 016	11.8	2.3	4.6	3.5	1.4	4.1	6.7	80.1	65.6	81.9
Chaffee County	2 624	1 578	960	18.5	5.1	9.1	4.8	2.4	5.0	10.1	70.5	48.8	75.1
Cheyenne County	332	182	146	16.1	4.6	8.2	2.7	1.6	6.7	8.6	80.9	66.9	83.3
Clear Creek County	1 363	1 024	220	15.6	2.3	6.0	4.8	1.3	4.7	10.6	82.9	72.7	84.8
Conejos County	1 754	1 040	646	22.8	6.1	12.5	7.4	3.6	10.1	12.2	67.0	44.8	73.9
Costilla County	1 057	664	343	30.5	8.3	15.6	11.3	5.0	14.8	16.3	51.6	25.8	63.4
Crowley County	864	559	255	26.3	6.8	13.8	8.2	4.2	11.0	15.9	66.4	47.1	74.0
Custer County	625	441	159	18.9	4.6	12.4	6.1	3.6	7.5	11.9	64.7	31.0	73.5
Delta County	5 494	2 870	2 494	21.5	6.5	11.5	5.3	3.2	9.2	9.8	70.3	51.7	74.6
Denver County	105 943	76 818	25 053	20.7	3.6	7.7	4.9	2.5	8.1	13.7	74.9	58.9	79.0
Dolores County	387	202	179	22.1	6.1	12.5	7.0	5.0	10.2	8.7	68.1	42.0	73.3
Douglas County	13 069	9 416	2 189	8.3	1.5	2.6	2.2	0.8	2.6	5.1	83.2	74.7	83.9
Eagle County	4 007	3 362	358	10.4	1.5	2.3	1.7	0.7	2.8	7.8	82.8	75.2	83.6
Elbert County	2 184	1 461	435	11.8	2.4	5.1	3.5	1.5	4.7	6.3	81.4	66.3	83.3
El Paso County	70 710	48 104	17 441	15.7	3.4	7.3	4.5	1.9	5.4	8.8	77.3	61.4	80.2
Fremont County	7 652	4 349	2 738	22.0	5.9	12.4	6.6	3.3	8.6	10.3	72.4	46.9	78.9
Garfield County	5 688	4 142	1 140	14.3	2.8	4.9	3.8	1.7	4.8	9.8	79.1	64.0	81.7
Gilpin County	526	408	88	11.8	2.7	5.3	3.2	1.0	3.7	7.8	87.2	65.6	90.0
Grand County	1 535	1 162	321	13.1	2.6	4.7	2.0	0.9	3.3	7.9	82.5	75.3	83.6
Gunnison County	1 297	907	312	9.8	2.9	4.0	3.4	1.5	2.5	3.7	79.5	64.7	80.8
Hinsdale County	81	59	17	10.9	1.9	5.3	2.2	0.4	1.7	6.8	77.4	72.9	78.0
Huerfano County	1 494	1 028	420	22.6	4.8	13.2	5.5	2.8	8.6	15.9	64.4	38.4	72.6
Jackson County	206	123	78	13.9	5.0	7.8	2.6	1.6	6.6	7.4	77.1	54.5	80.5
Jefferson County	68 851	47 404	17 327	14.1	2.9	5.7	3.7	1.6	5.1	8.3	81.8	68.6	83.9
Kiowa County	321	179	126	21.3	4.5	9.6	4.1	2.3	10.3	12.4	76.2	70.1	77.5
Kit Carson County	1 280	821	425	18.3	3.8	7.5	3.3	2.1	8.2	13.0	79.9	69.6	82.2
Lake County	1 187	960	157	16.6	2.8	6.3	3.7	1.5	5.6	11.0	75.6	65.7	77.8
La Plata County	5 509	3 634	1 554	13.4	3.9	6.3	3.9	1.5	3.6	6.4	76.9	58.9	79.4
Larimer County	31 107	20 907	8 482	13.3	2.8	5.9	3.8	1.5	4.4	7.0	79.9	65.2	82.0
Las Animas County	3 671	2 349	1 228	25.9	5.9	13.2	7.6	4.1	11.0	15.0	68.3	51.2	74.9
Lincoln County	900	504	344	19.1	5.0	9.8	5.1	2.4	6.4	9.3	80.7	57.5	85.6
Logan County	3 414	2 224	971	19.3	4.7	8.1	5.6	2.3	6.7	11.8	78.7	56.5	83.9
Mesa County	22 750	14 812	6 913	21.1	4.8	9.7	5.6	2.6	7.3	13.4	75.4	58.2	80.1
Mineral County	134	88	44	16.9	2.8	9.9	4.5	1.9	5.5	9.7	73.4	53.1	77.2
Moffat County	2 105	1 351	593	17.2	4.7	8.7	6.3	3.1	7.2	9.5	77.4	50.9	82.8
Montezuma County	4 158	2 516	1 478	19.1	6.0	9.2	4.5	2.7	7.9	11.0	73.8	59.7	76.9
Montrose County	6 186	3 680	2 161	19.9	5.5	10.2	5.5	2.8	7.8	11.1	74.3	56.3	78.5
Morgan County	4 214	2 863	1 198	17.3	3.7	7.3	3.5	1.8	6.1	11.6	73.4	61.5	76.1
Otero County	4 637	3 024	1 429	24.8	5.2	12.0	6.5	2.8	10.6	14.1	68.7	44.7	77.4
Ouray County	462	324	124	13.0	3.1	5.2	2.7	1.4	4.9	7.6	71.1	60.3	72.7
Park County	1 920	1 455	335	14.1	3.2	5.6	3.5	1.7	4.5	8.4	77.1	60.7	79.8
Phillips County	698	431	255	17.1	3.5	7.7	4.5	1.4	7.0	11.4	74.6	59.3	77.9
Pitkin County	2 048	1 829	133	14.4	1.5	2.0	1.7	0.7	1.5	13.5	83.6	87.8	82.8
Prowers County	2 658	1 691	824	20.3	4.8	9.6	5.3	3.0	8.5	12.2	76.7	57.0	81.8
Pueblo County	30 269	19 132	9 651	23.5	5.2	12.4	6.9	3.7	10.0	13.2	69.8	46.2	77.0
Rio Blanco County	801	521	255	14.3	3.2	7.7	2.8	2.0	5.0	6.4	78.1	56.1	81.4
Rio Grande County	2 364	1 386	861	20.8	4.0	9.3	4.5	2.8	11.8	12.1	72.9	55.4	77.0
Routt County	1 788	1 319	331	9.7	1.7	3.4	2.3	0.7	2.8	5.4	85.0	66.5	86.8
Saguache County	1 158	854	264	21.1	4.5	9.9	5.3	3.5	8.2	13.3	65.8	49.6	70.8
San Juan County	64	53	11	12.0	4.5	2.6	2.1	0.8	1.3	7.4	73.2	43.4	77.8
San Miguel County	501	406	78	8.0	2.5	2.0	1.6	0.5	1.8	3.8	86.1	78.9	86.6
Sedgwick County	518	306	187	20.4	4.8	10.5	6.6	3.6	8.5	12.2	79.2	57.8	84.6
Summit County	2 358	2 107	131	10.6	1.5	1.8	1.5	0.2	2.3	8.4	87.1	84.0	87.5
Teller County	2 960	2 255	464	15.4	2.3	6.2	4.1	1.9	5.4	10.3	78.3	61.6	81.5
Washington County	857	455	370	18.7	5.1	9.1	4.4	1.5	7.4	9.2	79.5	62.3	82.8
Weld County	29 497	20 966	6 841	17.9	3.4	7.0	4.1	1.9	7.4	11.5	76.1	61.2	79.4
Yuma County	1 680	1 020	585	18.5	4.5	8.3	3.9	2.1	7.4	11.1	78.9	59.1	83.4
PLACE													
Acres Green CDP, Douglas County	315	238	56	10.9	1.6	3.4	4.0	1.0	5.3	5.6	88.4	78.4	89.6
Aguilar town, Las Animas County	203	134	65	31.8	7.5	16.3	8.6	3.4	14.0	15.2	57.1	36.4	68.0
Air Force Academy CDP, El Paso County	197	134	15	7.9	0.5	2.2	3.1	0.6	2.9	5.8	64.3	62.5	64.4
Akron town, Washington County	383	182	180	24.7	6.5	13.6	5.7	2.3	8.7	10.9	76.4	57.2	81.6
Alamosa city, Alamosa County	1 345	898	403	18.7	4.2	8.4	6.0	2.2	7.2	10.3	70.3	50.1	74.9
Alamosa East CDP, Alamosa County	291	191	94	20.3	4.1	6.9	4.3	0.6	10.4	11.3	78.7	70.1	81.3
Allenspark CDP, Boulder County	80	67	13	16.4	4.7	10.5	5.9	1.0	3.1	10.7	76.0	47.8	82.1
Alma town, Park County	13	13	-	8.4	-	2.6	3.9	-	1.4	7.7	94.3	53.8	98.4
Antonito town, Conejos County	268	138	124	32.3	9.9	21.8	11.7	6.5	17.3	15.8	56.5	33.9	65.9
Applewood CDP, Jefferson County	1 091	627	403	15.9	4.3	6.5	4.7	2.3	7.6	8.5	78.4	61.1	81.2
Arboles CDP, Archuleta County	38	28	8	15.8	2.5	9.5	2.9	0.8	2.0	7.3	72.8	38.5	79.5
Aristocrat Ranchettes CDP, Weld County	149	82	67	15.6	9.0	10.0	2.8	5.2	6.5	8.7	71.8	53.7	74.8
Arriba town, Lincoln County	51	30	21	21.4	7.6	14.7	4.2	2.9	7.5	4.7	60.3	23.1	70.0
Arvada city	14 389	9 350	4 185	15.0	3.6	6.4	4.0	1.7	5.8	8.4	80.6	67.1	82.8
Adams County (part)	408	306	85	15.4	1.1	4.3	2.9	0.8	4.9	13.8	78.7	78.5	78.7
Jefferson County (part)	13 981	9 044	4 100	15.0	3.6	6.5	4.0	1.8	5.9	8.3	80.7	66.7	83.0

Table 6. **Disability Status: 2000**—Con.

[Data based on a sample (except Tables 65-68). For information on confidentiality protection, coverage, sampling error, and nonsampling error, see Appendix G.
For location of definitions, see "How to Use This Census Report"]

State County Place	Civilian noninstitutionalized population with a disability			Percent of civilian noninstitutionalized population with specified disability							Percent employed of civilian noninstitutionalized population 21 to 64 years		
				5 years and over					16 years and over, going outside the home	16 to 64 years, employment disability		Disability status	
	5 years and over	16 to 64 years	65 years and over	Any disability	Sensory	Physical	Mental	Self-care			Total	With a disability	No disability
PLACE—Con.													
Aspen city, Pitkin County	447	366	46	8.1	1.0	1.4	1.4	0.7	0.6	6.0	84.1	87.7	83.7
Aspen Park CDP, Jefferson County	52	40	12	6.5	-	3.1	2.4	2.5	6.1	6.3	82.9	25.0	87.4
Atwood CDP, Logan County	18	14	4	9.5	2.1	2.1	2.1	-	6.7	7.1	92.8	64.3	96.9
Ault town, Weld County	296	191	98	22.2	5.9	9.9	5.8	1.0	9.2	15.3	78.3	64.2	82.5
Aurora city	44 126	33 066	8 083	17.6	2.9	6.6	4.2	1.7	7.1	11.8	78.3	64.6	81.3
Adams County (part)	7 999	6 434	1 102	22.5	3.9	8.2	5.5	2.4	10.9	16.0	64.6	50.5	69.4
Arapahoe County (part)	36 127	26 632	6 981	16.8	2.7	6.3	3.9	1.6	6.5	11.1	80.5	67.9	83.0
Douglas County (part)	-	-	-	(X)	(X)	(X)	(X)	(X)	(X)	(X)	(X)	(X)	(X)
Avon town, Eagle County	633	608	-	12.4	0.2	1.9	0.6	-	3.9	11.5	77.4	64.9	79.2
Avondale CDP, Pueblo County	268	189	62	35.8	5.1	4.0	7.9	2.8	28.7	30.8	60.0	64.0	57.4
Basalt town	180	163	7	7.2	1.5	1.1	0.9	-	1.0	5.4	86.6	70.5	88.0
Eagle County (part)	137	123	7	7.4	1.6	1.5	1.0	-	0.8	5.3	85.2	60.3	87.4
Pitkin County (part)	43	40	-	6.7	1.2	-	0.8	-	1.5	5.8	90.5	100.0	89.6
Battlement Mesa CDP, Garfield County	695	417	245	21.9	5.3	10.2	5.5	2.8	7.1	13.2	62.5	54.4	64.8
Bayfield town, La Plata County	165	115	41	11.3	4.9	5.5	2.9	0.6	3.3	6.0	81.5	63.4	84.0
Bennett town	308	192	92	16.8	2.7	7.5	4.8	1.8	8.6	9.4	78.1	52.9	82.7
Adams County (part)	308	192	92	16.8	2.7	7.5	4.8	1.8	8.6	9.4	78.1	52.9	82.7
Arapahoe County (part)	-	-	-	(X)	(X)	(X)	(X)	(X)	(X)	(X)	(X)	(X)	(X)
Berkley CDP, Adams County	2 536	1 867	529	26.0	4.7	10.2	7.3	4.0	10.3	17.9	70.2	54.8	76.1
Berthoud town	795	533	209	17.4	2.9	6.0	4.1	1.6	5.9	11.4	86.1	72.4	88.8
Larimer County (part)	786	533	200	17.2	2.9	6.0	4.1	1.6	5.6	11.4	86.1	72.4	88.8
Weld County (part)	9	-	9	100.0	-	-	-	-	100.0	(X)	(X)	(X)	(X)
Bethune town, Kit Carson County	50	41	7	23.1	1.9	6.9	1.9	0.9	11.9	24.6	79.5	78.4	80.0
Beulah Valley CDP, Pueblo County	202	93	104	19.4	1.1	12.2	6.4	2.2	11.5	6.0	67.6	59.8	68.8
Black Forest CDP, El Paso County	1 547	1 145	287	12.5	2.4	5.3	3.6	1.3	3.3	7.5	79.6	70.1	81.1
Black Hawk city, Gilpin County	24	19	5	17.8	1.5	5.9	4.4	1.5	6.3	11.3	93.8	94.7	93.5
Blanca town, Costilla County	82	57	25	20.4	3.0	9.0	5.0	0.7	10.6	13.7	62.4	33.3	72.0
Blue River town, Summit County	46	36	2	7.7	-	0.8	1.7	0.5	0.4	7.2	82.1	100.0	80.5
Bonanza town, Saguache County	10	7	3	43.5	-	43.5	8.7	8.7	13.0	14.3	35.7	42.9	28.6
Boone town, Pueblo County	94	64	28	32.1	6.5	21.5	5.1	5.1	11.3	17.0	54.7	28.3	69.1
Boulder city, Boulder County	9 634	6 679	2 535	10.8	1.9	3.7	3.5	1.3	3.6	5.5	79.1	64.8	80.6
Bow Mar town	88	45	39	11.0	1.9	5.5	1.1	1.4	5.6	6.9	68.1	66.7	68.3
Arapahoe County (part)	59	27	29	10.5	2.0	6.0	1.1	1.2	5.6	5.9	64.9	55.6	65.8
Jefferson County (part)	29	18	10	12.3	1.7	4.2	1.3	1.7	5.6	9.0	74.4	83.3	73.2
Branson town, Las Animas County	15	7	2	15.6	9.4	1.0	5.2	-	-	-	89.4	25.0	95.3
Breckenridge town, Summit County	203	187	4	9.1	2.2	2.1	0.9	0.4	0.8	5.6	90.8	93.6	90.5
Brighton city	4 076	2 951	999	22.5	4.0	7.5	4.4	2.2	10.5	17.0	77.2	66.6	80.6
Adams County (part)	4 060	2 935	999	22.6	4.0	7.5	4.4	2.2	10.5	17.1	77.1	66.3	80.5
Weld County (part)	16	16	-	9.8	-	5.5	-	-	6.7	6.7	89.5	100.0	87.6
Brookside town, Fremont County	48	38	8	22.5	5.6	8.9	5.2	1.4	5.4	19.3	71.3	30.0	83.8
Broomfield city	4 129	2 988	814	11.7	2.2	4.4	3.4	1.2	4.4	7.5	80.7	64.7	82.8
Adams County (part)	1 425	1 181	137	10.3	2.2	3.7	2.6	1.0	3.7	7.6	81.8	66.7	83.8
Boulder County (part)	2 540	1 708	645	12.6	2.3	5.0	3.9	1.4	4.8	7.7	79.4	62.6	81.7
Jefferson County (part)	164	99	32	11.5	1.0	3.6	4.1	0.5	5.2	2.9	87.4	75.0	88.6
Weld County (part)	-	-	-	(X)	(X)	(X)	(X)	(X)	(X)	(X)	(X)	(X)	(X)
Brush city, Morgan County	897	518	333	20.4	5.5	9.7	3.2	2.6	7.0	12.4	79.1	66.1	82.0
Buena Vista town, Chaffee County	319	168	126	16.3	3.8	7.9	3.0	2.7	3.8	6.9	73.7	51.3	77.5
Burlington city, Kit Carson County	542	357	167	18.7	5.2	7.6	4.0	2.5	9.1	13.0	79.8	72.4	81.5
Byers CDP, Arapahoe County	199	147	50	17.0	3.9	8.5	3.9	2.6	7.4	10.3	78.3	54.2	83.9
Calhan town, El Paso County	190	108	70	22.3	6.6	10.6	4.3	3.9	8.5	13.0	74.0	66.7	76.0
Campion CDP, Larimer County	303	180	106	18.3	3.8	6.7	3.1	3.0	6.2	11.9	77.0	46.6	83.7
Campo town, Baca County	46	29	17	31.1	4.7	20.3	8.1	5.4	6.3	21.2	52.9	34.5	62.5
Canon City city, Fremont County	3 192	1 686	1 319	24.3	6.5	13.2	8.0	3.7	10.0	10.9	74.6	49.0	81.9
Carbondale town, Garfield County	522	413	61	11.4	1.9	3.0	3.0	0.5	3.6	7.3	79.9	69.8	81.2
Carriage Club CDP, Douglas County	140	130	10	15.2	0.9	2.0	0.9	1.1	9.5	19.8	73.8	62.8	76.6
Cascade-Chipita Park CDP, El Paso County	200	128	53	12.4	2.8	5.8	2.9	0.4	1.0	7.5	80.6	61.7	83.1
Castle Pines CDP, Douglas County	387	255	94	6.9	1.0	2.4	1.2	1.0	2.6	4.7	74.3	73.8	74.3
Castle Rock town, Douglas County	1 836	1 333	341	10.2	1.8	3.4	2.4	0.9	3.8	7.0	85.5	73.4	86.8
Castlewood CDP, Arapahoe County	1 896	1 267	379	7.9	1.3	2.7	2.8	0.9	3.0	4.6	82.3	65.0	83.6
Cedaredge town, Delta County	473	200	258	27.5	8.4	16.2	8.0	4.9	11.2	9.7	69.5	35.6	78.1
Center town	546	420	109	25.3	4.7	9.5	4.4	3.9	12.0	20.4	62.9	51.9	67.9
Rio Grande County (part)	-	-	-	-	-	-	-	-	-	-	100.0	(X)	100.0
Saguache County (part)	546	420	109	25.3	4.7	9.5	4.4	3.9	12.0	20.4	62.8	51.9	67.8
Central City city, Gilpin County	110	76	26	23.7	6.5	9.5	5.4	2.4	7.5	15.6	84.7	61.8	90.9
Cheraw town, Otero County	39	26	10	17.0	2.2	10.0	7.9	2.2	6.9	11.0	72.3	26.9	82.6
Cherry Hills Village city, Arapahoe County	321	137	129	5.7	1.5	2.0	2.0	0.5	1.0	1.5	69.8	75.8	69.6
Cheyenne Wells town, Cheyenne County	135	74	60	15.2	3.9	9.2	2.0	1.9	5.4	6.7	81.2	51.4	85.8
Cimarron Hills CDP, El Paso County	2 186	1 647	302	16.6	3.1	7.0	4.2	1.1	5.5	10.4	76.8	63.1	79.6
Clifton CDP, Mesa County	3 395	2 410	759	21.8	5.2	10.2	4.5	2.6	6.9	14.4	74.5	57.8	79.8
Coal Creek CDP	220	181	25	9.8	1.9	4.0	3.0	1.1	1.6	6.3	79.2	68.4	80.4
Boulder County (part)	83	83	-	10.9	0.7	4.2	1.6	0.9	1.7	9.2	79.2	73.5	80.0
Gilpin County (part)	18	8	10	10.6	-	5.9	-	-	7.0	6.8	94.7	100.0	94.3
Jefferson County (part)	119	90	15	9.0	2.8	3.7	4.2	1.3	0.9	4.4	77.5	60.0	79.0

Table 6. **Disability Status: 2000**—Con.

[Data based on a sample (except Tables 65-68). For information on confidentiality protection, coverage, sampling error, and nonsampling error, see Appendix G.
For location of definitions, see "How to Use This Census Report"]

State County Place	Civilian noninstitutionalized population with a disability			Percent of civilian noninstitutionalized population with specified disability							Percent employed of civilian noninstitutionalized population 21 to 64 years		
				5 years and over					16 years and over, going outside the home	16 to 64 years, employment disability		Disability status	
	5 years and over	16 to 64 years	65 years and over	Any disability	Sensory	Physical	Mental	Self-care			Total	With a disability	No disability
PLACE—Con.													
Coal Creek town, Fremont County	97	69	15	28.6	8.0	16.2	12.7	7.1	12.1	18.5	66.2	34.8	82.2
Cokedale town, Las Animas County	79	40	21	42.5	9.7	10.2	15.6	2.2	12.1	24.5	81.2	64.5	88.6
Collbran town, Mesa County	81	54	27	23.6	6.1	11.4	5.0	2.6	7.6	15.1	73.5	58.0	78.7
Colorado City CDP, Pueblo County	347	266	65	18.5	1.6	9.0	4.0	2.4	5.3	17.1	69.2	54.7	73.8
Colorado Springs city, El Paso County	51 241	34 607	13 340	16.0	3.4	7.4	4.6	2.0	5.5	9.0	77.5	60.7	80.7
Columbine CDP	2 578	1 740	592	11.3	2.3	4.6	3.2	1.5	4.1	6.1	81.7	73.4	82.7
Arapahoe County (part)	190	97	79	11.9	4.3	6.0	4.5	1.4	7.2	5.1	72.3	28.6	77.3
Jefferson County (part)	2 388	1 643	513	11.3	2.2	4.5	3.1	1.5	3.9	6.2	82.4	76.2	83.1
Columbine Valley town, Arapahoe County	101	50	46	8.8	2.5	4.2	3.6	1.0	3.5	4.1	73.2	65.9	73.8
Commerce City city, Adams County	4 624	3 552	843	24.1	3.9	9.0	5.6	2.9	11.2	18.4	65.0	58.4	67.6
Cortez city, Montezuma County	1 689	964	638	23.7	7.3	12.3	5.5	4.3	9.6	14.4	75.8	62.3	79.5
Cottonwood CDP, Douglas County	-	-	-	-	-	-	-	-	-	-	84.9	(X)	84.9
Craig city, Moffat County	1 629	987	515	19.4	5.5	9.9	7.4	3.8	8.6	9.7	78.1	48.7	84.6
Crawford town, Delta County	82	38	30	22.5	4.4	11.5	9.9	4.1	10.9	13.0	58.2	36.8	63.6
Creede town, Mineral County	86	58	28	23.5	3.8	13.9	7.7	4.1	9.4	13.5	74.5	49.0	81.1
Crested Butte town, Gunnison County	75	70	2	5.0	0.9	0.8	1.6	0.6	1.5	3.4	88.2	86.2	88.3
Crestone town, Saguache County	12	7	5	18.2	-	15.2	3.0	3.0	3.0	7.5	86.5	71.4	88.9
Cripple Creek city, Teller County	312	265	35	28.9	3.6	9.4	3.2	2.9	12.2	22.6	82.8	79.3	84.5
Crook town, Logan County	26	9	17	24.3	2.8	15.0	10.3	1.9	12.9	9.3	82.7	33.3	93.0
Crowley town, Crowley County	61	44	17	36.3	11.3	18.5	13.7	4.8	21.4	15.7	52.2	24.2	67.8
Dacono city, Weld County	576	413	117	20.5	4.2	11.4	5.0	3.5	8.4	12.9	70.7	42.6	78.7
De Beque town, Mesa County	109	82	21	22.8	5.4	10.9	5.9	1.7	4.0	13.2	73.0	60.0	77.4
Deer Trail town, Arapahoe County	137	84	53	24.7	6.5	15.9	7.8	2.7	8.7	11.4	75.3	52.4	82.9
Del Norte town, Rio Grande County	392	232	124	25.2	6.4	12.3	5.5	3.7	13.1	13.9	67.6	45.6	75.2
Delta city, Delta County	1 462	789	641	25.0	6.2	12.6	5.7	3.4	12.4	14.2	72.6	55.1	78.2
Denver city, Denver County	105 943	76 818	25 053	20.7	3.6	7.7	4.9	2.5	8.1	13.7	74.9	58.9	79.0
Derby CDP, Adams County	1 306	990	256	23.9	3.0	11.8	6.9	3.9	12.1	17.3	63.9	45.2	71.3
Dillon town, Summit County	107	90	17	14.0	2.5	4.8	3.4	1.4	4.0	9.3	76.9	77.8	76.7
Dinosaur town, Moffat County	66	50	16	21.2	4.5	12.8	4.2	1.9	5.4	12.9	61.6	48.0	66.4
Dolores town, Montezuma County	167	96	61	20.9	7.9	11.9	7.4	4.1	8.1	11.2	76.9	56.7	82.0
Dove Creek town, Dolores County	130	58	70	20.6	6.8	14.4	7.6	5.7	12.3	8.9	65.3	38.5	70.0
Downieville-Lawson-Dumont CDP, Clear Creek County	84	43	11	22.8	-	18.7	9.8	6.2	9.7	14.5	74.6	51.9	78.2
Durango city, La Plata County	1 784	1 129	609	13.6	4.0	5.8	4.3	1.5	3.7	5.6	77.1	60.8	79.3
Eads town, Kiowa County	191	107	84	29.0	6.2	14.9	5.2	3.5	12.6	18.1	77.2	69.7	80.0
Eagle town, Eagle County	330	224	87	12.2	3.4	5.6	2.0	1.3	5.0	7.2	82.9	65.0	85.1
Eagle-Vail CDP, Eagle County	113	108	-	4.0	0.7	0.6	0.6	0.5	1.0	3.2	90.2	76.9	90.9
East Pleasant View CDP, Jefferson County	58	28	22	18.4	7.0	9.8	13.0	3.8	9.7	10.8	80.8	82.1	80.5
Eaton town, Weld County	418	322	91	16.6	3.3	5.7	2.1	1.0	7.1	14.4	80.8	74.3	82.5
Eckley town, Yuma County	79	41	29	31.7	4.4	17.3	8.0	2.4	11.4	25.0	73.3	61.5	79.0
Edgewater city, Jefferson County	1 157	856	271	23.4	3.5	8.2	3.5	2.4	11.0	19.3	77.2	63.1	81.8
Edwards CDP, Eagle County	759	704	10	9.8	1.1	1.0	1.3	0.9	2.8	8.9	82.5	83.1	82.5
Eldora CDP, Boulder County	15	15	-	7.4	-	5.4	3.4	-	1.7	1.7	78.5	80.0	78.4
Eldorado Springs CDP, Boulder County	79	72	7	16.0	-	5.5	1.4	-	9.2	13.8	89.6	100.0	87.7
Elizabeth town, Elbert County	181	115	35	13.2	2.8	5.6	4.0	2.0	4.6	6.1	86.3	62.4	89.2
El Jebel CDP, Eagle County	427	319	27	10.4	1.3	2.8	3.8	1.5	3.3	6.8	84.2	79.6	84.7
Empire town, Clear Creek County	70	62	5	21.9	3.1	5.9	3.4	2.2	7.7	20.1	85.0	87.7	84.1
Englewood city, Arapahoe County	6 816	4 538	2 034	23.3	4.6	9.3	6.5	2.7	8.8	14.2	80.8	67.6	84.4
Erie town	591	438	86	10.3	1.6	2.9	3.2	0.9	3.7	7.3	82.8	73.9	83.8
Boulder County (part)	300	240	20	7.8	1.1	2.5	2.5	0.7	3.2	5.7	81.2	75.9	81.6
Weld County (part)	291	198	66	15.3	2.4	3.8	4.8	1.3	4.6	10.7	86.4	71.7	89.0
Estes Park town, Larimer County	738	445	266	14.8	3.5	7.7	2.7	1.4	3.3	8.5	81.7	75.6	82.6
Evans city, Weld County	2 024	1 482	319	24.1	3.3	7.5	6.4	2.1	10.9	16.9	74.6	56.4	80.7
Evergreen CDP, Jefferson County	840	595	170	9.7	1.5	3.5	2.7	0.7	2.3	6.0	80.5	78.4	80.7
Fairplay town, Park County	73	51	19	13.0	2.7	5.5	1.4	2.7	4.1	9.8	86.8	72.0	89.1
Federal Heights city, Adams County	2 643	1 807	693	23.9	5.2	10.1	6.1	2.2	8.7	16.3	75.7	66.0	78.7
Firestone town, Weld County	248	187	49	14.9	2.4	6.1	4.3	1.9	6.0	8.6	79.2	62.5	82.1
Flagler town, Kit Carson County	104	45	59	18.1	4.5	10.3	3.0	2.6	10.4	7.7	82.3	55.3	86.3
Fleming town, Logan County	105	47	45	24.4	6.3	10.0	6.3	5.3	11.2	15.2	73.4	60.0	76.4
Florence city, Fremont County	627	346	236	19.6	7.6	11.7	5.7	2.6	8.0	8.4	73.1	31.3	81.6
Fort Carson CDP, El Paso County	338	236	6	9.5	2.0	4.0	3.4	1.6	3.4	5.1	52.2	65.3	50.3
Fort Collins city, Larimer County	12 727	8 636	3 495	11.5	2.3	4.8	3.6	1.4	3.7	5.5	79.6	67.5	81.0
Fort Garland CDP, Costilla County	121	81	28	28.5	4.2	11.3	9.9	5.4	19.8	16.6	63.5	33.3	75.7
Fort Lupton city, Weld County	1 490	1 151	262	22.8	3.4	7.4	5.1	1.7	8.6	16.1	70.2	65.2	72.2
Fort Morgan city, Morgan County	1 850	1 256	540	18.7	3.2	7.7	4.4	2.2	7.4	13.0	69.9	55.5	73.6
Fountain city, El Paso County	2 282	1 611	446	17.4	3.8	7.7	5.6	1.8	4.9	8.4	75.4	59.2	79.0
Fowler town, Otero County	288	147	139	26.7	8.5	14.9	7.4	5.2	11.1	14.6	71.1	42.5	79.1
Foxfield town, Arapahoe County	74	55	17	10.4	1.1	4.2	1.0	0.7	3.3	8.7	79.5	71.7	80.6
Franktown CDP, Douglas County	9	9	-	11.0	-	-	-	-	-	-	13.6	74.2	100.0	70.2
Fraser town, Grand County	147	136	6	16.7	2.2	5.1	3.4	0.8	3.7	14.0	83.5	85.3	83.1
Frederick town, Weld County	298	231	54	12.9	2.0	5.8	2.4	1.6	6.2	9.4	83.6	58.3	87.7
Frisco town, Summit County	346	295	30	15.2	2.9	2.3	3.8	0.3	1.7	11.8	91.5	90.4	91.7
Fruita city, Mesa County	1 333	736	535	21.6	5.1	10.3	8.5	3.9	11.2	10.1	73.1	55.1	77.1
Fruitvale CDP, Mesa County	1 193	694	439	18.3	3.6	8.3	3.7	1.5	3.6	10.8	81.2	65.3	84.5
Garden City town, Weld County	107	95	12	33.1	5.6	11.1	5.0	4.6	26.4	28.6	61.9	72.3	55.1
Genesee CDP, Jefferson County	361	272	43	10.6	1.6	3.6	2.7	1.3	1.4	7.6	77.6	80.1	77.3
Genoa town, Lincoln County	33	20	9	22.3	8.1	4.7	6.8	-	5.0	18.6	76.7	78.9	76.1
Georgetown town, Clear Creek County	155	105	30	16.1	2.9	7.2	5.7	0.8	4.3	7.4	89.1	84.0	90.0
Gilcrest town, Weld County	259	214	24	24.1	4.4	5.8	4.1	2.3	10.6	20.9	75.7	65.2	80.3
Glendale city, Arapahoe County	711	624	71	16.4	1.8	6.8	4.9	1.3	5.6	10.6	79.9	60.6	83.7
Gleneagle CDP, El Paso County	301	203	78	7.6	2.3	2.4	1.6	0.5	1.7	4.5	74.7	67.4	75.3
Glenwood Springs city, Garfield County	1 083	786	236	15.0	3.0	5.4	4.8	1.6	6.1	10.0	81.2	49.7	86.6
Golden city, Jefferson County	1 941	1 359	424	12.4	2.7	4.9	3.4	1.4	4.2	6.7	80.3	65.3	82.4
Gold Hill CDP, Boulder County	-	-	-	-	-	-	-	-	-	-	91.5	(X)	91.5

Table 6. **Disability Status: 2000**—Con.

[Data based on a sample (except Tables 65-68). For information on confidentiality protection, coverage, sampling error, and nonsampling error, see Appendix G.
For location of definitions, see "How to Use This Census Report"]

State County Place	Civilian noninstitutionalized population with a disability			Percent of civilian noninstitutionalized population with specified disability							Percent employed of civilian noninstitutionalized population 21 to 64 years		
				5 years and over					16 years and over, going outside the home	16 to 64 years, employment disability		Disability status	
	5 years and over	16 to 64 years	65 years and over	Any disability	Sensory	Physical	Mental	Self-care			Total	With a disability	No disability
PLACE—Con.													
Granada town, Prowers County	129	89	31	21.0	4.6	10.9	3.4	4.9	12.9	14.7	72.0	41.6	82.6
Granby town, Grand County	218	182	30	15.5	1.9	5.0	2.0	0.9	4.9	12.7	86.0	69.7	89.4
Grand Junction city, Mesa County	9 063	5 787	2 951	23.3	4.9	10.5	6.6	2.7	8.4	14.6	75.9	60.3	80.5
Grand Lake town, Grand County	55	48	4	12.8	3.3	6.0	2.1	0.5	2.0	9.8	80.6	64.4	83.3
Grand View Estates CDP, Douglas County	92	60	22	12.9	-	4.6	7.3	2.0	7.0	8.1	82.1	81.7	82.1
Greeley city, Weld County	13 075	9 033	3 306	18.7	3.7	7.0	4.4	2.0	7.8	11.5	74.6	60.6	77.9
Green Mountain Falls town	101	75	21	13.9	3.7	4.7	1.6	1.0	5.8	7.5	84.6	76.7	85.8
El Paso County (part)	94	68	21	13.9	3.2	4.3	1.8	1.0	6.3	6.9	86.5	81.8	87.3
Teller County (part)	7	7	-	13.5	9.6	9.6	-	-	-	14.6	64.6	28.6	70.7
Greenwood Village city, Arapahoe County	707	438	210	6.8	1.8	2.6	1.7	0.9	2.4	3.6	73.4	56.7	74.4
Grover town, Weld County	48	22	17	39.3	9.8	15.6	15.6	4.9	17.4	22.6	52.5	18.2	73.0
Gunbarrel CDP, Boulder County	985	774	112	10.7	1.6	3.6	3.4	0.9	2.6	6.7	79.9	65.2	81.7
Gunnison city, Gunnison County	547	401	104	10.9	3.0	4.1	5.2	1.4	3.1	2.9	75.0	61.2	76.1
Gypsum town, Eagle County	439	354	46	13.0	1.8	3.4	1.5	1.0	2.5	10.3	83.5	87.0	83.0
Hartman town, Prowers County	32	18	14	31.7	5.0	18.8	7.9	7.9	12.5	22.5	56.5	33.3	65.9
Haswell town, Kiowa County	14	6	8	18.2	10.4	5.2	3.9	3.9	14.0	14.3	83.3	100.0	81.5
Haxtun town, Phillips County	193	98	95	22.0	5.4	10.5	7.2	3.0	10.4	13.5	77.1	58.9	81.3
Hayden town, Routt County	244	172	60	15.9	4.2	5.8	2.4	1.9	7.4	9.6	81.9	62.0	85.3
Heritage Hills CDP, Douglas County	18	9	9	3.1	-	3.1	-	1.5	2.0	-	80.0	-	81.7
Highlands Ranch CDP, Douglas County	4 696	3 438	679	7.4	1.2	2.2	1.9	0.5	2.1	4.7	84.6	79.8	85.0
Hillrose town, Morgan County	54	42	7	22.7	7.1	6.7	8.4	1.7	5.1	9.3	72.9	48.6	81.6
Holly town, Prowers County	207	124	64	23.6	6.2	10.7	5.7	4.3	12.0	11.0	71.9	61.9	74.6
Holyoke city, Phillips County	340	234	94	16.7	3.5	7.9	4.4	1.0	5.9	12.3	70.2	52.1	74.6
Hooper town, Alamosa County	27	19	6	23.9	3.5	12.4	12.4	0.9	11.9	16.2	71.0	76.9	69.4
Hotchkiss town, Delta County	196	137	56	20.6	7.7	11.2	4.4	1.3	6.9	11.7	70.9	49.6	77.9
Hot Sulphur Springs town, Grand County	114	84	27	24.0	4.4	9.1	4.6	2.3	5.8	14.8	84.0	84.0	84.0
Hudson town, Weld County	256	214	37	18.3	3.6	4.0	2.3	1.4	11.2	15.7	73.6	69.7	74.7
Hugo town, Lincoln County	169	88	77	21.9	5.8	15.0	8.7	4.3	7.5	9.0	81.4	45.2	89.9
Idaho Springs city, Clear Creek County	327	237	80	18.1	4.3	7.0	5.0	2.0	7.1	10.4	82.9	71.0	85.5
Ignacio town, La Plata County	120	65	52	19.4	6.5	14.1	7.6	2.9	6.3	7.9	76.6	44.4	83.6
Iliff town, Logan County	41	29	7	21.4	4.7	13.5	2.6	4.7	7.5	13.3	70.5	48.3	78.3
Indian Hills CDP, Jefferson County	159	132	21	14.8	3.4	5.1	3.8	1.9	2.8	11.5	77.6	58.7	81.7
Jamestown town, Boulder County	15	8	7	6.9	1.4	-	4.6	-	3.7	1.2	84.0	100.0	83.4
Johnstown town, Weld County	591	413	152	17.6	2.8	7.5	3.4	2.7	7.0	12.4	75.2	64.8	77.5
Julesburg town, Sedgwick County	298	151	134	22.7	5.9	11.5	7.5	4.2	8.2	12.5	79.7	60.3	84.6
Keenesburg town, Weld County	123	84	34	16.3	3.4	8.6	1.6	1.1	4.0	9.7	75.7	55.6	79.8
Ken Caryl CDP, Jefferson County	2 996	2 272	444	10.5	1.6	3.8	2.7	1.0	3.3	6.5	85.1	77.6	86.0
Kersey town, Weld County	202	116	73	16.4	5.4	8.7	4.2	2.0	7.1	4.3	83.7	61.8	87.1
Keystone CDP, Summit County	261	261	-	37.3	2.1	-	0.7	-	-	35.6	92.6	94.3	91.6
Kim town, Las Animas County	27	22	5	37.0	5.5	6.8	6.8	-	17.6	17.2	76.8	60.0	86.1
Kiowa town, Elbert County	72	41	12	12.6	3.2	2.1	4.2	1.2	7.3	4.3	77.8	85.3	77.1
Kit Carson town, Cheyenne County	62	27	35	28.1	10.9	14.9	5.9	1.4	9.5	15.0	73.5	58.3	77.5
Kittredge CDP, Jefferson County	76	55	7	8.5	1.4	1.7	2.6	0.8	1.6	5.0	84.5	100.0	83.2
Kremmling town, Grand County	213	125	80	14.6	3.4	6.8	3.8	2.5	5.8	6.7	83.2	65.8	85.5
Lafayette city, Boulder County	2 796	1 987	561	13.0	2.6	4.8	3.9	1.5	4.1	8.1	84.1	76.5	85.3
La Jara town, Conejos County	173	115	41	20.5	5.1	10.6	6.3	2.5	6.8	13.4	70.4	44.4	78.0
La Junta city, Otero County	1 724	1 091	531	24.4	4.9	11.7	5.4	2.2	10.4	12.3	70.8	50.0	78.2
Lake City town, Hinsdale County	50	32	13	14.8	3.6	7.1	2.4	-	2.6	9.4	74.9	78.1	74.4
Lakeside town, Jefferson County	-	-	-	-	-	-	-	-	-	-	66.7	(X)	66.7
Lakewood city, Jefferson County	22 199	15 382	5 829	16.7	3.3	6.7	4.3	1.9	5.7	10.1	81.0	68.0	83.6
Lamar city, Prowers County	1 768	1 143	548	21.7	5.1	10.0	5.3	2.7	8.8	14.2	76.4	58.0	81.8
Laporte CDP, Larimer County	469	339	74	18.1	6.3	7.0	7.0	1.9	3.5	10.4	85.9	63.0	90.9
Larkspur town, Douglas County	50	34	11	19.8	5.6	11.9	8.7	1.2	9.9	15.5	73.9	60.7	76.7
La Salle town, Weld County	316	199	96	17.9	4.6	8.4	2.4	1.3	6.5	10.6	80.1	69.1	82.7
Las Animas city, Bent County	798	494	224	31.9	7.7	18.7	12.1	5.1	10.6	15.7	62.7	32.8	77.6
La Veta town, Huerfano County	217	174	39	24.4	4.4	10.7	6.2	1.5	6.0	18.1	70.5	54.4	76.9
Leadville city, Lake County	501	371	91	19.0	3.2	7.6	5.0	1.7	6.7	11.1	79.1	61.4	83.2
Leadville North CDP, Lake County	269	221	44	14.9	3.2	7.2	1.9	1.6	5.2	8.0	74.5	63.0	76.7
Limon town, Lincoln County	359	211	122	19.0	4.2	9.3	4.2	1.9	5.3	10.5	83.2	64.5	87.3
Lincoln Park CDP, Fremont County	836	374	368	23.0	5.8	13.9	6.6	2.9	8.2	10.4	75.4	50.9	80.4
Littleton city	5 771	3 519	1 882	15.3	3.4	6.9	3.8	1.7	5.9	9.1	82.3	68.5	84.4
Arapahoe County (part)	5 762	3 510	1 882	15.4	3.4	6.9	3.8	1.7	5.9	9.1	82.3	68.7	84.4
Douglas County (part)	9	9	-	11.0	-	11.0	-	-	14.3	19.6	56.5	-	70.3
Jefferson County (part)	-	-	-	-	-	-	-	-	-	-	95.0	(X)	95.0
Lochbuie town, Weld County	425	316	93	22.1	4.8	9.5	3.8	2.6	9.4	15.2	65.5	54.3	69.2
Loghill Village CDP, Ouray County	29	21	8	10.0	2.8	3.1	1.7	1.0	6.2	3.4	63.6	44.4	65.6
Log Lane Village town, Morgan County	211	168	27	24.5	3.7	6.9	4.8	0.9	6.8	18.3	68.2	68.7	68.0
Lone Tree city, Douglas County	439	314	64	9.7	0.9	2.0	2.1	0.4	2.7	5.8	81.8	80.3	82.0
Longmont city	10 171	6 826	2 789	15.6	3.4	6.6	3.8	1.8	5.8	9.2	79.9	62.7	82.8
Boulder County (part)	10 171	6 826	2 789	15.6	3.4	6.6	3.8	1.8	5.8	9.2	79.9	62.7	82.8
Weld County (part)	-	-	-	(X)	(X)	(X)	(X)	(X)	(X)	(X)	(X)	(X)	(X)
Louisville city, Boulder County	1 622	1 030	450	9.2	1.8	3.8	3.8	1.4	3.3	4.8	85.0	74.1	86.0
Louviers CDP, Douglas County	11	11	-	6.1	6.1	-	-	-	-	-	59.7	100.0	56.6
Loveland city, Larimer County	7 258	4 559	2 215	15.5	3.2	7.6	4.2	1.7	5.4	8.8	80.5	61.0	83.8
Lyons town, Boulder County	184	145	31	12.7	1.3	6.2	3.9	1.7	3.5	7.5	77.7	63.5	79.8
Manassa town, Conejos County	191	99	86	19.4	4.0	12.1	6.7	3.1	8.4	6.5	64.6	35.1	70.9
Mancos town, Montezuma County	205	115	84	19.4	5.1	10.3	7.9	3.2	8.0	8.7	76.7	47.0	83.5
Manitou Springs city, El Paso County	818	600	157	16.9	3.3	7.1	6.3	1.9	4.0	9.1	81.1	70.4	83.3
Manzanola town, Otero County	154	81	63	30.0	4.3	18.1	11.9	2.9	15.6	14.9	53.3	35.1	60.1
Marble town, Gunnison County	2	-	2	1.5	-	1.5	-	-	-	-	87.4	(X)	87.4
Mead town, Weld County	141	94	41	7.6	1.6	3.4	1.5	0.7	3.3	4.1	86.5	78.6	87.1
Meeker town, Rio Blanco County	376	212	150	18.4	3.5	10.6	3.9	4.1	8.6	8.3	78.1	55.2	82.4
Meridian CDP, Douglas County	52	52	-	32.7	-	7.5	-	-	20.9	29.9	91.8	100.0	86.6

Table 6. **Disability Status: 2000**—Con.

[Data based on a sample (except Tables 65-68). For information on confidentiality protection, coverage, sampling error, and nonsampling error, see Appendix G.
For location of definitions, see "How to Use This Census Report"]

State County Place	Civilian noninstitutionalized population with a disability			Percent of civilian noninstitutionalized population with specified disability							Percent employed of civilian noninstitutionalized population 21 to 64 years		
				5 years and over					16 years and over, going outside the home	16 to 64 years, employment disability		Disability status	
	5 years and over	16 to 64 years	65 years and over	Any disability	Sensory	Physical	Mental	Self-care			Total	With a disability	No disability
PLACE—Con.													
Merino town, Logan County	41	22	16	17.7	4.3	9.5	6.5	2.6	5.8	8.6	84.9	50.0	91.5
Milliken town, Weld County	395	284	92	15.2	2.8	6.6	3.0	1.5	6.8	11.5	78.2	61.5	81.5
Minturn town, Eagle County	107	86	17	10.6	2.0	3.6	3.4	1.0	4.6	3.5	80.7	57.0	83.6
Moffat town, Saguache County	10	6	4	9.5	3.8	7.6	4.8	-	2.4	8.0	79.4	100.0	77.4
Monte Vista city, Rio Grande County	883	518	334	22.1	4.1	9.7	5.0	2.8	13.5	14.7	68.9	54.6	72.4
Montezuma town, Summit County	1	1	-	3.0	-	-	-	-	-	3.6	85.7	100.0	85.2
Montrose city, Montrose County	2 452	1 279	1 093	21.5	7.5	12.0	7.1	4.2	9.3	10.1	74.0	51.0	79.6
Monument town, El Paso County	259	173	55	14.9	2.6	5.9	4.2	2.2	4.8	9.1	84.3	75.5	85.5
Morrison town, Jefferson County	32	24	6	11.2	1.8	3.2	1.8	1.8	2.6	8.8	84.9	57.1	88.4
Mountain View town, Jefferson County	117	78	30	21.7	3.9	12.8	5.2	0.9	6.7	11.1	79.5	65.4	83.2
Mountain Village town, San Miguel County	83	79	-	8.3	3.1	1.4	3.0	0.8	2.5	2.0	84.1	82.3	84.3
Mount Crested Butte town, Gunnison County	27	22	2	4.6	1.2	1.5	0.9	-	0.7	2.0	83.8	90.9	83.4
Naturita town, Montrose County	157	122	35	26.7	5.4	14.1	6.3	1.7	12.2	17.5	68.3	46.7	79.1
Nederland town, Boulder County	139	109	28	10.3	1.4	4.1	4.0	1.9	3.6	6.2	85.8	81.7	86.3
New Castle town, Garfield County	191	156	20	10.6	2.7	5.4	2.9	0.8	3.0	5.3	87.3	80.8	88.2
Niwot CDP, Boulder County	424	257	112	11.0	2.4	4.7	5.0	1.2	3.6	6.5	71.9	48.6	74.6
Northglenn city	4 615	3 165	1 197	15.9	3.6	6.9	4.4	2.2	7.2	8.8	81.0	63.1	84.3
Adams County (part)	4 615	3 165	1 197	15.9	3.6	6.9	4.4	2.2	7.2	8.8	81.0	63.1	84.3
Weld County (part)	-	-	-	-	-	-	-	-	-	-	100.0	(X)	100.0
North Washington CDP, Adams County	151	77	74	37.2	3.7	15.8	1.2	-	26.3	28.6	66.1	72.6	63.2
Norwood town, San Miguel County	38	19	19	9.3	4.7	6.6	2.2	1.0	3.9	3.6	80.3	78.9	80.4
Nucla town, Montrose County	181	116	55	24.8	5.6	11.0	6.2	1.2	9.1	12.2	67.6	52.5	72.5
Nunn town, Weld County	67	43	21	15.0	2.9	8.1	2.5	2.2	6.0	3.9	78.1	60.0	80.7
Oak Creek town, Routt County	115	79	26	14.5	4.8	6.3	4.2	0.6	4.6	7.6	83.3	53.5	87.8
Olathe town, Montrose County	310	198	83	22.8	5.5	8.7	6.7	2.9	10.6	16.6	69.2	57.6	72.7
Olney Springs town, Crowley County	130	89	34	37.6	9.8	20.2	12.7	3.8	11.2	19.6	54.0	35.0	67.9
Ophir town, San Miguel County	3	3	-	2.7	-	-	-	-	-	2.9	94.2	100.0	94.0
Orchard City town, Delta County	675	331	316	24.5	8.6	14.7	6.3	5.6	10.2	9.7	65.3	47.6	69.7
Orchard Mesa CDP, Mesa County	1 046	666	322	17.4	5.1	8.8	3.7	2.3	5.3	11.5	72.3	45.9	77.8
Ordway town, Crowley County	305	181	100	27.9	7.5	15.4	9.5	3.7	12.4	17.1	64.7	45.5	72.4
Otis town, Washington County	93	53	40	18.8	7.3	8.3	6.7	1.6	8.1	12.7	78.5	57.4	83.5
Ouray city, Ouray County	84	45	32	10.7	2.8	5.7	2.6	1.5	2.7	4.0	73.5	53.7	75.3
Ovid town, Sedgwick County	98	72	19	31.9	6.2	18.2	10.4	6.2	19.2	24.7	71.8	55.9	82.1
Padroni CDP, Logan County	11	-	8	15.9	11.6	-	15.9	4.3	-	-	100.0	(X)	100.0
Pagosa Springs town, Archuleta County	405	287	114	27.0	6.3	11.0	6.9	2.9	9.9	18.1	73.2	61.9	77.7
Palisade town, Mesa County	597	447	138	24.9	5.3	11.8	5.5	4.3	7.6	18.8	76.4	70.1	79.0
Palmer Lake town, El Paso County	269	196	46	13.3	1.9	5.2	4.5	1.2	3.9	8.0	82.1	69.4	84.0
Paoli town, Phillips County	15	15	-	37.5	-	12.5	12.5	5.0	31.3	30.0	73.3	66.7	80.0
Paonia town, Delta County	329	124	197	23.5	8.7	14.9	8.7	6.9	11.0	7.4	72.0	53.7	75.4
Parachute town, Garfield County	165	107	49	18.6	3.4	9.1	5.4	3.8	7.4	9.2	79.2	59.6	84.0
Parker town, Douglas County	1 295	958	170	6.3	1.2	1.6	2.1	0.6	1.7	3.6	86.2	71.6	87.1
Peetz town, Logan County	66	46	20	29.6	3.1	17.9	6.7	7.6	5.7	16.1	74.6	73.2	75.3
Penrose CDP, Fremont County	772	527	190	20.1	5.1	12.1	4.7	2.1	5.6	10.9	72.3	60.9	75.4
Perry Park CDP, Douglas County	148	97	26	13.1	4.6	2.8	3.0	0.5	1.4	7.8	73.8	59.1	75.6
Pierce town, Weld County	176	121	45	21.5	3.3	9.6	4.6	3.1	8.1	14.0	81.7	73.9	84.2
Pitkin town, Gunnison County	29	10	16	23.0	7.9	11.1	6.3	8.7	9.1	8.8	80.3	33.3	84.6
Platteville town, Weld County	377	272	74	17.6	4.0	9.0	4.6	2.1	6.9	11.3	71.4	55.0	75.4
Poncha Springs town, Chaffee County	105	68	35	23.7	6.1	14.9	6.5	5.0	4.0	10.8	75.1	40.3	86.6
Ponderosa Park CDP, Elbert County	352	242	57	12.0	2.1	5.5	4.2	1.5	7.6	7.0	79.0	63.3	81.1
Pritchett town, Baca County	37	19	18	31.4	12.7	18.6	8.5	5.9	10.8	22.5	74.6	68.4	77.3
Pueblo city, Pueblo County	23 327	14 421	7 815	25.2	5.6	13.7	7.8	4.3	10.6	13.9	68.0	43.8	76.2
Pueblo West CDP, Pueblo County	2 546	1 891	512	16.4	3.6	7.3	3.9	2.1	6.3	10.8	76.4	55.1	80.9
Ramah town, El Paso County	23	17	6	20.9	1.8	10.9	2.7	2.7	9.8	14.1	91.0	60.0	100.0
Rangely town, Rio Blanco County	228	165	52	11.5	2.9	5.1	2.2	0.6	3.8	5.7	75.3	54.0	77.8
Raymer town, Weld County	18	12	6	16.4	7.3	7.3	0.9	1.8	5.1	2.9	54.4	58.3	53.3
Red Cliff town, Eagle County	48	25	15	17.1	3.6	6.8	3.9	2.9	6.0	8.0	82.9	48.0	87.8
Red Feather Lakes CDP, Larimer County	146	90	47	33.0	12.2	17.6	10.0	3.4	3.6	13.4	48.7	53.3	46.8
Redlands CDP, Mesa County	1 345	743	524	17.5	4.2	7.9	5.3	2.9	7.7	9.7	76.0	65.2	77.9
Rico town, Dolores County	34	28	6	15.5	2.7	7.3	7.3	5.5	4.0	6.2	78.7	41.7	84.3
Ridgway town, Ouray County	61	50	11	9.1	3.0	4.3	1.3	1.0	3.8	4.8	81.7	55.3	84.7
Rifle city, Garfield County	931	620	224	15.0	2.7	5.7	4.6	1.8	5.1	9.6	79.7	66.6	82.1
Rockvale town, Fremont County	119	88	27	34.5	11.6	21.2	10.7	6.4	12.3	21.2	63.2	39.1	76.8
Rocky Ford city, Otero County	1 124	765	335	29.0	6.5	13.7	9.5	3.6	11.7	17.7	60.5	43.7	68.5
Romeo town, Conejos County	69	53	14	21.2	2.8	12.0	7.4	4.9	8.6	16.7	52.5	32.1	60.9
Roxborough Park CDP, Douglas County	360	280	42	9.1	1.0	1.9	2.8	0.6	1.3	6.5	84.1	78.3	84.6
Rye town, Pueblo County	30	24	6	14.9	1.5	9.0	3.0	3.5	4.9	9.5	70.4	33.3	77.9
Saguache town, Saguache County	105	66	39	19.8	5.1	10.2	4.0	5.3	7.6	10.1	70.9	59.4	73.8
St. Mary's CDP, Clear Creek County	37	37	-	17.4	-	4.2	6.6	-	9.3	17.4	76.4	81.1	75.0
Salida city, Chaffee County	1 185	649	498	23.5	6.6	12.0	6.7	3.2	7.1	13.2	70.8	50.2	76.1
Salt Creek CDP, Pueblo County	124	65	50	21.0	4.6	14.7	9.8	5.1	8.2	9.5	68.7	37.7	74.1
Sanford town, Conejos County	164	119	34	22.3	5.6	11.1	8.0	3.4	10.5	12.3	73.5	64.2	76.9
San Luis town, Costilla County	257	148	103	36.1	9.8	21.7	15.0	7.9	15.3	16.1	41.1	17.7	53.1
Sawpit town, San Miguel County	3	3	-	17.6	-	17.6	-	-	-	-	100.0	100.0	100.0
Security-Widefield CDP, El Paso County	4 935	3 236	1 223	18.5	4.1	9.1	5.3	2.2	6.7	9.4	77.3	61.3	81.2
Sedalia CDP, Douglas County	15	-	15	8.3	2.2	8.3	-	2.2	-	-	78.6	(X)	78.6
Sedgwick town, Sedgwick County	34	25	7	17.6	3.1	9.3	5.2	2.6	4.9	8.6	75.0	64.0	77.6
Seibert town, Kit Carson County	47	30	17	28.0	4.2	15.5	7.7	4.2	10.0	21.7	67.0	63.3	68.4
Severance town, Weld County	54	40	1	9.7	1.4	2.9	3.1	0.9	0.3	4.7	82.3	60.5	84.8
Sheridan city, Arapahoe County	1 160	760	353	22.3	5.1	9.8	5.5	2.0	9.1	12.7	71.8	57.6	76.0
Sheridan Lake town, Kiowa County	11	11	-	21.6	-	13.7	-	5.9	16.7	26.2	58.8	44.4	64.0
Sherrelwood CDP, Adams County	3 759	2 858	756	23.0	3.8	8.3	5.1	3.1	13.4	16.3	73.4	58.8	78.2
Silt town, Garfield County	266	203	41	16.8	2.3	6.6	3.9	2.4	4.0	13.4	79.1	58.9	83.5
Silver Cliff town, Custer County	89	46	38	18.7	5.7	11.3	6.9	3.4	8.4	5.8	67.8	27.3	75.4
Silver Plume town, Clear Creek County	30	27	-	14.7	2.5	7.4	2.5	-	1.1	7.2	88.4	100.0	86.2
Silverthorne town, Summit County	191	164	-	6.3	1.0	1.5	1.8	-	0.6	3.6	84.2	88.3	83.9

Table 6. **Disability Status: 2000**—Con.

[Data based on a sample (except Tables 65-68). For information on confidentiality protection, coverage, sampling error, and nonsampling error, see Appendix G.
For location of definitions, see "How to Use This Census Report"]

State County Place	Civilian noninstitutionalized population with a disability			Percent of civilian noninstitutionalized population with specified disability							Percent employed of civilian noninstitutionalized population 21 to 64 years		
				5 years and over					16 years and over, going outside the home	16 to 64 years, employment disability		Disability status	
	5 years and over	16 to 64 years	65 years and over	Any disability	Sensory	Physical	Mental	Self-care			Total	With a disability	No disability
PLACE—Con.													
Silverton town, San Juan County	64	53	11	12.5	4.7	2.7	2.1	0.8	1.3	7.7	73.8	43.4	78.8
Simla town, Elbert County	118	68	40	18.3	5.6	11.5	5.9	3.4	9.7	12.5	72.5	47.7	78.3
Snowmass Village town, Pitkin County	512	496	15	29.5	1.6	1.8	1.5	0.6	1.6	33.8	82.5	90.2	78.1
South Fork town, Rio Grande County	95	63	27	15.5	1.8	7.5	2.6	1.5	6.4	7.7	74.0	55.6	77.9
Southglenn CDP, Arapahoe County	4 533	2 451	1 645	11.1	2.9	4.8	3.5	1.4	3.9	5.2	81.8	63.6	83.6
Springfield town, Baca County	377	173	183	26.5	9.4	16.0	9.0	4.6	9.9	9.8	75.3	44.0	84.5
Starkville town, Las Animas County	30	30	-	20.8	11.8	10.4	3.5	-	-	13.0	71.6	38.5	84.1
Steamboat Springs city, Routt County	719	605	78	7.7	0.9	2.5	2.2	0.4	1.4	4.6	87.3	69.1	88.8
Sterling city, Logan County	2 340	1 542	613	22.6	4.9	9.2	7.2	2.5	7.7	14.2	75.9	51.9	82.8
Stonegate CDP, Douglas County	213	171	-	3.8	1.2	1.5	1.5	0.9	1.2	1.9	84.3	73.2	84.7
Strasburg CDP	231	113	102	17.1	4.2	9.6	4.4	1.0	5.2	6.4	84.2	66.3	86.7
Adams County (part)	134	47	83	18.4	4.9	10.4	3.3	0.5	6.0	6.1	82.2	65.8	83.9
Arapahoe County (part)	97	66	19	15.7	3.4	8.7	5.7	1.5	4.2	6.7	86.4	66.7	89.8
Stratmoor CDP, El Paso County	1 113	761	256	19.4	4.1	9.2	6.4	2.7	8.9	10.7	74.8	59.6	78.8
Stratton town, Kit Carson County	137	91	46	20.1	3.2	7.8	2.9	1.2	10.9	14.3	78.8	57.6	84.7
Sugar City town, Crowley County	77	50	21	27.9	4.3	13.8	10.5	5.4	13.0	20.5	58.4	30.6	70.1
Superior town	302	228	30	3.7	0.6	1.0	0.9	0.3	1.0	2.5	82.4	62.4	83.1
Boulder County (part)	302	228	30	3.7	0.6	1.0	0.9	0.3	1.0	2.5	82.4	62.4	83.1
Jefferson County (part)	-	-	-	(X)	(X)	(X)	(X)	(X)	(X)	(X)	(X)	(X)	(X)
Swink town, Otero County	148	93	53	24.0	4.4	10.6	8.0	3.1	13.3	12.8	70.9	33.3	83.0
Tabernash CDP, Grand County	13	7	6	10.2	-	-	4.7	-	-	7.4	75.8	100.0	73.8
Telluride town, San Miguel County	140	118	18	7.0	1.7	1.1	0.5	0.2	0.4	4.6	90.0	76.3	91.0
The Pinery CDP, Douglas County	489	301	106	7.1	1.1	2.1	2.0	0.8	1.6	4.3	78.0	79.6	77.9
Thornton city	11 949	9 127	1 965	16.0	2.7	6.2	3.6	1.9	6.3	10.9	80.6	64.9	83.8
Adams County (part)	11 949	9 127	1 965	16.0	2.7	6.2	3.6	1.9	6.3	10.9	80.6	64.9	83.8
Weld County (part)	-	-	-	(X)	(X)	(X)	(X)	(X)	(X)	(X)	(X)	(X)	(X)
Timnath town, Larimer County	19	15	2	9.6	2.0	4.5	2.0	1.0	1.3	7.8	83.0	66.7	85.0
Todd Creek CDP, Adams County	188	147	29	15.8	0.8	3.9	5.5	2.2	7.3	13.1	85.0	83.8	85.2
Towaoc CDP, Montezuma County	94	63	24	10.0	4.8	4.1	2.9	1.6	4.0	4.5	59.2	47.3	60.5
Trinidad city, Las Animas County	2 258	1 425	788	27.3	5.9	15.3	8.4	4.9	12.7	16.4	70.8	49.0	80.1
Twin Lakes CDP, Adams County	1 379	1 014	310	23.6	3.8	6.9	4.5	2.7	11.0	17.4	67.6	65.4	68.4
Two Buttes town, Baca County	17	13	4	28.8	3.4	20.3	-	-	8.8	17.0	67.5	15.4	92.6
Vail town, Eagle County	579	524	40	13.4	2.3	1.4	1.9	0.3	2.0	10.1	85.5	89.9	84.8
Victor city, Teller County	109	96	13	24.3	6.7	10.5	4.5	0.4	8.1	20.7	75.3	57.5	82.5
Vilas town, Baca County	21	17	4	18.8	1.8	9.8	1.8	-	13.0	22.4	69.8	71.4	69.2
Vona town, Kit Carson County	21	6	15	26.9	7.7	11.5	5.1	1.3	3.0	17.1	74.3	83.3	72.4
Walden town, Jackson County	138	87	48	20.0	5.9	13.7	4.2	3.0	9.9	10.4	71.8	42.5	79.4
Walsenburg city, Huerfano County	827	534	273	26.2	6.3	17.2	7.4	3.7	11.6	18.7	60.8	30.3	72.7
Walsh town, Baca County	131	65	66	19.9	5.0	13.1	4.6	4.1	9.7	7.3	75.1	42.9	80.7
Ward town, Boulder County	11	11	-	15.5	-	7.0	8.5	5.6	5.5	16.4	83.0	44.4	92.1
Welby CDP, Adams County	2 548	2 029	385	21.5	2.8	7.6	4.7	2.1	8.8	15.4	75.1	66.7	77.7
Wellington town, Larimer County	379	265	82	15.5	2.9	6.6	4.5	2.3	4.8	10.8	82.1	65.8	85.1
Westcliffe town, Custer County	80	39	30	20.5	7.9	10.3	6.2	3.8	8.3	8.4	76.0	41.0	83.3
Westcreek CDP, Douglas County	-	-	-	-	-	-	-	-	-	-	72.1	(X)	72.1
Westminster city	12 995	9 451	2 819	13.9	2.6	5.1	3.3	1.3	5.7	8.4	83.1	67.5	85.5
Adams County (part)	8 405	5 944	2 076	15.8	2.9	5.9	3.4	1.6	6.9	9.9	80.9	67.1	83.4
Jefferson County (part)	4 590	3 507	743	11.4	2.2	3.9	3.2	0.9	4.0	6.5	85.9	68.3	88.2
West Pleasant View CDP, Jefferson County	701	528	150	20.0	4.7	8.4	4.4	2.4	4.0	12.3	84.8	79.3	86.2
Wheat Ridge city, Jefferson County	6 584	3 820	2 460	21.6	5.0	10.7	6.3	3.7	8.7	12.3	79.4	63.0	83.4
Wiggins town, Morgan County	104	73	23	13.4	2.8	6.4	2.8	1.4	4.5	7.0	73.9	65.7	75.3
Wiley town, Prowers County	65	49	11	14.3	2.0	7.0	4.0	2.4	5.4	5.7	73.8	42.9	80.1
Williamsburg town, Fremont County	142	94	33	22.0	4.7	11.3	6.5	1.9	6.1	15.8	67.4	41.4	74.9
Windsor town	928	603	232	10.2	2.4	4.6	2.3	1.2	2.7	4.7	85.0	72.3	86.4
Larimer County (part)	67	67	-	18.1	-	4.0	1.9	-	-	16.4	96.2	100.0	94.9
Weld County (part)	861	536	232	9.8	2.5	4.6	2.4	1.2	2.9	4.1	84.5	69.1	86.1
Winter Park town, Grand County	53	50	3	8.4	0.8	2.1	1.4	-	3.2	4.2	85.3	71.1	86.6
Woodland Park city, Teller County	882	620	179	14.2	1.5	6.2	4.5	2.4	5.3	8.5	81.4	61.7	84.6
Woodmoor CDP, El Paso County	388	211	153	5.9	2.2	2.9	0.9	0.8	1.8	2.9	76.5	77.6	76.4
Wray city, Yuma County	386	227	142	19.0	5.0	9.3	4.3	2.6	9.4	10.6	78.9	57.9	83.8
Yampa town, Routt County	90	60	17	20.8	4.4	7.2	5.8	1.6	2.9	11.1	75.1	52.2	80.1
Yuma city, Yuma County	758	467	264	25.1	6.1	11.8	5.7	3.2	10.2	14.7	72.5	52.1	79.3

Table 7. **Employment Status and Journey to Work: 2000**

[Data based on a sample (except Tables 65-68). For information on confidentiality protection, coverage, sampling error, and nonsampling error, see Appendix G.
For location of definitions, see "How to Use This Census Report"]

State County County Subdivision Place	Population 16 years and over												
			Labor force								Females with own children under 6 years		
			Percent in labor force		Civilian labor force		Workers						
								Means of transportation to work					
	Total	Female	Total	Female	Number	Percent un-employed	Number	Percent using car, truck, or van	Percent in carpools	Percent using public trans-portation	Number	Percent in labor force	Own children under 6 years, all parents in family in labor force
The State	**3 325 197**	**1 661 660**	**70.1**	**63.7**	**2 304 454**	**4.3**	**2 191 626**	**87.4**	**12.2**	**3.2**	**244 183**	**62.2**	**200 096**
Adams County	270 484	133 855	70.6	63.8	190 587	4.7	178 572	90.4	14.4	4.3	23 644	62.2	19 945
Brighton CCD	22 766	10 853	68.9	62.7	15 668	5.6	14 577	90.7	12.6	1.7	1 822	68.5	1 676
Brighton city (part)	15 388	7 339	65.9	60.8	10 117	6.8	9 306	92.6	15.6	2.1	1 348	69.5	1 267
Broomfield city (part)	48	28	89.6	82.1	43	-	43	67.4	-	-	-	(X)	-
Commerce City city (part)	357	200	84.9	81.5	303	3.3	288	90.3	11.8	-	46	87.0	43
Thornton city (part)	155	94	76.1	60.6	118	-	118	75.4	-	-	30	76.7	15
Todd Creek CDP	1 027	521	77.1	68.1	792	-	784	93.4	7.5	2.4	119	60.5	91
Westminster city (part)	294	142	77.9	61.3	229	-	229	94.8	6.6	2.6	13	46.2	7
Commerce City CCD	20 313	9 777	58.0	49.6	11 786	7.0	10 642	91.2	22.8	3.1	1 710	41.8	1 075
Commerce City city (part)	15 101	7 322	58.6	50.5	8 856	7.4	7 975	91.6	22.4	2.9	1 302	40.5	768
Derby CDP	4 455	2 103	56.7	47.2	2 525	6.3	2 278	89.7	23.6	3.7	323	47.1	237
North Washington CDP (part)	338	159	47.9	45.9	162	-	162	82.1	28.4	4.9	43	58.1	49
Thornton city (part)	-	-	(X)	(X)	-	(X)	-	(X)	(X)	(X)	-	(X)	-
East Adams CCD	4 140	2 064	73.8	65.6	3 042	2.2	2 942	89.9	13.3	0.5	358	65.9	298
Aurora city (part)	51	21	88.2	71.4	45	-	45	100.0	15.6	-	7	100.0	8
Bennett town (part)	1 423	706	72.4	64.4	1 022	3.9	979	93.2	16.3	0.4	138	56.5	116
Strasburg CDP (part)	585	303	66.2	58.7	383	2.9	376	96.3	13.0	-	43	62.8	25
North Aurora CCD	28 683	13 573	62.7	56.4	17 889	8.0	16 077	88.4	21.8	7.8	3 009	52.5	2 201
Aurora city (part)	28 526	13 523	62.8	56.4	17 801	8.0	15 989	88.4	21.7	7.9	3 005	52.4	2 197
West Adams CCD	194 582	97 588	73.2	66.3	142 202	4.0	134 334	90.6	13.1	4.3	16 745	65.2	14 695
Arvada city (part)	2 096	1 115	70.2	65.6	1 472	3.0	1 423	93.9	6.0	4.0	135	77.0	116
Berkley CDP	8 069	3 962	64.4	58.2	5 189	6.1	4 768	88.2	17.8	5.8	535	50.5	451
Brighton city (part)	-	-	(X)	(X)	-	(X)	-	(X)	(X)	(X)	-	(X)	-
Broomfield city (part)	10 642	5 257	79.4	72.4	8 446	2.7	8 118	92.1	10.1	3.5	1 165	67.7	1 216
Commerce City city (part)	-	-	(X)	(X)	-	(X)	-	(X)	(X)	(X)	-	(X)	-
Federal Heights city	9 314	4 802	67.6	60.2	6 296	3.6	5 959	86.9	16.8	7.3	778	61.4	606
Northglenn city (part)	24 117	12 192	72.2	66.9	17 379	4.7	16 364	89.8	12.7	5.0	1 975	71.4	1 807
North Washington CDP (part)	27	19	59.3	42.1	16	-	16	75.0	25.0	-	-	(X)	-
Sherrelwood CDP	13 363	6 617	66.7	59.2	8 908	4.9	8 281	91.7	17.4	3.1	969	60.9	790
Thornton city (part)	60 098	30 198	76.3	69.3	45 783	3.8	43 381	91.5	12.5	3.9	5 483	66.4	5 143
Twin Lakes CDP	4 881	2 235	58.8	52.7	2 868	6.3	2 602	87.6	19.2	6.5	353	48.7	257
Welby CDP	9 811	4 958	69.4	60.5	6 808	4.1	6 386	92.3	16.6	3.6	921	50.6	598
Westminster city (part)	44 274	22 298	74.6	67.6	33 007	3.8	31 294	89.5	11.5	4.4	3 606	66.6	2 902
Alamosa County	11 324	5 835	66.3	62.1	7 507	8.8	6 766	84.4	15.2	-	868	69.4	760
Alamosa CCD	10 492	5 435	66.3	62.0	6 952	9.0	6 256	84.7	15.5	-	809	69.3	702
Alamosa city	6 250	3 399	63.6	61.6	3 972	11.9	3 449	81.2	14.0	-	430	70.9	359
Alamosa East CDP	1 060	504	68.7	65.5	728	7.1	670	87.9	15.4	-	119	83.2	112
Mosca-Hooper CCD	832	400	66.7	63.8	555	5.8	510	81.2	12.0	-	59	69.5	58
Hooper town	84	43	57.1	48.8	48	6.3	43	83.7	32.6	-	10	40.0	3
Arapahoe County	372 885	191 294	73.3	66.7	271 402	3.2	260 271	89.7	10.9	3.2	27 534	64.3	23 862
East Arapahoe CCD	5 718	2 862	73.3	65.6	3 997	2.3	4 039	90.0	17.1	0.1	412	56.1	398
Aurora city (part)	366	179	83.3	67.6	113	1.8	303	84.5	22.4	-	18	50.0	7
Bennett town (part)	-	-	(X)	(X)	-	(X)	-	(X)	(X)	(X)	-	(X)	-
Byers CDP	891	438	69.8	62.6	622	3.5	584	95.2	18.5	-	58	56.9	57
Deer Trail town	462	228	64.1	49.1	296	4.4	278	83.8	10.8	-	39	30.8	16
Strasburg CDP (part)	450	212	81.3	73.1	366	1.1	351	94.6	21.1	-	19	73.7	30
South Aurora CCD	224 937	115 362	75.7	69.9	168 700	3.5	161 572	90.6	12.0	3.5	18 241	66.7	16 465
Aurora city (part)	178 936	92 159	74.3	68.8	131 767	3.6	125 778	90.9	12.9	3.7	14 235	66.3	12 854
Foxfield town	581	293	69.9	64.5	404	3.0	394	85.0	7.6	2.0	30	76.7	32
Glendale city	4 037	1 868	80.2	75.9	3 237	5.4	3 042	78.9	11.0	9.3	248	60.5	145
Southwest Arapahoe CCD	142 230	73 070	69.5	61.6	98 705	2.9	94 660	88.2	8.7	2.8	8 881	59.7	6 999
Aurora city (part)	52	22	55.8	31.8	29	27.6	21	100.0	-	-	-	(X)	-
Bow Mar town (part)	427	213	53.4	34.7	228	4.4	216	82.9	3.2	-	34	76.5	45
Castlewood CDP	19 374	10 040	75.9	69.1	14 681	2.8	14 093	89.2	6.3	1.8	1 355	57.9	1 008
Cherry Hills Village city	4 383	2 194	57.6	43.2	2 524	1.2	2 459	86.7	3.4	0.3	267	50.9	163
Columbine CDP (part)	1 296	717	55.6	44.1	721	1.4	701	77.7	3.3	2.7	74	50.0	38
Columbine Valley town	984	499	54.3	43.3	532	2.3	514	84.4	6.4	1.8	36	33.3	12
Englewood city	26 021	13 053	69.5	62.3	18 072	4.0	17 064	87.6	12.6	4.7	1 304	68.3	1 330
Greenwood Village city	8 294	4 311	66.7	54.3	5 509	2.6	5 333	86.0	6.1	1.2	530	45.5	300
Littleton city (part)	32 115	16 885	69.5	61.3	22 297	2.9	21 401	88.9	9.5	3.3	1 876	59.4	1 526
Sheridan city	4 291	2 159	63.4	54.4	2 722	4.5	2 539	89.1	15.9	3.3	301	72.4	350
Southglenn CDP	33 692	17 784	70.8	63.5	23 835	2.3	23 011	88.4	7.1	2.3	2 244	61.1	1 666
Archuleta County	7 736	3 848	63.2	59.4	4 891	4.9	4 465	86.0	15.4	0.1	474	65.8	422
Arboles CCD	673	316	57.8	61.1	389	1.8	368	79.6	12.2	-	49	79.6	58
Arboles CDP	200	93	61.5	69.9	123	0.8	116	76.7	18.1	-	15	86.7	11
Pagosa Springs CCD	7 063	3 532	63.7	59.2	4 502	5.2	4 097	86.6	15.7	0.1	425	64.2	364
Pagosa Springs town	1 250	624	64.8	59.3	810	5.2	734	83.1	17.4	-	81	71.6	53
Baca County	3 595	1 829	57.6	48.7	2 072	2.4	1 990	82.9	13.3	-	235	65.5	178
Campo CCD	345	177	55.1	43.5	190	-	189	80.4	14.3	-	30	53.3	16
Campo town	128	71	46.1	33.8	59	-	59	74.6	1.7	-	9	-	-
Pritchett CCD	267	136	58.4	40.4	156	-	153	67.3	17.0	-	13	61.5	9
Pritchett town	102	56	52.0	37.5	53	-	50	74.0	18.0	-	3	100.0	5
Springfield CCD	1 802	939	55.3	49.4	997	3.1	951	89.2	10.5	-	107	65.4	85
Springfield town	1 256	671	54.1	48.4	679	4.0	637	88.5	7.8	-	64	68.8	55
Vilas town	100	51	55.0	43.1	55	3.6	53	79.2	24.5	-	6	100.0	5
Walsh CCD	1 181	577	61.7	51.0	729	2.5	697	78.3	15.9	-	85	70.6	68
Two Buttes town	57	22	54.4	50.0	31	-	31	77.4	9.7	-	-	(X)	-
Walsh town	590	295	59.5	50.5	351	4.3	325	85.5	20.9	-	48	77.1	43

Table 7. **Employment Status and Journey to Work: 2000**—Con.

[Data based on a sample (except Tables 65-68). For information on confidentiality protection, coverage, sampling error, and nonsampling error, see Appendix G.
For location of definitions, see "How to Use This Census Report"]

State County County Subdivision Place	Population 16 years and over												
			Labor force								Females with own children under 6 years		
			Percent in labor force		Civilian labor force		Workers						
								Means of transportation to work					
	Total	Female	Total	Female	Number	Percent un-employed	Number	Percent using car, truck, or van	Percent in carpools	Percent using public trans-portation	Number	Percent in labor force	Own children under 6 years, all parents in family in labor force
Bent County	4 739	2 062	48.6	52.7	2 303	5.3	2 159	87.5	11.9	0.3	254	71.7	272
Las Animas CCD	3 794	1 602	43.6	50.2	1 656	6.4	1 537	88.2	12.8	0.3	169	75.7	203
Las Animas city	2 086	1 140	53.8	50.4	1 123	9.0	1 009	90.9	14.0	0.4	118	83.9	167
McClave CCD	692	344	66.6	59.6	461	1.1	448	90.6	9.4	0.4	59	55.9	49
Purgatoire Valley CCD	253	116	73.5	66.4	186	5.4	174	74.1	9.8	-	26	80.8	20
Boulder County	231 690	114 883	73.4	66.3	169 871	4.4	159 786	81.1	10.4	4.9	15 508	59.0	11 510
Bald Mountain CCD	9 381	4 471	78.5	72.3	7 365	3.6	6 958	80.8	15.8	3.2	566	67.7	541
Boulder city (part)	212	98	83.5	71.4	177	19.2	134	73.9	4.5	-	-	(X)	-
Coal Creek CDP (part)	711	282	76.7	66.3	545	2.2	525	90.1	18.7	1.3	37	70.3	41
Eldora CDP	176	107	72.7	63.6	128	-	128	72.7	11.7	17.2	7	100.0	18
Gold Hill CDP	153	82	91.5	100.0	140	-	124	76.6	-	-	-	(X)	-
Jamestown town	188	100	84.6	88.0	159	5.0	144	84.0	4.2	2.8	8	50.0	8
Nederland town	1 169	529	83.6	81.7	977	3.9	915	76.1	21.2	11.5	55	94.5	71
Ward town	55	23	80.0	87.0	44	6.8	41	100.0	41.5	-	-	(X)	-
Boulder CCD	97 674	47 419	71.7	66.1	70 005	5.9	64 603	70.7	8.6	7.6	4 430	57.4	2 957
Boulder city (part)	82 017	39 567	71.5	66.2	58 631	6.7	53 670	68.5	8.7	8.4	3 509	58.3	2 304
Eldorado Springs CDP	456	213	84.0	73.7	383	2.3	348	80.2	-	3.7	7	100.0	20
Gunbarrel CDP (part)	7 084	3 638	72.4	65.9	5 128	2.4	4 957	82.4	9.3	4.9	352	51.1	245
Lafayette city (part)	176	89	86.9	79.8	153	3.9	147	79.6	9.5	-	18	66.7	11
Louisville city (part)	296	172	88.2	82.0	261	-	261	87.7	2.3	4.2	27	77.8	30
Superior town (part)	478	219	84.7	88.6	405	1.5	393	95.7	20.6	3.6	37	83.8	54
Lafayette-Louisville CCD	59 308	29 896	76.9	69.2	45 578	3.0	43 605	88.0	9.5	4.0	5 420	60.8	4 118
Broomfield city (part)	16 427	8 266	72.9	64.8	11 952	4.4	11 224	89.5	10.0	3.9	1 182	59.2	986
Erie town (part)	3 081	1 542	81.4	69.5	2 507	3.2	2 394	94.9	8.6	1.5	490	51.4	277
Lafayette city (part)	17 259	8 778	79.0	72.4	13 612	2.6	12 992	88.3	11.8	4.2	1 697	63.1	1 280
Louisville city (part)	13 535	6 933	79.0	72.1	10 677	2.0	10 418	85.5	7.7	5.2	1 096	68.0	933
Superior town (part)	6 044	2 922	81.7	71.7	4 936	3.0	4 767	88.3	7.1	2.8	817	55.9	537
Longmont CCD	64 490	32 733	71.9	63.3	46 341	3.5	44 080	89.6	12.8	1.9	5 079	57.5	3 890
Boulder city (part)	28	18	85.7	77.8	24	-	24	100.0	-	-	-	(X)	-
Gunbarrel CDP (part)	707	309	81.3	63.4	575	0.7	571	82.1	4.4	4.6	54	53.7	25
Longmont city (part)	53 402	27 281	72.5	64.2	38 695	3.5	36 789	90.5	13.4	2.1	4 528	58.0	3 450
Lyons town	1 217	603	73.8	67.7	898	3.9	839	84.5	12.6	1.9	88	67.0	69
Niwot CDP	3 143	1 574	67.1	56.9	2 108	5.1	2 000	88.2	7.5	2.4	154	33.8	107
Upper St. Vrain CCD	837	364	69.5	65.4	582	3.4	540	83.7	15.9	-	13	38.5	4
Allenspark CDP	477	193	69.0	62.7	329	5.2	295	81.0	15.6	-	5	100.0	4
Chaffee County	13 484	6 238	53.0	50.5	7 142	4.7	6 665	85.3	13.1	0.5	665	63.6	532
Buena Vista CCD	5 936	2 398	46.1	51.9	2 734	4.1	2 542	86.4	11.7	-	236	60.6	187
Buena Vista town	1 612	871	59.4	52.0	957	5.6	872	84.9	8.6	-	116	56.0	75
Salida CCD	7 548	3 840	58.4	49.7	4 408	5.1	4 123	84.7	13.9	0.8	429	65.3	345
Poncha Springs town	379	203	66.0	62.6	250	9.2	227	92.1	11.5	0.9	20	100.0	29
Salida city	4 463	2 324	55.7	46.6	2 486	6.2	2 288	84.3	12.4	0.9	239	61.5	192
Cheyenne County	1 680	848	63.5	53.3	1 066	1.1	1 041	80.6	11.3	-	110	52.7	93
Cheyenne Wells CCD	1 214	596	65.6	54.5	796	0.9	776	83.6	11.5	-	83	55.4	66
Cheyenne Wells town	776	391	65.5	53.5	508	1.2	492	89.0	11.6	-	60	56.7	50
Kit Carson CCD	466	252	57.9	50.4	270	1.9	265	71.7	10.9	-	27	44.4	27
Kit Carson town	203	123	47.3	43.9	96	5.2	91	90.1	11.0	-	14	50.0	16
Clear Creek County	7 472	3 557	77.3	72.5	5 776	2.0	5 556	86.0	13.2	2.1	449	67.5	376
Georgetown CCD	2 133	993	79.1	73.7	1 687	1.4	1 629	88.1	12.3	1.0	129	70.5	105
Downieville-Lawson-Dumont CDP	289	120	70.6	61.7	204	-	198	92.4	6.6	-	-	(X)	-
Empire town	272	110	82.7	80.9	225	3.6	212	91.5	10.4	2.4	24	87.5	21
Georgetown town	848	443	78.7	75.4	667	1.3	651	84.3	12.7	1.2	42	76.2	45
Silver Plume town	180	81	88.9	77.8	160	4.4	150	90.7	25.3	2.7	16	68.8	10
Idaho Springs CCD	5 339	2 564	76.6	72.0	4 089	2.2	3 927	85.2	13.6	2.5	320	66.3	271
Idaho Springs city	1 541	751	76.9	75.1	1 185	2.4	1 133	81.7	12.1	1.4	78	61.5	62
St. Mary's CDP	172	71	71.5	57.7	123	-	123	93.5	17.9	-	22	68.2	13
Conejos County	6 035	3 027	55.1	49.5	3 326	6.0	3 052	88.5	16.2	0.4	523	57.9	390
Antonito CCD	1 510	762	49.8	45.9	752	6.3	689	91.7	18.0	0.6	117	60.7	95
Antonito town	670	368	46.4	42.4	311	8.4	278	91.7	19.8	-	53	60.4	42
Conejos West CCD	424	187	49.3	44.9	209	16.3	167	89.8	21.6	-	41	51.2	18
La Jara CCD	2 656	1 361	58.2	51.4	1 545	3.8	1 453	87.4	13.6	0.1	234	62.8	181
La Jara town	635	355	61.1	54.9	388	5.4	359	88.0	11.7	-	58	65.5	45
Sanford town	564	280	60.5	56.4	341	5.6	319	89.7	12.9	0.6	54	74.1	46
Manassa CCD	1 445	717	56.7	50.8	820	7.4	743	87.2	18.3	0.8	131	48.9	96
Manassa town	794	393	54.9	43.8	436	6.4	403	90.8	15.6	0.5	60	38.3	32
Romeo town	243	129	48.6	51.9	118	10.2	105	86.7	17.1	1.9	26	46.2	17
Costilla County	2 873	1 460	45.7	39.5	1 310	13.2	1 115	89.6	18.1	0.2	161	43.5	96
Blanca CCD	1 225	625	50.9	45.9	621	8.9	561	91.4	22.8	0.4	76	48.7	50
Blanca town	311	150	54.7	46.0	170	8.8	155	91.0	25.2	-	23	34.8	12
Fort Garland CDP	336	185	58.6	55.7	195	12.3	173	93.6	19.1	1.2	22	72.7	22
San Luis CCD	1 648	835	41.8	34.6	689	17.1	554	87.7	13.4	-	85	38.8	46
San Luis town	619	322	38.8	37.3	240	22.1	181	77.9	18.2	-	31	71.0	22
Crowley County	4 602	1 369	31.9	45.4	1 469	5.7	1 355	85.8	13.7	0.6	183	54.1	149
Ordway CCD	4 201	1 152	29.2	44.8	1 225	6.0	1 124	87.5	15.6	0.4	155	55.5	140
Crowley town	140	73	44.3	45.2	62	6.5	53	94.3	17.0	-	5	40.0	5
Olney Springs town	286	145	42.7	37.9	122	6.6	106	96.2	25.5	-	22	72.7	33
Ordway town	903	502	49.8	39.6	450	5.3	419	85.7	13.6	-	71	57.7	61
Sugar City CCD	401	217	60.8	48.4	244	4.1	231	77.5	4.3	1.7	28	46.4	9
Sugar City town	223	130	49.3	37.7	110	5.5	104	89.4	9.6	-	16	56.3	5

Table 7. **Employment Status and Journey to Work: 2000**—Con.

[Data based on a sample (except Tables 65-68). For information on confidentiality protection, coverage, sampling error, and nonsampling error, see Appendix G.
For location of definitions, see "How to Use This Census Report"]

State County County Subdivision Place	Population 16 years and over												
			Labor force								Females with own children under 6 years		
			Percent in labor force		Civilian labor force		Workers						
								Means of transportation to work					
	Total	Female	Total	Female	Number	Percent un-employed	Number	Percent using car, truck, or van	Percent in carpools	Percent using public trans-portation	Number	Percent in labor force	Own children under 6 years, all parents in family in labor force
Custer County	2 801	1 372	56.3	48.8	1 576	3.7	1 468	85.3	20.9	-	148	40.5	83
Westcliffe CCD	2 801	1 372	56.3	48.8	1 576	3.7	1 468	85.3	20.9	-	148	40.5	83
Silver Cliff town	382	198	55.2	49.5	211	5.7	197	89.8	23.9	-	30	53.3	23
Westcliffe town	343	166	56.9	57.8	195	2.1	191	79.6	10.5	-	15	66.7	18
Delta County	22 032	11 097	54.9	48.9	12 085	5.6	11 211	84.1	14.3	0.1	1 239	53.5	1 027
Cedaredge CCD	6 306	3 257	51.1	46.2	3 222	7.1	2 905	84.9	12.4	-	267	55.1	197
Cedaredge town	1 512	831	48.3	42.2	731	6.8	668	88.2	15.3	-	78	62.8	67
Orchard City town (part)	2 416	1 246	51.0	45.4	1 231	9.1	1 078	85.9	10.1	-	95	46.3	83
Delta CCD	8 858	4 392	55.7	51.2	4 933	4.9	4 624	88.6	16.9	-	593	57.7	561
Delta city	4 751	2 611	56.4	48.6	2 681	4.4	2 522	89.1	22.0	-	382	62.3	381
Hotchkiss CCD	3 694	1 845	58.5	49.5	2 159	5.7	2 016	75.8	11.9	0.3	242	52.5	185
Crawford town	276	153	46.0	39.2	127	6.3	119	89.9	10.9	-	23	39.1	7
Hotchkiss town	759	443	60.2	54.9	457	7.2	421	89.1	16.6	-	42	66.7	45
Orchard City town (part)	-	-	(X)	(X)	-	(X)	-	(X)	(X)	(X)	-	(X)	-
Paonia CCD	3 174	1 603	55.8	47.2	1 771	4.5	1 666	80.4	13.4	0.4	137	34.3	84
Paonia town	1 198	616	54.8	45.6	656	7.2	598	79.6	15.6	-	49	24.5	28
Denver County	445 977	222 149	67.7	61.4	301 434	5.7	278 715	81.8	13.5	8.4	30 100	58.3	22 378
Denver CCD	445 977	222 149	67.7	61.4	301 434	5.7	278 715	81.8	13.5	8.4	30 100	58.3	22 378
Denver city	445 977	222 149	67.7	61.4	301 434	5.7	278 715	81.8	13.5	8.4	30 100	58.3	22 378
Dolores County	1 501	725	58.0	50.9	871	6.1	794	84.9	16.1	-	95	65.3	70
Dove Creek CCD	1 290	633	54.7	47.7	705	6.7	641	87.4	13.9	-	72	59.7	49
Dove Creek town	512	273	55.5	49.8	284	7.7	262	88.2	11.1	-	46	67.4	34
Rico CCD	211	92	78.7	72.8	166	3.6	153	74.5	25.5	-	23	82.6	21
Rico town	200	91	79.0	72.5	158	3.8	145	74.5	26.9	-	23	82.6	21
Douglas County	125 260	63 321	79.0	70.1	98 635	1.7	96 167	89.0	8.0	1.5	14 464	61.2	11 528
Castle Rock CCD	15 257	7 589	76.5	68.6	11 598	2.6	11 185	88.0	8.8	0.7	1 317	62.0	1 040
Castle Rock town (part)	10 010	5 000	79.5	71.0	7 923	2.8	7 619	89.5	9.9	0.7	998	65.1	822
Larkspur town	200	100	70.5	73.0	132	1.5	135	94.8	6.7	-	8	50.0	5
Perry Park CDP	1 016	499	64.2	55.7	652	1.1	640	80.3	1.7	1.3	22	-	-
Parker CCD	40 860	20 726	78.3	69.2	31 829	1.3	31 229	87.5	8.3	1.4	4 543	64.2	3 912
Aurora city (part)	-	-	(X)	(X)	-	(X)	-	(X)	(X)	(X)	-	(X)	-
Castle Rock town (part)	3 386	1 695	86.7	82.4	2 882	0.9	2 847	93.3	9.1	0.8	519	82.7	565
Cottonwood CDP	676	369	83.3	71.5	563	-	556	93.2	6.8	1.1	149	49.0	112
Franktown CDP	66	41	84.8	75.6	56	12.5	49	67.3	-	-	17	41.2	8
Grand View Estates CDP	540	263	75.2	62.0	406	-	395	89.6	1.8	3.3	38	50.0	18
Meridian CDP	134	71	91.8	100.0	123	-	112	84.8	-	-	-	(X)	-
Parker town	16 337	8 251	82.0	74.3	13 325	1.3	13 079	88.8	9.1	1.4	2 285	63.5	1 897
Stonegate CDP	3 992	2 053	82.5	71.0	3 294	0.5	3 259	87.3	10.2	1.3	649	64.4	578
The Pinery CDP	5 350	2 690	71.3	59.3	3 798	1.5	3 708	85.1	3.9	2.2	357	48.2	269
Sedalia CCD	69 143	35 006	80.0	70.9	55 208	1.8	53 753	90.1	7.7	1.7	8 604	59.5	6 576
Acres Green CDP	2 305	1 173	84.5	79.7	1 939	1.1	1 919	94.4	9.1	1.0	200	73.0	189
Carriage Club CDP	681	340	68.0	57.1	463	-	454	94.1	4.8	-	83	61.4	70
Castle Pines CDP	4 380	2 179	69.5	53.8	3 036	1.0	2 993	86.9	9.2	-	467	44.3	233
Castle Rock town (part)	1 016	484	72.2	81.4	717	5.2	688	96.8	16.7	-	90	68.9	82
Heritage Hills CDP	456	229	77.0	66.8	351	-	351	84.0	2.6	-	51	62.7	46
Highlands Ranch CDP	49 635	25 209	81.7	72.5	40 492	1.8	39 404	90.3	7.6	2.0	6 628	59.5	5 043
Littleton city (part)	63	29	41.3	-	26	-	26	100.0	-	-	11	-	-
Lone Tree city	3 713	1 930	78.3	69.8	2 907	2.0	2 823	89.0	6.9	2.2	359	53.8	250
Louviers CDP	154	64	63.6	73.4	98	6.1	92	100.0	-	-	16	100.0	26
Roxborough Park CDP	3 240	1 599	82.3	73.8	2 667	2.1	2 611	88.4	6.9	1.8	463	74.1	424
Sedalia CDP	128	67	64.8	49.3	83	-	83	95.2	50.6	-	25	28.0	7
Westcreek CDP	86	44	72.1	63.6	62	-	62	85.5	-	-	15	100.0	30
Eagle County	32 878	14 557	80.9	74.6	26 598	3.3	25 020	81.8	16.1	8.5	2 419	62.8	1 915
Basalt CCD	5 621	2 612	82.6	77.1	4 642	3.3	4 415	75.4	20.1	14.5	495	69.7	406
Basalt town (part)	1 584	738	82.6	79.8	1 308	2.4	1 223	67.9	16.0	14.6	117	76.9	100
El Jebel CDP	3 238	1 504	81.7	74.7	2 647	4.4	2 510	75.5	21.0	16.3	329	63.5	260
Eagle-Gypsum CCD	8 691	3 935	75.4	67.8	6 551	2.4	6 190	89.1	20.5	3.6	774	58.9	650
Eagle town	2 129	1 020	75.7	69.8	1 611	2.4	1 537	90.4	18.5	0.7	181	62.4	143
Edwards CDP (part)	1 818	715	61.5	45.6	1 118	1.9	1 018	76.5	31.7	15.7	99	22.2	82
Gypsum town	2 566	1 229	80.9	77.6	2 075	2.7	1 962	93.2	17.2	2.4	244	70.5	218
Minturn-Red Cliff CCD	18 566	8 010	83.0	77.2	15 405	3.6	14 415	80.6	13.1	8.8	1 150	62.5	859
Avon town	4 545	1 808	79.9	69.7	3 632	6.0	3 297	84.0	24.4	10.2	428	58.4	273
Eagle-Vail CDP	2 514	1 094	88.8	87.2	2 233	2.6	2 103	86.2	9.7	2.6	105	73.3	103
Edwards CDP (part)	4 675	2 219	85.8	80.7	4 012	1.2	3 865	84.9	11.1	4.8	376	60.1	256
Minturn town	873	401	78.8	69.1	688	3.8	659	84.8	13.1	3.2	67	55.2	42
Red Cliff town	250	104	70.4	61.5	176	1.7	167	88.0	21.0	-	10	70.0	12
Vail town	4 106	1 704	83.2	76.9	3 416	2.5	3 218	69.7	7.5	15.4	129	75.2	142
Elbert County	14 653	7 335	75.5	68.4	11 045	2.4	10 580	89.0	12.8	1.1	1 128	59.2	802
Agate CCD	358	160	62.8	58.8	223	4.9	212	78.3	16.5	-	20	50.0	14
Elizabeth CCD	13 233	6 617	76.5	69.6	10 113	2.3	9 699	89.9	12.7	1.2	1 039	58.4	717
Elizabeth town	1 078	530	80.0	75.1	860	3.1	816	92.8	17.9	0.2	112	77.7	105
Kiowa town	445	215	74.4	64.7	331	4.5	305	91.5	14.1	0.7	50	46.0	26
Ponderosa Park CDP	2 306	1 150	74.0	68.9	1 707	1.8	1 655	90.7	16.0	-	200	40.0	96
Simla CCD	1 062	558	66.8	57.2	709	4.1	669	79.8	13.8	0.4	69	73.9	71
Simla town	512	264	60.2	48.5	308	7.8	276	89.1	12.0	1.1	31	64.5	29
El Paso County	389 986	196 280	71.9	63.6	256 858	4.7	263 805	90.1	12.0	1.0	32 263	61.7	26 892
Black Forest-Peyton CCD	27 746	13 884	71.5	61.6	19 396	3.1	18 932	90.6	9.6	0.3	1 986	55.6	1 521
Black Forest CDP	9 861	4 941	74.4	65.9	7 246	3.2	6 999	92.5	10.5	0.3	564	60.8	531
Calhan town	678	363	60.0	47.9	403	4.7	379	87.6	14.8	1.1	61	59.0	64
Colorado Springs city (part)	626	344	44.2	32.3	248	-	277	96.0	8.3	-	44	40.9	22
Gleneagle CDP	3 098	1 570	69.1	59.0	2 042	3.3	2 028	91.2	7.9	-	249	50.6	150

Table 7. **Employment Status and Journey to Work: 2000**—Con.

[Data based on a sample (except Tables 65-68). For information on confidentiality protection, coverage, sampling error, and nonsampling error, see Appendix G.
For location of definitions, see "How to Use This Census Report"]

State County County Subdivision Place	Population 16 years and over												
			Labor force								Females with own children under 6 years		
			Percent in labor force		Civilian labor force		Workers						
								Means of transportation to work					
	Total	Female	Total	Female	Number	Percent un-employed	Number	Percent using car, truck, or van	Percent in carpools	Percent using public trans-portation	Number	Percent in labor force	Own children under 6 years, all parents in family in labor force
El Paso County—Con.													
Black Forest-Peyton CCD—Con.													
Monument town (part)	287	157	81.9	71.3	215	1.9	226	97.3	16.4	-	42	64.3	45
Ramah town	82	39	76.8	76.9	63	3.2	61	95.1	4.9	-	9	88.9	15
Woodmoor CDP (part)	5 197	2 589	68.7	58.6	3 493	3.4	3 425	89.3	5.1	0.4	439	52.4	246
Cheyenne Mountain CCD	6 519	3 330	67.4	57.8	4 281	3.3	4 217	91.2	9.2	-	451	47.7	274
Colorado Springs city (part)	5 295	2 714	67.8	57.6	3 495	3.6	3 439	92.4	5.4	-	363	50.4	227
Colorado Springs CCD	269 970	138 434	70.6	62.9	180 944	4.8	179 100	91.3	12.1	1.2	21 368	62.2	18 192
Cimarron Hills CDP (part)	83	28	86.7	78.6	58	-	66	100.0	37.9	-	6	-	-
Colorado Springs city (part)	262 294	134 601	70.7	62.9	175 843	4.7	174 195	91.2	11.9	1.2	20 802	62.2	17 602
Fountain city (part)	578	284	68.7	65.5	381	7.3	355	94.4	16.3	-	31	61.3	58
Security-Widefield CDP (part)	93	41	82.8	61.0	77	13.0	62	100.0	24.2	-	14	57.1	9
Stratmoor CDP (part)	4 723	2 379	68.2	60.4	3 054	8.2	2 917	95.1	21.0	0.7	424	61.8	449
Elsmere CCD	19 564	9 841	78.4	70.5	14 107	5.1	14 464	93.9	11.5	0.6	2 297	65.3	1 994
Cimarron Hills CDP (part)	10 761	5 474	78.2	71.2	7 820	7.3	7 748	94.1	12.8	1.0	1 188	72.1	1 191
Colorado Springs city (part)	6 507	3 253	82.0	73.6	4 717	2.2	5 189	94.1	9.7	0.3	957	60.4	723
Fountain CCD	40 178	18 923	74.6	64.7	22 439	5.4	28 248	89.1	15.4	0.3	4 044	61.6	3 218
Colorado Springs city (part)	-	-	(X)	(X)	-	(X)	-	(X)	(X)	(X)	-	(X)	-
Fort Carson CDP	7 822	2 183	88.4	65.1	1 144	9.4	6 536	71.0	24.1	0.1	995	50.2	677
Fountain city (part)	9 868	5 090	73.5	66.6	6 630	6.3	6 766	95.5	14.6	0.3	1 108	65.2	971
Security-Widefield CDP (part)	21 627	11 304	70.3	64.0	14 208	4.7	14 400	94.7	11.9	0.3	1 872	66.3	1 508
Stratmoor CDP (part)	-	-	(X)	(X)	-	(X)	-	(X)	(X)	(X)	-	(X)	-
Monument CCD	15 117	6 511	82.2	71.0	8 044	3.9	11 452	65.9	7.2	0.8	1 186	64.0	962
Air Force Academy CDP	5 791	1 723	92.2	77.5	1 000	10.6	4 668	37.4	4.0	0.1	648	59.9	436
Colorado Springs city (part)	657	325	70.2	64.3	461	2.2	434	79.5	14.3	3.0	19	68.4	15
Manitou Springs city (part)	4 000	2 094	75.4	69.6	3 011	4.5	2 862	82.6	10.6	2.0	156	86.5	195
Monument town (part)	1 074	558	80.1	76.0	848	2.4	820	88.9	11.3	-	129	72.9	125
Palmer Lake town	1 623	821	77.2	66.7	1 239	2.7	1 207	91.0	9.0	0.2	120	45.0	77
Woodmoor CDP (part)	-	-	(X)	(X)	-	(X)	-	(X)	(X)	(X)	-	(X)	-
Pikes Peak CCD	3 063	1 506	71.7	64.5	2 186	3.9	2 034	88.7	13.6	0.4	159	57.2	120
Cascade-Chipita Park CDP	1 400	656	72.9	66.5	1 012	2.8	967	88.0	14.6	-	54	50.0	33
Colorado Springs city (part)	390	203	67.7	56.7	264	-	253	92.5	9.5	-	38	73.7	27
Green Mountain Falls town (part)	593	308	80.9	75.0	478	6.1	448	89.3	10.7	-	15	66.7	14
Manitou Springs city (part)	200	120	43.0	35.0	86	-	78	89.7	-	-	13	-	-
Southeastern El Paso CCD	7 829	3 851	72.9	64.3	5 461	4.9	5 358	92.7	15.7	0.2	772	56.9	611
Colorado Springs city (part)	23	11	82.6	63.6	19	-	19	100.0	-	-	3	100.0	8
Fountain city (part)	37	20	100.0	100.0	37	-	37	100.0	-	-	-	(X)	-
Fremont County	37 959	15 621	45.1	52.2	17 027	4.1	16 077	90.6	15.1	0.5	1 896	68.8	1 616
Canon City CCD	23 889	10 074	45.1	51.5	10 734	4.0	10 131	91.2	13.6	0.8	1 158	73.5	1 108
Brookside town	168	88	65.5	61.4	110	5.5	104	90.4	8.7	-	12	58.3	11
Canon City city	12 378	6 270	51.4	49.4	6 345	4.1	6 011	91.0	13.6	1.0	729	77.5	739
Florence city (part)	-	-	(X)	(X)	-	(X)	-	(X)	(X)	(X)	-	(X)	-
Lincoln Park CDP	3 047	1 626	57.3	54.8	1 736	4.4	1 617	92.8	13.3	1.2	168	81.0	143
Williamsburg town (part)	4	2	-	-	-	(X)	-	(X)	(X)	(X)	-	(X)	-
Cotopaxi CCD	2 581	1 277	53.4	51.5	1 377	3.0	1 317	82.6	15.7	0.2	91	37.4	61
Florence CCD	7 934	2 463	34.4	53.0	2 695	4.7	2 546	91.5	17.7	-	401	70.1	291
Coal Creek town	248	131	65.7	68.7	163	9.8	147	93.9	9.5	-	14	100.0	14
Florence city (part)	2 676	1 434	61.1	54.7	1 600	2.3	1 549	88.9	20.5	-	224	65.6	147
Rockvale town	308	152	55.8	47.4	172	7.6	153	93.5	17.0	-	16	50.0	11
Williamsburg town (part)	558	275	57.2	54.9	319	7.2	292	95.9	11.6	-	41	82.9	44
Penrose-Portland CCD	3 555	1 807	62.9	55.8	2 221	4.5	2 083	91.7	18.7	-	246	56.5	156
Penrose CDP	3 128	1 595	62.1	54.6	1 927	5.2	1 789	91.7	20.7	-	219	54.3	133
Garfield County	33 162	16 185	71.1	63.1	23 544	2.7	22 540	85.6	20.8	3.0	2 687	57.7	2 024
Glenwood Springs CCD	16 130	7 898	72.8	64.7	11 737	2.2	11 270	79.9	19.3	5.7	1 261	55.7	884
Carbondale town	3 992	1 872	71.2	65.2	2 844	1.2	2 749	78.4	25.9	11.9	365	40.5	185
Glenwood Springs city	6 177	3 065	72.8	64.7	4 494	2.4	4 326	81.0	13.0	3.6	442	65.8	397
Grand Valley CCD	3 943	2 007	55.2	48.0	2 176	4.7	2 024	92.4	24.2	0.7	314	60.2	211
Battlement Mesa CDP	2 745	1 437	48.9	42.1	1 341	6.9	1 206	95.4	26.5	-	220	57.7	139
Parachute town	665	325	72.0	61.2	479	2.1	462	90.9	27.7	1.1	78	70.5	58
New Castle CCD	5 541	2 713	78.7	71.0	4 358	3.1	4 171	90.4	24.8	0.6	495	63.4	403
New Castle town	1 445	732	82.4	72.4	1 190	1.9	1 140	95.1	23.6	0.2	164	61.6	124
Silt town	1 204	563	75.3	69.8	907	4.5	861	89.3	27.6	1.6	103	66.0	91
Rifle CCD	7 548	3 567	70.0	62.3	5 273	2.7	5 075	91.6	19.6	-	617	56.1	526
Rifle city	5 014	2 361	73.4	64.6	3 671	3.0	3 500	92.4	19.3	-	458	62.0	450
Gilpin County	3 873	1 793	81.3	78.0	3 143	2.1	2 998	88.5	15.5	1.2	186	82.8	232
Central City CCD	3 873	1 793	81.3	78.0	3 143	2.1	2 998	88.5	15.5	1.2	186	82.8	232
Black Hawk city	112	57	82.1	75.4	92	-	88	45.5	9.1	-	3	100.0	2
Central City city	429	210	78.3	73.3	336	3.0	321	82.9	27.4	5.0	17	100.0	19
Coal Creek CDP (part)	143	83	81.8	77.1	117	5.1	111	80.2	40.5	-	9	100.0	5
Grand County	10 076	4 674	77.1	72.1	7 768	3.2	7 329	83.6	16.2	1.3	631	68.3	507
Granby CCD	7 871	3 649	77.6	73.5	6 107	2.8	5 786	82.7	16.3	1.6	438	71.0	375
Fraser town	747	329	83.9	84.8	627	3.7	569	86.6	18.1	1.9	44	79.5	41
Granby town	1 143	551	80.4	76.4	919	2.8	877	85.9	20.6	1.9	87	64.4	74
Grand Lake town	397	187	71.5	61.0	284	2.8	272	68.8	14.7	2.6	13	84.6	15
Hot Sulphur Springs town (part)	437	205	74.4	74.1	325	-	316	83.5	13.6	0.6	29	48.3	14
Tabernash CDP	109	52	63.3	40.4	69	-	69	100.0	24.6	-	19	26.3	7
Winter Park town	595	264	85.7	81.1	510	2.2	463	72.1	9.5	6.5	10	80.0	9
Kremmling CCD	2 205	1 025	75.3	67.2	1 661	4.7	1 543	86.9	15.9	-	193	62.2	132
Hot Sulphur Springs town (part)	3	-	100.0	(X)	3	-	3	100.0	-	-	-	(X)	-
Kremmling town	1 186	564	76.9	69.7	912	5.4	858	88.3	15.3	-	100	66.0	99
Gunnison County	11 770	5 308	73.4	70.3	8 632	5.3	7 916	72.2	15.7	2.9	590	67.8	471
Crested Butte CCD	3 053	1 303	86.4	83.1	2 637	2.9	2 454	60.4	11.0	7.3	173	77.5	164
Crested Butte town	1 381	605	87.2	84.6	1 204	2.4	1 096	41.1	8.4	11.6	63	81.0	53

Table 7. **Employment Status and Journey to Work: 2000**—Con.

[Data based on a sample (except Tables 65-68). For information on confidentiality protection, coverage, sampling error, and nonsampling error, see Appendix G.
For location of definitions, see "How to Use This Census Report"]

State County County Subdivision Place	Population 16 years and over												
			Labor force								Females with own children under 6 years		
			Percent in labor force		Civilian labor force		Workers						
								Means of transportation to work					
	Total	Female	Total	Female	Number	Percent un-employed	Number	Percent using car, truck, or van	Percent in carpools	Percent using public trans-portation	Number	Percent in labor force	Own children under 6 years, all parents in family in labor force
Gunnison County—Con.													
Crested Butte CCD—Con.													
Mount Crested Butte town	542	203	84.3	80.3	457	5.5	423	55.3	3.1	9.9	18	50.0	7
Gunnison CCD	7 999	3 692	68.8	67.1	5 502	6.4	5 025	77.7	18.4	1.0	407	64.6	304
Gunnison city	4 631	2 067	68.0	69.0	3 147	9.2	2 825	69.7	18.4	1.1	178	75.3	184
Pitkin town	110	58	62.7	58.6	69	-	69	59.4	23.2	-	6	100.0	10
Sapinero CCD	306	121	65.0	48.8	199	4.5	190	59.5	4.2	-	-	(X)	-
Somerset CCD	412	192	71.4	59.9	294	6.8	247	88.3	14.2	-	10	30.0	3
Marble town	98	45	86.7	75.6	85	-	77	100.0	27.3	-	5	-	-
Hinsdale County	651	310	70.5	61.6	459	2.2	433	67.2	16.4	0.5	28	67.9	39
Lake City CCD	651	310	70.5	61.6	459	2.2	433	67.2	16.4	0.5	28	67.9	39
Lake City town	312	142	68.9	62.0	215	0.5	201	64.2	22.4	-	12	75.0	21
Huerfano County	6 450	2 887	48.8	51.6	3 148	8.6	2 838	84.5	17.3	0.4	311	65.0	265
Gardner CCD	536	232	60.4	57.3	324	7.7	290	91.4	38.6	-	16	68.8	8
La Veta CCD	1 262	658	61.5	53.3	776	4.9	734	80.5	9.0	-	74	27.0	33
La Veta town	748	402	61.1	55.0	457	5.7	427	81.5	6.8	-	47	27.7	22
Walsenburg CCD	4 652	1 997	44.0	50.3	2 048	10.1	1 814	85.0	17.3	0.6	221	77.4	224
Walsenburg city	3 412	1 398	39.5	47.3	1 349	11.0	1 194	88.1	21.1	0.3	160	74.4	182
Jackson County	1 242	607	66.7	59.0	829	4.3	785	62.0	10.1	0.4	80	70.0	68
Walden CCD	1 242	607	66.7	59.0	829	4.3	785	62.0	10.1	0.4	80	70.0	68
Walden town	596	285	61.7	55.8	368	9.0	327	74.9	12.2	-	30	66.7	26
Jefferson County	409 449	207 774	73.4	67.1	300 508	3.2	286 304	89.5	9.9	3.3	28 945	64.1	23 967
Central Jefferson CCD	18 488	9 385	71.3	62.4	13 186	3.2	12 561	83.6	9.2	3.5	1 238	55.8	813
Evergreen CDP	7 038	3 478	74.4	66.1	5 233	3.8	4 990	82.2	9.2	3.5	544	53.1	377
Indian Hills CDP	889	465	72.1	69.5	641	1.6	625	90.4	8.8	1.3	54	70.4	33
Kittredge CDP	733	402	78.2	72.6	573	6.1	519	91.9	7.3	-	73	71.2	48
Morrison town (part)	347	222	42.9	28.4	149	1.3	143	88.8	18.2	2.1	3	100.0	5
Golden CCD	24 217	11 328	72.3	68.1	17 503	3.1	16 496	84.2	9.5	2.8	1 543	60.5	1 126
Applewood CDP (part)	-	-	(X)	(X)	-	(X)	-	(X)	(X)	(X)	-	(X)	-
Arvada city (part)	147	68	89.1	88.2	131	-	124	85.5	5.6	6.5	9	100.0	10
Coal Creek CDP (part)	1 188	545	73.4	65.5	872	4.2	823	84.4	7.0	0.6	43	53.5	30
Genesee CDP	2 846	1 458	74.8	65.0	2 128	3.9	2 029	82.2	4.1	2.3	224	55.8	164
Golden city (part)	13 341	6 040	69.5	67.9	9 265	3.6	8 645	82.2	9.4	3.7	917	63.4	699
Morrison town (part)	47	25	78.7	72.0	37	5.4	35	85.7	2.9	-	8	62.5	4
West Pleasant View CDP (part)	298	111	71.8	80.2	214	-	203	92.6	18.2	3.0	8	-	-
Northeast Jefferson CCD	349 710	178 617	73.6	67.4	257 141	3.2	244 973	90.3	10.0	3.3	24 849	65.5	21 168
Applewood CDP (part)	5 889	3 054	64.7	59.0	3 808	3.3	3 608	85.2	8.5	2.7	273	70.3	295
Arvada city (part)	76 336	39 339	72.2	65.5	55 074	3.7	52 166	90.6	8.6	3.3	5 500	60.2	4 439
Bow Mar town (part)	197	95	65.5	44.2	129	3.9	124	87.1	7.3	-	6	66.7	8
Broomfield city (part)	1 143	529	86.4	79.4	988	6.8	914	86.1	6.9	4.2	137	69.3	97
Columbine CDP (part)	17 136	8 651	74.6	68.1	12 781	2.3	12 282	91.4	8.5	1.7	1 084	61.5	921
East Pleasant View CDP	248	123	78.2	65.9	194	-	194	77.3	17.5	12.9	-	(X)	6
Edgewater city	4 190	2 070	70.7	63.7	2 960	4.3	2 773	88.9	16.4	6.6	299	71.2	277
Golden city (part)	731	310	83.6	79.4	611	8.0	552	88.2	10.9	2.4	47	83.0	54
Ken Caryl CDP	22 811	11 772	80.4	74.3	18 343	2.4	17 699	93.1	7.8	1.6	2 024	66.3	1 706
Lakeside town	16	4	62.5	50.0	10	20.0	8	62.5	-	37.5	-	(X)	2
Lakewood city	115 720	59 143	70.8	65.3	81 847	3.4	77 680	89.6	11.7	4.1	7 553	66.9	6 442
Littleton city (part)	-	-	(X)	(X)	-	(X)	-	(X)	(X)	(X)	-	(X)	-
Morrison town (part)	-	-	(X)	(X)	-	(X)	-	(X)	(X)	(X)	-	(X)	-
Mountain View town	489	239	75.5	70.7	369	5.7	334	87.1	15.0	4.8	25	56.0	21
Superior town (part)	-	-	(X)	(X)	-	(X)	-	(X)	(X)	(X)	-	(X)	-
Westminster city (part)	32 285	16 354	82.1	75.4	26 465	2.8	25 428	91.1	9.8	3.7	2 823	67.3	2 384
West Pleasant View CDP (part)	2 776	1 276	75.1	73.3	2 086	3.5	1 998	87.5	17.8	3.0	185	84.9	185
Wheat Ridge city	26 829	14 316	64.4	57.5	17 288	4.5	16 183	88.0	11.8	4.7	1 602	66.2	1 446
South Jefferson CCD	17 034	8 444	74.5	64.5	12 678	2.3	12 274	85.7	9.1	3.0	1 315	50.5	860
Aspen Park CDP	683	357	78.6	71.4	537	5.0	510	87.3	12.0	3.1	27	66.7	30
Columbine CDP (part)	-	-	(X)	(X)	-	(X)	-	(X)	(X)	(X)	-	(X)	-
Littleton city (part)	89	37	95.5	89.2	85	-	85	91.8	12.9	-	8	100.0	10
Morrison town (part)	-	-	(X)	(X)	-	(X)	-	(X)	(X)	(X)	-	(X)	-
Kiowa County	1 280	650	60.6	51.4	776	3.0	737	81.7	11.1	0.5	72	52.8	59
Eads CCD	815	424	57.8	49.5	471	2.1	449	87.5	13.1	-	39	66.7	49
Eads town	593	307	55.8	49.2	331	3.0	309	90.3	15.5	-	22	68.2	32
Haswell CCD	120	55	70.8	70.9	85	7.1	79	77.2	13.9	2.5	5	40.0	2
Haswell town	57	25	73.7	84.0	42	7.1	39	79.5	23.1	-	2	100.0	2
Sheridan Lake CCD	345	171	63.8	49.7	220	3.2	209	70.8	5.7	1.0	28	35.7	8
Sheridan Lake town	42	22	61.9	54.5	26	-	26	53.8	-	-	4	-	-
Kit Carson County	6 143	2 884	61.0	59.3	3 746	2.2	3 626	84.4	12.4	0.4	370	55.9	343
Burlington CCD	3 985	1 792	58.9	60.5	2 349	1.9	2 288	86.8	11.8	0.5	252	56.7	252
Bethune town	151	70	68.9	60.0	104	1.9	102	94.1	29.4	-	18	61.1	13
Burlington city	2 831	1 257	56.3	61.3	1 595	2.3	1 552	90.1	11.9	0.4	191	57.6	195
Flagler CCD	1 045	531	63.7	55.2	666	3.2	629	75.8	8.3	0.6	47	51.1	39
Flagler town	461	254	65.1	59.4	300	3.0	285	76.5	3.2	1.4	23	56.5	19
Seibert town	160	82	51.9	40.2	83	7.2	72	91.7	11.1	-	3	-	1
Stratton CCD	1 113	561	65.7	59.0	731	2.2	709	84.3	17.8	-	71	56.3	52
Stratton town	534	269	64.8	60.2	346	1.4	337	85.8	16.9	-	24	58.3	14
Vona town	67	41	44.8	41.5	30	-	30	100.0	30.0	-	7	100.0	4
Lake County	5 927	2 722	72.7	65.4	4 306	6.0	3 961	88.1	28.5	3.4	498	59.8	357
Leadville CCD	5 036	2 338	72.7	65.9	3 660	5.7	3 399	88.1	25.6	3.2	330	66.1	269
Leadville city	2 321	1 081	74.0	66.1	1 717	4.3	1 601	85.2	24.7	4.8	144	68.1	120
Leadville North CDP	1 505	738	72.9	67.8	1 097	7.8	1 005	89.4	24.0	2.4	108	80.6	104
Leadville North CCD	891	384	72.5	62.5	646	8.0	562	88.1	46.3	4.4	168	47.6	88

Table 7. **Employment Status and Journey to Work: 2000**—Con.

[Data based on a sample (except Tables 65-68). For information on confidentiality protection, coverage, sampling error, and nonsampling error, see Appendix G.
For location of definitions, see "How to Use This Census Report"]

State County County Subdivision Place	Population 16 years and over												
			Labor force								Females with own children under 6 years		
			Percent in labor force		Civilian labor force		Workers						
								Means of transportation to work					
	Total	Female	Total	Female	Number	Percent un-employed	Number	Percent using car, truck, or van	Percent in carpools	Percent using public trans-portation	Number	Percent in labor force	Own children under 6 years, all parents in family in labor force
La Plata County	35 325	17 364	69.0	65.3	24 386	5.7	22 481	83.0	13.6	1.0	1 931	65.4	1 675
Bayfield CCD	5 150	2 579	70.6	65.4	3 635	5.3	3 402	87.7	17.3	0.1	362	57.7	268
Bayfield town	1 178	636	73.5	66.0	866	4.3	816	90.8	14.0	0.2	103	62.1	70
Durango CCD	22 641	11 079	68.5	65.4	15 517	6.0	14 274	80.7	12.5	1.5	1 103	70.5	1 018
Durango city	12 005	5 794	66.4	65.3	7 975	7.5	7 236	75.0	12.0	2.5	518	78.6	496
Durango Southwest CCD	3 751	1 845	72.6	67.1	2 725	3.8	2 525	85.8	14.3	0.3	191	61.3	176
Ignacio CCD	3 783	1 861	66.4	62.9	2 509	6.4	2 280	88.0	13.8	-	275	57.8	213
Ignacio town	511	272	64.4	58.5	329	7.0	301	80.7	6.0	-	36	55.6	21
Larimer County	198 990	100 209	71.9	65.1	142 915	4.2	134 615	88.4	11.0	0.9	12 456	64.1	10 489
Berthoud CCD	8 310	4 138	77.1	68.6	6 402	2.4	6 195	92.2	10.0	0.4	474	62.4	465
Berthoud town (part)	3 621	1 855	77.9	70.6	2 822	1.8	2 738	94.1	9.6	0.3	262	63.4	265
Campion CDP (part)	800	422	69.9	56.4	559	4.1	531	97.6	18.3	-	54	66.7	51
Estes Park CCD	9 383	4 807	63.2	59.2	5 926	2.7	5 662	84.8	17.8	0.2	349	73.4	326
Estes Park town	4 492	2 309	64.0	57.6	2 877	2.7	2 763	82.5	13.6	0.3	170	56.5	160
Fort Collins CCD	113 274	56 572	72.7	66.0	82 177	5.0	76 672	86.4	10.5	1.4	6 789	60.7	5 341
Fort Collins city (part)	94 369	47 082	72.3	65.8	68 143	5.3	63 405	85.4	10.2	1.6	5 685	59.1	4 344
Laporte CDP (part)	2 028	959	78.6	75.1	1 593	1.6	1 561	93.1	12.6	-	117	69.2	83
Livermore CCD	4 019	1 929	68.8	59.9	2 764	4.2	2 613	84.5	18.4	-	197	68.5	160
Red Feather Lakes CDP	418	231	36.8	30.7	154	-	146	75.3	26.0	-	-	(X)	1
Loveland CCD	55 867	28 736	70.8	63.5	39 506	3.3	37 665	92.4	10.6	0.2	4 115	68.7	3 732
Campion CDP (part)	564	278	56.6	44.6	319	-	319	95.0	8.8	-	24	87.5	19
Fort Collins city (part)	1 566	777	73.9	60.7	1 137	2.7	1 126	91.2	7.5	-	201	67.7	198
Loveland city	38 584	20 069	70.1	63.1	27 025	3.2	25 812	93.2	10.8	0.1	2 962	68.4	2 655
Windsor town (part)	226	102	85.4	83.3	193	-	183	91.3	4.9	-	18	100.0	29
Timnath-Wellington CCD	8 137	4 027	75.6	70.1	6 140	3.3	5 808	88.8	9.9	-	532	65.2	465
Fort Collins city (part)	-	-	(X)	(X)	-	(X)	-	(X)	(X)	(X)	-	(X)	-
Laporte CDP (part)	85	38	96.5	92.1	82	-	82	100.0	3.7	-	-	(X)	-
Timnath town	154	77	78.6	67.5	121	3.3	115	87.8	7.0	-	18	44.4	10
Wellington town	1 922	944	77.2	71.3	1 482	4.3	1 403	94.9	16.0	-	200	64.5	180
Windsor town (part)	82	44	87.8	100.0	72	-	72	100.0	6.9	-	-	(X)	-
Las Animas County	11 995	6 219	54.7	49.4	6 556	5.7	5 946	89.3	16.6	0.5	620	61.6	584
Aguilar CCD	927	454	49.1	46.9	455	7.5	411	85.9	20.4	-	51	54.9	44
Aguilar town	541	268	48.8	45.5	264	8.0	238	85.3	18.5	-	31	48.4	25
Branson CCD	173	93	67.1	60.2	116	2.6	113	82.3	8.8	-	2	-	2
Branson town	69	42	81.2	73.8	56	5.4	53	77.4	11.3	-	-	(X)	-
Kim CCD	280	134	63.2	56.0	177	3.4	168	64.9	12.5	3.6	12	83.3	10
Kim town	68	34	63.2	61.8	43	-	43	79.1	23.3	-	2	-	-
Model CCD	123	59	55.3	47.5	68	5.9	64	84.4	18.8	3.1	6	66.7	9
Trinidad CCD	9 288	4 916	55.4	50.6	5 143	5.6	4 640	90.8	16.3	0.5	504	63.5	484
Cokedale town	149	76	58.4	64.5	87	-	83	96.4	18.1	-	10	100.0	9
Starkville town	117	58	68.4	60.3	80	5.0	76	90.8	23.7	-	3	100.0	5
Trinidad city	7 065	3 770	54.2	49.5	3 829	6.3	3 415	93.0	16.7	0.3	402	67.4	403
Weston CCD	1 204	563	49.8	38.0	597	6.2	550	88.7	18.7	-	45	44.4	35
Lincoln County	4 835	2 038	52.4	59.1	2 535	2.3	2 453	81.7	12.2	-	273	72.5	230
Arriba CCD	391	183	56.3	42.1	220	1.4	212	73.6	9.0	-	24	50.0	10
Arriba town (part)	199	105	47.2	36.2	94	3.2	89	88.8	14.6	-	11	54.5	6
Hugo CCD	954	514	64.9	59.7	619	1.6	606	86.1	17.7	-	51	74.5	42
Arriba town (part)	-	-	(X)	(X)	-	(X)	-	(X)	(X)	(X)	-	(X)	-
Hugo town	699	384	61.7	57.0	431	2.3	418	89.0	18.9	-	40	70.0	33
Karval CCD	520	254	67.3	59.4	350	1.7	344	64.0	12.2	-	37	75.7	28
Limon CCD	2 970	1 087	45.3	61.6	1 346	3.0	1 291	85.6	10.2	-	161	74.5	150
Genoa town	121	66	70.2	65.2	85	9.4	74	78.4	23.0	-	12	75.0	13
Limon town	1 515	841	67.9	62.8	1 028	2.4	993	87.4	10.1	-	131	72.5	129
Logan County	16 084	7 583	60.7	61.1	9 765	3.8	9 209	89.5	13.5	-	1 022	70.5	891
Crook CCD	388	188	73.2	73.4	284	3.5	274	67.9	13.9	-	52	86.5	39
Crook town	93	45	55.9	48.9	52	-	52	80.8	5.8	-	2	-	-
Fleming CCD	2 571	608	31.0	58.1	796	0.8	778	84.3	11.1	-	66	68.2	75
Fleming town	330	177	57.3	52.0	189	3.2	178	92.1	20.8	-	13	69.2	14
Sterling city (part)	59	29	59.3	37.9	35	-	35	100.0	25.7	-	2	-	-
Merino CCD	794	418	70.2	66.7	553	1.1	551	88.0	14.2	-	53	66.0	38
Atwood CDP	139	74	91.4	89.2	123	-	127	96.1	9.4	-	-	(X)	-
Merino town	190	105	63.2	66.7	120	5.0	114	85.1	11.4	-	9	100.0	12
Peetz CCD	444	213	69.8	66.7	308	1.6	301	81.7	10.3	1.3	21	61.9	16
Peetz town	195	97	63.6	60.8	122	4.1	119	82.4	11.8	-	7	71.4	7
Sterling CCD	11 887	6 156	65.8	60.5	7 824	4.4	7 305	91.3	13.8	-	830	70.2	723
Iliff town	159	84	62.3	59.5	99	3.0	96	90.6	21.9	-	11	72.7	12
Padroni CDP	55	33	70.9	51.5	39	-	39	100.0	23.1	-	4	100.0	8
Sterling city (part)	8 721	4 589	64.6	60.3	5 631	5.3	5 180	91.1	15.0	-	649	71.3	532
Mesa County	90 939	47 029	64.2	58.7	58 371	5.7	54 101	89.1	12.1	0.5	5 866	63.7	4 929
Clifton CCD	17 503	9 134	66.6	60.9	11 654	6.6	10 709	90.4	14.1	0.5	1 560	66.3	1 348
Clifton CDP (part)	9 507	5 100	68.1	62.0	6 475	6.9	5 926	92.1	16.9	0.2	1 030	66.2	958
Fruitvale CDP (part)	2 027	1 036	62.2	52.1	1 261	2.5	1 201	91.2	5.4	1.2	230	71.7	179
Grand Junction city (part)	-	-	(X)	(X)	-	(X)	-	(X)	(X)	(X)	-	(X)	-
Orchard Mesa CDP (part)	128	69	64.8	55.1	83	8.4	76	94.7	23.7	-	5	100.0	5
Palisade town	2 091	1 104	64.7	60.1	1 352	6.7	1 255	88.3	17.8	2.0	133	56.4	83
Collbran CCD	1 795	859	58.9	53.6	1 057	4.2	988	80.9	16.5	0.7	76	61.8	49
Collbran town	306	164	57.2	49.4	175	5.7	158	81.6	18.4	-	17	35.3	7
De Beque CCD	646	322	66.6	61.5	427	4.2	396	83.3	25.5	-	32	59.4	34
De Beque town	372	189	61.8	53.4	230	4.3	207	90.3	27.1	-	23	43.5	25
Fruita CCD	11 466	5 811	66.8	60.9	7 663	4.2	7 163	85.3	7.6	0.5	746	64.2	543
Fruita city (part)	4 795	2 579	62.2	56.8	2 983	7.9	2 674	89.9	7.6	-	354	62.1	249
Grand Junction city (part)	1 205	606	69.2	65.7	834	1.3	817	88.1	3.8	2.0	54	72.2	45
Glade Park-Gateway CCD	1 486	728	68.6	61.1	1 020	4.2	969	92.8	20.2	-	74	54.1	106

Table 7. **Employment Status and Journey to Work: 2000**—Con.

[Data based on a sample (except Tables 65-68). For information on confidentiality protection, coverage, sampling error, and nonsampling error, see Appendix G.
For location of definitions, see "How to Use This Census Report"]

State County County Subdivision Place	Population 16 years and over												
			Labor force								Females with own children under 6 years		
			Percent in labor force		Civilian labor force		Workers						
								Means of transportation to work					
	Total	Female	Total	Female	Number	Percent un-employed	Number	Percent using car, truck, or van	Percent in carpools	Percent using public trans-portation	Number	Percent in labor force	Own children under 6 years, all parents in family in labor force
Mesa County—Con.													
Glade Park-Gateway CCD—Con.													
Fruita city (part)	192	88	80.2	85.2	154	-	154	100.0	17.5	-	6	-	-
Grand Junction city (part)	222	102	73.4	57.8	163	-	163	95.7	25.2	-	20	100.0	66
Redlands CDP (part)	85	45	49.4	22.2	42	-	42	100.0	16.7	-	12	-	-
Grand Junction CCD	56 394	29 328	62.7	57.3	35 376	5.9	32 790	89.8	11.8	0.5	3 309	62.2	2 771
Clifton CDP (part)	2 928	1 539	66.1	61.7	1 927	2.9	1 867	96.0	15.3	-	269	70.3	230
Fruitvale CDP (part)	3 278	1 706	66.9	60.7	2 192	3.5	2 071	90.0	10.6	-	153	88.9	207
Grand Junction city (part)	32 830	17 166	61.4	55.6	20 152	6.2	18 593	87.2	12.1	0.8	1 775	57.8	1 399
Orchard Mesa CDP (part)	4 705	2 372	67.2	62.3	3 161	7.1	2 883	94.1	8.6	-	282	53.9	218
Redlands CDP (part)	6 387	3 234	61.3	54.7	3 914	4.0	3 701	92.3	8.7	0.4	305	65.2	231
Whitewater-Kahnah Creek CCD	1 649	847	71.2	69.9	1 174	4.6	1 086	87.3	12.6	0.3	69	89.9	78
Orchard Mesa CDP (part)	-	-	(X)	(X)	-	(X)	-	(X)	(X)	(X)	-	(X)	-
Mineral County	687	346	62.3	56.6	428	2.8	402	78.9	28.1	0.2	30	60.0	20
Creede CCD	687	346	62.3	56.6	428	2.8	402	78.9	28.1	0.2	30	60.0	20
Creede town	320	160	65.9	60.6	211	2.8	202	76.7	39.1	-	14	71.4	9
Moffat County	9 925	4 808	69.3	60.8	6 875	5.5	6 357	92.0	22.0	1.4	640	64.8	555
Craig CCD	9 252	4 485	70.3	61.6	6 508	5.5	6 031	92.5	21.9	1.4	611	65.6	545
Craig city	6 869	3 394	69.3	62.3	4 758	6.1	4 403	92.9	21.9	1.7	486	65.8	445
Dinosaur CCD	365	194	58.6	51.5	214	9.8	173	86.7	25.4	-	21	66.7	10
Dinosaur town	260	131	54.2	45.0	141	8.5	121	93.4	27.3	-	18	61.1	7
Maybell-Powder Wash CCD	308	129	49.7	47.3	153	-	153	79.7	20.9	-	8	-	-
Montezuma County	18 049	9 349	63.3	58.1	11 434	6.9	10 371	89.8	16.8	0.3	1 309	63.1	1 216
Cortez CCD	12 008	6 272	63.8	58.5	7 658	6.4	6 971	90.7	16.9	0.4	873	64.3	867
Cortez city	6 141	3 325	63.0	57.2	3 871	7.4	3 459	90.1	15.8	0.5	498	64.5	507
Towaoc CDP (part)	-	-	(X)	(X)	-	(X)	-	(X)	(X)	(X)	-	(X)	-
Dolores CCD	2 502	1 252	61.6	58.0	1 542	8.2	1 388	88.8	14.6	-	185	58.9	116
Dolores town	619	315	66.6	61.0	412	7.3	377	81.4	19.9	-	50	78.0	39
Mancos CCD	2 204	1 145	59.8	53.4	1 319	4.9	1 231	85.0	16.4	0.2	108	63.0	98
Mancos town	877	453	63.2	56.1	554	5.2	506	86.8	21.1	-	65	75.4	79
Pleasant View CCD	369	186	76.7	64.0	283	5.3	262	92.7	22.5	-	15	53.3	15
Ute Mountain CCD	966	494	65.4	61.1	632	14.7	519	89.4	20.0	1.0	128	62.5	120
Towaoc CDP (part)	683	349	65.0	62.5	444	18.9	345	87.0	17.7	1.4	97	70.1	103
Montrose County	25 532	13 131	62.6	55.8	15 975	5.0	14 855	87.2	15.9	0.3	1 907	62.9	1 523
Montrose CCD	18 660	9 672	62.2	56.1	11 592	4.7	10 784	87.3	14.7	0.3	1 386	63.3	1 107
Montrose city	9 683	5 151	58.2	51.3	5 623	5.4	5 239	88.1	14.8	0.3	720	61.3	555
Nucla CCD	2 143	1 075	62.2	53.6	1 332	5.2	1 244	85.9	20.7	0.3	103	70.9	104
Naturita town	475	239	66.1	57.3	314	13.1	268	85.4	31.3	-	25	100.0	40
Nucla town	560	306	59.3	54.2	332	5.1	308	89.6	16.9	0.6	29	55.2	20
Olathe CCD	4 729	2 384	64.5	55.2	3 051	6.1	2 827	87.3	18.3	0.2	418	59.6	312
Olathe town	1 171	613	58.2	49.6	682	7.8	618	89.3	25.1	0.8	118	54.2	92
Morgan County	19 905	10 025	62.4	53.3	12 414	4.2	11 693	91.4	14.9	0.1	1 768	57.0	1 465
Brush CCD	6 059	3 120	62.3	52.3	3 768	4.2	3 574	92.1	15.0	0.1	447	55.5	429
Brush city	3 835	1 999	59.8	50.0	2 292	3.4	2 178	94.8	18.2	-	279	57.0	278
Hillrose town	175	85	70.9	65.9	124	10.5	108	82.4	9.3	1.9	15	86.7	21
Fort Morgan CCD	11 622	5 839	61.9	53.8	7 189	4.5	6 717	92.0	15.2	0.1	1 134	59.6	898
Fort Morgan city	8 126	4 109	60.1	53.7	4 886	5.1	4 545	92.3	15.4	0.1	792	60.2	616
Log Lane Village town	651	323	68.5	55.4	446	10.1	379	96.8	28.2	-	88	63.6	73
Weldona CCD	519	243	68.0	58.0	353	2.3	345	83.5	14.2	-	36	61.1	35
Wiggins CCD	1 705	823	64.8	52.2	1 104	3.1	1 057	88.1	12.8	-	151	41.1	103
Wiggins town	583	294	67.2	57.8	392	5.6	365	92.1	14.8	-	67	53.7	53
Otero County	15 598	8 107	58.4	51.8	9 101	8.3	8 205	88.7	14.2	0.6	1 021	68.7	963
Cheraw CCD	1 515	737	66.4	63.6	1 006	4.5	946	87.6	9.2	1.6	100	70.0	88
Cheraw town	189	96	69.3	65.6	131	5.3	124	88.7	11.3	-	8	100.0	8
Fowler CCD	1 368	751	54.9	45.1	750	6.5	684	86.5	13.7	-	84	67.9	90
Fowler town	983	557	52.7	42.0	517	7.5	463	86.0	14.9	-	72	70.8	75
La Junta CCD	7 246	3 895	59.4	52.4	4 301	8.5	3 877	88.8	14.9	0.2	483	70.6	483
La Junta city	5 870	3 227	59.9	53.0	3 515	8.7	3 158	88.3	16.3	0.2	414	75.6	426
Swink town	518	258	58.9	53.1	305	3.6	291	92.1	9.6	-	45	37.8	28
Manzanola CCD	828	408	53.7	44.9	445	8.8	404	85.6	18.1	0.2	52	48.1	26
Manzanola town	423	222	46.3	39.2	196	12.8	171	87.7	25.1	0.6	25	24.0	5
Rocky Ford CCD	4 486	2 231	55.8	50.1	2 503	10.3	2 199	90.4	14.7	1.1	296	68.2	266
Rocky Ford city	3 225	1 653	52.4	45.1	1 689	13.1	1 431	89.7	14.2	1.1	231	72.3	229
Timpas CCD	155	85	61.9	54.1	96	-	95	90.5	11.6	-	6	100.0	10
Ouray County	2 993	1 485	63.0	55.0	1 885	3.6	1 778	72.6	13.9	0.3	171	54.4	118
Ouray CCD	2 993	1 485	63.0	55.0	1 885	3.6	1 778	72.6	13.9	0.3	171	54.4	118
Loghill Village CDP	258	138	52.7	43.5	136	2.9	125	80.8	10.4	-	6	100.0	10
Ouray city	659	321	61.0	55.1	402	1.2	390	61.3	6.7	-	47	46.8	28
Ridgway town	529	272	76.9	67.6	407	3.4	388	73.2	15.5	-	47	63.8	39
Park County	11 570	5 572	70.3	64.7	8 134	2.9	7 737	86.7	20.7	2.3	675	61.0	566
Fairplay CCD	10 030	4 833	72.1	66.2	7 228	2.6	6 899	86.6	20.3	2.6	607	61.6	534
Alma town	145	56	93.8	100.0	136	1.5	125	91.2	8.8	1.6	4	100.0	8
Fairplay town	464	217	76.7	69.1	356	3.4	337	81.6	21.4	2.1	29	93.1	62
Lake George CCD	1 540	739	58.8	55.2	906	4.5	838	87.6	24.2	-	68	55.9	32
Phillips County	3 418	1 785	59.7	51.8	2 039	2.8	1 954	83.1	12.4	-	231	68.8	238
Haxtun CCD	1 203	621	58.7	50.6	706	1.1	690	81.4	12.5	-	82	84.1	97
Haxtun town	790	434	53.7	46.8	424	1.2	412	82.3	13.1	-	46	76.1	51

Table 7. **Employment Status and Journey to Work: 2000**—Con.

[Data based on a sample (except Tables 65-68). For information on confidentiality protection, coverage, sampling error, and nonsampling error, see Appendix G.
For location of definitions, see "How to Use This Census Report"]

State County County Subdivision Place	Population 16 years and over												
			Labor force								Females with own children under 6 years		
			Percent in labor force		Civilian labor force		Workers						
								Means of transportation to work					
	Total	Female	Total	Female	Number	Percent un-employed	Number	Percent using car, truck, or van	Percent in carpools	Percent using public trans-portation	Number	Percent in labor force	Own children under 6 years, all parents in family in labor force
Phillips County—Con.													
Haxtun CCD—Con.													
Paoli town	32	16	68.8	56.3	22	-	22	90.9	22.7	-	3	100.0	3
Holyoke CCD	2 215	1 164	60.2	52.4	1 333	3.8	1 264	84.0	12.3	-	149	60.4	141
Holyoke city	1 661	878	58.1	51.3	965	5.2	909	88.8	15.7	-	125	56.8	108
Pitkin County	12 705	5 893	79.9	73.4	10 154	3.2	9 443	62.4	11.4	10.6	545	57.4	366
Aspen CCD	7 565	3 506	78.6	71.9	5 949	2.9	5 521	55.9	7.3	9.7	257	54.1	156
Aspen city (part)	5 083	2 365	80.6	75.1	4 096	3.7	3 790	49.7	7.0	11.1	184	59.8	125
Snowmass Village CCD	5 140	2 387	81.8	75.6	4 205	3.5	3 922	71.6	17.0	11.9	288	60.4	210
Aspen city (part)	91	50	84.6	72.0	77	-	70	40.0	-	45.7	13	100.0	7
Basalt town (part)	522	261	90.4	86.6	472	1.9	449	69.0	16.0	9.6	71	62.0	48
Snowmass Village town	1 506	677	79.3	71.9	1 194	2.2	1 159	59.3	8.8	15.4	77	49.4	47
Prowers County	10 663	5 355	65.4	55.2	6 955	3.9	6 573	90.9	15.7	0.3	845	52.0	569
Granada CCD	780	345	60.3	49.6	466	3.6	437	84.4	17.2	3.0	86	48.8	42
Granada town	410	203	56.6	51.2	232	2.2	216	87.0	12.0	-	47	61.7	25
Holly CCD	1 192	608	56.8	43.9	677	2.1	626	89.3	21.6	-	107	51.4	78
Hartman town	88	43	50.0	48.8	44	15.9	37	94.6	35.1	-	8	62.5	9
Holly town	730	381	56.0	41.2	409	1.2	391	87.5	21.5	-	81	48.1	49
Lamar CCD	8 377	4 245	67.4	57.6	5 637	4.3	5 327	92.0	14.5	0.1	643	52.6	439
Lamar city	6 712	3 422	65.7	55.3	4 406	5.0	4 138	92.5	14.8	0.1	509	46.4	310
Wiley town	372	204	67.7	62.7	252	3.2	244	84.4	12.7	-	41	63.4	38
Two Butte Creek CCD	314	157	58.9	45.9	175	1.1	183	79.8	25.7	-	9	44.4	10
Pueblo County	109 584	56 686	58.3	53.7	63 750	6.3	58 749	93.0	13.6	0.7	7 295	67.6	6 655
Avondale CCD	2 004	925	62.4	54.1	1 251	5.6	1 163	84.8	10.2	-	90	51.1	71
Avondale CDP	603	285	52.2	47.7	315	6.3	295	100.0	16.9	-	11	45.5	27
Colorado City-Rye CCD	2 980	1 462	62.8	59.2	1 870	3.8	1 778	89.0	13.7	-	182	66.5	132
Beulah Valley CDP (part)	33	19	66.7	42.1	22	36.4	14	100.0	-	-	-	(X)	-
Colorado City CDP	1 453	745	59.4	58.7	863	4.3	826	92.3	13.8	-	119	66.4	85
Rye town	164	84	68.9	57.1	113	7.1	105	94.3	12.4	-	13	84.6	10
Huerfano Valley CCD	753	376	66.7	60.6	502	11.4	425	95.1	15.5	-	65	72.3	56
Northeast Pueblo CCD	650	322	56.5	49.7	356	3.9	344	82.3	10.2	-	39	61.5	27
Boone town	248	123	46.8	47.2	116	3.4	109	97.2	-	-	12	41.7	5
Pueblo CCD	83 514	43 718	56.0	51.9	46 721	7.1	42 653	92.8	13.8	0.9	5 426	66.5	4 975
Beulah Valley CDP (part)	834	416	57.2	52.6	477	4.4	442	92.5	21.5	-	37	62.2	40
Pueblo city (part)	79 762	41 883	55.7	51.7	44 347	7.2	40 401	92.9	13.8	0.9	5 233	66.4	4 761
Pueblo West CCD	12 817	6 423	69.1	61.1	8 808	3.8	8 409	95.6	12.6	0.2	1 133	70.8	1 068
Pueblo West CDP	12 545	6 298	69.2	61.3	8 639	3.8	8 254	95.6	12.5	0.2	1 126	70.6	1 062
St. Charles Mesa CCD	6 866	3 460	61.8	59.0	4 242	4.5	3 977	94.4	15.1	0.5	360	78.3	326
Pueblo city (part)	-	-	(X)	(X)	-	(X)	-	(X)	(X)	(X)	-	(X)	-
Salt Creek CDP	545	248	52.1	57.3	284	7.4	263	93.9	29.7	1.5	26	76.9	16
Rio Blanco County	4 651	2 305	67.6	61.1	3 135	6.0	2 896	87.3	16.7	0.2	303	59.4	245
Meeker CCD	2 711	1 365	67.9	62.1	1 842	5.8	1 706	87.8	19.8	0.4	186	68.8	176
Meeker town	1 689	874	67.0	60.4	1 132	6.3	1 050	87.5	20.3	0.6	124	58.1	118
Rangely CCD	1 940	940	67.1	59.7	1 293	6.2	1 190	86.6	12.3	-	117	44.4	69
Rangely town	1 592	774	67.1	59.2	1 060	7.0	967	87.8	13.5	-	96	47.9	56
Rio Grande County	9 321	4 738	61.5	55.7	5 732	6.1	5 282	86.6	16.6	-	721	68.7	591
Del Norte CCD	3 405	1 712	61.4	55.1	2 089	6.2	1 922	87.5	17.6	-	220	68.2	178
Del Norte town	1 225	625	58.6	51.0	718	8.2	650	89.2	21.7	-	102	57.8	74
South Fork town	519	250	59.2	54.4	307	2.9	294	81.3	8.5	-	17	88.2	16
Monte Vista CCD	5 065	2 613	60.5	56.0	3 064	6.0	2 825	86.7	16.4	-	425	71.8	364
Monte Vista city	3 238	1 717	58.7	54.4	1 902	8.6	1 684	85.4	13.2	-	291	79.7	306
Sargent CCD	851	413	68.0	56.7	579	6.0	535	82.8	13.6	0.4	76	52.6	49
Center town (part)	2	-	100.0	(X)	2	-	2	100.0	-	-	-	(X)	-
Routt County	15 781	7 195	80.4	73.8	12 687	3.1	12 009	83.9	15.1	2.1	1 029	67.2	881
Hayden CCD	1 852	862	76.8	71.2	1 423	3.3	1 345	90.6	23.6	0.4	117	55.6	107
Hayden town	1 236	585	76.1	69.9	941	4.1	886	92.8	22.9	0.6	84	65.5	91
Oak Creek CCD	2 126	1 024	78.1	68.5	1 661	2.3	1 604	89.8	21.4	0.4	181	66.9	142
Oak Creek town	659	335	77.7	68.7	512	3.7	487	93.0	31.8	-	57	66.7	44
Steamboat Springs CCD	11 191	5 040	82.0	76.1	9 173	3.2	8 643	81.9	12.9	2.9	696	70.0	610
Steamboat Springs city	8 197	3 620	83.4	77.4	6 833	3.5	6 377	78.9	12.0	3.7	465	63.7	341
Yampa CCD	612	269	70.3	59.1	430	3.0	417	80.6	10.6	-	35	51.4	22
Yampa town	345	155	69.0	57.4	238	5.5	225	78.7	16.4	-	27	55.6	16
Saguache County	4 455	2 214	59.8	53.7	2 666	6.1	2 440	81.1	19.3	-	303	55.1	224
Center CCD	2 373	1 174	59.6	52.6	1 415	7.0	1 292	87.4	24.7	-	217	49.3	143
Center town (part)	1 628	809	58.3	51.5	949	9.0	855	87.0	29.2	-	153	51.6	104
Cochetopa CCD	39	-	100.0	(X)	39	-	39	100.0	-	-	-	(X)	-
Saguache CCD	2 043	1 040	59.3	55.0	1 212	5.2	1 109	73.1	13.8	0.1	86	69.8	81
Bonanza town	23	6	60.9	50.0	14	-	14	78.6	64.3	-	-	(X)	-
Crestone town	66	36	80.3	80.6	53	5.7	50	48.0	2.0	-	-	(X)	-
Moffat town	83	39	69.9	74.4	58	3.4	54	85.2	13.0	-	3	100.0	2
Saguache town	463	247	56.6	52.6	262	5.3	239	78.2	10.9	-	22	90.9	25
San Juan County	473	215	69.6	63.3	329	3.0	292	64.0	14.4	-	18	50.0	18
Silverton CCD	473	215	69.6	63.3	329	3.0	292	64.0	14.4	-	18	50.0	18
Silverton town	455	207	69.5	64.3	316	2.5	281	65.8	14.9	-	18	50.0	18
San Miguel County	5 567	2 450	83.8	79.1	4 663	2.6	4 370	58.0	12.9	3.4	263	73.0	245
Gladel CCD	115	54	62.6	51.9	72	-	64	79.7	18.8	-	-	(X)	-
Norwood CCD	977	471	74.5	71.8	728	3.7	673	85.7	23.2	2.2	54	72.2	56
Norwood town	336	162	75.0	74.1	252	6.0	222	81.5	20.3	1.8	15	100.0	23
Telluride CCD	4 475	1 925	86.3	81.7	3 863	2.4	3 633	52.5	10.9	3.7	209	73.2	189

Table 7. **Employment Status and Journey to Work: 2000**—Con.

[Data based on a sample (except Tables 65-68). For information on confidentiality protection, coverage, sampling error, and nonsampling error, see Appendix G.
For location of definitions, see "How to Use This Census Report"]

State County County Subdivision Place	Population 16 years and over												
			Labor force								Females with own children under 6 years		
			Percent in labor force		Civilian labor force		Workers						
								Means of transportation to work					
	Total	Female	Total	Female	Number	Percent un-employed	Number	Percent using car, truck, or van	Percent in carpools	Percent using public trans-portation	Number	Percent in labor force	Own children under 6 years, all parents in family in labor force
San Miguel County—Con.													
Telluride CCD—Con.													
Mountain Village town	950	361	86.3	80.1	820	5.2	757	46.5	17.7	9.1	49	79.6	52
Ophir town	105	32	92.4	87.5	97	-	90	88.9	12.2	-	2	100.0	5
Sawpit town	15	9	93.3	88.9	14	-	14	57.1	14.3	21.4	-	(X)	-
Telluride town	1 807	806	89.3	85.1	1 614	1.9	1 525	29.2	4.3	3.6	78	70.5	55
Sedgwick County	2 201	1 109	60.9	55.0	1 340	1.4	1 307	80.9	12.9	0.2	137	64.2	104
Julesburg CCD	1 851	953	59.4	54.4	1 099	1.7	1 066	83.8	14.1	0.2	120	65.8	92
Julesburg town	1 150	605	57.5	52.2	661	1.7	643	82.9	14.3	-	80	70.0	67
Ovid town	261	137	54.0	52.6	141	-	141	85.8	9.2	-	9	100.0	8
Sedgwick town	164	78	68.3	61.5	112	7.1	101	90.1	13.9	2.0	20	45.0	10
Table Land CCD	350	156	68.9	59.0	241	-	241	68.5	7.9	-	17	52.9	12
Summit County	19 840	8 119	86.1	80.9	17 081	2.8	15 959	78.2	12.5	5.0	1 106	65.4	820
Breckenridge CCD	11 663	4 733	87.0	81.7	10 152	2.4	9 544	76.0	11.1	3.7	568	66.9	495
Blue River town	488	232	78.3	68.5	382	0.8	367	82.0	11.2	1.4	43	51.2	33
Breckenridge town	2 200	773	88.1	89.0	1 939	1.0	1 880	54.7	9.2	5.5	44	100.0	61
Frisco town	2 035	858	87.9	84.3	1 789	1.2	1 687	77.9	13.3	3.6	79	82.3	90
Keystone CDP (part)	171	62	90.6	75.8	155	5.2	147	91.2	14.3	-	12	100.0	21
Montezuma town	28	8	92.9	100.0	26	7.7	24	87.5	-	-	2	100.0	4
Silverthorne town (part)	-	-	(X)	(X)	-	(X)	-	(X)	(X)	(X)	-	(X)	-
Silverthorne CCD	8 177	3 386	84.7	79.7	6 929	3.5	6 415	81.5	14.6	7.0	538	63.8	325
Dillon town	692	267	74.6	74.5	516	1.4	490	85.1	18.6	1.8	29	82.8	32
Keystone CDP (part)	525	212	93.7	93.4	492	-	482	31.5	12.2	38.4	15	100.0	18
Silverthorne town (part)	2 543	1 068	85.0	78.0	2 161	3.0	1 949	85.8	18.1	2.8	254	57.5	112
Teller County	15 884	7 884	72.4	66.3	11 437	4.0	10 806	89.8	15.3	0.4	982	57.3	735
Cripple Creek CCD	2 410	1 192	71.3	65.8	1 713	4.4	1 607	79.7	17.8	1.9	125	77.6	146
Cripple Creek city	899	443	78.1	72.9	702	3.3	669	64.9	16.3	3.4	35	91.4	60
Victor city	369	188	75.1	69.7	277	9.7	247	81.8	12.6	-	19	52.6	15
Divide CCD	13 474	6 692	72.5	66.4	9 724	3.9	9 199	91.6	14.9	0.1	857	54.4	589
Green Mountain Falls town (part)	48	22	64.6	45.5	31	-	31	87.1	19.4	-	-	(X)	-
Woodland Park city	5 048	2 538	74.7	68.4	3 724	2.1	3 580	93.7	12.2	0.3	368	47.8	199
Washington County	3 819	1 928	62.8	54.1	2 400	1.6	2 321	74.4	11.2	0.1	236	71.6	253
Akron CCD	2 066	1 075	63.1	56.4	1 303	1.8	1 258	78.5	12.4	-	141	75.9	166
Akron town	1 333	711	58.4	53.0	778	2.8	746	81.6	16.2	-	94	69.1	105
Cope CCD	483	232	60.0	42.7	290	1.7	277	69.0	7.9	0.7	27	48.1	19
Linden CCD	444	206	59.7	50.0	265	0.8	261	63.2	5.4	-	20	50.0	10
Otis CCD	826	415	65.6	56.9	542	1.5	525	72.8	13.1	-	48	81.3	58
Otis town	393	209	62.1	58.4	244	3.3	229	76.0	11.4	-	33	84.8	43
Weld County	135 308	68 345	68.6	61.7	92 683	5.5	86 210	91.2	12.7	0.4	11 173	62.5	9 236
Ault CCD	4 049	2 031	70.3	64.1	2 847	4.0	2 715	90.0	13.9	0.1	307	73.0	313
Ault town	1 049	544	67.5	60.8	708	5.4	668	94.6	11.4	0.3	74	67.6	78
Nunn town	336	169	66.1	58.6	222	4.5	212	90.1	16.5	-	38	63.2	23
Pierce town	664	332	64.2	63.9	426	3.8	406	92.9	7.6	-	35	77.1	29
Severance town (part)	21	12	90.5	100.0	19	-	19	100.0	36.8	-	-	(X)	-
Erie-Frederick CCD	10 307	5 142	72.9	66.3	7 499	4.0	7 032	91.3	13.9	1.1	860	62.8	765
Broomfield city (part)	-	-	(X)	(X)	-	(X)	-	(X)	(X)	(X)	-	(X)	-
Dacono city	2 269	1 174	66.2	61.2	1 499	7.3	1 352	96.7	11.8	0.7	141	62.4	142
Erie town (part)	1 543	756	80.2	70.6	1 238	2.8	1 180	88.7	11.9	1.8	133	56.4	111
Firestone town	1 356	670	76.0	71.0	1 026	4.1	968	96.2	17.8	0.3	101	70.3	107
Frederick town	1 805	905	79.0	74.1	1 424	2.7	1 350	93.5	16.4	0.6	218	73.4	214
Longmont city (part)	-	-	(X)	(X)	-	(X)	-	(X)	(X)	(X)	-	(X)	-
Northglenn city (part)	18	10	100.0	100.0	18	-	18	44.4	-	-	-	(X)	-
Thornton city (part)	-	-	(X)	(X)	-	(X)	-	(X)	(X)	(X)	-	(X)	-
Fort Lupton CCD	8 262	3 962	67.4	57.7	5 567	6.6	5 119	92.4	16.9	0.2	776	60.3	612
Aristocrat Ranchettes CDP (part)	620	316	56.6	42.7	351	3.1	318	93.1	12.6	3.8	73	43.8	46
Brighton city (part)	105	42	89.5	73.8	94	-	94	100.0	12.8	-	13	53.8	10
Fort Lupton city (part)	4 927	2 409	65.5	57.9	3 226	4.3	3 050	93.7	19.9	-	541	62.1	391
Greeley CCD	75 585	38 787	66.7	60.0	50 283	6.7	46 097	91.6	12.5	0.3	5 779	62.8	4 813
Eaton town	1 964	1 047	69.6	64.9	1 367	3.7	1 313	95.1	6.9	-	172	80.8	179
Evans city	6 691	3 478	71.0	62.2	4 727	6.2	4 336	96.5	16.7	0.2	786	60.1	671
Garden City town	273	106	58.6	53.8	160	13.1	135	79.3	33.3	-	22	68.2	22
Greeley city (part)	59 019	30 527	66.5	59.5	39 150	7.2	35 719	90.9	12.4	0.4	4 383	61.0	3 523
Grover CCD	374	182	57.0	51.1	213	3.8	203	61.1	3.0	-	9	55.6	7
Grover town	92	51	39.1	31.4	36	-	36	66.7	5.6	-	2	-	2
Johnstown-Milliken CCD	10 069	5 007	73.0	65.9	7 351	3.3	7 030	91.4	12.2	0.4	991	56.8	744
Berthoud town (part)	9	-	100.0	(X)	9	-	9	100.0	-	-	-	(X)	-
Greeley city (part)	-	-	(X)	(X)	-	(X)	-	(X)	(X)	(X)	-	(X)	-
Johnstown town	2 637	1 355	70.1	59.9	1 846	3.2	1 775	93.6	13.2	-	345	48.7	182
Longmont city (part)	-	-	(X)	(X)	-	(X)	-	(X)	(X)	(X)	-	(X)	-
Mead town	1 332	650	80.6	72.6	1 073	2.0	1 045	93.5	14.6	1.1	146	70.5	142
Milliken town	1 982	982	71.6	64.9	1 420	4.8	1 331	94.6	20.6	0.4	241	61.0	201
Keenesburg-Hudson CCD	6 573	3 165	67.3	61.5	4 408	3.7	4 197	89.1	13.0	0.5	558	51.3	392
Aristocrat Ranchettes CDP (part)	122	55	78.7	100.0	96	6.3	90	100.0	-	-	11	100.0	15
Brighton city (part)	-	-	(X)	(X)	-	(X)	-	(X)	(X)	(X)	-	(X)	-
Fort Lupton city (part)	-	-	(X)	(X)	-	(X)	-	(X)	(X)	(X)	-	(X)	-
Hudson town	1 068	496	68.9	62.5	731	3.8	702	94.7	20.4	-	119	58.0	105
Keenesburg town	608	306	68.6	65.0	417	5.3	392	87.0	7.7	0.5	61	41.0	36
Lochbuie town	1 518	722	61.0	52.4	926	5.6	848	96.3	21.0	1.1	136	41.2	63
Kersey-Gill CCD	3 926	1 967	68.3	61.5	2 680	5.1	2 493	89.4	9.7	0.2	383	67.1	299
Kersey town	981	517	76.0	69.8	746	5.5	697	92.7	12.1	-	132	84.8	136
La Salle-Gilcrest CCD	3 534	1 715	70.3	62.0	2 484	4.2	2 340	92.3	15.4	0.3	235	60.9	219
Gilcrest town	792	384	71.2	64.6	564	7.1	519	95.0	20.8	0.4	54	40.7	38
La Salle town	1 399	699	69.0	62.7	966	3.4	918	97.6	16.0	-	101	71.3	91

Table 7. **Employment Status and Journey to Work: 2000**—Con.

[Data based on a sample (except Tables 65-68). For information on confidentiality protection, coverage, sampling error, and nonsampling error, see Appendix G.
For location of definitions, see "How to Use This Census Report"]

State County County Subdivision Place	Population 16 years and over												
			Labor force								Females with own children under 6 years		
			Percent in labor force		Civilian labor force		Workers						
								Means of transportation to work					
	Total	Female	Total	Female	Number	Percent un-employed	Number	Percent using car, truck, or van	Percent in carpools	Percent using public trans-portation	Number	Percent in labor force	Own children under 6 years, all parents in family in labor force
Weld County—Con.													
Platteville CCD	2 967	1 447	71.0	64.7	2 108	5.4	1 945	91.3	11.2	0.9	253	59.3	202
Platteville town	1 641	820	68.7	65.5	1 128	6.4	1 029	95.0	16.3	0.7	176	60.2	135
Raymer CCD	532	243	65.6	62.1	349	5.4	327	60.6	5.2	-	37	70.3	27
Raymer town	78	40	53.8	47.5	42	4.8	40	95.0	10.0	-	6	33.3	-
Windsor CCD	9 130	4 697	75.5	68.6	6 894	1.6	6 712	92.3	10.5	-	985	70.3	843
Greeley city (part)	20	9	75.0	44.4	15	-	15	100.0	-	-	-	(X)	-
Severance town (part)	372	175	82.3	76.0	306	3.6	293	95.6	15.4	0.3	71	63.4	45
Windsor town (part)	7 105	3 712	74.2	68.0	5 275	1.6	5 132	92.8	9.4	-	814	72.9	734
Yuma County	7 431	3 818	66.2	57.9	4 919	2.4	4 715	85.7	10.9	-	549	63.0	464
South Divide CCD	761	371	69.5	62.8	529	1.5	506	63.0	7.7	-	37	62.2	33
Wray CCD	3 008	1 559	66.2	58.5	1 991	1.7	1 942	89.2	12.8	-	180	66.1	182
Wray city	1 686	917	61.7	55.1	1 040	3.0	997	93.7	13.2	-	105	68.6	88
Yuma CCD	3 662	1 888	65.5	56.5	2 399	3.1	2 267	87.9	10.0	-	332	61.4	249
Eckley town	184	89	61.4	60.7	113	7.1	100	92.0	23.0	-	18	83.3	17
Yuma city	2 523	1 323	61.2	52.6	1 544	3.9	1 437	91.4	11.8	-	226	59.3	164

Table 8. **Employment Status and Journey to Work: 2000**

[Data based on a sample (except Tables 65-68). For information on confidentiality protection, coverage, sampling error, and nonsampling error, see Appendix G.
For location of definitions, see "How to Use This Census Report"]

State County Place	Population 16 years and over												Own children under 6 years, all parents in family in labor force
			Labor force								Females with own children under 6 years		
			Percent in labor force		Civilian labor force		Workers						
								Means of transportation to work					
	Total	Female	Total	Female	Number	Percent un-employed	Number	Percent using car, truck, or van	Percent in carpools	Percent using public trans-portation	Number	Percent in labor force	
The State	**3 325 197**	**1 661 660**	**70.1**	**63.7**	**2 304 454**	**4.3**	**2 191 626**	**87.4**	**12.2**	**3.2**	**244 183**	**62.2**	**200 096**
COUNTY													
Adams County	270 484	133 855	70.6	63.8	190 587	4.7	178 572	90.4	14.4	4.3	23 644	62.2	19 945
Alamosa County	11 324	5 835	66.3	62.1	7 507	8.8	6 766	84.4	15.2	-	868	69.4	760
Arapahoe County	372 885	191 294	73.3	66.7	271 402	3.2	260 271	89.7	10.9	3.2	27 534	64.3	23 862
Archuleta County	7 736	3 848	63.2	59.4	4 891	4.9	4 465	86.0	15.4	0.1	474	65.8	422
Baca County	3 595	1 829	57.6	48.7	2 072	2.4	1 990	82.9	13.3	-	235	65.5	178
Bent County	4 739	2 062	48.6	52.7	2 303	5.3	2 159	87.5	11.9	0.3	254	71.7	272
Boulder County	231 690	114 883	73.4	66.3	169 871	4.4	159 786	81.1	10.4	4.9	15 508	59.0	11 510
Chaffee County	13 484	6 238	53.0	50.5	7 142	4.7	6 665	85.3	13.1	0.5	665	63.6	532
Cheyenne County	1 680	848	63.5	53.3	1 066	1.1	1 041	80.6	11.3	-	110	52.7	93
Clear Creek County	7 472	3 557	77.3	72.5	5 776	2.0	5 556	86.0	13.2	2.1	449	67.5	376
Conejos County	6 035	3 027	55.1	49.5	3 326	6.0	3 052	88.5	16.2	0.4	523	57.9	390
Costilla County	2 873	1 460	45.7	39.5	1 310	13.2	1 115	89.6	18.1	0.2	161	43.5	96
Crowley County	4 602	1 369	31.9	45.4	1 469	5.7	1 355	85.8	13.7	0.6	183	54.1	149
Custer County	2 801	1 372	56.3	48.8	1 576	3.7	1 468	85.3	20.9	-	148	40.5	83
Delta County	22 032	11 097	54.9	48.9	12 085	5.6	11 211	84.1	14.3	0.1	1 239	53.5	1 027
Denver County	445 977	222 149	67.7	61.4	301 434	5.7	278 715	81.8	13.5	8.4	30 100	58.3	22 378
Dolores County	1 501	725	58.0	50.9	871	6.1	794	84.9	16.1	-	95	65.3	70
Douglas County	125 260	63 321	79.0	70.1	98 635	1.7	96 167	89.0	8.0	1.5	14 464	61.2	11 528
Eagle County	32 878	14 557	80.9	74.6	26 598	3.3	25 020	81.8	16.1	8.5	2 419	62.8	1 915
Elbert County	14 653	7 335	75.5	68.4	11 045	2.4	10 580	89.0	12.8	1.1	1 128	59.2	802
El Paso County	389 986	196 280	71.9	63.6	256 858	4.7	263 805	90.1	12.0	1.0	32 263	61.7	26 892
Fremont County	37 959	15 621	45.1	52.2	17 027	4.1	16 077	90.6	15.1	0.5	1 896	68.8	1 616
Garfield County	33 162	16 185	71.1	63.1	23 544	2.7	22 540	85.6	20.8	3.0	2 687	57.7	2 024
Gilpin County	3 873	1 793	81.3	78.0	3 143	2.1	2 998	88.5	15.5	1.2	186	82.8	232
Grand County	10 076	4 674	77.1	72.1	7 768	3.2	7 329	83.6	16.2	1.3	631	68.3	507
Gunnison County	11 770	5 308	73.4	70.3	8 632	5.3	7 916	72.2	15.7	2.9	590	67.8	471
Hinsdale County	651	310	70.5	61.6	459	2.2	433	67.2	16.4	0.5	28	67.9	39
Huerfano County	6 450	2 887	48.8	51.6	3 148	8.6	2 838	84.5	17.3	0.4	311	65.0	265
Jackson County	1 242	607	66.7	59.0	829	4.3	785	62.0	10.1	0.4	80	70.0	68
Jefferson County	409 449	207 774	73.4	67.1	300 508	3.2	286 304	89.5	9.9	3.3	28 945	64.1	23 967
Kiowa County	1 280	650	60.6	51.4	776	3.0	737	81.7	11.1	0.5	72	52.8	59
Kit Carson County	6 143	2 884	61.0	59.3	3 746	2.2	3 626	84.4	12.4	0.4	370	55.9	343
Lake County	5 927	2 722	72.7	65.4	4 306	6.0	3 961	88.1	28.5	3.4	498	59.8	357
La Plata County	35 325	17 364	69.0	65.3	24 386	5.7	22 481	83.0	13.6	1.0	1 931	65.4	1 675
Larimer County	198 990	100 209	71.9	65.1	142 915	4.2	134 615	88.4	11.0	0.9	12 456	64.1	10 489
Las Animas County	11 995	6 219	54.7	49.4	6 556	5.7	5 946	89.3	16.6	0.5	620	61.6	584
Lincoln County	4 835	2 038	52.4	59.1	2 535	2.3	2 453	81.7	12.2	-	273	72.5	230
Logan County	16 084	7 583	60.7	61.1	9 765	3.8	9 209	89.5	13.5	-	1 022	70.5	891
Mesa County	90 939	47 029	64.2	58.7	58 371	5.7	54 101	89.1	12.1	0.5	5 866	63.7	4 929
Mineral County	687	346	62.3	56.6	428	2.8	402	78.9	28.1	0.2	30	60.0	20
Moffat County	9 925	4 808	69.3	60.8	6 875	5.5	6 357	92.0	22.0	1.4	640	64.8	555
Montezuma County	18 049	9 349	63.3	58.1	11 434	6.9	10 371	89.8	16.8	0.3	1 309	63.1	1 216
Montrose County	25 532	13 131	62.6	55.8	15 975	5.0	14 855	87.2	15.9	0.3	1 907	62.9	1 523
Morgan County	19 905	10 025	62.4	53.3	12 414	4.2	11 693	91.4	14.9	0.1	1 768	57.0	1 465
Otero County	15 598	8 107	58.4	51.8	9 101	8.3	8 205	88.7	14.2	0.6	1 021	68.7	963
Ouray County	2 993	1 485	63.0	55.0	1 885	3.6	1 778	72.6	13.9	0.3	171	54.4	118
Park County	11 570	5 572	70.3	64.7	8 134	2.9	7 737	86.7	20.7	2.3	675	61.0	566
Phillips County	3 418	1 785	59.7	51.8	2 039	2.8	1 954	83.1	12.4	-	231	68.8	238
Pitkin County	12 705	5 893	79.9	73.4	10 154	3.2	9 443	62.4	11.4	10.6	545	57.4	366
Prowers County	10 663	5 355	65.4	55.2	6 955	3.9	6 573	90.9	15.7	0.3	845	52.0	569
Pueblo County	109 584	56 686	58.3	53.7	63 750	6.3	58 749	93.0	13.6	0.7	7 295	67.6	6 655
Rio Blanco County	4 651	2 305	67.6	61.1	3 135	6.0	2 896	87.3	16.7	0.2	303	59.4	245
Rio Grande County	9 321	4 738	61.5	55.7	5 732	6.1	5 282	86.6	16.6	-	721	68.7	591
Routt County	15 781	7 195	80.4	73.8	12 687	3.1	12 009	83.9	15.1	2.1	1 029	67.2	881
Saguache County	4 455	2 214	59.8	53.7	2 666	6.1	2 440	81.1	19.3	-	303	55.1	224
San Juan County	473	215	69.6	63.3	329	3.0	292	64.0	14.4	-	18	50.0	18
San Miguel County	5 567	2 450	83.8	79.1	4 663	2.6	4 370	58.0	12.9	3.4	263	73.0	245
Sedgwick County	2 201	1 109	60.9	55.0	1 340	1.4	1 307	80.9	12.9	0.2	137	64.2	104
Summit County	19 840	8 119	86.1	80.9	17 081	2.8	15 959	78.2	12.5	5.0	1 106	65.4	820
Teller County	15 884	7 884	72.4	66.3	11 437	4.0	10 806	89.8	15.3	0.4	982	57.3	735
Washington County	3 819	1 928	62.8	54.1	2 400	1.6	2 321	74.4	11.2	0.1	236	71.6	253
Weld County	135 308	68 345	68.6	61.7	92 683	5.5	86 210	91.2	12.7	0.4	11 173	62.5	9 236
Yuma County	7 431	3 818	66.2	57.9	4 919	2.4	4 715	85.7	10.9	-	549	63.0	464
PLACE													
Acres Green CDP, Douglas County	2 305	1 173	84.5	79.7	1 939	1.1	1 919	94.4	9.1	1.0	200	73.0	189
Aguilar town, Las Animas County	541	268	48.8	45.5	264	8.0	238	85.3	18.5	-	31	48.4	25
Air Force Academy CDP, El Paso County	5 791	1 723	92.2	77.5	1 000	10.6	4 668	37.4	4.0	0.1	648	59.9	436
Akron town, Washington County	1 333	711	58.4	53.0	778	2.8	746	81.6	16.2	-	94	69.1	105
Alamosa city, Alamosa County	6 250	3 399	63.6	61.6	3 972	11.9	3 449	81.2	14.0	-	430	70.9	359
Alamosa East CDP, Alamosa County	1 060	504	68.7	65.5	728	7.1	670	87.9	15.4	-	119	83.2	112
Allenspark CDP, Boulder County	477	193	69.0	62.7	329	5.2	295	81.0	15.6	-	5	100.0	4
Alma town, Park County	145	56	93.8	100.0	136	1.5	125	91.2	8.8	1.6	4	100.0	8
Antonito town, Conejos County	670	368	46.4	42.4	311	8.4	278	91.7	19.8	-	53	60.4	42
Applewood CDP, Jefferson County	5 889	3 054	64.7	59.0	3 808	3.3	3 608	85.2	8.5	2.7	273	70.3	295

Table 8. **Employment Status and Journey to Work: 2000**—Con.

[Data based on a sample (except Tables 65-68). For information on confidentiality protection, coverage, sampling error, and nonsampling error, see Appendix G.
For location of definitions, see "How to Use This Census Report"]

State County Place	Population 16 years and over												
			Labor force								Females with own children under 6 years		
			Percent in labor force		Civilian labor force		Workers						
								Means of transportation to work					
	Total	Female	Total	Female	Number	Percent un-employed	Number	Percent using car, truck, or van	Percent in carpools	Percent using public trans-portation	Number	Percent in labor force	Own children under 6 years, all parents in family in labor force
PLACE—Con.													
Arboles CDP, Archuleta County	200	93	61.5	69.9	123	0.8	116	76.7	18.1	-	15	86.7	11
Aristocrat Ranchettes CDP, Weld County	742	371	60.2	51.2	447	3.8	408	94.6	9.8	2.9	84	51.2	61
Arriba town, Lincoln County	199	105	47.2	36.2	94	3.2	89	88.8	14.6	-	11	54.5	6
Arvada city	78 579	40 522	72.2	65.5	56 677	3.6	53 713	90.6	8.5	3.3	5 644	60.7	4 565
Adams County (part)	2 096	1 115	70.2	65.6	1 472	3.0	1 423	93.9	6.0	4.0	135	77.0	116
Jefferson County (part)	76 483	39 407	72.2	65.5	55 205	3.7	52 290	90.6	8.6	3.3	5 509	60.3	4 449
Aspen city, Pitkin County	5 174	2 415	80.7	75.0	4 173	3.6	3 860	49.5	6.9	11.8	197	62.4	132
Aspen Park CDP, Jefferson County	683	357	78.6	71.4	537	5.0	510	87.3	12.0	3.1	27	66.7	30
Atwood CDP, Logan County	139	74	91.4	89.2	123	-	127	96.1	9.4	-	-	(X)	-
Ault town, Weld County	1 049	544	67.5	60.8	708	5.4	668	94.6	11.4	0.3	74	67.6	78
Aurora city	207 931	105 904	72.8	67.2	149 755	4.2	142 136	90.6	13.9	4.2	17 265	63.9	15 066
Adams County (part)	28 577	13 544	62.8	56.5	17 846	8.0	16 034	88.4	21.6	7.8	3 012	52.6	2 205
Arapahoe County (part)	179 354	92 360	74.4	68.8	131 909	3.7	126 102	90.9	12.9	3.7	14 253	66.2	12 861
Douglas County (part)	-	-	(X)	(X)	-	(X)	-	(X)	(X)	(X)	-	(X)	-
Avon town, Eagle County	4 545	1 808	79.9	69.7	3 632	6.0	3 297	84.0	24.4	10.2	428	58.4	273
Avondale CDP, Pueblo County	603	285	52.2	47.7	315	6.3	295	100.0	16.9	-	11	45.5	27
Basalt town	2 106	999	84.5	81.6	1 780	2.3	1 672	68.2	16.0	13.3	188	71.3	148
Eagle County (part)	1 584	738	82.6	79.8	1 308	2.4	1 223	67.9	16.0	14.6	117	76.9	100
Pitkin County (part)	522	261	90.4	86.6	472	1.9	449	69.0	16.0	9.6	71	62.0	48
Battlement Mesa CDP, Garfield County	2 745	1 437	48.9	42.1	1 341	6.9	1 206	95.4	26.5	-	220	57.7	139
Bayfield town, La Plata County	1 178	636	73.5	66.0	866	4.3	816	90.8	14.0	0.2	103	62.1	70
Bennett town	1 423	706	72.4	64.4	1 022	3.9	979	93.2	16.3	0.4	138	56.5	116
Adams County (part)	1 423	706	72.4	64.4	1 022	3.9	979	93.2	16.3	0.4	138	56.5	116
Arapahoe County (part)	-	-	(X)	(X)	-	(X)	-	(X)	(X)	(X)	-	(X)	-
Berkley CDP, Adams County	8 069	3 962	64.4	58.2	5 189	6.1	4 768	88.2	17.8	5.8	535	50.5	451
Berthoud town	3 630	1 855	78.0	70.6	2 831	1.8	2 747	94.1	9.6	0.3	262	63.4	265
Larimer County (part)	3 621	1 855	77.9	70.6	2 822	1.8	2 738	94.1	9.6	0.3	262	63.4	265
Weld County (part)	9	-	100.0	(X)	9	-	9	100.0	-	-	-	(X)	-
Bethune town, Kit Carson County	151	70	68.9	60.0	104	1.9	102	94.1	29.4	-	18	61.1	13
Beulah Valley CDP, Pueblo County	867	435	57.6	52.2	499	5.8	456	92.8	20.8	-	37	62.2	40
Black Forest CDP, El Paso County	9 861	4 941	74.4	65.9	7 246	3.2	6 999	92.5	10.5	0.3	564	60.8	531
Black Hawk city, Gilpin County	112	57	82.1	75.4	92	-	88	45.5	9.1	-	3	100.0	2
Blanca town, Costilla County	311	150	54.7	46.0	170	8.8	155	91.0	25.2	-	23	34.8	12
Blue River town, Summit County	488	232	78.3	68.5	382	0.8	367	82.0	11.2	1.4	43	51.2	33
Bonanza town, Saguache County	23	6	60.9	50.0	14	-	14	78.6	64.3	-	-	(X)	-
Boone town, Pueblo County	248	123	46.8	47.2	116	3.4	109	97.2	-	-	12	41.7	5
Boulder city, Boulder County	82 257	39 683	71.6	66.2	58 832	6.7	53 828	68.5	8.7	8.3	3 509	58.3	2 304
Bow Mar town	624	308	57.2	37.7	357	4.2	340	84.4	4.7	-	40	75.0	53
Arapahoe County (part)	427	213	53.4	34.7	228	4.4	216	82.9	3.2	-	34	76.5	45
Jefferson County (part)	197	95	65.5	44.2	129	3.9	124	87.1	7.3	-	6	66.7	8
Branson town, Las Animas County	69	42	81.2	73.8	56	5.4	53	77.4	11.3	-	-	(X)	-
Breckenridge town, Summit County	2 200	773	88.1	89.0	1 939	1.0	1 880	54.7	9.2	5.5	44	100.0	61
Brighton city	15 493	7 381	66.0	60.9	10 211	6.8	9 400	92.7	15.6	2.0	1 361	69.4	1 277
Adams County (part)	15 388	7 339	65.9	60.8	10 117	6.8	9 306	92.6	15.6	2.1	1 348	69.5	1 267
Weld County (part)	105	42	89.5	73.8	94	-	94	100.0	12.8	-	13	53.8	10
Brookside town, Fremont County	168	88	65.5	61.4	110	5.5	104	90.4	8.7	-	12	58.3	11
Broomfield city	28 260	14 080	75.9	68.2	21 429	3.8	20 299	90.4	9.8	3.7	2 484	63.8	2 299
Adams County (part)	10 690	5 285	79.4	72.5	8 489	2.7	8 161	92.0	10.0	3.5	1 165	67.7	1 216
Boulder County (part)	16 427	8 266	72.9	64.8	11 952	4.4	11 224	89.5	10.0	3.9	1 182	59.2	986
Jefferson County (part)	1 143	529	86.4	79.4	988	6.8	914	86.1	6.9	4.2	137	69.3	97
Weld County (part)	-	-	(X)	(X)	-	(X)	-	(X)	(X)	(X)	-	(X)	-
Brush city, Morgan County	3 835	1 999	59.8	50.0	2 292	3.4	2 178	94.8	18.2	-	279	57.0	278
Buena Vista town, Chaffee County	1 612	871	59.4	52.0	957	5.6	872	84.9	8.6	-	116	56.0	75
Burlington city, Kit Carson County	2 831	1 257	56.3	61.3	1 595	2.3	1 552	90.1	11.9	0.4	191	57.6	195
Byers CDP, Arapahoe County	891	438	69.8	62.6	622	3.5	584	95.2	18.5	-	58	56.9	57
Calhan town, El Paso County	678	363	60.0	47.9	403	4.7	379	87.6	14.8	1.1	61	59.0	64
Campion CDP, Larimer County	1 364	700	64.4	51.7	878	2.6	850	96.6	14.7	-	78	73.1	70
Campo town, Baca County	128	71	46.1	33.8	59	-	59	74.6	1.7	-	9	-	-
Canon City city, Fremont County	12 378	6 270	51.4	49.4	6 345	4.1	6 011	91.0	13.6	1.0	729	77.5	739
Carbondale town, Garfield County	3 992	1 872	71.2	65.2	2 844	1.2	2 749	78.4	25.9	11.9	365	40.5	185
Carriage Club CDP, Douglas County	681	340	68.0	57.1	463	-	454	94.1	4.8	-	83	61.4	70
Cascade-Chipita Park CDP, El Paso County	1 400	656	72.9	66.5	1 012	2.8	967	88.0	14.6	-	54	50.0	33
Castle Pines CDP, Douglas County	4 380	2 179	69.5	53.8	3 036	1.0	2 993	86.9	9.2	-	467	44.3	233
Castle Rock town, Douglas County	14 412	7 179	80.7	74.4	11 522	2.5	11 154	90.9	10.1	0.7	1 607	71.0	1 469
Castlewood CDP, Arapahoe County	19 374	10 040	75.9	69.1	14 681	2.8	14 093	89.2	6.3	1.8	1 355	57.9	1 008
Cedaredge town, Delta County	1 512	831	48.3	42.2	731	6.8	668	88.2	15.3	-	78	62.8	67

Table 8. **Employment Status and Journey to Work: 2000**—Con.

[Data based on a sample (except Tables 65-68). For information on confidentiality protection, coverage, sampling error, and nonsampling error, see Appendix G.
For location of definitions, see "How to Use This Census Report"]

State County Place	Population 16 years and over												
			Labor force								Females with own children under 6 years		
			Percent in labor force		Civilian labor force		Workers						
								Means of transportation to work					
	Total	Female	Total	Female	Number	Percent un-employed	Number	Percent using car, truck, or van	Percent in carpools	Percent using public trans-portation	Number	Percent in labor force	Own children under 6 years, all parents in family in labor force
PLACE—Con.													
Center town	1 630	809	58.3	51.5	951	8.9	857	87.0	29.2	-	153	51.6	104
Rio Grande County (part)	2	-	100.0	(X)	2	-	2	100.0	-	-	-	(X)	-
Saguache County (part)	1 628	809	58.3	51.5	949	9.0	855	87.0	29.2	-	153	51.6	104
Central City city, Gilpin County	429	210	78.3	73.3	336	3.0	321	82.9	27.4	5.0	17	100.0	19
Cheraw town, Otero County	189	96	69.3	65.6	131	5.3	124	88.7	11.3	-	8	100.0	8
Cherry Hills Village city, Arapahoe County	4 383	2 194	57.6	43.2	2 524	1.2	2 459	86.7	3.4	0.3	267	50.9	163
Cheyenne Wells town, Cheyenne County	776	391	65.5	53.5	508	1.2	492	89.0	11.6	-	60	56.7	50
Cimarron Hills CDP, El Paso County	10 844	5 502	78.3	71.3	7 878	7.2	7 814	94.1	13.0	1.0	1 194	71.8	1 191
Clifton CDP, Mesa County	12 435	6 639	67.6	61.9	8 402	6.0	7 793	93.0	16.5	0.1	1 299	67.1	1 188
Coal Creek CDP	2 042	910	75.1	66.8	1 534	3.6	1 459	86.2	13.8	0.8	89	65.2	76
Boulder County (part)	711	282	76.7	66.3	545	2.2	525	90.1	18.7	1.3	37	70.3	41
Gilpin County (part)	143	83	81.8	77.1	117	5.1	111	80.2	40.5	-	9	100.0	5
Jefferson County (part)	1 188	545	73.4	65.5	872	4.2	823	84.4	7.0	0.6	43	53.5	30
Coal Creek town, Fremont County	248	131	65.7	68.7	163	9.8	147	93.9	9.5	-	14	100.0	14
Cokedale town, Las Animas County	149	76	58.4	64.5	87	-	83	96.4	18.1	-	10	100.0	9
Collbran town, Mesa County	306	164	57.2	49.4	175	5.7	158	81.6	18.4	-	17	35.3	7
Colorado City CDP, Pueblo County	1 453	745	59.4	58.7	863	4.3	826	92.3	13.8	-	119	66.4	85
Colorado Springs city, El Paso County	275 792	141 451	70.8	62.9	185 047	4.6	183 806	91.3	11.7	1.2	22 226	61.9	18 624
Columbine CDP	18 432	9 368	73.3	66.2	13 502	2.2	12 983	90.6	8.2	1.7	1 158	60.8	959
Arapahoe County (part)	1 296	717	55.6	44.1	721	1.4	701	77.7	3.3	2.7	74	50.0	38
Jefferson County (part)	17 136	8 651	74.6	68.1	12 781	2.3	12 282	91.4	8.5	1.7	1 084	61.5	921
Columbine Valley town, Arapahoe County	984	499	54.3	43.3	532	2.3	514	84.4	6.4	1.8	36	33.3	12
Commerce City city, Adams County	15 458	7 522	59.3	51.4	9 159	7.2	8 263	91.5	22.0	2.8	1 348	42.1	811
Cortez city, Montezuma County	6 141	3 325	63.0	57.2	3 871	7.4	3 459	90.1	15.8	0.5	498	64.5	507
Cottonwood CDP, Douglas County	676	369	83.3	71.5	563	-	556	93.2	6.8	1.1	149	49.0	112
Craig city, Moffat County	6 869	3 394	69.3	62.3	4 758	6.1	4 403	92.9	21.9	1.7	486	65.8	445
Crawford town, Delta County	276	153	46.0	39.2	127	6.3	119	89.9	10.9	-	23	39.1	7
Creede town, Mineral County	320	160	65.9	60.6	211	2.8	202	76.7	39.1	-	14	71.4	9
Crested Butte town, Gunnison County	1 381	605	87.2	84.6	1 204	2.4	1 096	41.1	8.4	11.6	63	81.0	53
Crestone town, Saguache County	66	36	80.3	80.6	53	5.7	50	48.0	2.0	-	-	(X)	-
Cripple Creek city, Teller County	899	443	78.1	72.9	702	3.3	669	64.9	16.3	3.4	35	91.4	60
Crook town, Logan County	93	45	55.9	48.9	52	-	52	80.8	5.8	-	2	-	-
Crowley town, Crowley County	140	73	44.3	45.2	62	6.5	53	94.3	17.0	-	5	40.0	5
Dacono city, Weld County	2 269	1 174	66.2	61.2	1 499	7.3	1 352	96.7	11.8	0.7	141	62.4	142
De Beque town, Mesa County	372	189	61.8	53.4	230	4.3	207	90.3	27.1	-	23	43.5	25
Deer Trail town, Arapahoe County	462	228	64.1	49.1	296	4.4	278	83.8	10.8	-	39	30.8	16
Del Norte town, Rio Grande County	1 225	625	58.6	51.0	718	8.2	650	89.2	21.7	-	102	57.8	74
Delta city, Delta County	4 751	2 611	56.4	48.6	2 681	4.4	2 522	89.1	22.0	-	382	62.3	381
Denver city, Denver County	445 977	222 149	67.7	61.4	301 434	5.7	278 715	81.8	13.5	8.4	30 100	58.3	22 378
Derby CDP, Adams County	4 455	2 103	56.7	47.2	2 525	6.3	2 278	89.7	23.6	3.7	323	47.1	237
Dillon town, Summit County	692	267	74.6	74.5	516	1.4	490	85.1	18.6	1.8	29	82.8	32
Dinosaur town, Moffat County	260	131	54.2	45.0	141	8.5	121	93.4	27.3	-	18	61.1	7
Dolores town, Montezuma County	619	315	66.6	61.0	412	7.3	377	81.4	19.9	-	50	78.0	39
Dove Creek town, Dolores County	512	273	55.5	49.8	284	7.7	262	88.2	11.1	-	46	67.4	34
Downieville-Lawson-Dumont CDP, Clear Creek County	289	120	70.6	61.7	204	-	198	92.4	6.6	-	-	(X)	-
Durango city, La Plata County	12 005	5 794	66.4	65.3	7 975	7.5	7 236	75.0	12.0	2.5	518	78.6	496
Eads town, Kiowa County	593	307	55.8	49.2	331	3.0	309	90.3	15.5	-	22	68.2	32
Eagle town, Eagle County	2 129	1 020	75.7	69.8	1 611	2.4	1 537	90.4	18.5	0.7	181	62.4	143
Eagle-Vail CDP, Eagle County	2 514	1 094	88.8	87.2	2 233	2.6	2 103	86.2	9.7	2.6	105	73.3	103
East Pleasant View CDP, Jefferson County	248	123	78.2	65.9	194	-	194	77.3	17.5	12.9	-	(X)	6
Eaton town, Weld County	1 964	1 047	69.6	64.9	1 367	3.7	1 313	95.1	6.9	-	172	80.8	179
Eckley town, Yuma County	184	89	61.4	60.7	113	7.1	100	92.0	23.0	-	18	83.3	17
Edgewater city, Jefferson County	4 190	2 070	70.7	63.7	2 960	4.3	2 773	88.9	16.4	6.6	299	71.2	277
Edwards CDP, Eagle County	6 493	2 934	79.0	72.2	5 130	1.3	4 883	83.1	15.4	7.0	475	52.2	338
Eldora CDP, Boulder County	176	107	72.7	63.6	128	-	128	72.7	11.7	17.2	7	100.0	18
Eldorado Springs CDP, Boulder County	456	213	84.0	73.7	383	2.3	348	80.2	-	3.7	7	100.0	20
Elizabeth town, Elbert County	1 078	530	80.0	75.1	860	3.1	816	92.8	17.9	0.2	112	77.7	105
El Jebel CDP, Eagle County	3 238	1 504	81.7	74.7	2 647	4.4	2 510	75.5	21.0	16.3	329	63.5	260
Empire town, Clear Creek County	272	110	82.7	80.9	225	3.6	212	91.5	10.4	2.4	24	87.5	21
Englewood city, Arapahoe County	26 021	13 053	69.5	62.3	18 072	4.0	17 064	87.6	12.6	4.7	1 304	68.3	1 330
Erie town	4 624	2 298	81.0	69.9	3 745	3.0	3 574	92.9	9.7	1.6	623	52.5	388
Boulder County (part)	3 081	1 542	81.4	69.5	2 507	3.2	2 394	94.9	8.6	1.5	490	51.4	277
Weld County (part)	1 543	756	80.2	70.6	1 238	2.8	1 180	88.7	11.9	1.8	133	56.4	111
Estes Park town, Larimer County	4 492	2 309	64.0	57.6	2 877	2.7	2 763	82.5	13.6	0.3	170	56.5	160
Evans city, Weld County	6 691	3 478	71.0	62.2	4 727	6.2	4 336	96.5	16.7	0.2	786	60.1	671
Evergreen CDP, Jefferson County	7 038	3 478	74.4	66.1	5 233	3.8	4 990	82.2	9.2	3.5	544	53.1	377
Fairplay town, Park County	464	217	76.7	69.1	356	3.4	337	81.6	21.4	2.1	29	93.1	62
Federal Heights city, Adams County	9 314	4 802	67.6	60.2	6 296	3.6	5 959	86.9	16.8	7.3	778	61.4	606
Firestone town, Weld County	1 356	670	76.0	71.0	1 026	4.1	968	96.2	17.8	0.3	101	70.3	107
Flagler town, Kit Carson County	461	254	65.1	59.4	300	3.0	285	76.5	3.2	1.4	23	56.5	19
Fleming town, Logan County	330	177	57.3	52.0	189	3.2	178	92.1	20.8	-	13	69.2	14
Florence city, Fremont County	2 676	1 434	61.1	54.7	1 600	2.3	1 549	88.9	20.5	-	224	65.6	147
Fort Carson CDP, El Paso County	7 822	2 183	88.4	65.1	1 144	9.4	6 536	71.0	24.1	0.1	995	50.2	677
Fort Collins city, Larimer County	95 935	47 859	72.4	65.7	69 280	5.2	64 531	85.5	10.2	1.5	5 886	59.4	4 542
Fort Garland CDP, Costilla County	336	185	58.6	55.7	195	12.3	173	93.6	19.1	1.2	22	72.7	22

Table 8. **Employment Status and Journey to Work: 2000**—Con.

[Data based on a sample (except Tables 65-68). For information on confidentiality protection, coverage, sampling error, and nonsampling error, see Appendix G.
For location of definitions, see "How to Use This Census Report"]

State County Place	Population 16 years and over												Own children under 6 years, all parents in family in labor force
			Labor force								Females with own children under 6 years		
			Percent in labor force		Civilian labor force		Workers						
								Means of transportation to work					
	Total	Female	Total	Female	Number	Percent un-employed	Number	Percent using car, truck, or van	Percent in carpools	Percent using public trans-portation	Number	Percent in labor force	
PLACE—Con.													
Fort Lupton city, Weld County	4 927	2 409	65.5	57.9	3 226	4.3	3 050	93.7	19.9	-	541	62.1	391
Fort Morgan city, Morgan County	8 126	4 109	60.1	53.7	4 886	5.1	4 545	92.3	15.4	0.1	792	60.2	616
Fountain city, El Paso County	10 483	5 394	73.3	66.6	7 048	6.3	7 158	95.5	14.6	0.3	1 139	65.1	1 029
Fowler town, Otero County	983	557	52.7	42.0	517	7.5	463	86.0	14.9	-	72	70.8	75
Foxfield town, Arapahoe County	581	293	69.9	64.5	404	3.0	394	85.0	7.6	2.0	30	76.7	32
Franktown CDP, Douglas County	66	41	84.8	75.6	56	12.5	49	67.3	-	-	17	41.2	8
Fraser town, Grand County	747	329	83.9	84.8	627	3.7	569	86.6	18.1	1.9	44	79.5	41
Frederick town, Weld County	1 805	905	79.0	74.1	1 424	2.7	1 350	93.5	16.4	0.6	218	73.4	214
Frisco town, Summit County	2 035	858	87.9	84.3	1 789	1.2	1 687	77.9	13.3	3.6	79	82.3	90
Fruita city, Mesa County	4 987	2 667	62.9	57.8	3 137	7.5	2 828	90.5	8.1	-	360	61.1	249
Fruitvale CDP, Mesa County	5 305	2 742	65.1	57.5	3 453	3.2	3 272	90.4	8.7	0.5	383	78.6	386
Garden City town, Weld County	273	106	58.6	53.8	160	13.1	135	79.3	33.3	-	22	68.2	22
Genesee CDP, Jefferson County	2 846	1 458	74.8	65.0	2 128	3.9	2 029	82.2	4.1	2.3	224	55.8	164
Genoa town, Lincoln County	121	66	70.2	65.2	85	9.4	74	78.4	23.0	-	12	75.0	13
Georgetown town, Clear Creek County	848	443	78.7	75.4	667	1.3	651	84.3	12.7	1.2	42	76.2	45
Gilcrest town, Weld County	792	384	71.2	64.6	564	7.1	519	95.0	20.8	0.4	54	40.7	38
Glendale city, Arapahoe County	4 037	1 868	80.2	75.9	3 237	5.4	3 042	78.9	11.0	9.3	248	60.5	145
Gleneagle CDP, El Paso County	3 098	1 570	69.1	59.0	2 042	3.3	2 028	91.2	7.9	-	249	50.6	150
Glenwood Springs city, Garfield County	6 177	3 065	72.8	64.7	4 494	2.4	4 326	81.0	13.0	3.6	442	65.8	397
Golden city, Jefferson County	14 072	6 350	70.2	68.5	9 876	3.8	9 197	82.5	9.5	3.7	964	64.3	753
Gold Hill CDP, Boulder County	153	82	91.5	100.0	140	-	124	76.6	-	-	-	(X)	-
Granada town, Prowers County	410	203	56.6	51.2	232	2.2	216	87.0	12.0	-	47	61.7	25
Granby town, Grand County	1 143	551	80.4	76.4	919	2.8	877	85.9	20.6	1.9	87	64.4	74
Grand Junction city, Mesa County	34 257	17 874	61.7	55.9	21 149	5.9	19 573	87.3	11.9	0.9	1 849	58.7	1 510
Grand Lake town, Grand County	397	187	71.5	61.0	284	2.8	272	68.8	14.7	2.6	13	84.6	15
Grand View Estates CDP, Douglas County	540	263	75.2	62.0	406	-	395	89.6	1.8	3.3	38	50.0	18
Greeley city, Weld County	59 039	30 536	66.5	59.5	39 165	7.2	35 734	90.9	12.4	0.4	4 383	61.0	3 523
Green Mountain Falls town	641	330	79.7	73.0	509	5.7	479	89.1	11.3	-	15	66.7	14
El Paso County (part)	593	308	80.9	75.0	478	6.1	448	89.3	10.7	-	15	66.7	14
Teller County (part)	48	22	64.6	45.5	31	-	31	87.1	19.4	-	-	(X)	-
Greenwood Village city, Arapahoe County	8 294	4 311	66.7	54.3	5 509	2.6	5 333	86.0	6.1	1.2	530	45.5	300
Grover town, Weld County	92	51	39.1	31.4	36	-	36	66.7	5.6	-	2	-	2
Gunbarrel CDP, Boulder County	7 791	3 947	73.2	65.7	5 703	2.2	5 528	82.4	8.8	4.8	406	51.5	270
Gunnison city, Gunnison County	4 631	2 067	68.0	69.0	3 147	9.2	2 825	69.7	18.4	1.1	178	75.3	184
Gypsum town, Eagle County	2 566	1 229	80.9	77.6	2 075	2.7	1 962	93.2	17.2	2.4	244	70.5	218
Hartman town, Prowers County	88	43	50.0	48.8	44	15.9	37	94.6	35.1	-	8	62.5	9
Haswell town, Kiowa County	57	25	73.7	84.0	42	7.1	39	79.5	23.1	-	2	100.0	2
Haxtun town, Phillips County	790	434	53.7	46.8	424	1.2	412	82.3	13.1	-	46	76.1	51
Hayden town, Routt County	1 236	585	76.1	69.9	941	4.1	886	92.8	22.9	0.6	84	65.5	91
Heritage Hills CDP, Douglas County	456	229	77.0	66.8	351	-	351	84.0	2.6	-	51	62.7	46
Highlands Ranch CDP, Douglas County	49 635	25 209	81.7	72.5	40 492	1.8	39 404	90.3	7.6	2.0	6 628	59.5	5 043
Hillrose town, Morgan County	175	85	70.9	65.9	124	10.5	108	82.4	9.3	1.9	15	86.7	21
Holly town, Prowers County	730	381	56.0	41.2	409	1.2	391	87.5	21.5	-	81	48.1	49
Holyoke city, Phillips County	1 661	878	58.1	51.3	965	5.2	909	88.8	15.7	-	125	56.8	108
Hooper town, Alamosa County	84	43	57.1	48.8	48	6.3	43	83.7	32.6	-	10	40.0	3
Hotchkiss town, Delta County	759	443	60.2	54.9	457	7.2	421	89.1	16.6	-	42	66.7	45
Hot Sulphur Springs town, Grand County	440	205	74.5	74.1	328	-	319	83.7	13.5	0.6	29	48.3	14
Hudson town, Weld County	1 068	496	68.9	62.5	731	3.8	702	94.7	20.4	-	119	58.0	105
Hugo town, Lincoln County	699	384	61.7	57.0	431	2.3	418	89.0	18.9	-	40	70.0	33
Idaho Springs city, Clear Creek County	1 541	751	76.9	75.1	1 185	2.4	1 133	81.7	12.1	1.4	78	61.5	62
Ignacio town, La Plata County	511	272	64.4	58.5	329	7.0	301	80.7	6.0	-	36	55.6	21
Iliff town, Logan County	159	84	62.3	59.5	99	3.0	96	90.6	21.9	-	11	72.7	12
Indian Hills CDP, Jefferson County	889	465	72.1	69.5	641	1.6	625	90.4	8.8	1.3	54	70.4	33
Jamestown town, Boulder County	188	100	84.6	88.0	159	5.0	144	84.0	4.2	2.8	8	50.0	8
Johnstown town, Weld County	2 637	1 355	70.1	59.9	1 846	3.2	1 775	93.6	13.2	-	345	48.7	182
Julesburg town, Sedgwick County	1 150	605	57.5	52.2	661	1.7	643	82.9	14.3	-	80	70.0	67
Keenesburg town, Weld County	608	306	68.6	65.0	417	5.3	392	87.0	7.7	0.5	61	41.0	36
Ken Caryl CDP, Jefferson County	22 811	11 772	80.4	74.3	18 343	2.4	17 699	93.1	7.8	1.6	2 024	66.3	1 706
Kersey town, Weld County	981	517	76.0	69.8	746	5.5	697	92.7	12.1	-	132	84.8	136
Keystone CDP, Summit County	696	274	93.0	89.4	647	1.2	629	45.5	12.7	29.4	27	100.0	39
Kim town, Las Animas County	68	34	63.2	61.8	43	-	43	79.1	23.3	-	2	-	-
Kiowa town, Elbert County	445	215	74.4	64.7	331	4.5	305	91.5	14.1	0.7	50	46.0	26
Kit Carson town, Cheyenne County	203	123	47.3	43.9	96	5.2	91	90.1	11.0	-	14	50.0	16
Kittredge CDP, Jefferson County	733	402	78.2	72.6	573	6.1	519	91.9	7.3	-	73	71.2	48
Kremmling town, Grand County	1 186	564	76.9	69.7	912	5.4	858	88.3	15.3	-	100	66.0	99
Lafayette city, Boulder County	17 435	8 867	79.1	72.5	13 765	2.6	13 139	88.2	11.8	4.2	1 715	63.1	1 291
La Jara town, Conejos County	635	355	61.1	54.9	388	5.4	359	88.0	11.7	-	58	65.5	45
La Junta city, Otero County	5 870	3 227	59.9	53.0	3 515	8.7	3 158	88.3	16.3	0.2	414	75.6	426
Lake City town, Hinsdale County	312	142	68.9	62.0	215	0.5	201	64.2	22.4	-	12	75.0	21
Lakeside town, Jefferson County	16	4	62.5	50.0	10	20.0	8	62.5	-	37.5	-	(X)	2
Lakewood city, Jefferson County	115 720	59 143	70.8	65.3	81 847	3.4	77 680	89.6	11.7	4.1	7 553	66.9	6 442
Lamar city, Prowers County	6 712	3 422	65.7	55.3	4 406	5.0	4 138	92.5	14.8	0.1	509	46.4	310
Laporte CDP, Larimer County	2 113	997	79.3	75.7	1 675	1.6	1 643	93.5	12.1	-	117	69.2	83
Larkspur town, Douglas County	200	100	70.5	73.0	132	1.5	135	94.8	6.7	-	8	50.0	5
La Salle town, Weld County	1 399	699	69.0	62.7	966	3.4	918	97.6	16.0	-	101	71.3	91
Las Animas city, Bent County	2 086	1 140	53.8	50.4	1 123	9.0	1 009	90.9	14.0	0.4	118	83.9	167
La Veta town, Huerfano County	748	402	61.1	55.0	457	5.7	427	81.5	6.8	-	47	27.7	22
Leadville city, Lake County	2 321	1 081	74.0	66.1	1 717	4.3	1 601	85.2	24.7	4.8	144	68.1	120

Table 8. **Employment Status and Journey to Work: 2000**—Con.

[Data based on a sample (except Tables 65-68). For information on confidentiality protection, coverage, sampling error, and nonsampling error, see Appendix G.
For location of definitions, see "How to Use This Census Report"]

State County Place	Population 16 years and over										Females with own children under 6 years		Own children under 6 years, all parents in family in labor force
			Labor force										
			Percent in labor force		Civilian labor force		Workers						
								Means of transportation to work					
	Total	Female	Total	Female	Number	Percent un-employed	Number	Percent using car, truck, or van	Percent in carpools	Percent using public trans-portation	Number	Percent in labor force	
PLACE—Con.													
Leadville North CDP, Lake County	1 505	738	72.9	67.8	1 097	7.8	1 005	89.4	24.0	2.4	108	80.6	104
Limon town, Lincoln County	1 515	841	67.9	62.8	1 028	2.4	993	87.4	10.1	-	131	72.5	129
Lincoln Park CDP, Fremont County	3 047	1 626	57.3	54.8	1 736	4.4	1 617	92.8	13.3	1.2	168	81.0	143
Littleton city	32 267	16 951	69.6	61.2	22 408	2.8	21 512	89.0	9.5	3.2	1 895	59.3	1 536
Arapahoe County (part)	32 115	16 885	69.5	61.3	22 297	2.9	21 401	88.9	9.5	3.3	1 876	59.4	1 526
Douglas County (part)	63	29	41.3	-	26	-	26	100.0	-	-	11	-	-
Jefferson County (part)	89	37	95.5	89.2	85	-	85	91.8	12.9	-	8	100.0	10
Lochbuie town, Weld County	1 518	722	61.0	52.4	926	5.6	848	96.3	21.0	1.1	136	41.2	63
Loghill Village CDP, Ouray County	258	138	52.7	43.5	136	2.9	125	80.8	10.4	-	6	100.0	10
Log Lane Village town, Morgan County	651	323	68.5	55.4	446	10.1	379	96.8	28.2	-	88	63.6	73
Lone Tree city, Douglas County	3 713	1 930	78.3	69.8	2 907	2.0	2 823	89.0	6.9	2.2	359	53.8	250
Longmont city	53 402	27 281	72.5	64.2	38 695	3.5	36 789	90.5	13.4	2.1	4 528	58.0	3 450
Boulder County (part)	53 402	27 281	72.5	64.2	38 695	3.5	36 789	90.5	13.4	2.1	4 528	58.0	3 450
Weld County (part)	-	-	(X)	(X)	-	(X)	-	(X)	(X)	(X)	-	(X)	-
Louisville city, Boulder County	13 831	7 105	79.1	72.3	10 938	2.0	10 679	85.5	7.6	5.2	1 123	68.2	963
Louviers CDP, Douglas County	154	64	63.6	73.4	98	6.1	92	100.0	-	-	16	100.0	26
Loveland city, Larimer County	38 584	20 069	70.1	63.1	27 025	3.2	25 812	93.2	10.8	0.1	2 962	68.4	2 655
Lyons town, Boulder County	1 217	603	73.8	67.7	898	3.9	839	84.5	12.6	1.9	88	67.0	69
Manassa town, Conejos County	794	393	54.9	43.8	436	6.4	403	90.8	15.6	0.5	60	38.3	32
Mancos town, Montezuma County	877	453	63.2	56.1	554	5.2	506	86.8	21.1	-	65	75.4	79
Manitou Springs city, El Paso County	4 200	2 214	73.9	67.7	3 097	4.3	2 940	82.8	10.3	1.9	169	79.9	195
Manzanola town, Otero County	423	222	46.3	39.2	196	12.8	171	87.7	25.1	0.6	25	24.0	5
Marble town, Gunnison County	98	45	86.7	75.6	85	-	77	100.0	27.3	-	5	-	-
Mead town, Weld County	1 332	650	80.6	72.6	1 073	2.0	1 045	93.5	14.6	1.1	146	70.5	142
Meeker town, Rio Blanco County	1 689	874	67.0	60.4	1 132	6.3	1 050	87.5	20.3	0.6	124	58.1	118
Meridian CDP, Douglas County	134	71	91.8	100.0	123	-	112	84.8	-	-	-	(X)	-
Merino town, Logan County	190	105	63.2	66.7	120	5.0	114	85.1	11.4	-	9	100.0	12
Milliken town, Weld County	1 982	982	71.6	64.9	1 420	4.8	1 331	94.6	20.6	0.4	241	61.0	201
Minturn town, Eagle County	873	401	78.8	69.1	688	3.8	659	84.8	13.1	3.2	67	55.2	42
Moffat town, Saguache County	83	39	69.9	74.4	58	3.4	54	85.2	13.0	-	3	100.0	2
Monte Vista city, Rio Grande County	3 238	1 717	58.7	54.4	1 902	8.6	1 684	85.4	13.2	-	291	79.7	306
Montezuma town, Summit County	28	8	92.9	100.0	26	7.7	24	87.5	-	-	2	100.0	4
Montrose city, Montrose County	9 683	5 151	58.2	51.3	5 623	5.4	5 239	88.1	14.8	0.3	720	61.3	555
Monument town, El Paso County	1 361	715	80.5	75.0	1 063	2.3	1 046	90.7	12.4	-	171	70.8	170
Morrison town, Jefferson County	394	247	47.2	32.8	186	2.2	178	88.2	15.2	1.7	11	72.7	9
Mountain View town, Jefferson County	489	239	75.5	70.7	369	5.7	334	87.1	15.0	4.8	25	56.0	21
Mountain Village town, San Miguel County	950	361	86.3	80.1	820	5.2	757	46.5	17.7	9.1	49	79.6	52
Mount Crested Butte town, Gunnison County	542	203	84.3	80.3	457	5.5	423	55.3	3.1	9.9	18	50.0	7
Naturita town, Montrose County	475	239	66.1	57.3	314	13.1	268	85.4	31.3	-	25	100.0	40
Nederland town, Boulder County	1 169	529	83.6	81.7	977	3.9	915	76.1	21.2	11.5	55	94.5	71
New Castle town, Garfield County	1 445	732	82.4	72.4	1 190	1.9	1 140	95.1	23.6	0.2	164	61.6	124
Niwot CDP, Boulder County	3 143	1 574	67.1	56.9	2 108	5.1	2 000	88.2	7.5	2.4	154	33.8	107
Northglenn city	24 135	12 202	72.3	66.9	17 397	4.7	16 382	89.8	12.7	5.0	1 975	71.4	1 807
Adams County (part)	24 117	12 192	72.2	66.9	17 379	4.7	16 364	89.8	12.7	5.0	1 975	71.4	1 807
Weld County (part)	18	10	100.0	100.0	18	-	18	44.4	-	-	-	(X)	-
North Washington CDP, Adams County	365	178	48.8	45.5	178	-	178	81.5	28.1	4.5	43	58.1	49
Norwood town, San Miguel County	336	162	75.0	74.1	252	6.0	222	81.5	20.3	1.8	15	100.0	23
Nucla town, Montrose County	560	306	59.3	54.2	332	5.1	308	89.6	16.9	0.6	29	55.2	20
Nunn town, Weld County	336	169	66.1	58.6	222	4.5	212	90.1	16.5	-	38	63.2	23
Oak Creek town, Routt County	659	335	77.7	68.7	512	3.7	487	93.0	31.8	-	57	66.7	44
Olathe town, Montrose County	1 171	613	58.2	49.6	682	7.8	618	89.3	25.1	0.8	118	54.2	92
Olney Springs town, Crowley County	286	145	42.7	37.9	122	6.6	106	96.2	25.5	-	22	72.7	33
Ophir town, San Miguel County	105	32	92.4	87.5	97	-	90	88.9	12.2	-	2	100.0	5
Orchard City town, Delta County	2 416	1 246	51.0	45.4	1 231	9.1	1 078	85.9	10.1	-	95	46.3	83
Orchard Mesa CDP, Mesa County	4 833	2 441	67.1	62.1	3 244	7.2	2 959	94.1	9.0	-	287	54.7	223
Ordway town, Crowley County	903	502	49.8	39.6	450	5.3	419	85.7	13.6	-	71	57.7	61
Otis town, Washington County	393	209	62.1	58.4	244	3.3	229	76.0	11.4	-	33	84.8	43
Ouray city, Ouray County	659	321	61.0	55.1	402	1.2	390	61.3	6.7	-	47	46.8	28
Ovid town, Sedgwick County	261	137	54.0	52.6	141	-	141	85.8	9.2	-	9	100.0	8
Padroni CDP, Logan County	55	33	70.9	51.5	39	-	39	100.0	23.1	-	4	100.0	8
Pagosa Springs town, Archuleta County	1 250	624	64.8	59.3	810	5.2	734	83.1	17.4	-	81	71.6	53
Palisade town, Mesa County	2 091	1 104	64.7	60.1	1 352	6.7	1 255	88.3	17.8	2.0	133	56.4	83
Palmer Lake town, El Paso County	1 623	821	77.2	66.7	1 239	2.7	1 207	91.0	9.0	0.2	120	45.0	77
Paoli town, Phillips County	32	16	68.8	56.3	22	-	22	90.9	22.7	-	3	100.0	3
Paonia town, Delta County	1 198	616	54.8	45.6	656	7.2	598	79.6	15.6	-	49	24.5	28
Parachute town, Garfield County	665	325	72.0	61.2	479	2.1	462	90.9	27.7	1.1	78	70.5	58
Parker town, Douglas County	16 337	8 251	82.0	74.3	13 325	1.3	13 079	88.8	9.1	1.4	2 285	63.5	1 897
Peetz town, Logan County	195	97	63.6	60.8	122	4.1	119	82.4	11.8	-	7	71.4	7
Penrose CDP, Fremont County	3 128	1 595	62.1	54.6	1 927	5.2	1 789	91.7	20.7	-	219	54.3	133
Perry Park CDP, Douglas County	1 016	499	64.2	55.7	652	1.1	640	80.3	1.7	1.3	22	-	-
Pierce town, Weld County	664	332	64.2	63.9	426	3.8	406	92.9	7.6	-	35	77.1	29
Pitkin town, Gunnison County	110	58	62.7	58.6	69	-	69	59.4	23.2	-	6	100.0	10
Platteville town, Weld County	1 641	820	68.7	65.5	1 128	6.4	1 029	95.0	16.3	0.7	176	60.2	135
Poncha Springs town, Chaffee County	379	203	66.0	62.6	250	9.2	227	92.1	11.5	0.9	20	100.0	29
Ponderosa Park CDP, Elbert County	2 306	1 150	74.0	68.9	1 707	1.8	1 655	90.7	16.0	-	200	40.0	96
Pritchett town, Baca County	102	56	52.0	37.5	53	-	50	74.0	18.0	-	3	100.0	5

Table 8. **Employment Status and Journey to Work: 2000**—Con.

[Data based on a sample (except Tables 65-68). For information on confidentiality protection, coverage, sampling error, and nonsampling error, see Appendix G.
For location of definitions, see "How to Use This Census Report"]

State County Place	Population 16 years and over												Own children under 6 years, all parents in family in labor force
			Labor force								Females with own children under 6 years		
			Percent in labor force		Civilian labor force		Workers						
								Means of transportation to work					
	Total	Female	Total	Female	Number	Percent un-employed	Number	Percent using car, truck, or van	Percent in carpools	Percent using public trans-portation	Number	Percent in labor force	
PLACE—Con.													
Pueblo city, Pueblo County	79 762	41 883	55.7	51.7	44 347	7.2	40 401	92.9	13.8	0.9	5 233	66.4	4 761
Pueblo West CDP, Pueblo County	12 545	6 298	69.2	61.3	8 639	3.8	8 254	95.6	12.5	0.2	1 126	70.6	1 062
Ramah town, El Paso County	82	39	76.8	76.9	63	3.2	61	95.1	4.9	-	9	88.9	15
Rangely town, Rio Blanco County	1 592	774	67.1	59.2	1 060	7.0	967	87.8	13.5	-	96	47.9	56
Raymer town, Weld County	78	40	53.8	47.5	42	4.8	40	95.0	10.0	-	6	33.3	-
Red Cliff town, Eagle County	250	104	70.4	61.5	176	1.7	167	88.0	21.0	-	10	70.0	12
Red Feather Lakes CDP, Larimer County	418	231	36.8	30.7	154	-	146	75.3	26.0	-	-	(X)	1
Redlands CDP, Mesa County	6 472	3 279	61.1	54.2	3 956	4.0	3 743	92.4	8.8	0.3	317	62.8	231
Rico town, Dolores County	200	91	79.0	72.5	158	3.8	145	74.5	26.9	-	23	82.6	21
Ridgway town, Ouray County	529	272	76.9	67.6	407	3.4	388	73.2	15.5	-	47	63.8	39
Rifle city, Garfield County	5 014	2 361	73.4	64.6	3 671	3.0	3 500	92.4	19.3	-	458	62.0	450
Rockvale town, Fremont County	308	152	55.8	47.4	172	7.6	153	93.5	17.0	-	16	50.0	11
Rocky Ford city, Otero County	3 225	1 653	52.4	45.1	1 689	13.1	1 431	89.7	14.2	1.1	231	72.3	229
Romeo town, Conejos County	243	129	48.6	51.9	118	10.2	105	86.7	17.1	1.9	26	46.2	17
Roxborough Park CDP, Douglas County	3 240	1 599	82.3	73.8	2 667	2.1	2 611	88.4	6.9	1.8	463	74.1	424
Rye town, Pueblo County	164	84	68.9	57.1	113	7.1	105	94.3	12.4	-	13	84.6	10
Saguache town, Saguache County	463	247	56.6	52.6	262	5.3	239	78.2	10.9	-	22	90.9	25
St. Mary's CDP, Clear Creek County	172	71	71.5	57.7	123	-	123	93.5	17.9	-	22	68.2	13
Salida city, Chaffee County	4 463	2 324	55.7	46.6	2 486	6.2	2 288	84.3	12.4	0.9	239	61.5	192
Salt Creek CDP, Pueblo County	545	248	52.1	57.3	284	7.4	263	93.9	29.7	1.5	26	76.9	16
Sanford town, Conejos County	564	280	60.5	56.4	341	5.6	319	89.7	12.9	0.6	54	74.1	46
San Luis town, Costilla County	619	322	38.8	37.3	240	22.1	181	77.9	18.2	-	31	71.0	22
Sawpit town, San Miguel County	15	9	93.3	88.9	14	-	14	57.1	14.3	21.4	-	(X)	-
Security-Widefield CDP, El Paso County	21 720	11 345	70.3	64.0	14 285	4.7	14 462	94.8	11.9	0.3	1 886	66.3	1 517
Sedalia CDP, Douglas County	128	67	64.8	49.3	83	-	83	95.2	50.6	-	25	28.0	7
Sedgwick town, Sedgwick County	164	78	68.3	61.5	112	7.1	101	90.1	13.9	2.0	20	45.0	10
Seibert town, Kit Carson County	160	82	51.9	40.2	83	7.2	72	91.7	11.1	-	3	-	1
Severance town, Weld County	393	187	82.7	77.5	325	3.4	312	95.8	16.7	0.3	71	63.4	45
Sheridan city, Arapahoe County	4 291	2 159	63.4	54.4	2 722	4.5	2 539	89.1	15.9	3.3	301	72.4	350
Sheridan Lake town, Kiowa County	42	22	61.9	54.5	26	-	26	53.8	-	-	4	-	-
Sherrelwood CDP, Adams County	13 363	6 617	66.7	59.2	8 908	4.9	8 281	91.7	17.4	3.1	969	60.9	790
Silt town, Garfield County	1 204	563	75.3	69.8	907	4.5	861	89.3	27.6	1.6	103	66.0	91
Silver Cliff town, Custer County	382	198	55.2	49.5	211	5.7	197	89.8	23.9	-	30	53.3	23
Silver Plume town, Clear Creek County	180	81	88.9	77.8	160	4.4	150	90.7	25.3	2.7	16	68.8	10
Silverthorne town, Summit County	2 543	1 068	85.0	78.0	2 161	3.0	1 949	85.8	18.1	2.8	254	57.5	112
Silverton town, San Juan County	455	207	69.5	64.3	316	2.5	281	65.8	14.9	-	18	50.0	18
Simla town, Elbert County	512	264	60.2	48.5	308	7.8	276	89.1	12.0	1.1	31	64.5	29
Snowmass Village town, Pitkin County	1 506	677	79.3	71.9	1 194	2.2	1 159	59.3	8.8	15.4	77	49.4	47
South Fork town, Rio Grande County	519	250	59.2	54.4	307	2.9	294	81.3	8.5	-	17	88.2	16
Southglenn CDP, Arapahoe County	33 692	17 784	70.8	63.5	23 835	2.3	23 011	88.4	7.1	2.3	2 244	61.1	1 666
Springfield town, Baca County	1 256	671	54.1	48.4	679	4.0	637	88.5	7.8	-	64	68.8	55
Starkville town, Las Animas County	117	58	68.4	60.3	80	5.0	76	90.8	23.7	-	3	100.0	5
Steamboat Springs city, Routt County	8 197	3 620	83.4	77.4	6 833	3.5	6 377	78.9	12.0	3.7	465	63.7	341
Sterling city, Logan County	8 780	4 618	64.5	60.1	5 666	5.3	5 215	91.2	15.1	-	651	71.1	532
Stonegate CDP, Douglas County	3 992	2 053	82.5	71.0	3 294	0.5	3 259	87.3	10.2	1.3	649	64.4	578
Strasburg CDP	1 035	515	72.8	64.7	749	2.0	727	95.5	16.9	-	62	66.1	55
Adams County (part)	585	303	66.2	58.7	383	2.9	376	96.3	13.0	-	43	62.8	25
Arapahoe County (part)	450	212	81.3	73.1	366	1.1	351	94.6	21.1	-	19	73.7	30
Stratmoor CDP, El Paso County	4 723	2 379	68.2	60.4	3 054	8.2	2 917	95.1	21.0	0.7	424	61.8	449
Stratton town, Kit Carson County	534	269	64.8	60.2	346	1.4	337	85.8	16.9	-	24	58.3	14
Sugar City town, Crowley County	223	130	49.3	37.7	110	5.5	104	89.4	9.6	-	16	56.3	5
Superior town	6 522	3 141	81.9	72.8	5 341	2.9	5 160	88.9	8.1	2.9	854	57.1	591
Boulder County (part)	6 522	3 141	81.9	72.8	5 341	2.9	5 160	88.9	8.1	2.9	854	57.1	591
Jefferson County (part)	-	-	(X)	(X)	-	(X)	-	(X)	(X)	(X)	-	(X)	-
Swink town, Otero County	518	258	58.9	53.1	305	3.6	291	92.1	9.6	-	45	37.8	28
Tabernash CDP, Grand County	109	52	63.3	40.4	69	-	69	100.0	24.6	-	19	26.3	7
Telluride town, San Miguel County	1 807	806	89.3	85.1	1 614	1.9	1 525	29.2	4.3	3.6	78	70.5	55
The Pinery CDP, Douglas County	5 350	2 690	71.3	59.3	3 798	1.5	3 708	85.1	3.9	2.2	357	48.2	269
Thornton city	60 253	30 292	76.3	69.3	45 901	3.7	43 499	91.5	12.5	3.9	5 513	66.5	5 158
Adams County (part)	60 253	30 292	76.3	69.3	45 901	3.7	43 499	91.5	12.5	3.9	5 513	66.5	5 158
Weld County (part)	-	-	(X)	(X)	-	(X)	-	(X)	(X)	(X)	-	(X)	-
Timnath town, Larimer County	154	77	78.6	67.5	121	3.3	115	87.8	7.0	-	18	44.4	10
Todd Creek CDP, Adams County	1 027	521	77.1	68.1	792	-	784	93.4	7.5	2.4	119	60.5	91
Towaoc CDP, Montezuma County	683	349	65.0	62.5	444	18.9	345	87.0	17.7	1.4	97	70.1	103
Trinidad city, Las Animas County	7 065	3 770	54.2	49.5	3 829	6.3	3 415	93.0	16.7	0.3	402	67.4	403
Twin Lakes CDP, Adams County	4 881	2 235	58.8	52.7	2 868	6.3	2 602	87.6	19.2	6.5	353	48.7	257
Two Buttes town, Baca County	57	22	54.4	50.0	31	-	31	77.4	9.7	-	-	(X)	-
Vail town, Eagle County	4 106	1 704	83.2	76.9	3 416	2.5	3 218	69.7	7.5	15.4	129	75.2	142
Victor city, Teller County	369	188	75.1	69.7	277	9.7	247	81.8	12.6	-	19	52.6	15
Vilas town, Baca County	100	51	55.0	43.1	55	3.6	53	79.2	24.5	-	6	100.0	5
Vona town, Kit Carson County	67	41	44.8	41.5	30	-	30	100.0	30.0	-	7	100.0	4
Walden town, Jackson County	596	285	61.7	55.8	368	9.0	327	74.9	12.2	-	30	66.7	26
Walsenburg city, Huerfano County	3 412	1 398	39.5	47.3	1 349	11.0	1 194	88.1	21.1	0.3	160	74.4	182
Walsh town, Baca County	590	295	59.5	50.5	351	4.3	325	85.5	20.9	-	48	77.1	43
Ward town, Boulder County	55	23	80.0	87.0	44	6.8	41	100.0	41.5	-	-	(X)	-
Welby CDP, Adams County	9 811	4 958	69.4	60.5	6 808	4.1	6 386	92.3	16.6	3.6	921	50.6	598

Table 8. **Employment Status and Journey to Work: 2000**—Con.

[Data based on a sample (except Tables 65-68). For information on confidentiality protection, coverage, sampling error, and nonsampling error, see Appendix G.
For location of definitions, see "How to Use This Census Report"]

State County Place	Population 16 years and over												Own children under 6 years, all parents in family in labor force
			Labor force								Females with own children under 6 years		
			Percent in labor force		Civilian labor force		Workers						
								Means of transportation to work					
	Total	Female	Total	Female	Number	Percent unemployed	Number	Percent using car, truck, or van	Percent in carpools	Percent using public transportation	Number	Percent in labor force	
PLACE—Con.													
Wellington town, Larimer County	1 922	944	77.2	71.3	1 482	4.3	1 403	94.9	16.0	-	200	64.5	180
Westcliffe town, Custer County	343	166	56.9	57.8	195	2.1	191	79.6	10.5	-	15	66.7	18
Westcreek CDP, Douglas County	86	44	72.1	63.6	62	-	62	85.5	-	-	15	100.0	30
Westminster city	76 853	38 794	77.7	70.9	59 701	3.3	56 951	90.3	10.7	4.1	6 442	66.9	5 293
Adams County (part)	44 568	22 440	74.6	67.6	33 236	3.8	31 523	89.6	11.5	4.4	3 619	66.5	2 909
Jefferson County (part)	32 285	16 354	82.1	75.4	26 465	2.8	25 428	91.1	9.8	3.7	2 823	67.3	2 384
West Pleasant View CDP, Jefferson County	3 074	1 387	74.8	73.8	2 300	3.2	2 201	88.0	17.9	3.0	193	81.3	185
Wheat Ridge city, Jefferson County	26 829	14 316	64.4	57.5	17 288	4.5	16 183	88.0	11.8	4.7	1 602	66.2	1 446
Wiggins town, Morgan County	583	294	67.2	57.8	392	5.6	365	92.1	14.8	-	67	53.7	53
Wiley town, Prowers County	372	204	67.7	62.7	252	3.2	244	84.4	12.7	-	41	63.4	38
Williamsburg town, Fremont County	562	277	56.8	54.5	319	7.2	292	95.9	11.6	-	41	82.9	44
Windsor town	7 413	3 858	74.7	68.8	5 540	1.6	5 387	92.9	9.2	-	832	73.4	763
Larimer County (part)	308	146	86.0	88.4	265	-	255	93.7	5.5	-	18	100.0	29
Weld County (part)	7 105	3 712	74.2	68.0	5 275	1.6	5 132	92.8	9.4	-	814	72.9	734
Winter Park town, Grand County	595	264	85.7	81.1	510	2.2	463	72.1	9.5	6.5	10	80.0	9
Woodland Park city, Teller County	5 048	2 538	74.7	68.4	3 724	2.1	3 580	93.7	12.2	0.3	368	47.8	199
Woodmoor CDP, El Paso County	5 197	2 589	68.7	58.6	3 493	3.4	3 425	89.3	5.1	0.4	439	52.4	246
Wray city, Yuma County	1 686	917	61.7	55.1	1 040	3.0	997	93.7	13.2	-	105	68.6	88
Yampa town, Routt County	345	155	69.0	57.4	238	5.5	225	78.7	16.4	-	27	55.6	16
Yuma city, Yuma County	2 523	1 323	61.2	52.6	1 544	3.9	1 437	91.4	11.8	-	226	59.3	164

Table 9. **Work Status and Income in 1999: 2000**

[Data based on a sample (except Tables 65-68). For information on confidentiality protection, coverage, sampling error, and nonsampling error, see Appendix G.
For location of definitions, see "How to Use This Census Report"]

State County County Subdivision Place	Population 16 years and over, worked in 1999						Median income in 1999 (dollars)			
	Total		Worked 40 or more weeks							
			Total		Full-time, year-round					
	Male	Female	Male	Female	Male	Female	Households	Families	Nonfamily households	Per capita income in 1999 (dollars)
The State	**1 383 656**	**1 169 402**	**1 144 666**	**882 792**	**908 245**	**585 212**	**47 203**	**55 883**	**30 728**	**24 049**
Adams County	114 173	94 707	96 498	73 335	78 231	51 958	47 323	52 517	31 597	19 944
Brighton CCD	9 978	7 556	7 957	5 743	6 510	4 040	53 496	58 977	29 323	21 399
Brighton city (part)	6 627	4 987	5 051	3 725	4 061	2 693	46 346	52 742	27 807	17 812
Broomfield city (part)	20	23	20	23	20	23	57 813	70 179	57 656	24 380
Commerce City city (part)	147	170	141	159	109	111	58 194	60 000	52 679	21 725
Thornton city (part)	61	64	61	53	61	30	91 348	91 348	-	32 890
Todd Creek CDP	452	405	411	315	365	219	83 676	90 310	40 938	35 792
Westminster city (part)	152	96	142	83	131	47	103 322	105 833	74 821	31 803
Commerce City CCD	7 637	5 674	6 315	4 176	4 661	2 867	33 893	37 794	22 348	13 350
Commerce City city (part)	5 563	4 303	4 576	3 185	3 443	2 207	32 998	36 635	21 539	13 269
Derby CDP	1 810	1 196	1 532	839	1 068	564	38 571	41 156	23 333	13 844
North Washington CDP (part)	108	77	103	69	82	40	32 500	33 906	23 750	13 436
Thornton city (part)	-	-	-	-	-	-	-	-	-	-
East Adams CCD	1 824	1 481	1 605	1 141	1 354	879	51 521	56 286	29 265	22 423
Aurora city (part)	30	15	30	15	30	15	64 444	68 393	63 750	31 363
Bennett town (part)	621	501	535	374	470	246	46 600	50 881	26 776	17 905
Strasburg CDP (part)	228	189	194	166	144	123	49 063	55 769	21 071	18 714
North Aurora CCD	11 885	8 444	9 521	6 349	6 870	4 346	35 425	37 153	27 044	13 619
Aurora city (part)	11 797	8 421	9 448	6 330	6 808	4 335	35 327	37 074	27 023	13 601
West Adams CCD	82 849	71 552	71 100	55 926	58 836	39 826	50 276	55 589	33 223	21 409
Arvada city (part)	783	844	700	710	640	544	60 458	63 100	37 083	22 520
Berkley CDP	3 259	2 601	2 594	2 004	1 903	1 388	36 945	41 250	26 823	17 295
Brighton city (part)	-	-	-	-	-	-	-	-	-	-
Broomfield city (part)	4 953	4 250	4 369	3 387	3 681	2 447	66 330	69 054	42 762	24 527
Commerce City city (part)	-	-	-	-	-	-	-	-	-	-
Federal Heights city	3 675	3 265	2 980	2 402	2 342	1 767	33 750	38 468	25 513	16 801
Northglenn city (part)	9 936	8 811	8 381	6 957	6 950	4 945	48 243	52 844	32 154	20 235
North Washington CDP (part)	8	8	4	8	4	8	17 188	31 250	14 750	15 750
Sherrelwood CDP	5 384	4 411	4 470	3 341	3 612	2 363	42 722	45 734	30 977	17 036
Thornton city (part)	26 473	23 088	23 166	18 083	19 564	12 875	54 411	58 697	36 235	21 445
Twin Lakes CDP	1 877	1 355	1 562	1 064	1 148	717	38 536	41 424	27 083	15 923
Welby CDP	4 027	3 354	3 373	2 568	2 610	1 970	41 430	45 770	29 650	17 002
Westminster city (part)	19 032	16 576	16 432	12 958	13 793	9 068	51 670	60 717	35 478	25 808
Alamosa County	4 330	3 937	3 247	2 667	2 436	1 572	29 447	38 389	16 214	15 037
Alamosa CCD	3 976	3 663	2 975	2 481	2 210	1 476	28 565	38 235	16 048	14 957
Alamosa city	2 243	2 330	1 592	1 465	1 094	891	25 453	33 017	15 030	15 405
Alamosa East CDP	418	332	281	245	217	122	27 176	32 593	14 167	10 948
Mosca-Hooper CCD	354	274	272	186	226	96	36 719	40 625	20 833	16 009
Hooper town	34	25	19	16	16	9	31 964	35 833	11 875	13 897
Arapahoe County	155 843	140 314	132 723	112 137	108 748	78 553	53 570	63 875	35 116	28 147
East Arapahoe CCD	2 381	2 037	2 002	1 627	1 647	1 175	51 108	55 903	24 778	21 197
Aurora city (part)	177	124	103	111	90	91	35 500	57 750	12 500	15 006
Bennett town (part)	-	-	-	-	-	-	-	-	-	-
Byers CDP	355	285	302	208	260	157	43 750	46 250	23 750	17 924
Deer Trail town	191	137	150	92	116	57	30 481	35 357	21 406	16 000
Strasburg CDP (part)	224	149	186	138	150	105	66 477	72 917	24 167	20 542
South Aurora CCD	95 259	88 366	81 686	71 643	67 130	51 758	50 920	59 336	35 136	24 041
Aurora city (part)	74 529	69 864	63 336	56 747	51 779	40 938	48 328	55 407	34 285	22 356
Foxfield town	225	203	195	156	161	97	109 507	117 255	22 813	40 970
Glendale city	1 874	1 519	1 564	1 224	1 196	911	29 043	29 521	27 910	20 838
Southwest Arapahoe CCD	58 203	49 911	49 035	38 867	39 971	25 620	59 927	73 930	35 277	35 136
Aurora city (part)	22	13	22	7	8	-	200 000+	200 000+	152 338	125 538
Bow Mar town (part)	168	100	143	66	124	34	102 609	107 529	67 083	49 473
Castlewood CDP	8 304	7 581	7 035	5 893	5 862	3 859	80 983	91 414	49 658	37 891
Cherry Hills Village city	1 748	1 132	1 516	819	1 221	462	190 805	200 000+	82 781	99 996
Columbine CDP (part)	475	368	351	264	329	161	72 656	84 545	29 219	34 220
Columbine Valley town	349	266	286	184	246	109	118 196	130 095	45 625	71 758
Englewood city	10 521	8 769	8 856	6 995	7 060	4 740	38 943	47 290	29 854	20 904
Greenwood Village city	3 453	2 681	2 957	1 922	2 446	1 082	116 147	145 802	63 125	69 189
Littleton city (part)	12 693	11 249	10 739	9 069	8 572	6 161	50 484	64 351	30 961	28 629
Sheridan city	1 666	1 350	1 341	981	996	676	34 984	38 500	21 575	16 635
Southglenn CDP	13 378	12 673	11 413	9 911	9 485	6 620	69 833	77 405	42 652	32 699
Archuleta County	3 015	2 648	2 240	1 652	1 564	956	37 901	43 259	21 563	21 683
Arboles CCD	227	215	172	150	131	103	35 673	43 150	13 214	16 739
Arboles CDP	64	69	52	44	36	30	33 125	37 813	15 000	19 384
Pagosa Springs CCD	2 788	2 433	2 068	1 502	1 433	853	38 143	43 293	22 165	22 159
Pagosa Springs town	497	402	366	281	266	162	29 469	33 831	20 000	15 355
Baca County	1 258	1 010	1 009	682	755	413	28 099	34 018	14 159	15 068
Campo CCD	116	84	104	54	73	41	26 250	27 500	25 000	12 134
Campo town	37	28	33	13	24	9	20 875	21 375	10 833	7 818
Pritchett CCD	100	55	76	37	58	21	29 750	30 729	13 750	14 900
Pritchett town	31	23	24	19	18	7	19 750	25 625	13 125	10 876
Springfield CCD	575	540	453	370	343	231	26 635	35 745	13 750	15 509
Springfield town	373	382	296	278	228	186	24 375	34 107	14 697	13 890
Vilas town	37	24	26	10	22	5	34 167	41 250	8 125	15 198
Walsh CCD	467	331	376	221	281	120	29 900	35 833	14 531	15 319
Two Buttes town	28	11	20	9	15	7	25 000	33 750	20 833	16 856
Walsh town	224	171	164	110	115	67	24 911	32 574	15 625	14 846
Bent County	1 683	1 156	1 224	861	928	552	28 125	34 096	16 154	13 567
Las Animas CCD	1 312	843	928	647	680	382	26 747	31 550	15 815	12 554
Las Animas city	608	604	453	455	341	249	26 157	29 815	16 103	13 893
McClave CCD	279	235	212	158	180	118	34 792	38 750	17 188	15 211
Purgatoire Valley CCD	92	78	84	56	68	52	37 250	37 917	26 750	24 377
Boulder County	101 222	85 162	81 123	61 740	62 431	37 510	55 861	70 572	35 276	28 976
Bald Mountain CCD	4 378	3 612	3 863	2 735	2 772	1 556	72 869	83 255	51 513	39 415
Boulder city (part)	114	79	90	55	79	55	59 239	65 250	58 315	29 291
Coal Creek CDP (part)	384	219	367	182	245	110	73 839	74 464	73 631	32 548
Eldora CDP	66	74	57	53	45	29	51 875	55 625	32 250	22 191
Gold Hill CDP	71	82	56	32	42	32	48 750	76 850	16 058	24 675

Table 9. **Work Status and Income in 1999: 2000**—Con.

[Data based on a sample (except Tables 65-68). For information on confidentiality protection, coverage, sampling error, and nonsampling error, see Appendix G.
For location of definitions, see "How to Use This Census Report"]

State County County Subdivision Place	Population 16 years and over, worked in 1999						Median income in 1999 (dollars)			
	Total		Worked 40 or more weeks							
			Total		Full-time, year-round					
	Male	Female	Male	Female	Male	Female	Households	Families	Nonfamily households	Per capita income in 1999 (dollars)
Boulder County—Con.										
Bald Mountain CCD—Con.										
Jamestown town	78	84	64	63	43	23	67 500	73 250	51 406	29 904
Nederland town	574	465	478	347	323	199	50 588	60 893	33 750	29 111
Ward town	30	23	22	16	15	3	33 750	50 313	11 250	14 900
Boulder CCD	43 157	35 917	31 561	23 969	22 195	12 925	49 215	75 390	33 362	29 181
Boulder city (part)	36 445	30 308	26 023	19 636	17 689	10 272	44 665	70 310	31 938	27 256
Eldorado Springs CDP	218	157	154	105	101	41	48 875	96 823	31 544	42 908
Gunbarrel CDP (part)	3 006	2 641	2 434	2 104	2 007	1 330	66 603	86 771	43 860	36 085
Lafayette city (part)	82	65	75	52	62	26	100 813	103 150	85 489	41 276
Louisville city (part)	120	145	113	113	107	63	100 881	97 641	100 570	44 702
Superior town (part)	242	205	194	175	143	144	56 500	65 833	38 542	28 147
Lafayette-Louisville CCD	26 174	22 717	22 467	17 597	18 498	11 719	65 676	74 659	41 733	30 353
Broomfield city (part)	7 103	6 021	5 932	4 369	4 958	2 972	61 884	72 648	35 443	28 036
Erie town (part)	1 470	1 225	1 404	953	1 227	671	81 777	85 114	69 226	33 097
Lafayette city (part)	7 581	6 768	6 451	5 346	5 266	3 560	56 128	63 429	40 794	27 633
Louisville city (part)	5 942	5 486	5 114	4 414	4 183	2 808	68 934	80 950	42 324	31 516
Superior town (part)	2 878	2 294	2 559	1 814	2 118	1 238	83 696	94 274	55 431	36 908
Longmont CCD	27 122	22 661	22 917	17 245	18 743	11 208	54 114	61 440	32 322	26 062
Boulder city (part)	10	14	10	14	10	14	39 688	36 250	38 750	30 839
Gunbarrel CDP (part)	376	231	339	156	279	51	74 063	91 244	57 188	40 253
Longmont city (part)	22 326	19 139	18 866	14 671	15 465	9 696	51 174	58 037	31 988	23 409
Lyons town	531	463	466	350	349	207	50 764	58 750	32 321	28 276
Niwot CDP	1 313	974	1 077	673	876	441	86 914	100 120	48 125	39 943
Upper St. Vrain CCD	391	255	315	194	223	102	43 500	55 341	19 464	25 796
Allenspark CDP	246	126	179	101	110	45	42 596	65 536	16 500	28 333
Chaffee County	5 339	3 628	4 007	2 555	2 779	1 505	34 368	42 043	20 261	19 430
Buena Vista CCD	2 620	1 382	1 895	974	1 275	583	36 839	43 865	23 008	20 046
Buena Vista town	574	518	474	368	361	243	34 800	40 455	24 219	16 920
Salida CCD	2 719	2 246	2 112	1 581	1 504	922	32 422	41 399	18 767	18 953
Poncha Springs town	135	124	106	93	76	55	31 429	36 000	19 250	16 864
Salida city	1 539	1 313	1 214	889	886	485	28 790	38 240	19 176	17 252
Cheyenne County	676	510	573	356	479	228	37 054	44 394	19 583	17 850
Cheyenne Wells CCD	512	364	442	262	363	167	40 368	46 019	22 031	18 223
Cheyenne Wells town	322	240	274	171	220	112	36 563	45 132	21 625	18 840
Kit Carson CCD	164	146	131	94	116	61	28 500	37 813	12 778	16 839
Kit Carson town	53	65	37	45	29	36	19 531	37 500	10 313	13 832
Clear Creek County	3 443	2 795	2 985	2 178	2 276	1 401	50 997	61 400	32 318	28 160
Georgetown CCD	1 005	822	880	585	701	344	41 977	49 556	31 331	23 543
Downieville-Lawson-Dumont CDP	144	108	103	74	97	28	47 813	49 808	32 917	18 560
Empire town	144	92	123	57	96	32	32 159	43 750	29 375	20 417
Georgetown town	364	376	323	282	238	190	42 969	53 333	30 417	25 180
Silver Plume town	97	72	86	44	64	31	35 208	41 667	26 875	18 880
Idaho Springs CCD	2 438	1 973	2 105	1 593	1 575	1 057	55 833	67 477	35 024	29 993
Idaho Springs city	680	594	563	439	420	305	39 643	48 790	25 595	20 789
St. Mary's CDP	101	53	96	33	75	20	46 719	48 750	45 278	22 156
Conejos County	2 062	1 692	1 575	1 135	1 195	715	24 744	29 066	10 833	12 050
Antonito CCD	476	404	354	248	246	157	20 762	25 134	9 655	11 745
Antonito town	191	186	131	126	84	84	19 205	23 162	9 338	10 047
Conejos West CCD	126	99	83	67	68	38	28 365	34 750	8 889	13 516
La Jara CCD	962	785	762	553	579	332	27 311	31 636	10 878	12 017
La Jara town	210	233	170	159	139	117	24 167	29 643	11 731	11 877
Sanford town	220	169	171	108	133	73	25 625	30 469	10 568	11 087
Manassa CCD	498	404	376	267	302	188	23 493	26 094	13 125	11 989
Manassa town	277	211	209	140	177	87	23 092	26 827	11 786	12 576
Romeo town	67	75	43	44	39	35	19 306	21 806	11 000	10 175
Costilla County	794	646	565	390	419	188	19 531	25 509	9 797	10 748
Blanca CCD	362	329	256	198	203	101	23 438	26 810	15 208	11 892
Blanca town	105	77	79	41	51	18	22 875	22 411	24 167	10 200
Fort Garland CDP	98	109	68	65	56	34	18 929	25 833	8 750	9 470
San Luis CCD	432	317	309	192	216	87	17 308	22 917	7 885	9 828
San Luis town	136	124	92	76	59	38	14 213	20 875	7 382	8 887
Crowley County	1 968	712	1 182	506	757	317	26 803	32 162	13 500	12 836
Ordway CCD	1 833	607	1 087	434	679	278	26 386	32 232	13 375	11 972
Crowley town	50	42	31	30	18	22	30 313	32 083	12 813	11 119
Olney Springs town	90	77	74	54	62	36	25 536	30 000	12 955	13 554
Ordway town	277	234	207	157	173	90	23 967	29 107	15 515	14 334
Sugar City CCD	135	105	95	72	78	39	30 547	31 944	16 250	20 816
Sugar City town	62	53	46	35	33	22	25 208	27 500	12 361	12 564
Custer County	1 000	797	750	490	519	319	34 731	41 198	17 727	19 817
Westcliffe CCD	1 000	797	750	490	519	319	34 731	41 198	17 727	19 817
Silver Cliff town	122	112	100	73	64	55	25 000	32 917	14 167	13 899
Westcliffe town	126	108	76	70	63	43	23 125	36 250	10 673	14 047
Delta County	7 635	6 073	5 900	4 138	4 455	2 471	32 785	37 748	17 417	17 152
Cedaredge CCD	1 862	1 691	1 369	1 174	980	674	34 337	38 578	18 792	18 945
Cedaredge town	387	377	306	254	223	130	27 381	35 052	16 622	20 059
Orchard City town (part)	721	629	552	439	394	262	35 915	40 257	18 345	17 636
Delta CCD	3 320	2 398	2 687	1 657	2 098	1 080	30 888	36 316	16 028	15 588
Delta city	1 551	1 330	1 283	915	974	583	27 415	34 798	15 000	14 369
Hotchkiss CCD	1 354	1 092	1 013	744	733	421	33 262	39 223	16 885	17 844
Crawford town	71	79	53	53	46	33	23 281	27 500	20 208	13 284
Hotchkiss town	246	278	184	173	125	107	28 056	31 989	15 987	13 218
Orchard City town (part)	-	-	-	-	-	-	-	-	-	-
Paonia CCD	1 099	892	831	563	644	296	33 676	39 801	20 150	17 405
Paonia town	406	301	311	208	240	94	31 831	40 170	22 143	16 033
Denver County	180 201	150 353	145 425	115 105	110 902	80 137	39 500	48 195	31 233	24 101
Denver CCD	180 201	150 353	145 425	115 105	110 902	80 137	39 500	48 195	31 233	24 101
Denver city	180 201	150 353	145 425	115 105	110 902	80 137	39 500	48 195	31 233	24 101

Table 9. **Work Status and Income in 1999: 2000**—Con.

[Data based on a sample (except Tables 65-68). For information on confidentiality protection, coverage, sampling error, and nonsampling error, see Appendix G.
For location of definitions, see "How to Use This Census Report"]

State County County Subdivision Place	Population 16 years and over, worked in 1999						Median income in 1999 (dollars)			
	Total		Worked 40 or more weeks							
			Total		Full-time, year-round					
	Male	Female	Male	Female	Male	Female	Households	Families	Nonfamily households	Per capita income in 1999 (dollars)
Dolores County	547	423	398	269	299	142	32 196	38 000	13 875	17 106
Dove Creek CCD	445	347	317	212	249	117	31 198	36 900	11 397	16 312
Dove Creek town	165	164	113	100	82	58	27 500	32 813	9 783	13 015
Rico CCD	102	76	81	57	50	25	36 667	53 750	31 389	22 142
Rico town	92	75	74	56	45	24	36 667	55 625	31 806	21 920
Douglas County	57 082	48 096	51 476	37 858	44 610	26 017	82 929	88 482	52 679	34 848
Castle Rock CCD	6 790	5 573	5 910	4 291	4 879	3 006	70 879	79 089	40 550	32 137
Castle Rock town (part)	4 522	3 805	4 005	2 973	3 318	2 122	63 542	73 732	33 807	27 839
Larkspur town	79	76	65	51	58	28	43 750	55 625	16 875	18 150
Perry Park CDP	403	306	315	219	272	132	88 408	89 367	77 030	47 574
Parker CCD	18 519	15 631	16 523	12 314	14 210	8 377	81 337	85 038	51 385	32 182
Aurora city (part)	-	-	-	-	-	-	-	-	-	-
Castle Rock town (part)	1 632	1 439	1 472	1 117	1 315	855	72 008	73 933	49 375	25 681
Cottonwood CDP	307	303	284	198	257	136	64 013	64 605	46 797	23 179
Franktown CDP	25	31	25	24	25	17	60 375	61 500	31 250	25 744
Grand View Estates CDP	243	173	190	164	148	133	66 250	70 250	24 063	27 616
Meridian CDP	52	59	52	59	42	49	45 781	42 917	46 302	46 031
Parker town	7 566	6 632	6 859	5 418	5 874	3 751	74 116	77 384	51 627	27 479
Stonegate CDP	1 875	1 551	1 709	1 219	1 538	788	101 718	102 840	73 750	35 480
The Pinery CDP	2 403	1 888	2 126	1 371	1 813	859	105 187	108 256	75 466	43 065
Sedalia CCD	31 773	26 892	29 043	21 253	25 521	14 634	86 432	92 907	57 221	37 014
Acres Green CDP	1 063	983	956	807	764	478	66 789	69 784	42 292	23 358
Carriage Club CDP	306	237	266	176	243	144	101 402	88 314	119 480	31 852
Castle Pines CDP	2 025	1 290	1 819	1 013	1 610	691	138 035	140 816	98 398	70 456
Castle Rock town (part)	473	447	399	294	335	214	34 643	35 833	31 591	19 594
Heritage Hills CDP	213	171	187	102	178	49	110 186	120 532	83 215	50 041
Highlands Ranch CDP	22 908	19 755	21 093	15 591	18 691	10 886	86 792	92 563	60 108	34 707
Littleton city (part)	26	-	26	-	26	-	76 181	46 964	75 487	21 305
Lone Tree city	1 641	1 470	1 511	1 255	1 287	810	96 308	109 003	53 636	46 287
Louviers CDP	82	54	60	49	60	33	41 932	68 594	40 739	25 534
Roxborough Park CDP	1 570	1 278	1 421	1 067	1 242	692	78 607	81 281	71 711	36 300
Sedalia CDP	50	35	46	26	35	11	37 045	40 000	34 444	15 528
Westcreek CDP	34	13	34	13	34	6	71 042	71 042	-	20 238
Eagle County	16 671	11 809	14 139	9 049	10 360	5 690	62 682	68 226	51 075	32 011
Basalt CCD	2 693	2 107	2 302	1 659	1 733	990	62 152	67 179	48 974	24 928
Basalt town (part)	765	637	634	504	488	287	67 458	71 346	62 176	30 165
El Jebel CDP	1 526	1 164	1 325	908	1 010	550	60 685	62 047	46 618	21 261
Eagle-Gypsum CCD	4 233	3 037	3 617	2 169	2 846	1 396	61 706	66 365	45 889	25 970
Eagle town	1 021	818	898	636	780	368	62 750	67 500	48 333	22 657
Edwards CDP (part)	848	434	702	233	464	168	61 977	63 854	45 341	34 121
Gypsum town	1 222	1 022	1 067	792	839	555	59 671	62 384	45 729	21 790
Minturn-Red Cliff CCD	9 745	6 665	8 220	5 221	5 781	3 304	63 907	70 800	52 293	37 694
Avon town	2 493	1 367	1 896	1 078	1 449	665	56 921	52 339	56 591	30 115
Eagle-Vail CDP	1 371	992	1 197	840	886	572	87 297	92 190	75 532	37 260
Edwards CDP (part)	2 289	1 865	1 987	1 454	1 344	915	73 227	88 567	54 625	42 086
Minturn town	449	328	366	243	251	125	51 736	53 750	35 833	23 135
Red Cliff town	126	71	114	61	79	50	50 104	44 219	51 875	19 864
Vail town	2 204	1 446	1 940	1 112	1 263	662	56 680	66 389	50 529	42 390
Elbert County	6 463	5 472	5 559	4 027	4 611	2 850	62 480	66 740	33 177	24 960
Agate CCD	153	110	122	73	99	53	41 094	45 278	28 281	16 137
Elizabeth CCD	5 904	5 032	5 093	3 706	4 257	2 647	66 463	69 742	35 705	25 789
Elizabeth town	497	437	400	312	336	207	49 596	51 902	27 000	18 902
Kiowa town	207	158	179	105	143	72	40 809	42 353	28 125	17 885
Ponderosa Park CDP	1 003	883	831	640	728	503	70 192	72 500	40 313	25 673
Simla CCD	406	330	344	248	255	150	34 375	37 273	23 375	17 341
Simla town	188	138	159	99	113	46	31 382	31 953	26 250	13 099
El Paso County	165 426	137 967	140 098	103 271	115 031	69 335	46 844	53 995	28 712	22 005
Black Forest-Peyton CCD	11 819	9 604	10 154	6 967	8 808	4 566	78 359	82 587	39 293	31 273
Black Forest CDP	4 296	3 561	3 637	2 688	3 149	1 768	77 085	80 556	41 875	30 786
Calhan town	252	200	212	146	179	101	35 735	50 000	17 917	19 266
Colorado Springs city (part)	166	121	166	88	141	88	69 444	81 963	41 000	34 119
Gleneagle CDP	1 313	1 031	1 155	667	1 008	387	84 491	88 434	58 000	31 099
Monument town (part)	123	128	120	94	105	63	69 464	69 643	62 083	23 918
Ramah town	38	25	34	25	32	22	29 250	48 000	18 125	15 465
Woodmoor CDP (part)	2 152	1 794	1 837	1 227	1 604	817	97 359	99 924	58 500	38 758
Cheyenne Mountain CCD	2 698	2 197	2 392	1 554	2 036	1 041	82 071	92 568	42 639	39 409
Colorado Springs city (part)	2 211	1 744	1 950	1 256	1 700	846	89 680	104 897	44 444	42 470
Colorado Springs CCD	110 984	96 306	93 252	72 000	75 461	48 138	43 704	52 094	27 684	21 869
Cimarron Hills CDP (part)	43	28	37	24	37	24	31 250	21 250	48 750	17 750
Colorado Springs city (part)	107 750	93 651	90 640	70 121	73 306	46 809	43 788	52 252	27 735	21 993
Fountain city (part)	218	217	172	159	131	115	32 159	37 308	24 318	13 504
Security-Widefield CDP (part)	52	25	46	21	46	21	33 333	47 917	32 917	20 828
Stratmoor CDP (part)	1 974	1 602	1 564	1 088	1 301	822	37 662	39 145	26 295	14 776
Elsmere CCD	8 889	7 634	7 795	6 020	6 851	4 193	52 986	55 547	38 548	19 382
Cimarron Hills CDP (part)	4 814	4 308	4 103	3 315	3 553	2 280	46 526	48 489	33 675	17 709
Colorado Springs city (part)	3 083	2 622	2 831	2 170	2 590	1 544	61 829	62 273	52 250	21 586
Fountain CCD	18 386	13 552	15 912	10 124	13 261	7 057	45 490	47 396	29 150	16 403
Colorado Springs city (part)	-	-	-	-	-	-	-	-	-	-
Fort Carson CDP	5 459	1 680	4 835	1 115	3 844	744	34 883	34 385	29 167	12 772
Fountain city (part)	4 072	3 751	3 458	2 831	2 945	1 879	42 428	45 356	27 650	15 992
Security-Widefield CDP (part)	8 414	7 893	7 226	6 026	6 131	4 314	49 016	51 060	29 527	17 686
Stratmoor CDP (part)	-	-	-	-	-	-	-	-	-	-
Monument CCD	7 937	4 922	6 590	3 678	5 286	2 289	47 571	54 618	27 188	20 471
Air Force Academy CDP	3 939	1 364	3 173	979	2 437	642	43 417	43 264	12 292	11 088
Colorado Springs city (part)	271	230	205	201	189	117	53 036	73 155	28 750	37 154
Manitou Springs city (part)	1 634	1 534	1 404	1 175	1 156	678	39 657	56 202	23 508	24 237
Monument town (part)	467	443	408	339	321	230	43 646	48 421	28 281	18 773
Palmer Lake town	736	629	626	470	521	315	52 340	65 074	38 611	25 505
Woodmoor CDP (part)	-	-	-	-	-	-	-	-	-	-
Pikes Peak CCD	1 322	1 088	1 050	867	875	559	48 135	60 000	34 160	29 204
Cascade-Chipita Park CDP	631	495	485	400	429	251	48 719	58 393	35 063	25 073
Colorado Springs city (part)	160	134	149	93	119	43	135 378	144 851	38 500	60 690
Green Mountain Falls town (part)	250	237	213	187	171	123	43 833	51 750	26 458	24 076

Table 9. **Work Status and Income in 1999: 2000**—Con.

[Data based on a sample (except Tables 65-68). For information on confidentiality protection, coverage, sampling error, and nonsampling error, see Appendix G.
For location of definitions, see "How to Use This Census Report"]

State County County Subdivision Place	Population 16 years and over, worked in 1999						Median income in 1999 (dollars)			
	Total		Worked 40 or more weeks							
			Total		Full-time, year-round					
	Male	Female	Male	Female	Male	Female	Households	Families	Nonfamily households	Per capita income in 1999 (dollars)
El Paso County—Con.										
Pikes Peak CCD—Con.										
Manitou Springs city (part)	51	42	33	42	33	42	51 750	90 855	45 167	29 848
Southeastern El Paso CCD	3 391	2 664	2 953	2 061	2 453	1 492	46 374	48 475	30 150	16 155
Colorado Springs city (part)	12	7	9	7	6	7	27 917	12 813	29 375	11 080
Fountain city (part)	17	20	17	20	17	20	119 043	119 043	-	62 768
Fremont County	15 567	9 070	12 229	6 565	9 891	4 294	34 150	42 303	18 544	17 420
Canon City CCD	9 672	5 820	7 524	4 183	6 130	2 725	34 191	44 278	18 190	17 957
Brookside town	57	59	46	33	40	19	34 688	40 833	26 250	14 841
Canon City city	4 248	3 454	3 394	2 546	2 761	1 617	31 736	42 917	17 480	16 970
Florence city (part)	-	-	-	-	-	-	-	-	-	-
Lincoln Park CDP	954	971	733	735	593	491	35 313	45 353	17 273	18 636
Williamsburg town (part)	2	-	2	-	-	-	43 750	43 750	-	22 375
Cotopaxi CCD	799	751	616	526	458	348	35 518	38 520	20 000	18 730
Florence CCD	3 787	1 445	3 043	1 088	2 449	682	30 608	36 972	18 770	16 263
Coal Creek town	77	85	56	73	50	53	26 563	29 583	17 000	12 563
Florence city (part)	930	855	749	638	576	399	29 628	39 276	18 784	14 969
Rockvale town	103	76	91	64	78	35	30 000	33 182	9 688	13 965
Williamsburg town (part)	185	182	140	131	99	78	34 653	34 444	37 656	14 604
Penrose-Portland CCD	1 309	1 054	1 046	768	854	539	37 820	41 065	24 167	15 542
Penrose CDP	1 137	911	904	663	737	466	35 638	40 383	23 750	15 481
Garfield County	14 185	11 380	11 914	8 263	8 919	5 125	47 016	53 840	30 431	21 341
Glenwood Springs CCD	6 957	5 869	5 804	4 255	4 161	2 501	51 234	58 320	32 330	24 094
Carbondale town	1 726	1 371	1 426	1 048	1 079	580	52 429	55 726	36 544	20 383
Glenwood Springs city	2 641	2 241	2 194	1 629	1 535	1 037	43 934	52 903	30 595	23 449
Grand Valley CCD	1 350	1 093	1 103	759	801	475	37 159	42 313	20 906	18 177
Battlement Mesa CDP	829	734	690	486	493	322	36 680	42 331	19 583	18 653
Parachute town	291	200	229	150	171	88	31 208	34 423	21 750	14 114
New Castle CCD	2 530	2 023	2 203	1 499	1 781	958	49 832	55 423	35 085	21 489
New Castle town	678	587	603	441	490	275	55 000	58 889	38 500	21 356
Silt town	554	429	464	318	359	195	44 632	51 736	26 786	17 723
Rifle CCD	3 348	2 395	2 804	1 750	2 176	1 191	43 967	50 329	26 644	17 280
Rifle city	2 290	1 582	1 912	1 152	1 494	785	42 734	48 714	26 806	17 376
Gilpin County	1 846	1 476	1 567	1 239	1 217	779	51 942	61 859	33 807	26 148
Central City CCD	1 846	1 476	1 567	1 239	1 217	779	51 942	61 859	33 807	26 148
Black Hawk city	51	44	49	41	37	34	44 583	52 500	37 250	25 985
Central City city	198	167	157	138	102	99	30 921	31 667	28 125	26 465
Coal Creek CDP (part)	53	64	53	57	11	44	44 375	75 566	37 778	29 983
Grand County	4 785	3 705	3 956	2 831	2 966	1 713	47 759	55 217	34 561	25 198
Granby CCD	3 756	2 931	3 100	2 237	2 281	1 351	48 553	55 908	35 141	26 657
Fraser town	393	304	322	224	202	134	38 173	39 643	36 250	20 628
Granby town	535	462	455	357	362	251	46 667	55 250	34 583	21 224
Grand Lake town	179	144	149	103	116	69	45 096	55 750	30 192	34 676
Hot Sulphur Springs town (part)	209	180	182	133	146	83	38 889	46 000	21 250	23 920
Tabernash CDP	51	35	48	16	42	9	40 179	12 411	32 143	20 485
Winter Park town	312	235	258	163	177	104	44 000	80 660	34 545	36 699
Kremmling CCD	1 029	774	856	594	685	362	45 944	51 648	30 972	20 418
Hot Sulphur Springs town (part)	3	-	3	-	3	-	41 250	-	41 250	40 000
Kremmling town	548	438	469	342	380	210	45 605	51 023	28 438	19 687
Gunnison County	5 772	4 278	4 121	2 887	2 542	1 424	36 916	51 950	25 297	21 407
Crested Butte CCD	1 654	1 170	1 314	793	712	334	47 222	56 806	38 125	28 522
Crested Butte town	746	551	584	361	269	167	41 250	49 118	33 152	26 789
Mount Crested Butte town	310	166	235	116	125	43	48 864	64 167	36 607	35 657
Gunnison CCD	3 793	2 879	2 568	1 942	1 677	999	33 711	51 551	20 584	18 385
Gunnison city	2 305	1 665	1 407	1 045	776	478	25 768	41 761	19 071	15 196
Pitkin town	41	38	30	24	27	15	49 375	52 083	46 250	39 182
Sapinero CCD	152	95	119	58	92	47	35 766	45 568	22 039	22 890
Somerset CCD	173	134	120	94	61	44	36 964	47 143	21 719	27 070
Marble town	53	44	36	30	34	18	46 094	47 292	30 833	18 509
Hinsdale County	279	222	224	158	144	100	37 279	42 159	23 500	22 360
Lake City CCD	279	222	224	158	144	100	37 279	42 159	23 500	22 360
Lake City town	130	94	96	74	67	47	38 056	39 583	27 813	23 392
Huerfano County	2 203	1 599	1 557	1 153	1 029	732	25 775	32 664	14 583	15 242
Gardner CCD	230	143	168	86	107	53	24 583	43 250	11 923	18 002
La Veta CCD	435	410	320	297	246	164	32 283	37 125	22 500	19 672
La Veta town	256	255	197	180	144	101	29 342	35 156	21 538	18 489
Walsenburg CCD	1 538	1 046	1 069	770	676	515	24 400	29 534	13 173	13 699
Walsenburg city	1 166	681	778	535	466	388	22 005	26 218	12 369	11 562
Jackson County	529	440	421	288	338	173	31 821	37 361	21 648	17 826
Walden CCD	529	440	421	288	338	173	31 821	37 361	21 648	17 826
Walden town	248	197	176	130	137	64	29 313	34 423	20 729	16 964
Jefferson County	172 097	151 879	147 918	119 309	121 683	81 400	57 339	67 310	36 420	28 066
Central Jefferson CCD	7 755	6 407	6 804	4 923	5 676	3 127	79 490	90 199	43 590	40 471
Evergreen CDP	3 125	2 487	2 734	1 978	2 281	1 265	79 380	88 589	47 406	36 654
Indian Hills CDP	359	318	291	241	225	120	59 000	61 538	49 286	26 696
Kittredge CDP	297	327	238	241	228	168	55 982	57 143	45 469	29 455
Morrison town (part)	82	74	73	61	55	49	54 286	80 230	33 125	25 516
Golden CCD	11 021	8 364	8 975	6 236	6 961	4 132	66 322	82 944	33 534	36 847
Applewood CDP (part)	-	-	-	-	-	-	-	-	-	-
Arvada city (part)	71	60	71	44	53	19	100 000	100 000	-	32 420
Coal Creek CDP (part)	559	408	489	301	394	226	76 888	83 317	65 385	36 952
Genesee CDP	1 234	1 013	1 178	761	931	514	132 077	138 983	84 742	79 180
Golden city (part)	6 133	4 559	4 577	3 262	3 392	2 069	48 339	66 724	27 544	25 406
Morrison town (part)	21	21	16	15	14	14	38 750	38 125	16 875	18 393
West Pleasant View CDP (part)	169	89	85	75	85	34	51 964	68 750	43 750	23 101
Northeast Jefferson CCD	145 794	131 162	125 511	103 343	103 250	71 145	55 202	64 441	36 104	26 075
Applewood CDP (part)	2 234	2 045	1 788	1 520	1 484	947	66 210	76 907	34 714	34 640
Arvada city (part)	31 292	28 348	27 178	22 068	22 300	15 014	55 309	63 186	33 182	24 724

Table 9. **Work Status and Income in 1999: 2000**—Con.

[Data based on a sample (except Tables 65-68). For information on confidentiality protection, coverage, sampling error, and nonsampling error, see Appendix G.
For location of definitions, see "How to Use This Census Report"]

State County County Subdivision Place	Population 16 years and over, worked in 1999						Median income in 1999 (dollars)			
	Total		Worked 40 or more weeks							
			Total		Full-time, year-round					
	Male	Female	Male	Female	Male	Female	Households	Families	Nonfamily households	Per capita income in 1999 (dollars)
Jefferson County—Con.										
Northeast Jefferson CCD—Con.										
Bow Mar town (part)	88	48	79	33	63	14	144 616	147 767	63 125	63 702
Broomfield city (part)	576	445	467	355	415	243	56 667	63 472	51 528	24 333
Columbine CDP (part)	7 372	6 489	6 217	5 099	5 365	3 312	71 236	77 276	47 515	28 041
East Pleasant View CDP	113	97	104	49	73	29	53 015	59 167	43 036	29 317
Edgewater city	1 706	1 466	1 507	1 203	1 244	898	35 023	40 426	27 294	19 166
Golden city (part)	388	274	314	230	254	193	62 159	76 327	24 896	22 579
Ken Caryl CDP	10 061	9 628	8 832	7 617	7 344	4 962	70 052	75 356	46 932	27 931
Lakeside town	12	4	11	2	7	-	34 375	9 375	40 000	16 339
Lakewood city	46 773	42 029	39 626	32 949	31 846	22 869	48 109	57 171	35 204	25 575
Littleton city (part)	-	-	-	-	-	-	-	-	-	-
Morrison town (part)	-	-	-	-	-	-	-	-	-	-
Mountain View town	209	174	184	142	144	97	41 364	42 250	37 813	21 425
Superior town (part)	-	-	-	-	-	-	-	-	-	-
Westminster city (part)	14 683	13 216	13 065	10 737	11 052	7 648	61 413	67 190	46 361	24 987
West Pleasant View CDP (part)	1 296	997	1 037	779	775	514	38 598	42 727	30 824	19 513
Wheat Ridge city	9 710	8 948	8 043	6 958	6 338	4 812	38 983	47 512	27 560	22 636
South Jefferson CCD	7 527	5 946	6 628	4 807	5 796	2 996	89 721	97 177	58 583	42 745
Aspen Park CDP	298	260	274	206	227	127	69 712	71 250	58 125	30 383
Columbine CDP (part)	-	-	-	-	-	-	-	-	-	-
Littleton city (part)	52	33	43	25	43	7	138 482	138 482	-	58 767
Morrison town (part)	-	-	-	-	-	-	-	-	-	-
Kiowa County	506	382	406	262	334	153	30 494	35 536	17 813	16 382
Eads CCD	294	241	234	162	196	106	30 324	36 250	18 021	15 944
Eads town	210	171	162	120	136	86	27 024	35 625	16 875	16 944
Haswell CCD	50	41	39	32	23	17	30 313	33 333	16 250	14 987
Haswell town	27	21	16	17	9	9	30 938	32 500	17 083	15 638
Sheridan Lake CCD	162	100	133	68	115	30	30 938	35 000	20 750	17 899
Sheridan Lake town	20	15	15	12	15	4	23 750	21 500	28 750	9 981
Kit Carson County	2 513	1 879	1 957	1 355	1 492	823	33 152	41 867	18 500	16 964
Burlington CCD	1 641	1 209	1 253	863	941	535	34 407	44 323	18 878	16 985
Bethune town	72	47	60	37	49	27	28 958	30 833	21 563	13 994
Burlington city	1 117	850	807	618	566	378	33 854	42 500	17 438	16 054
Flagler CCD	425	302	332	229	254	132	29 271	40 667	16 771	16 861
Flagler town	175	160	139	116	115	64	28 523	43 542	15 000	16 770
Seibert town	62	32	47	30	28	18	24 583	32 083	19 250	16 806
Stratton CCD	447	368	372	263	297	156	33 063	38 229	19 500	16 982
Stratton town	205	175	163	123	122	74	32 500	36 964	14 861	15 428
Vona town	18	19	14	11	10	5	32 250	41 000	11 250	37 802
Lake County	2 697	1 925	2 097	1 454	1 516	925	37 691	41 652	27 500	18 524
Leadville CCD	2 275	1 669	1 761	1 287	1 281	805	38 440	44 630	27 205	19 698
Leadville city	1 081	785	850	633	596	398	36 714	44 444	27 986	20 607
Leadville North CDP	637	513	511	379	394	208	40 027	42 258	29 028	19 847
Leadville North CCD	422	256	336	167	235	120	35 563	32 227	43 750	13 074
La Plata County	14 735	12 788	10 733	8 735	7 818	5 151	40 159	50 446	23 048	21 534
Bayfield CCD	2 055	1 894	1 696	1 375	1 210	915	42 500	48 918	24 195	21 129
Bayfield town	468	455	389	321	310	192	39 336	46 583	22 045	17 324
Durango CCD	9 580	8 227	6 594	5 479	4 688	3 007	38 698	52 476	22 566	22 657
Durango city	5 115	4 310	3 315	2 791	2 186	1 304	34 892	50 814	22 407	19 352
Durango Southwest CCD	1 573	1 370	1 276	966	1 016	600	45 345	49 973	29 327	20 769
Ignacio CCD	1 527	1 297	1 167	915	904	629	37 909	43 467	20 463	16 865
Ignacio town	189	174	139	131	122	97	27 917	39 583	16 719	14 803
Larimer County	84 917	73 362	68 920	52 976	52 410	30 763	48 655	58 866	28 303	23 689
Berthoud CCD	3 703	3 096	3 223	2 358	2 647	1 560	62 096	67 276	37 009	28 073
Berthoud town (part)	1 579	1 446	1 435	1 107	1 206	684	52 866	58 491	32 969	25 019
Campion CDP (part)	321	281	257	172	201	121	53 000	52 375	26 111	21 311
Estes Park CCD	3 484	3 290	2 791	2 462	2 021	1 530	51 026	60 160	31 932	31 419
Estes Park town	1 643	1 542	1 367	1 190	947	766	43 262	55 667	30 596	30 499
Fort Collins CCD	49 789	42 691	38 587	29 728	28 125	15 881	45 298	58 501	27 452	22 531
Fort Collins city (part)	41 646	35 899	31 695	24 533	22 762	12 958	44 054	59 117	26 856	21 965
Laporte CDP (part)	936	800	792	631	626	328	46 603	52 308	36 458	19 653
Livermore CCD	1 764	1 311	1 476	957	1 145	574	51 840	59 323	40 150	28 988
Red Feather Lakes CDP	124	109	103	73	66	30	33 527	40 714	17 813	19 231
Loveland CCD	22 632	19 996	19 726	15 130	15 814	9 739	51 007	57 338	27 088	23 328
Campion CDP (part)	216	140	205	107	182	66	48 068	54 125	23 750	22 657
Fort Collins city (part)	722	542	675	434	491	256	65 069	73 889	51 652	31 792
Loveland city	15 252	13 864	13 260	10 439	10 654	6 727	47 119	54 337	26 218	21 889
Windsor town (part)	118	93	101	85	101	70	103 321	102 987	102 264	33 526
Timnath-Wellington CCD	3 545	2 978	3 117	2 341	2 658	1 479	57 781	62 563	35 673	26 543
Fort Collins city (part)	-	-	-	-	-	-	-	-	-	-
Laporte CDP (part)	47	35	38	32	30	32	85 202	85 272	14 861	25 939
Timnath town	71	58	67	44	57	27	51 250	55 000	30 000	27 089
Wellington town	846	735	730	578	610	355	47 917	48 214	39 583	17 783
Windsor town (part)	28	44	28	28	28	17	74 500	74 500	-	18 210
Las Animas County	3 865	3 418	3 006	2 414	2 230	1 398	28 273	34 072	14 195	16 829
Aguilar CCD	258	233	186	172	144	113	25 848	31 492	11 875	12 881
Aguilar town	143	128	108	89	96	56	23 750	30 815	12 639	11 249
Branson CCD	67	48	59	28	50	14	23 333	24 464	16 875	12 975
Branson town	25	26	22	18	20	10	24 583	23 214	25 417	14 933
Kim CCD	117	79	87	60	71	30	34 583	37 917	20 000	25 872
Kim town	22	21	22	18	22	12	25 938	36 667	22 917	16 343
Model CCD	45	27	41	15	35	4	31 875	42 917	8 438	16 313
Trinidad CCD	2 952	2 754	2 275	1 941	1 683	1 108	28 003	34 619	13 571	16 701
Cokedale town	53	50	39	38	28	31	23 958	40 179	18 182	15 503
Starkville town	44	33	38	28	21	23	42 708	50 000	13 125	14 297
Trinidad city	2 179	2 041	1 668	1 448	1 220	797	26 681	33 992	12 776	17 271
Weston CCD	426	277	358	198	247	129	29 744	32 260	19 844	19 601

Table 9. **Work Status and Income in 1999: 2000**—Con.

[Data based on a sample (except Tables 65-68). For information on confidentiality protection, coverage, sampling error, and nonsampling error, see Appendix G.
For location of definitions, see "How to Use This Census Report"]

State County County Subdivision Place	Population 16 years and over, worked in 1999						Median income in 1999 (dollars)			
	Total		Worked 40 or more weeks							
			Total		Full-time, year-round					
	Male	Female	Male	Female	Male	Female	Households	Families	Nonfamily households	Per capita income in 1999 (dollars)
Lincoln County	1 963	1 355	1 433	1 020	1 087	694	31 914	39 738	19 583	15 510
Arriba CCD	163	99	116	73	96	46	30 114	31 806	21 875	15 430
Arriba town (part)	64	52	41	32	33	18	25 000	27 500	20 000	13 370
Hugo CCD	337	337	268	252	217	177	31 500	42 321	17 083	16 998
Arriba town (part)	-	-	-	-	-	-	-	-	-	-
Hugo town	233	239	180	172	137	113	30 259	36 667	16 071	15 669
Karval CCD	205	169	169	127	145	82	29 850	32 917	16 429	17 541
Limon CCD	1 258	750	880	568	629	389	33 047	41 894	20 357	14 670
Genoa town	48	44	42	34	32	26	27 375	28 750	13 438	12 443
Limon town	542	584	462	450	386	302	33 565	42 850	20 833	16 256
Logan County	6 640	5 088	5 330	3 507	4 065	1 998	32 724	42 241	17 793	16 721
Crook CCD	170	138	136	106	101	60	30 089	31 094	21 442	15 276
Crook town	34	22	30	19	24	8	32 500	35 833	23 750	19 127
Fleming CCD	1 419	392	1 200	272	803	162	33 690	37 440	18 125	15 543
Fleming town	108	108	70	75	55	36	26 484	31 818	14 135	12 113
Sterling city (part)	24	18	24	11	24	9	21 923	17 292	21 250	16 005
Merino CCD	303	305	255	226	216	127	40 333	43 177	27 750	17 107
Atwood CDP	61	66	53	54	47	17	44 091	44 205	42 250	21 772
Merino town	53	74	49	57	40	32	28 750	31 406	21 875	14 943
Peetz CCD	196	156	154	117	97	72	38 846	40 000	21 250	16 344
Peetz town	81	66	64	51	36	34	42 083	47 614	27 500	19 172
Sterling CCD	4 552	4 097	3 585	2 786	2 848	1 577	32 053	43 039	17 331	16 989
Iliff town	61	55	46	32	27	10	25 625	29 375	16 250	15 634
Padroni CDP	22	17	15	11	15	-	28 750	39 167	8 750	10 608
Sterling city (part)	3 236	3 098	2 472	2 093	1 938	1 178	27 401	39 407	16 471	15 282
Mesa County	33 261	29 957	26 322	21 573	19 999	13 336	35 864	43 009	20 687	18 715
Clifton CCD	6 514	6 014	5 148	4 306	4 000	2 728	33 924	37 316	19 348	14 971
Clifton CDP (part)	3 577	3 433	2 787	2 440	2 175	1 606	31 611	34 092	20 197	12 625
Fruitvale CDP (part)	743	655	649	450	548	276	38 125	47 673	14 531	16 724
Grand Junction city (part)	-	-	-	-	-	-	-	-	-	-
Orchard Mesa CDP (part)	45	45	32	40	32	26	37 083	36 042	54 063	14 779
Palisade town	750	702	555	488	401	262	27 739	31 797	19 643	15 539
Collbran CCD	703	533	459	366	372	231	36 929	41 184	23 333	18 586
Collbran town	103	89	86	60	74	35	32 500	36 016	19 375	17 080
De Beque CCD	254	219	187	151	171	98	32 500	37 321	19 861	15 468
De Beque town	148	121	106	79	98	48	29 632	31 042	23 750	14 181
Fruita CCD	4 370	3 736	3 579	2 626	2 666	1 553	38 883	45 967	17 155	20 210
Fruita city (part)	1 614	1 507	1 303	1 026	949	648	32 409	38 048	13 040	16 013
Grand Junction city (part)	454	411	387	347	297	166	55 875	61 875	22 569	27 848
Glade Park-Gateway CCD	588	509	504	344	442	218	48 088	52 206	31 974	20 142
Fruita city (part)	79	88	62	73	62	50	60 391	60 938	31 250	16 308
Grand Junction city (part)	113	82	104	46	95	29	67 188	66 719	100 724	26 624
Redlands CDP (part)	40	20	40	16	32	7	52 000	34 250	21 250	14 111
Grand Junction CCD	20 234	18 308	15 937	13 296	12 000	8 203	35 556	44 757	21 182	19 655
Clifton CDP (part)	1 057	1 022	896	763	730	530	31 880	36 154	23 672	14 116
Fruitvale CDP (part)	1 226	1 090	1 067	842	868	588	47 464	49 831	25 978	20 593
Grand Junction city (part)	11 824	10 460	9 006	7 438	6 513	4 311	32 345	42 808	19 876	19 330
Orchard Mesa CDP (part)	1 768	1 676	1 457	1 292	1 192	910	40 971	46 215	27 018	17 370
Redlands CDP (part)	2 252	1 899	1 914	1 369	1 455	745	53 647	61 271	29 420	29 432
Whitewater-Kahnah Creek CCD	598	638	508	484	348	305	39 432	44 886	16 250	18 438
Orchard Mesa CDP (part)	-	-	-	-	-	-	-	-	-	-
Mineral County	262	251	195	153	134	76	34 844	40 833	24 821	24 475
Creede CCD	262	251	195	153	134	76	34 844	40 833	24 821	24 475
Creede town	125	130	95	83	64	34	30 893	34 125	21 875	21 801
Moffat County	4 222	3 313	3 375	2 293	2 871	1 517	41 528	45 511	25 779	18 540
Craig CCD	3 988	3 129	3 182	2 177	2 708	1 458	41 781	46 597	25 783	18 812
Craig city	2 877	2 380	2 284	1 677	1 934	1 116	41 091	45 504	25 828	18 140
Dinosaur CCD	122	123	86	71	62	40	33 068	35 833	16 875	11 435
Dinosaur town	86	76	52	44	40	22	31 250	31 250	20 625	12 904
Maybell-Powder Wash CCD	112	61	107	45	101	19	37 232	36 250	43 438	19 292
Montezuma County	6 573	6 033	4 963	4 085	3 558	2 488	32 083	38 071	20 116	17 003
Cortez CCD	4 368	4 071	3 336	2 786	2 408	1 623	32 027	38 700	19 925	17 270
Cortez city	2 166	2 154	1 687	1 424	1 234	816	28 776	35 533	19 194	18 040
Towaoc CDP (part)	-	-	-	-	-	-	-	-	-	-
Dolores CCD	910	790	681	507	469	345	32 531	36 643	21 629	18 074
Dolores town	235	205	157	128	117	82	30 417	32 188	21 125	14 912
Mancos CCD	794	710	606	486	443	304	36 308	41 667	21 779	18 958
Mancos town	336	278	261	194	186	116	25 223	32 188	15 625	13 946
Pleasant View CCD	157	136	125	93	73	48	45 897	46 250	31 250	15 712
Ute Mountain CCD	344	326	215	213	165	168	19 423	21 827	10 750	8 786
Towaoc CDP (part)	248	238	157	157	126	134	18 405	18 796	12 625	7 531
Montrose County	9 205	8 020	7 404	5 870	5 907	3 565	35 234	40 849	20 646	17 158
Montrose CCD	6 585	5 927	5 296	4 441	4 315	2 752	36 423	42 098	20 850	18 303
Montrose city	3 245	2 916	2 613	2 151	2 116	1 316	33 750	42 017	20 486	18 097
Nucla CCD	811	660	668	436	526	207	31 168	38 083	17 266	15 085
Naturita town	186	137	146	88	123	45	28 977	37 917	13 558	13 867
Nucla town	189	199	161	124	127	77	28 466	33 636	12 019	12 982
Olathe CCD	1 809	1 433	1 440	993	1 066	606	33 460	36 591	20 760	13 738
Olathe town	415	333	340	198	238	128	26 286	31 354	12 188	12 620
Morgan County	7 790	6 093	6 441	4 426	5 395	2 858	34 568	39 102	18 597	15 492
Brush CCD	2 330	1 804	1 996	1 365	1 715	960	33 800	40 680	15 594	15 042
Brush city	1 412	1 122	1 186	867	1 025	605	31 333	39 094	15 118	14 672
Hillrose town	69	58	55	47	40	37	29 219	30 750	16 250	11 179
Fort Morgan CCD	4 498	3 634	3 646	2 607	3 012	1 627	34 548	38 289	20 661	15 717
Fort Morgan city	3 021	2 503	2 398	1 836	1 928	1 175	33 128	36 134	20 147	15 024
Log Lane Village town	276	213	220	138	189	78	33 947	35 536	23 750	11 502
Weldona CCD	222	149	191	115	152	70	33 482	40 132	21 875	15 847
Wiggins CCD	740	506	608	339	516	201	36 821	38 802	25 769	15 416
Wiggins town	245	204	203	133	172	90	33 438	34 219	21 250	11 827

Table 9. **Work Status and Income in 1999: 2000**—Con.

[Data based on a sample (except Tables 65-68). For information on confidentiality protection, coverage, sampling error, and nonsampling error, see Appendix G.
For location of definitions, see "How to Use This Census Report"]

State County County Subdivision Place	Population 16 years and over, worked in 1999						Median income in 1999 (dollars)			
	Total		Worked 40 or more weeks							
			Total		Full-time, year-round					
	Male	Female	Male	Female	Male	Female	Households	Families	Nonfamily households	Per capita income in 1999 (dollars)
Otero County	5 363	4 709	4 196	3 381	3 316	2 168	29 738	35 906	16 443	15 113
Cheraw CCD	618	519	476	383	386	244	33 641	41 650	16 071	16 585
Cheraw town	80	60	57	51	41	25	21 250	24 844	12 250	12 590
Fowler CCD	453	383	358	265	283	165	28 911	34 491	17 500	18 624
Fowler town	313	261	245	185	193	119	25 761	32 143	17 500	15 501
La Junta CCD	2 478	2 235	1 953	1 664	1 542	1 075	29 784	37 266	17 480	15 146
La Junta city	2 002	1 831	1 571	1 359	1 236	875	29 002	36 398	17 254	14 928
Swink town	196	150	161	116	129	75	36 094	46 667	25 750	19 353
Manzanola CCD	282	201	205	126	167	70	25 547	32 891	14 500	12 880
Manzanola town	117	99	80	50	62	18	19 196	26 250	12 083	9 598
Rocky Ford CCD	1 464	1 316	1 147	918	895	599	29 028	33 125	14 327	13 998
Rocky Ford city	989	920	742	617	558	367	23 359	29 470	12 355	12 742
Timpas CCD	68	55	57	25	43	15	36 563	32 273	37 188	14 347
Ouray County	1 190	974	949	658	669	354	42 019	49 776	25 143	24 335
Ouray CCD	1 190	974	949	658	669	354	42 019	49 776	25 143	24 335
Loghill Village CDP	83	82	69	47	40	19	68 958	69 792	42 500	30 034
Ouray city	265	201	210	139	168	63	36 094	45 313	23 304	23 127
Ridgway town	233	220	193	142	111	61	40 903	45 208	28 750	20 084
Park County	4 870	3 977	4 120	3 010	3 437	1 902	51 899	57 025	33 454	25 019
Fairplay CCD	4 339	3 536	3 710	2 731	3 102	1 748	53 893	59 070	35 644	25 292
Alma town	85	56	73	56	52	33	41 563	59 688	30 833	25 165
Fairplay town	207	170	176	127	138	88	50 385	51 979	29 063	21 742
Lake George CCD	531	441	410	279	335	154	38 021	42 054	24 453	23 111
Phillips County	1 327	1 062	1 042	749	821	473	32 177	38 144	18 000	16 394
Haxtun CCD	452	338	348	240	271	157	32 981	38 472	18 750	16 428
Haxtun town	267	222	207	159	162	115	30 625	38 906	17 986	16 370
Paoli town	13	9	13	5	13	3	32 500	33 750	30 000	14 947
Holyoke CCD	875	724	694	509	550	316	31 925	37 917	17 311	16 377
Holyoke city	652	509	516	364	404	214	30 984	36 970	17 476	15 697
Pitkin County	6 042	4 740	4 974	3 526	3 441	1 963	59 375	75 048	42 134	40 811
Aspen CCD	3 593	2 786	2 933	2 093	1 956	1 140	60 038	76 363	45 264	46 184
Aspen city (part)	2 419	1 978	1 978	1 476	1 338	846	55 727	70 950	42 225	41 029
Snowmass Village CCD	2 449	1 954	2 041	1 433	1 485	823	58 469	73 792	39 130	33 442
Aspen city (part)	41	36	41	19	23	13	22 368	48 750	21 513	20 360
Basalt town (part)	250	251	218	214	163	161	66 813	74 875	50 536	32 367
Snowmass Village town	738	544	582	396	411	226	57 059	86 338	38 229	35 224
Prowers County	4 292	3 358	3 564	2 388	2 595	1 488	29 935	34 202	17 002	14 150
Granada CCD	327	208	248	146	169	94	24 375	25 703	18 750	10 595
Granada town	142	131	110	91	82	60	26 042	31 750	13 036	10 561
Holly CCD	460	317	366	184	275	110	27 500	32 065	13 558	13 884
Hartman town	30	21	22	11	18	5	23 750	24 375	18 750	11 816
Holly town	269	184	224	120	174	81	24 917	31 979	13 523	14 246
Lamar CCD	3 392	2 755	2 861	2 025	2 083	1 270	30 353	35 591	17 271	14 384
Lamar city	2 679	2 118	2 218	1 522	1 560	961	28 660	32 560	17 175	13 900
Wiley town	136	154	118	112	93	72	30 294	32 143	23 000	13 115
Two Butte Creek CCD	113	78	89	33	68	14	31 875	32 857	25 521	19 084
Pueblo County	36 610	33 916	28 843	24 955	22 216	16 750	32 775	40 130	19 254	17 163
Avondale CCD	797	534	624	385	467	266	36 295	43 077	17 614	17 439
Avondale CDP	214	136	162	73	116	39	33 229	31 071	21 250	10 529
Colorado City-Rye CCD	1 096	912	851	726	698	509	42 895	49 053	23 929	20 434
Beulah Valley CDP (part)	14	8	14	8	14	-	96 816	200 000+	41 250	75 145
Colorado City CDP	514	465	391	343	320	260	37 331	44 758	15 550	17 247
Rye town	74	46	55	41	46	31	33 750	43 750	23 125	15 681
Huerfano Valley CCD	315	226	229	189	184	118	35 694	40 847	28 750	13 726
Northeast Pueblo CCD	223	178	169	121	137	79	29 583	31 304	16 250	19 104
Boone town	74	70	54	55	47	37	26 250	26 964	17 500	18 628
Pueblo CCD	26 521	25 549	20 594	18 223	15 529	12 037	30 186	36 179	18 596	16 280
Beulah Valley CDP (part)	280	236	224	124	170	83	45 833	57 634	30 417	21 643
Pueblo city (part)	25 100	24 358	19 446	17 415	14 567	11 544	29 650	35 620	18 425	16 026
Pueblo West CCD	5 248	4 369	4 383	3 524	3 633	2 542	47 806	51 281	27 478	20 554
Pueblo West CDP	5 145	4 282	4 292	3 460	3 577	2 506	48 121	51 425	30 032	20 645
St. Charles Mesa CCD	2 410	2 148	1 993	1 787	1 568	1 199	46 064	51 199	19 714	19 933
Pueblo city (part)	-	-	-	-	-	-	-	-	-	-
Salt Creek CDP	185	145	129	128	99	102	30 234	32 031	18 942	12 591
Rio Blanco County	1 934	1 509	1 488	1 030	1 181	691	37 711	44 425	22 163	17 344
Meeker CCD	1 075	907	844	619	707	439	36 116	43 679	19 735	17 327
Meeker town	670	559	527	385	440	265	34 479	43 529	19 444	17 647
Rangely CCD	859	602	644	411	474	252	40 441	45 875	24 706	17 366
Rangely town	715	503	532	330	379	193	41 276	48 438	24 779	17 668
Rio Grande County	3 452	2 974	2 773	1 989	2 046	1 193	31 836	36 809	17 239	15 650
Del Norte CCD	1 235	1 024	953	711	699	437	33 485	38 947	18 293	17 026
Del Norte town	450	368	342	242	240	148	23 833	29 471	15 074	12 751
South Fork town	191	150	157	108	126	66	36 667	45 417	20 694	26 128
Monte Vista CCD	1 844	1 675	1 516	1 114	1 132	685	30 842	34 667	15 550	14 369
Monte Vista city	1 167	1 079	920	696	641	412	28 393	33 780	13 326	13 612
Sargent CCD	373	275	304	164	215	71	35 368	43 500	17 361	17 670
Center town (part)	2	-	-	-	-	-	6 250	-	6 250	3 500
Routt County	7 902	5 994	6 641	4 548	4 786	2 725	53 612	61 927	38 000	28 792
Hayden CCD	876	685	742	494	605	314	46 688	50 074	38 295	19 483
Hayden town	572	462	487	322	397	201	42 147	45 962	35 469	18 574
Oak Creek CCD	1 034	851	869	609	643	316	48 583	60 192	28 482	25 847
Oak Creek town	294	254	241	192	190	113	36 500	42 981	21 528	16 388
Steamboat Springs CCD	5 702	4 255	4 804	3 302	3 352	2 011	56 412	68 625	40 290	31 290
Steamboat Springs city	4 288	3 105	3 554	2 364	2 411	1 446	54 647	65 685	38 833	31 695
Yampa CCD	290	203	226	143	186	84	38 500	46 528	30 250	24 388
Yampa town	154	117	111	75	88	45	37 500	45 000	30 500	21 141

Table 9. **Work Status and Income in 1999: 2000**—Con.

[Data based on a sample (except Tables 65-68). For information on confidentiality protection, coverage, sampling error, and nonsampling error, see Appendix G.
For location of definitions, see "How to Use This Census Report"]

State County County Subdivision Place	Population 16 years and over, worked in 1999						Median income in 1999 (dollars)			
	Total		Worked 40 or more weeks							
			Total		Full-time, year-round					
	Male	Female	Male	Female	Male	Female	Households	Families	Nonfamily households	Per capita income in 1999 (dollars)
Saguache County	1 684	1 370	1 244	870	871	456	25 495	29 405	16 756	13 121
Center CCD	928	725	683	422	496	247	25 417	27 341	17 083	11 146
Center town (part)	614	509	440	293	313	172	23 841	26 143	14 000	9 293
Cochetopa CCD	39	-	39	-	39	-	26 250	-	26 250	25 000
Saguache CCD	717	645	522	448	336	209	24 875	31 799	14 643	15 592
Bonanza town	8	3	8	3	-	-	63 750	27 000	102 264	66 857
Crestone town	24	31	17	22	11	15	31 250	40 000	25 833	22 291
Moffat town	32	29	25	21	17	7	28 906	28 333	23 750	14 388
Saguache town	155	135	118	89	87	43	21 544	30 221	13 750	14 139
San Juan County	233	180	142	104	87	60	30 764	40 000	16 750	17 584
Silverton CCD	233	180	142	104	87	60	30 764	40 000	16 750	17 584
Silverton town	223	177	142	101	87	57	30 486	39 375	16 250	16 839
San Miguel County	2 896	2 071	2 311	1 577	1 489	888	48 514	60 417	36 793	35 329
Gladel CCD	42	34	38	24	26	10	27 500	32 500	11 250	16 425
Norwood CCD	426	373	374	287	287	163	41 250	51 438	30 909	20 507
Norwood town	147	133	130	116	90	65	39 375	50 313	30 714	19 687
Telluride CCD	2 428	1 664	1 899	1 266	1 176	715	50 874	66 324	39 728	39 414
Mountain Village town	566	304	398	188	253	90	30 663	52 750	24 250	39 920
Ophir town	69	31	64	28	33	7	57 917	81 421	56 875	33 579
Sawpit town	6	9	6	2	5	-	26 250	83 119	17 500	24 488
Telluride town	949	704	777	568	454	306	51 938	66 136	44 583	38 832
Sedgwick County	825	659	658	489	541	303	28 278	33 953	17 051	16 125
Julesburg CCD	658	566	520	409	422	252	27 898	33 750	16 385	14 998
Julesburg town	400	350	310	244	260	140	28 207	34 500	16 741	14 913
Ovid town	81	76	63	58	44	37	24 205	30 000	13 523	13 240
Sedgwick town	68	54	59	39	49	31	26 875	30 313	14 167	13 903
Table Land CCD	167	93	138	80	119	51	30 139	35 625	21 932	22 389
Summit County	10 850	6 987	8 618	5 402	6 577	3 573	56 587	66 914	42 696	28 676
Breckenridge CCD	6 487	4 165	5 154	3 199	3 874	2 032	57 996	70 738	45 805	29 801
Blue River town	231	198	197	146	111	67	61 964	70 714	45 417	28 411
Breckenridge town	1 317	725	1 105	537	791	352	43 938	52 212	36 800	29 675
Frisco town	1 106	764	864	608	645	387	62 267	70 556	51 111	31 232
Keystone CDP (part)	108	47	107	19	85	16	63 646	61 250	50 469	32 054
Montezuma town	20	8	15	6	8	2	38 750	53 750	34 375	31 924
Silverthorne town (part)	-	-	-	-	-	-	-	-	-	-
Silverthorne CCD	4 363	2 822	3 464	2 203	2 703	1 541	54 675	61 932	40 047	27 114
Dillon town	352	213	296	163	212	105	49 821	59 107	38 056	32 727
Keystone CDP (part)	295	158	229	123	141	48	32 569	110 555	26 442	21 383
Silverthorne town (part)	1 391	947	1 070	727	824	514	58 839	61 715	47 095	24 271
Teller County	6 782	5 886	5 635	4 424	4 573	2 914	50 165	57 071	31 118	23 412
Cripple Creek CCD	1 007	904	827	668	660	430	38 925	42 225	30 183	20 330
Cripple Creek city	405	370	332	292	280	202	39 261	41 685	30 833	19 607
Victor city	149	149	129	101	88	55	31 250	34 375	23 750	17 242
Divide CCD	5 775	4 982	4 808	3 756	3 913	2 484	53 026	59 705	31 585	23 939
Green Mountain Falls town (part)	26	15	26	10	23	6	43 750	128 840	21 667	35 906
Woodland Park city	2 185	1 929	1 851	1 508	1 517	1 093	52 279	59 583	29 000	22 780
Washington County	1 464	1 172	1 240	865	1 035	537	32 431	37 287	21 141	17 788
Akron CCD	738	654	646	506	535	332	31 832	38 047	20 357	16 209
Akron town	435	410	370	321	283	222	29 420	35 156	18 264	15 772
Cope CCD	199	133	169	80	146	48	32 188	33 375	28 500	20 934
Linden CCD	190	123	146	82	125	44	29 779	34 375	18 750	16 452
Otis CCD	337	262	279	197	229	113	35 221	41 923	21 719	20 582
Otis town	137	130	113	97	91	50	31 333	35 000	16 875	19 719
Weld County	55 720	47 714	44 594	33 867	35 273	21 391	42 321	49 569	23 967	18 957
Ault CCD	1 657	1 385	1 324	1 075	1 101	749	40 360	46 144	22 857	18 386
Ault town	393	376	320	264	265	171	33 846	43 304	14 375	15 570
Nunn town	130	119	102	92	81	52	35 714	40 357	26 667	14 769
Pierce town	250	216	205	177	162	140	36 944	44 265	20 750	17 412
Severance town (part)	9	12	7	12	7	6	69 063	69 063	-	38 233
Erie-Frederick CCD	4 363	3 697	3 691	2 963	3 068	2 095	50 527	54 109	36 223	21 405
Broomfield city (part)	-	-	-	-	-	-	-	-	-	-
Dacono city	878	802	713	641	567	454	38 854	42 659	28 589	15 368
Erie town (part)	713	554	628	464	517	308	60 202	65 000	37 396	25 445
Firestone town	591	514	504	403	434	290	55 313	59 219	37 000	20 428
Frederick town	784	691	674	540	561	420	55 324	56 394	45 250	20 602
Longmont city (part)	-	-	-	-	-	-	-	-	-	-
Northglenn city (part)	8	10	8	10	8	-	102 264	102 264	-	52 222
Thornton city (part)	-	-	-	-	-	-	-	-	-	-
Fort Lupton CCD	3 659	2 634	2 985	1 652	2 242	1 158	43 030	49 184	25 968	16 859
Aristocrat Ranchettes CDP (part)	250	137	223	67	147	50	37 917	36 477	39 107	14 104
Brighton city (part)	63	36	63	26	63	19	86 740	84 489	85 489	31 525
Fort Lupton city (part)	2 138	1 624	1 695	1 019	1 249	752	40 917	45 348	25 363	15 649
Greeley CCD	30 169	27 003	23 179	18 354	17 664	10 892	37 242	46 155	21 931	17 841
Eaton town	739	739	639	594	555	408	47 314	55 144	21 406	20 816
Evans city	2 775	2 523	2 323	1 708	1 750	971	37 158	42 983	25 806	15 329
Garden City town	122	66	77	36	51	14	21 875	24 722	10 833	8 646
Greeley city (part)	23 437	21 253	17 600	14 247	13 235	8 432	36 408	45 892	21 623	17 775
Grover CCD	125	99	99	71	87	49	24 792	33 750	18 333	15 943
Grover town	18	18	14	11	10	6	17 679	18 438	11 250	9 342
Johnstown-Milliken CCD	4 383	3 596	3 782	2 841	3 187	1 881	56 005	60 366	32 443	23 374
Berthoud town (part)	9	-	9	-	-	-	33 750	-	33 750	34 722
Greeley city (part)	-	-	-	-	-	-	-	-	-	-
Johnstown town	1 111	924	958	726	831	469	50 404	54 130	27 750	19 003
Longmont city (part)	-	-	-	-	-	-	-	-	-	-
Mead town	626	495	560	422	488	293	79 298	81 433	42 000	31 483
Milliken town	825	684	695	527	575	350	43 603	47 188	31 771	14 484
Keenesburg-Hudson CCD	2 781	2 152	2 313	1 615	1 902	1 113	46 850	50 980	28 693	18 338
Aristocrat Ranchettes CDP (part)	53	55	40	50	40	46	60 417	75 618	7 083	21 306
Brighton city (part)	-	-	-	-	-	-	-	-	-	-
Fort Lupton city (part)	-	-	-	-	-	-	-	-	-	-

Table 9. **Work Status and Income in 1999: 2000**—Con.

[Data based on a sample (except Tables 65-68). For information on confidentiality protection, coverage, sampling error, and nonsampling error, see Appendix G.
For location of definitions, see "How to Use This Census Report"]

State County County Subdivision Place	Population 16 years and over, worked in 1999						Median income in 1999 (dollars)			Per capita income in 1999 (dollars)
	Total		Worked 40 or more weeks							
			Total		Full-time, year-round					
	Male	Female	Male	Female	Male	Female	Households	Families	Nonfamily households	
Weld County—Con.										
Keenesburg-Hudson CCD—Con.										
Hudson town	488	350	420	253	341	166	45 673	48 393	28 214	15 613
Keenesburg town	244	204	206	149	160	112	41 417	43 864	24 688	17 022
Lochbuie town	607	432	509	323	389	218	38 988	40 089	30 125	14 845
Kersey-Gill CCD	1 634	1 321	1 379	995	1 154	646	45 672	48 178	22 241	18 296
Kersey town	408	393	315	309	286	198	41 333	45 329	22 250	16 346
La Salle-Gilcrest CCD	1 490	1 195	1 214	883	989	604	43 431	45 955	22 407	16 225
Gilcrest town	333	256	282	189	235	133	45 625	45 750	21 000	12 863
La Salle town	566	485	454	385	369	264	41 534	46 442	24 531	18 262
Platteville CCD	1 252	1 004	1 032	732	841	482	47 123	51 891	25 882	20 045
Platteville town	658	565	521	427	422	267	43 472	47 574	22 045	15 802
Raymer CCD	234	157	177	106	143	67	33 958	38 333	18 750	15 183
Raymer town	27	30	21	16	19	11	26 250	36 875	10 417	8 470
Windsor CCD	3 973	3 471	3 419	2 580	2 895	1 655	54 040	59 663	32 279	24 178
Greeley city (part)	11	4	11	-	11	-	61 250	61 250	-	16 200
Severance town (part)	184	138	158	106	124	67	49 444	54 000	37 500	16 907
Windsor town (part)	3 006	2 709	2 583	2 027	2 174	1 304	53 538	59 113	28 611	23 686
Yuma County	2 977	2 330	2 449	1 743	1 961	1 069	33 169	39 814	18 484	16 005
South Divide CCD	336	238	239	193	196	122	37 778	41 103	27 679	16 381
Wray CCD	1 190	990	989	774	818	454	33 821	41 172	17 250	17 101
Wray city	587	556	484	443	389	281	29 052	38 942	16 750	16 547
Yuma CCD	1 451	1 102	1 221	776	947	493	31 237	37 326	18 500	15 043
Eckley town	64	46	56	31	40	22	23 500	26 250	12 321	11 194
Yuma city	950	738	789	510	600	381	30 371	36 657	18 810	14 424

Table 10. **Work Status and Income in 1999: 2000**

[Data based on a sample (except Tables 65-68). For information on confidentiality protection, coverage, sampling error, and nonsampling error, see Appendix G.
For location of definitions, see "How to Use This Census Report"]

State County Place	Population 16 years and over, worked in 1999						Median income in 1999 (dollars)			
	Total		Worked 40 or more weeks							
			Total		Full-time, year-round					
	Male	Female	Male	Female	Male	Female	Households	Families	Nonfamily households	Per capita income in 1999 (dollars)
The State	**1 383 656**	**1 169 402**	**1 144 666**	**882 792**	**908 245**	**585 212**	**47 203**	**55 883**	**30 728**	**24 049**
COUNTY										
Adams County	114 173	94 707	96 498	73 335	78 231	51 958	47 323	52 517	31 597	19 944
Alamosa County	4 330	3 937	3 247	2 667	2 436	1 572	29 447	38 389	16 214	15 037
Arapahoe County	155 843	140 314	132 723	112 137	108 748	78 553	53 570	63 875	35 116	28 147
Archuleta County	3 015	2 648	2 240	1 652	1 564	956	37 901	43 259	21 563	21 683
Baca County	1 258	1 010	1 009	682	755	413	28 099	34 018	14 159	15 068
Bent County	1 683	1 156	1 224	861	928	552	28 125	34 096	16 154	13 567
Boulder County	101 222	85 162	81 123	61 740	62 431	37 510	55 861	70 572	35 276	28 976
Chaffee County	5 339	3 628	4 007	2 555	2 779	1 505	34 368	42 043	20 261	19 430
Cheyenne County	676	510	573	356	479	228	37 054	44 394	19 583	17 850
Clear Creek County	3 443	2 795	2 985	2 178	2 276	1 401	50 997	61 400	32 318	28 160
Conejos County	2 062	1 692	1 575	1 135	1 195	715	24 744	29 066	10 833	12 050
Costilla County	794	646	565	390	419	188	19 531	25 509	9 797	10 748
Crowley County	1 968	712	1 182	506	757	317	26 803	32 162	13 500	12 836
Custer County	1 000	797	750	490	519	319	34 731	41 198	17 727	19 817
Delta County	7 635	6 073	5 900	4 138	4 455	2 471	32 785	37 748	17 417	17 152
Denver County	180 201	150 353	145 425	115 105	110 902	80 137	39 500	48 195	31 233	24 101
Dolores County	547	423	398	269	299	142	32 196	38 000	13 875	17 106
Douglas County	57 082	48 096	51 476	37 858	44 610	26 017	82 929	88 482	52 679	34 848
Eagle County	16 671	11 809	14 139	9 049	10 360	5 690	62 682	68 226	51 075	32 011
Elbert County	6 463	5 472	5 559	4 027	4 611	2 850	62 480	66 740	33 177	24 960
El Paso County	165 426	137 967	140 098	103 271	115 031	69 335	46 844	53 995	28 712	22 005
Fremont County	15 567	9 070	12 229	6 565	9 891	4 294	34 150	42 303	18 544	17 420
Garfield County	14 185	11 380	11 914	8 263	8 919	5 125	47 016	53 840	30 431	21 341
Gilpin County	1 846	1 476	1 567	1 239	1 217	779	51 942	61 859	33 807	26 148
Grand County	4 785	3 705	3 956	2 831	2 966	1 713	47 759	55 217	34 561	25 198
Gunnison County	5 772	4 278	4 121	2 887	2 542	1 424	36 916	51 950	25 297	21 407
Hinsdale County	279	222	224	158	144	100	37 279	42 159	23 500	22 360
Huerfano County	2 203	1 599	1 557	1 153	1 029	732	25 775	32 664	14 583	15 242
Jackson County	529	440	421	288	338	173	31 821	37 361	21 648	17 826
Jefferson County	172 097	151 879	147 918	119 309	121 683	81 400	57 339	67 310	36 420	28 066
Kiowa County	506	382	406	262	334	153	30 494	35 536	17 813	16 382
Kit Carson County	2 513	1 879	1 957	1 355	1 492	823	33 152	41 867	18 500	16 964
Lake County	2 697	1 925	2 097	1 454	1 516	925	37 691	41 652	27 500	18 524
La Plata County	14 735	12 788	10 733	8 735	7 818	5 151	40 159	50 446	23 048	21 534
Larimer County	84 917	73 362	68 920	52 976	52 410	30 763	48 655	58 866	28 303	23 689
Las Animas County	3 865	3 418	3 006	2 414	2 230	1 398	28 273	34 072	14 195	16 829
Lincoln County	1 963	1 355	1 433	1 020	1 087	694	31 914	39 738	19 583	15 510
Logan County	6 640	5 088	5 330	3 507	4 065	1 998	32 724	42 241	17 793	16 721
Mesa County	33 261	29 957	26 322	21 573	19 999	13 336	35 864	43 009	20 687	18 715
Mineral County	262	251	195	153	134	76	34 844	40 833	24 821	24 475
Moffat County	4 222	3 313	3 375	2 293	2 871	1 517	41 528	45 511	25 779	18 540
Montezuma County	6 573	6 033	4 963	4 085	3 558	2 488	32 083	38 071	20 116	17 003
Montrose County	9 205	8 020	7 404	5 870	5 907	3 565	35 234	40 849	20 646	17 158
Morgan County	7 790	6 093	6 441	4 426	5 395	2 858	34 568	39 102	18 597	15 492
Otero County	5 363	4 709	4 196	3 381	3 316	2 168	29 738	35 906	16 443	15 113
Ouray County	1 190	974	949	658	669	354	42 019	49 776	25 143	24 335
Park County	4 870	3 977	4 120	3 010	3 437	1 902	51 899	57 025	33 454	25 019
Phillips County	1 327	1 062	1 042	749	821	473	32 177	38 144	18 000	16 394
Pitkin County	6 042	4 740	4 974	3 526	3 441	1 963	59 375	75 048	42 134	40 811
Prowers County	4 292	3 358	3 564	2 388	2 595	1 488	29 935	34 202	17 002	14 150
Pueblo County	36 610	33 916	28 843	24 955	22 216	16 750	32 775	40 130	19 254	17 163
Rio Blanco County	1 934	1 509	1 488	1 030	1 181	691	37 711	44 425	22 163	17 344
Rio Grande County	3 452	2 974	2 773	1 989	2 046	1 193	31 836	36 809	17 239	15 650
Routt County	7 902	5 994	6 641	4 548	4 786	2 725	53 612	61 927	38 000	28 792
Saguache County	1 684	1 370	1 244	870	871	456	25 495	29 405	16 756	13 121
San Juan County	233	180	142	104	87	60	30 764	40 000	16 750	17 584
San Miguel County	2 896	2 071	2 311	1 577	1 489	888	48 514	60 417	36 793	35 329
Sedgwick County	825	659	658	489	541	303	28 278	33 953	17 051	16 125
Summit County	10 850	6 987	8 618	5 402	6 577	3 573	56 587	66 914	42 696	28 676
Teller County	6 782	5 886	5 635	4 424	4 573	2 914	50 165	57 071	31 118	23 412
Washington County	1 464	1 172	1 240	865	1 035	537	32 431	37 287	21 141	17 788
Weld County	55 720	47 714	44 594	33 867	35 273	21 391	42 321	49 569	23 967	18 957
Yuma County	2 977	2 330	2 449	1 743	1 961	1 069	33 169	39 814	18 484	16 005
PLACE										
Acres Green CDP, Douglas County	1 063	983	956	807	764	478	66 789	69 784	42 292	23 358
Aguilar town, Las Animas County	143	128	108	89	96	56	23 750	30 815	12 639	11 249
Air Force Academy CDP, El Paso County	3 939	1 364	3 173	979	2 437	642	43 417	43 264	12 292	11 088
Akron town, Washington County	435	410	370	321	283	222	29 420	35 156	18 264	15 772
Alamosa city, Alamosa County	2 243	2 330	1 592	1 465	1 094	891	25 453	33 017	15 030	15 405
Alamosa East CDP, Alamosa County	418	332	281	245	217	122	27 176	32 593	14 167	10 948
Allenspark CDP, Boulder County	246	126	179	101	110	45	42 596	65 536	16 500	28 333
Alma town, Park County	85	56	73	56	52	33	41 563	59 688	30 833	25 165
Antonito town, Conejos County	191	186	131	126	84	84	19 205	23 162	9 338	10 047
Applewood CDP, Jefferson County	2 234	2 045	1 788	1 520	1 484	947	66 210	76 907	34 714	34 640
Arboles CDP, Archuleta County	64	69	52	44	36	30	33 125	37 813	15 000	19 384
Aristocrat Ranchettes CDP, Weld County	303	192	263	117	187	96	39 213	39 063	31 818	15 273
Arriba town, Lincoln County	64	52	41	32	33	18	25 000	27 500	20 000	13 370
Arvada city	32 146	29 252	27 949	22 822	22 993	15 577	55 541	63 273	33 300	24 679
Adams County (part)	783	844	700	710	640	544	60 458	63 100	37 083	22 520
Jefferson County (part)	31 363	28 408	27 249	22 112	22 353	15 033	55 373	63 279	33 182	24 738

Table 10. **Work Status and Income in 1999: 2000**—Con.

[Data based on a sample (except Tables 65-68). For information on confidentiality protection, coverage, sampling error, and nonsampling error, see Appendix G.
For location of definitions, see "How to Use This Census Report"]

State County Place	Population 16 years and over, worked in 1999						Median income in 1999 (dollars)			
	Total		Worked 40 or more weeks							
			Total		Full-time, year-round					
	Male	Female	Male	Female	Male	Female	Households	Families	Nonfamily households	Per capita income in 1999 (dollars)
PLACE—Con.										
Aspen city, Pitkin County	2 460	2 014	2 019	1 495	1 361	859	53 750	70 300	41 413	40 680
Aspen Park CDP, Jefferson County	298	260	274	206	227	127	69 712	71 250	58 125	30 383
Atwood CDP, Logan County	61	66	53	54	47	17	44 091	44 205	42 250	21 772
Ault town, Weld County	393	376	320	264	265	171	33 846	43 304	14 375	15 570
Aurora city	86 555	78 437	72 939	63 210	58 715	45 379	46 507	52 551	33 385	21 095
Adams County (part)	11 827	8 436	9 478	6 345	6 838	4 350	35 395	37 090	27 071	13 631
Arapahoe County (part)	74 728	70 001	63 461	56 865	51 877	41 029	48 326	55 414	34 262	22 366
Douglas County (part)	-	-	-	-	-	-	-	-	-	-
Avon town, Eagle County	2 493	1 367	1 896	1 078	1 449	665	56 921	52 339	56 591	30 115
Avondale CDP, Pueblo County	214	136	162	73	116	39	33 229	31 071	21 250	10 529
Basalt town	1 015	888	852	718	651	448	67 200	73 375	56 917	30 746
Eagle County (part)	765	637	634	504	488	287	67 458	71 346	62 176	30 165
Pitkin County (part)	250	251	218	214	163	161	66 813	74 875	50 536	32 367
Battlement Mesa CDP, Garfield County	829	734	690	486	493	322	36 680	42 331	19 583	18 653
Bayfield town, La Plata County	468	455	389	321	310	192	39 336	46 583	22 045	17 324
Bennett town	621	501	535	374	470	246	46 600	50 881	26 776	17 905
Adams County (part)	621	501	535	374	470	246	46 600	50 881	26 776	17 905
Arapahoe County (part)	-	-	-	-	-	-	-	-	-	-
Berkley CDP, Adams County	3 259	2 601	2 594	2 004	1 903	1 388	36 945	41 250	26 823	17 295
Berthoud town	1 588	1 446	1 444	1 107	1 206	684	52 672	58 491	33 382	25 037
Larimer County (part)	1 579	1 446	1 435	1 107	1 206	684	52 866	58 491	32 969	25 019
Weld County (part)	9	-	9	-	-	-	33 750	-	33 750	34 722
Bethune town, Kit Carson County	72	47	60	37	49	27	28 958	30 833	21 563	13 994
Beulah Valley CDP, Pueblo County	294	244	238	132	184	83	46 369	58 259	31 111	23 252
Black Forest CDP, El Paso County	4 296	3 561	3 637	2 688	3 149	1 768	77 085	80 556	41 875	30 786
Black Hawk city, Gilpin County	51	44	49	41	37	34	44 583	52 500	37 250	25 985
Blanca town, Costilla County	105	77	79	41	51	18	22 875	22 411	24 167	10 200
Blue River town, Summit County	231	198	197	146	111	67	61 964	70 714	45 417	28 411
Bonanza town, Saguache County	8	3	8	3	-	-	63 750	27 000	102 264	66 857
Boone town, Pueblo County	74	70	54	55	47	37	26 250	26 964	17 500	18 628
Boulder city, Boulder County	36 569	30 401	26 123	19 705	17 778	10 341	44 748	70 257	32 013	27 262
Bow Mar town	256	148	222	99	187	48	112 300	119 377	66 458	53 558
Arapahoe County (part)	168	100	143	66	124	34	102 609	107 529	67 083	49 473
Jefferson County (part)	88	48	79	33	63	14	144 616	147 767	63 125	63 702
Branson town, Las Animas County	25	26	22	18	20	10	24 583	23 214	25 417	14 933
Breckenridge town, Summit County	1 317	725	1 105	537	791	352	43 938	52 212	36 800	29 675
Brighton city	6 690	5 023	5 114	3 751	4 124	2 712	46 779	53 286	27 913	17 927
Adams County (part)	6 627	4 987	5 051	3 725	4 061	2 693	46 346	52 742	27 807	17 812
Weld County (part)	63	36	63	26	63	19	86 740	84 489	85 489	31 525
Brookside town, Fremont County	57	59	46	33	40	19	34 688	40 833	26 250	14 841
Broomfield city	12 652	10 739	10 788	8 134	9 074	5 685	63 903	70 551	37 778	26 488
Adams County (part)	4 973	4 273	4 389	3 410	3 701	2 470	66 237	69 065	42 782	24 526
Boulder County (part)	7 103	6 021	5 932	4 369	4 958	2 972	61 884	72 648	35 443	28 036
Jefferson County (part)	576	445	467	355	415	243	56 667	63 472	51 528	24 333
Weld County (part)	-	-	-	-	-	-	-	-	-	-
Brush city, Morgan County	1 412	1 122	1 186	867	1 025	605	31 333	39 094	15 118	14 672
Buena Vista town, Chaffee County	574	518	474	368	361	243	34 800	40 455	24 219	16 920
Burlington city, Kit Carson County	1 117	850	807	618	566	378	33 854	42 500	17 438	16 054
Byers CDP, Arapahoe County	355	285	302	208	260	157	43 750	46 250	23 750	17 924
Calhan town, El Paso County	252	200	212	146	179	101	35 735	50 000	17 917	19 266
Campion CDP, Larimer County	537	421	462	279	383	187	51 813	53 611	24 375	21 812
Campo town, Baca County	37	28	33	13	24	9	20 875	21 375	10 833	7 818
Canon City city, Fremont County	4 248	3 454	3 394	2 546	2 761	1 617	31 736	42 917	17 480	16 970
Carbondale town, Garfield County	1 726	1 371	1 426	1 048	1 079	580	52 429	55 726	36 544	20 383
Carriage Club CDP, Douglas County	306	237	266	176	243	144	101 402	88 314	119 480	31 852
Cascade-Chipita Park CDP, El Paso County	631	495	485	400	429	251	48 719	58 393	35 063	25 073
Castle Pines CDP, Douglas County	2 025	1 290	1 819	1 013	1 610	691	138 035	140 816	98 398	70 456
Castle Rock town, Douglas County	6 627	5 691	5 876	4 384	4 968	3 191	64 138	72 563	35 938	26 760
Castlewood CDP, Arapahoe County	8 304	7 581	7 035	5 893	5 862	3 859	80 983	91 414	49 658	37 891
Cedaredge town, Delta County	387	377	306	254	223	130	27 381	35 052	16 622	20 059
Center town	616	509	440	293	313	172	23 780	26 143	13 750	9 289
Rio Grande County (part)	2	-	-	-	-	-	6 250	-	6 250	3 500
Saguache County (part)	614	509	440	293	313	172	23 841	26 143	14 000	9 293
Central City city, Gilpin County	198	167	157	138	102	99	30 921	31 667	28 125	26 465
Cheraw town, Otero County	80	60	57	51	41	25	21 250	24 844	12 250	12 590
Cherry Hills Village city, Arapahoe County	1 748	1 132	1 516	819	1 221	462	190 805	200 000+	82 781	99 996
Cheyenne Wells town, Cheyenne County	322	240	274	171	220	112	36 563	45 132	21 625	18 840
Cimarron Hills CDP, El Paso County	4 857	4 336	4 140	3 339	3 590	2 304	46 363	48 091	33 675	17 709
Clifton CDP, Mesa County	4 634	4 455	3 683	3 203	2 905	2 136	31 684	34 542	21 648	12 968
Coal Creek CDP	996	691	909	540	650	380	73 750	79 129	65 433	34 911
Boulder County (part)	384	219	367	182	245	110	73 839	74 464	73 631	32 548
Gilpin County (part)	53	64	53	57	11	44	44 375	75 566	37 778	29 983
Jefferson County (part)	559	408	489	301	394	226	76 888	83 317	65 385	36 952

Table 10. **Work Status and Income in 1999: 2000**—Con.

[Data based on a sample (except Tables 65-68). For information on confidentiality protection, coverage, sampling error, and nonsampling error, see Appendix G.
For location of definitions, see "How to Use This Census Report"]

State County Place	Population 16 years and over, worked in 1999						Median income in 1999 (dollars)			
	Total		Worked 40 or more weeks							
			Total		Full-time, year-round					
	Male	Female	Male	Female	Male	Female	Households	Families	Nonfamily households	Per capita income in 1999 (dollars)
PLACE—Con.										
Coal Creek town, Fremont County	77	85	56	73	50	53	26 563	29 583	17 000	12 563
Cokedale town, Las Animas County	53	50	39	38	28	31	23 958	40 179	18 182	15 503
Collbran town, Mesa County	103	89	86	60	74	35	32 500	36 016	19 375	17 080
Colorado City CDP, Pueblo County	514	465	391	343	320	260	37 331	44 758	15 550	17 247
Colorado Springs city, El Paso County	113 653	98 509	95 950	73 936	78 051	49 454	45 081	53 478	28 198	22 496
Columbine CDP	7 847	6 857	6 568	5 363	5 694	3 473	71 319	77 866	46 688	28 471
Arapahoe County (part)	475	368	351	264	329	161	72 656	84 545	29 219	34 220
Jefferson County (part)	7 372	6 489	6 217	5 099	5 365	3 312	71 236	77 276	47 515	28 041
Columbine Valley town, Arapahoe County	349	266	286	184	246	109	118 196	130 095	45 625	71 758
Commerce City city, Adams County	5 710	4 473	4 717	3 344	3 552	2 318	33 680	37 279	21 694	13 445
Cortez city, Montezuma County	2 166	2 154	1 687	1 424	1 234	816	28 776	35 533	19 194	18 040
Cottonwood CDP, Douglas County	307	303	284	198	257	136	64 013	64 605	46 797	23 179
Craig city, Moffat County	2 877	2 380	2 284	1 677	1 934	1 116	41 091	45 504	25 828	18 140
Crawford town, Delta County	71	79	53	53	46	33	23 281	27 500	20 208	13 284
Creede town, Mineral County	125	130	95	83	64	34	30 893	34 125	21 875	21 801
Crested Butte town, Gunnison County	746	551	584	361	269	167	41 250	49 118	33 152	26 789
Crestone town, Saguache County	24	31	17	22	11	15	31 250	40 000	25 833	22 291
Cripple Creek city, Teller County	405	370	332	292	280	202	39 261	41 685	30 833	19 607
Crook town, Logan County	34	22	30	19	24	8	32 500	35 833	23 750	19 127
Crowley town, Crowley County	50	42	31	30	18	22	30 313	32 083	12 813	11 119
Dacono city, Weld County	878	802	713	641	567	454	38 854	42 659	28 589	15 368
De Beque town, Mesa County	148	121	106	79	98	48	29 632	31 042	23 750	14 181
Deer Trail town, Arapahoe County	191	137	150	92	116	57	30 481	35 357	21 406	16 000
Del Norte town, Rio Grande County	450	368	342	242	240	148	23 833	29 471	15 074	12 751
Delta city, Delta County	1 551	1 330	1 283	915	974	583	27 415	34 798	15 000	14 369
Denver city, Denver County	180 201	150 353	145 425	115 105	110 902	80 137	39 500	48 195	31 233	24 101
Derby CDP, Adams County	1 810	1 196	1 532	839	1 068	564	38 571	41 156	23 333	13 844
Dillon town, Summit County	352	213	296	163	212	105	49 821	59 107	38 056	32 727
Dinosaur town, Moffat County	86	76	52	44	40	22	31 250	31 250	20 625	12 904
Dolores town, Montezuma County	235	205	157	128	117	82	30 417	32 188	21 125	14 912
Dove Creek town, Dolores County	165	164	113	100	82	58	27 500	32 813	9 783	13 015
Downieville-Lawson-Dumont CDP, Clear Creek County	144	108	103	74	97	28	47 813	49 808	32 917	18 560
Durango city, La Plata County	5 115	4 310	3 315	2 791	2 186	1 304	34 892	50 814	22 407	19 352
Eads town, Kiowa County	210	171	162	120	136	86	27 024	35 625	16 875	16 944
Eagle town, Eagle County	1 021	818	898	636	780	368	62 750	67 500	48 333	22 657
Eagle-Vail CDP, Eagle County	1 371	992	1 197	840	886	572	87 297	92 190	75 532	37 260
East Pleasant View CDP, Jefferson County	113	97	104	49	73	29	53 015	59 167	43 036	29 317
Eaton town, Weld County	739	739	639	594	555	408	47 314	55 144	21 406	20 816
Eckley town, Yuma County	64	46	56	31	40	22	23 500	26 250	12 321	11 194
Edgewater city, Jefferson County	1 706	1 466	1 507	1 203	1 244	898	35 023	40 426	27 294	19 166
Edwards CDP, Eagle County	3 137	2 299	2 689	1 687	1 808	1 083	70 869	83 887	53 438	39 784
Eldora CDP, Boulder County	66	74	57	53	45	29	51 875	55 625	32 250	22 191
Eldorado Springs CDP, Boulder County	218	157	154	105	101	41	48 875	96 823	31 544	42 908
Elizabeth town, Elbert County	497	437	400	312	336	207	49 596	51 902	27 000	18 902
El Jebel CDP, Eagle County	1 526	1 164	1 325	908	1 010	550	60 685	62 047	46 618	21 261
Empire town, Clear Creek County	144	92	123	57	96	32	32 159	43 750	29 375	20 417
Englewood city, Arapahoe County	10 521	8 769	8 856	6 995	7 060	4 740	38 943	47 290	29 854	20 904
Erie town	2 183	1 779	2 032	1 417	1 744	979	77 114	79 892	56 167	30 625
Boulder County (part)	1 470	1 225	1 404	953	1 227	671	81 777	85 114	69 226	33 097
Weld County (part)	713	554	628	464	517	308	60 202	65 000	37 396	25 445
Estes Park town, Larimer County	1 643	1 542	1 367	1 190	947	766	43 262	55 667	30 596	30 499
Evans city, Weld County	2 775	2 523	2 323	1 708	1 750	971	37 158	42 983	25 806	15 329
Evergreen CDP, Jefferson County	3 125	2 487	2 734	1 978	2 281	1 265	79 380	88 589	47 406	36 654
Fairplay town, Park County	207	170	176	127	138	88	50 385	51 979	29 063	21 742
Federal Heights city, Adams County	3 675	3 265	2 980	2 402	2 342	1 767	33 750	38 468	25 513	16 801
Firestone town, Weld County	591	514	504	403	434	290	55 313	59 219	37 000	20 428
Flagler town, Kit Carson County	175	160	139	116	115	64	28 523	43 542	15 000	16 770
Fleming town, Logan County	108	108	70	75	55	36	26 484	31 818	14 135	12 113
Florence city, Fremont County	930	855	749	638	576	399	29 628	39 276	18 784	14 969
Fort Carson CDP, El Paso County	5 459	1 680	4 835	1 115	3 844	744	34 883	34 385	29 167	12 772
Fort Collins city, Larimer County	42 368	36 441	32 370	24 967	23 253	13 214	44 459	59 332	26 965	22 133
Fort Garland CDP, Costilla County	98	109	68	65	56	34	18 929	25 833	8 750	9 470
Fort Lupton city, Weld County	2 138	1 624	1 695	1 019	1 249	752	40 917	45 348	25 363	15 649
Fort Morgan city, Morgan County	3 021	2 503	2 398	1 836	1 928	1 175	33 128	36 134	20 147	15 024
Fountain city, El Paso County	4 307	3 988	3 647	3 010	3 093	2 014	42 121	44 735	26 984	15 975
Fowler town, Otero County	313	261	245	185	193	119	25 761	32 143	17 500	15 501
Foxfield town, Arapahoe County	225	203	195	156	161	97	109 507	117 255	22 813	40 970
Franktown CDP, Douglas County	25	31	25	24	25	17	60 375	61 500	31 250	25 744
Fraser town, Grand County	393	304	322	224	202	134	38 173	39 643	36 250	20 628
Frederick town, Weld County	784	691	674	540	561	420	55 324	56 394	45 250	20 602
Frisco town, Summit County	1 106	764	864	608	645	387	62 267	70 556	51 111	31 232
Fruita city, Mesa County	1 693	1 595	1 365	1 099	1 011	698	32 929	38 487	13 239	16 024
Fruitvale CDP, Mesa County	1 969	1 745	1 716	1 292	1 416	864	44 438	48 920	22 043	19 044
Garden City town, Weld County	122	66	77	36	51	14	21 875	24 722	10 833	8 646
Genesee CDP, Jefferson County	1 234	1 013	1 178	761	931	514	132 077	138 983	84 742	79 180
Genoa town, Lincoln County	48	44	42	34	32	26	27 375	28 750	13 438	12 443
Georgetown town, Clear Creek County	364	376	323	282	238	190	42 969	53 333	30 417	25 180
Gilcrest town, Weld County	333	256	282	189	235	133	45 625	45 750	21 000	12 863
Glendale city, Arapahoe County	1 874	1 519	1 564	1 224	1 196	911	29 043	29 521	27 910	20 838
Gleneagle CDP, El Paso County	1 313	1 031	1 155	667	1 008	387	84 491	88 434	58 000	31 099
Glenwood Springs city, Garfield County	2 641	2 241	2 194	1 629	1 535	1 037	43 934	52 903	30 595	23 449
Golden city, Jefferson County	6 521	4 833	4 891	3 492	3 646	2 262	49 115	67 414	27 533	25 257
Gold Hill CDP, Boulder County	71	82	56	32	42	32	48 750	76 850	16 058	24 675
Granada town, Prowers County	142	131	110	91	82	60	26 042	31 750	13 036	10 561
Granby town, Grand County	535	462	455	357	362	251	46 667	55 250	34 583	21 224

Table 10. **Work Status and Income in 1999: 2000**—Con.

[Data based on a sample (except Tables 65-68). For information on confidentiality protection, coverage, sampling error, and nonsampling error, see Appendix G.
For location of definitions, see "How to Use This Census Report"]

State County Place	Population 16 years and over, worked in 1999						Median income in 1999 (dollars)			
	Total		Worked 40 or more weeks							
			Total		Full-time, year-round					
	Male	Female	Male	Female	Male	Female	Households	Families	Nonfamily households	Per capita income in 1999 (dollars)
PLACE—Con.										
Grand Junction city, Mesa County	12 391	10 953	9 497	7 831	6 905	4 506	33 152	43 851	20 043	19 692
Grand Lake town, Grand County	179	144	149	103	116	69	45 096	55 750	30 192	34 676
Grand View Estates CDP, Douglas County	243	173	190	164	148	133	66 250	70 250	24 063	27 616
Greeley city, Weld County	23 448	21 257	17 611	14 247	13 246	8 432	36 414	45 904	21 623	17 775
Green Mountain Falls town	276	252	239	197	194	129	43 816	55 268	25 781	24 892
El Paso County (part)	250	237	213	187	171	123	43 833	51 750	26 458	24 076
Teller County (part)	26	15	26	10	23	6	43 750	128 840	21 667	35 906
Greenwood Village city, Arapahoe County	3 453	2 681	2 957	1 922	2 446	1 082	116 147	145 802	63 125	69 189
Grover town, Weld County	18	18	14	11	10	6	17 679	18 438	11 250	9 342
Gunbarrel CDP, Boulder County	3 382	2 872	2 773	2 260	2 286	1 381	67 022	86 922	44 148	36 478
Gunnison city, Gunnison County	2 305	1 665	1 407	1 045	776	478	25 768	41 761	19 071	15 196
Gypsum town, Eagle County	1 222	1 022	1 067	792	839	555	59 671	62 384	45 729	21 790
Hartman town, Prowers County	30	21	22	11	18	5	23 750	24 375	18 750	11 816
Haswell town, Kiowa County	27	21	16	17	9	9	30 938	32 500	17 083	15 638
Haxtun town, Phillips County	267	222	207	159	162	115	30 625	38 906	17 986	16 370
Hayden town, Routt County	572	462	487	322	397	201	42 147	45 962	35 469	18 574
Heritage Hills CDP, Douglas County	213	171	187	102	178	49	110 186	120 532	83 215	50 041
Highlands Ranch CDP, Douglas County	22 908	19 755	21 093	15 591	18 691	10 886	86 792	92 563	60 108	34 707
Hillrose town, Morgan County	69	58	55	47	40	37	29 219	30 750	16 250	11 179
Holly town, Prowers County	269	184	224	120	174	81	24 917	31 979	13 523	14 246
Holyoke city, Phillips County	652	509	516	364	404	214	30 984	36 970	17 476	15 697
Hooper town, Alamosa County	34	25	19	16	16	9	31 964	35 833	11 875	13 897
Hotchkiss town, Delta County	246	278	184	173	125	107	28 056	31 989	15 987	13 218
Hot Sulphur Springs town, Grand County	212	180	185	133	149	83	39 306	46 000	22 188	24 012
Hudson town, Weld County	488	350	420	253	341	166	45 673	48 393	28 214	15 613
Hugo town, Lincoln County	233	239	180	172	137	113	30 259	36 667	16 071	15 669
Idaho Springs city, Clear Creek County	680	594	563	439	420	305	39 643	48 790	25 595	20 789
Ignacio town, La Plata County	189	174	139	131	122	97	27 917	39 583	16 719	14 803
Iliff town, Logan County	61	55	46	32	27	10	25 625	29 375	16 250	15 634
Indian Hills CDP, Jefferson County	359	318	291	241	225	120	59 000	61 538	49 286	26 696
Jamestown town, Boulder County	78	84	64	63	43	23	67 500	73 250	51 406	29 904
Johnstown town, Weld County	1 111	924	958	726	831	469	50 404	54 130	27 750	19 003
Julesburg town, Sedgwick County	400	350	310	244	260	140	28 207	34 500	16 741	14 913
Keenesburg town, Weld County	244	204	206	149	160	112	41 417	43 864	24 688	17 022
Ken Caryl CDP, Jefferson County	10 061	9 628	8 832	7 617	7 344	4 962	70 052	75 356	46 932	27 931
Kersey town, Weld County	408	393	315	309	286	198	41 333	45 329	22 250	16 346
Keystone CDP, Summit County	403	205	336	142	226	64	43 654	68 750	31 667	24 085
Kim town, Las Animas County	22	21	22	18	22	12	25 938	36 667	22 917	16 343
Kiowa town, Elbert County	207	158	179	105	143	72	40 809	42 353	28 125	17 885
Kit Carson town, Cheyenne County	53	65	37	45	29	36	19 531	37 500	10 313	13 832
Kittredge CDP, Jefferson County	297	327	238	241	228	168	55 982	57 143	45 469	29 455
Kremmling town, Grand County	548	438	469	342	380	210	45 605	51 023	28 438	19 687
Lafayette city, Boulder County	7 663	6 833	6 526	5 398	5 328	3 586	56 376	64 088	40 912	27 780
La Jara town, Conejos County	210	233	170	159	139	117	24 167	29 643	11 731	11 877
La Junta city, Otero County	2 002	1 831	1 571	1 359	1 236	875	29 002	36 398	17 254	14 928
Lake City town, Hinsdale County	130	94	96	74	67	47	38 056	39 583	27 813	23 392
Lakeside town, Jefferson County	12	4	11	2	7	-	34 375	9 375	40 000	16 339
Lakewood city, Jefferson County	46 773	42 029	39 626	32 949	31 846	22 869	48 109	57 171	35 204	25 575
Lamar city, Prowers County	2 679	2 118	2 218	1 522	1 560	961	28 660	32 560	17 175	13 900
Laporte CDP, Larimer County	983	835	830	663	656	360	46 630	52 500	36 389	19 870
Larkspur town, Douglas County	79	76	65	51	58	28	43 750	55 625	16 875	18 150
La Salle town, Weld County	566	485	454	385	369	264	41 534	46 442	24 531	18 262
Las Animas city, Bent County	608	604	453	455	341	249	26 157	29 815	16 103	13 893
La Veta town, Huerfano County	256	255	197	180	144	101	29 342	35 156	21 538	18 489
Leadville city, Lake County	1 081	785	850	633	596	398	36 714	44 444	27 986	20 607
Leadville North CDP, Lake County	637	513	511	379	394	208	40 027	42 258	29 028	19 847
Limon town, Lincoln County	542	584	462	450	386	302	33 565	42 850	20 833	16 256
Lincoln Park CDP, Fremont County	954	971	733	735	593	491	35 313	45 353	17 273	18 636
Littleton city	12 771	11 282	10 808	9 094	8 641	6 168	50 583	64 671	30 979	28 681
Arapahoe County (part)	12 693	11 249	10 739	9 069	8 572	6 161	50 484	64 351	30 961	28 629
Douglas County (part)	26	-	26	-	26	-	76 181	46 964	75 487	21 305
Jefferson County (part)	52	33	43	25	43	7	138 482	138 482	-	58 767
Lochbuie town, Weld County	607	432	509	323	389	218	38 988	40 089	30 125	14 845
Loghill Village CDP, Ouray County	83	82	69	47	40	19	68 958	69 792	42 500	30 034
Log Lane Village town, Morgan County	276	213	220	138	189	78	33 947	35 536	23 750	11 502
Lone Tree city, Douglas County	1 641	1 470	1 511	1 255	1 287	810	96 308	109 003	53 636	46 287
Longmont city	22 326	19 139	18 866	14 671	15 465	9 696	51 174	58 037	31 988	23 409
Boulder County (part)	22 326	19 139	18 866	14 671	15 465	9 696	51 174	58 037	31 988	23 409
Weld County (part)	-	-	-	-	-	-	-	-	-	-
Louisville city, Boulder County	6 062	5 631	5 227	4 527	4 290	2 871	69 945	81 512	42 629	31 828
Louviers CDP, Douglas County	82	54	60	49	60	33	41 932	68 594	40 739	25 534
Loveland city, Larimer County	15 252	13 864	13 260	10 439	10 654	6 727	47 119	54 337	26 218	21 889
Lyons town, Boulder County	531	463	466	350	349	207	50 764	58 750	32 321	28 276
Manassa town, Conejos County	277	211	209	140	177	87	23 092	26 827	11 786	12 576
Mancos town, Montezuma County	336	278	261	194	186	116	25 223	32 188	15 625	13 946
Manitou Springs city, El Paso County	1 685	1 576	1 437	1 217	1 189	720	40 514	57 260	23 992	24 492
Manzanola town, Otero County	117	99	80	50	62	18	19 196	26 250	12 083	9 598
Marble town, Gunnison County	53	44	36	30	34	18	46 094	47 292	30 833	18 509
Mead town, Weld County	626	495	560	422	488	293	79 298	81 433	42 000	31 483
Meeker town, Rio Blanco County	670	559	527	385	440	265	34 479	43 529	19 444	17 647
Meridian CDP, Douglas County	52	59	52	59	42	49	45 781	42 917	46 302	46 031
Merino town, Logan County	53	74	49	57	40	32	28 750	31 406	21 875	14 943
Milliken town, Weld County	825	684	695	527	575	350	43 603	47 188	31 771	14 484
Minturn town, Eagle County	449	328	366	243	251	125	51 736	53 750	35 833	23 135

Table 10. **Work Status and Income in 1999: 2000**—Con.

[Data based on a sample (except Tables 65-68). For information on confidentiality protection, coverage, sampling error, and nonsampling error, see Appendix G.
For location of definitions, see "How to Use This Census Report"]

State County Place	Population 16 years and over, worked in 1999						Median income in 1999 (dollars)			
	Total		Worked 40 or more weeks							
			Total		Full-time, year-round					
	Male	Female	Male	Female	Male	Female	Households	Families	Nonfamily households	Per capita income in 1999 (dollars)
PLACE—Con.										
Moffat town, Saguache County	32	29	25	21	17	7	28 906	28 333	23 750	14 388
Monte Vista city, Rio Grande County	1 167	1 079	920	696	641	412	28 393	33 780	13 326	13 612
Montezuma town, Summit County	20	8	15	6	8	2	38 750	53 750	34 375	31 924
Montrose city, Montrose County	3 245	2 916	2 613	2 151	2 116	1 316	33 750	42 017	20 486	18 097
Monument town, El Paso County	590	571	528	433	426	293	50 000	54 211	30 556	19 878
Morrison town, Jefferson County	103	95	89	76	69	63	53 438	68 333	32 500	24 347
Mountain View town, Jefferson County	209	174	184	142	144	97	41 364	42 250	37 813	21 425
Mountain Village town, San Miguel County	566	304	398	188	253	90	30 663	52 750	24 250	39 920
Mount Crested Butte town, Gunnison County	310	166	235	116	125	43	48 864	64 167	36 607	35 657
Naturita town, Montrose County	186	137	146	88	123	45	28 977	37 917	13 558	13 867
Nederland town, Boulder County	574	465	478	347	323	199	50 588	60 893	33 750	29 111
New Castle town, Garfield County	678	587	603	441	490	275	55 000	58 889	38 500	21 356
Niwot CDP, Boulder County	1 313	974	1 077	673	876	441	86 914	100 120	48 125	39 943
Northglenn city	9 944	8 821	8 389	6 967	6 958	4 945	48 276	52 888	32 154	20 253
Adams County (part)	9 936	8 811	8 381	6 957	6 950	4 945	48 243	52 844	32 154	20 235
Weld County (part)	8	10	8	10	8	-	102 264	102 264	-	52 222
North Washington CDP, Adams County	116	85	107	77	86	48	32 321	33 906	23 681	13 582
Norwood town, San Miguel County	147	133	130	116	90	65	39 375	50 313	30 714	19 687
Nucla town, Montrose County	189	199	161	124	127	77	28 466	33 636	12 019	12 982
Nunn town, Weld County	130	119	102	92	81	52	35 714	40 357	26 667	14 769
Oak Creek town, Routt County	294	254	241	192	190	113	36 500	42 981	21 528	16 388
Olathe town, Montrose County	415	333	340	198	238	128	26 286	31 354	12 188	12 620
Olney Springs town, Crowley County	90	77	74	54	62	36	25 536	30 000	12 955	13 554
Ophir town, San Miguel County	69	31	64	28	33	7	57 917	81 421	56 875	33 579
Orchard City town, Delta County	721	629	552	439	394	262	35 915	40 257	18 345	17 636
Orchard Mesa CDP, Mesa County	1 813	1 721	1 489	1 332	1 224	936	40 885	45 802	27 093	17 293
Ordway town, Crowley County	277	234	207	157	173	90	23 967	29 107	15 515	14 334
Otis town, Washington County	137	130	113	97	91	50	31 333	35 000	16 875	19 719
Ouray city, Ouray County	265	201	210	139	168	63	36 094	45 313	23 304	23 127
Ovid town, Sedgwick County	81	76	63	58	44	37	24 205	30 000	13 523	13 240
Padroni CDP, Logan County	22	17	15	11	15	-	28 750	39 167	8 750	10 608
Pagosa Springs town, Archuleta County	497	402	366	281	266	162	29 469	33 831	20 000	15 355
Palisade town, Mesa County	750	702	555	488	401	262	27 739	31 797	19 643	15 539
Palmer Lake town, El Paso County	736	629	626	470	521	315	52 340	65 074	38 611	25 505
Paoli town, Phillips County	13	9	13	5	13	3	32 500	33 750	30 000	14 947
Paonia town, Delta County	406	301	311	208	240	94	31 831	40 170	22 143	16 033
Parachute town, Garfield County	291	200	229	150	171	88	31 208	34 423	21 750	14 114
Parker town, Douglas County	7 566	6 632	6 859	5 418	5 874	3 751	74 116	77 384	51 627	27 479
Peetz town, Logan County	81	66	64	51	36	34	42 083	47 614	27 500	19 172
Penrose CDP, Fremont County	1 137	911	904	663	737	466	35 638	40 383	23 750	15 481
Perry Park CDP, Douglas County	403	306	315	219	272	132	88 408	89 367	77 030	47 574
Pierce town, Weld County	250	216	205	177	162	140	36 944	44 265	20 750	17 412
Pitkin town, Gunnison County	41	38	30	24	27	15	49 375	52 083	46 250	39 182
Platteville town, Weld County	658	565	521	427	422	267	43 472	47 574	22 045	15 802
Poncha Springs town, Chaffee County	135	124	106	93	76	55	31 429	36 000	19 250	16 864
Ponderosa Park CDP, Elbert County	1 003	883	831	640	728	503	70 192	72 500	40 313	25 673
Pritchett town, Baca County	31	23	24	19	18	7	19 750	25 625	13 125	10 876
Pueblo city, Pueblo County	25 100	24 358	19 446	17 415	14 567	11 544	29 650	35 620	18 425	16 026
Pueblo West CDP, Pueblo County	5 145	4 282	4 292	3 460	3 577	2 506	48 121	51 425	30 032	20 645
Ramah town, El Paso County	38	25	34	25	32	22	29 250	48 000	18 125	15 465
Rangely town, Rio Blanco County	715	503	532	330	379	193	41 276	48 438	24 779	17 668
Raymer town, Weld County	27	30	21	16	19	11	26 250	36 875	10 417	8 470
Red Cliff town, Eagle County	126	71	114	61	79	50	50 104	44 219	51 875	19 864
Red Feather Lakes CDP, Larimer County	124	109	103	73	66	30	33 527	40 714	17 813	19 231
Redlands CDP, Mesa County	2 292	1 919	1 954	1 385	1 487	752	53 533	60 667	29 196	29 232
Rico town, Dolores County	92	75	74	56	45	24	36 667	55 625	31 806	21 920
Ridgway town, Ouray County	233	220	193	142	111	61	40 903	45 208	28 750	20 084
Rifle city, Garfield County	2 290	1 582	1 912	1 152	1 494	785	42 734	48 714	26 806	17 376
Rockvale town, Fremont County	103	76	91	64	78	35	30 000	33 182	9 688	13 965
Rocky Ford city, Otero County	989	920	742	617	558	367	23 359	29 470	12 355	12 742
Romeo town, Conejos County	67	75	43	44	39	35	19 306	21 806	11 000	10 175
Roxborough Park CDP, Douglas County	1 570	1 278	1 421	1 067	1 242	692	78 607	81 281	71 711	36 300
Rye town, Pueblo County	74	46	55	41	46	31	33 750	43 750	23 125	15 681
Saguache town, Saguache County	155	135	118	89	87	43	21 544	30 221	13 750	14 139
St. Mary's CDP, Clear Creek County	101	53	96	33	75	20	46 719	48 750	45 278	22 156
Salida city, Chaffee County	1 539	1 313	1 214	889	886	485	28 790	38 240	19 176	17 252
Salt Creek CDP, Pueblo County	185	145	129	128	99	102	30 234	32 031	18 942	12 591
Sanford town, Conejos County	220	169	171	108	133	73	25 625	30 469	10 568	11 087
San Luis town, Costilla County	136	124	92	76	59	38	14 213	20 875	7 382	8 887
Sawpit town, San Miguel County	6	9	6	2	5	-	26 250	83 119	17 500	24 488
Security-Widefield CDP, El Paso County	8 466	7 918	7 272	6 047	6 177	4 335	48 911	51 029	29 558	17 697
Sedalia CDP, Douglas County	50	35	46	26	35	11	37 045	40 000	34 444	15 528
Sedgwick town, Sedgwick County	68	54	59	39	49	31	26 875	30 313	14 167	13 903
Seibert town, Kit Carson County	62	32	47	30	28	18	24 583	32 083	19 250	16 806
Severance town, Weld County	193	150	165	118	131	73	50 625	55 781	37 500	17 625
Sheridan city, Arapahoe County	1 666	1 350	1 341	981	996	676	34 984	38 500	21 575	16 635
Sheridan Lake town, Kiowa County	20	15	15	12	15	4	23 750	21 500	28 750	9 981
Sherrelwood CDP, Adams County	5 384	4 411	4 470	3 341	3 612	2 363	42 722	45 734	30 977	17 036
Silt town, Garfield County	554	429	464	318	359	195	44 632	51 736	26 786	17 723
Silver Cliff town, Custer County	122	112	100	73	64	55	25 000	32 917	14 167	13 899
Silver Plume town, Clear Creek County	97	72	86	44	64	31	35 208	41 667	26 875	18 880
Silverthorne town, Summit County	1 391	947	1 070	727	824	514	58 839	61 715	47 095	24 271
Silverton town, San Juan County	223	177	142	101	87	57	30 486	39 375	16 250	16 839
Simla town, Elbert County	188	138	159	99	113	46	31 382	31 953	26 250	13 099
Snowmass Village town, Pitkin County	738	544	582	396	411	226	57 059	86 338	38 229	35 224
South Fork town, Rio Grande County	191	150	157	108	126	66	36 667	45 417	20 694	26 128

Table 10. **Work Status and Income in 1999: 2000**—Con.

[Data based on a sample (except Tables 65-68). For information on confidentiality protection, coverage, sampling error, and nonsampling error, see Appendix G.
For location of definitions, see "How to Use This Census Report"]

State County Place	Population 16 years and over, worked in 1999						Median income in 1999 (dollars)			
	Total		Worked 40 or more weeks							
			Total		Full-time, year-round					
	Male	Female	Male	Female	Male	Female	Households	Families	Nonfamily households	Per capita income in 1999 (dollars)
PLACE—Con.										
Southglenn CDP, Arapahoe County	13 378	12 673	11 413	9 911	9 485	6 620	69 833	77 405	42 652	32 699
Springfield town, Baca County	373	382	296	278	228	186	24 375	34 107	14 697	13 890
Starkville town, Las Animas County	44	33	38	28	21	23	42 708	50 000	13 125	14 297
Steamboat Springs city, Routt County	4 288	3 105	3 554	2 364	2 411	1 446	54 647	65 685	38 833	31 695
Sterling city, Logan County	3 260	3 116	2 496	2 104	1 962	1 187	27 337	39 103	16 538	15 287
Stonegate CDP, Douglas County	1 875	1 551	1 709	1 219	1 538	788	101 718	102 840	73 750	35 480
Strasburg CDP	452	338	380	304	294	228	53 558	61 157	21 786	19 546
Adams County (part)	228	189	194	166	144	123	49 063	55 769	21 071	18 714
Arapahoe County (part)	224	149	186	138	150	105	66 477	72 917	24 167	20 542
Stratmoor CDP, El Paso County	1 974	1 602	1 564	1 088	1 301	822	37 662	39 145	26 295	14 776
Stratton town, Kit Carson County	205	175	163	123	122	74	32 500	36 964	14 861	15 428
Sugar City town, Crowley County	62	53	46	35	33	22	25 208	27 500	12 361	12 564
Superior town	3 120	2 499	2 753	1 989	2 261	1 382	82 079	92 543	51 803	36 326
Boulder County (part)	3 120	2 499	2 753	1 989	2 261	1 382	82 079	92 543	51 803	36 326
Jefferson County (part)	-	-	-	-	-	-	-	-	-	-
Swink town, Otero County	196	150	161	116	129	75	36 094	46 667	25 750	19 353
Tabernash CDP, Grand County	51	35	48	16	42	9	40 179	12 411	32 143	20 485
Telluride town, San Miguel County	949	704	777	568	454	306	51 938	66 136	44 583	38 832
The Pinery CDP, Douglas County	2 403	1 888	2 126	1 371	1 813	859	105 187	108 256	75 466	43 065
Thornton city	26 534	23 152	23 227	18 136	19 625	12 905	54 445	58 742	36 235	21 471
Adams County (part)	26 534	23 152	23 227	18 136	19 625	12 905	54 445	58 742	36 235	21 471
Weld County (part)	-	-	-	-	-	-	-	-	-	-
Timnath town, Larimer County	71	58	67	44	57	27	51 250	55 000	30 000	27 089
Todd Creek CDP, Adams County	452	405	411	315	365	219	83 676	90 310	40 938	35 792
Towaoc CDP, Montezuma County	248	238	157	157	126	134	18 405	18 796	12 625	7 531
Trinidad city, Las Animas County	2 179	2 041	1 668	1 448	1 220	797	26 681	33 992	12 776	17 271
Twin Lakes CDP, Adams County	1 877	1 355	1 562	1 064	1 148	717	38 536	41 424	27 083	15 923
Two Buttes town, Baca County	28	11	20	9	15	7	25 000	33 750	20 833	16 856
Vail town, Eagle County	2 204	1 446	1 940	1 112	1 263	662	56 680	66 389	50 529	42 390
Victor city, Teller County	149	149	129	101	88	55	31 250	34 375	23 750	17 242
Vilas town, Baca County	37	24	26	10	22	5	34 167	41 250	8 125	15 198
Vona town, Kit Carson County	18	19	14	11	10	5	32 250	41 000	11 250	37 802
Walden town, Jackson County	248	197	176	130	137	64	29 313	34 423	20 729	16 964
Walsenburg city, Huerfano County	1 166	681	778	535	466	388	22 005	26 218	12 369	11 562
Walsh town, Baca County	224	171	164	110	115	67	24 911	32 574	15 625	14 846
Ward town, Boulder County	30	23	22	16	15	3	33 750	50 313	11 250	14 900
Welby CDP, Adams County	4 027	3 354	3 373	2 568	2 610	1 970	41 430	45 770	29 650	17 002
Wellington town, Larimer County	846	735	730	578	610	355	47 917	48 214	39 583	17 783
Westcliffe town, Custer County	126	108	76	70	63	43	23 125	36 250	10 673	14 047
Westcreek CDP, Douglas County	34	13	34	13	34	6	71 042	71 042	-	20 238
Westminster city	33 867	29 888	29 639	23 778	24 976	16 763	56 323	63 776	40 073	25 482
Adams County (part)	19 184	16 672	16 574	13 041	13 924	9 115	51 826	60 967	35 525	25 855
Jefferson County (part)	14 683	13 216	13 065	10 737	11 052	7 648	61 413	67 190	46 361	24 987
West Pleasant View CDP, Jefferson County	1 465	1 086	1 122	854	860	548	40 160	45 000	31 023	19 838
Wheat Ridge city, Jefferson County	9 710	8 948	8 043	6 958	6 338	4 812	38 983	47 512	27 560	22 636
Wiggins town, Morgan County	245	204	203	133	172	90	33 438	34 219	21 250	11 827
Wiley town, Prowers County	136	154	118	112	93	72	30 294	32 143	23 000	13 115
Williamsburg town, Fremont County	187	182	142	131	99	78	34 792	34 583	37 656	14 646
Windsor town	3 152	2 846	2 712	2 140	2 303	1 391	54 976	60 305	30 121	23 957
Larimer County (part)	146	137	129	113	129	87	102 618	102 196	102 264	30 440
Weld County (part)	3 006	2 709	2 583	2 027	2 174	1 304	53 538	59 113	28 611	23 686
Winter Park town, Grand County	312	235	258	163	177	104	44 000	80 660	34 545	36 699
Woodland Park city, Teller County	2 185	1 929	1 851	1 508	1 517	1 093	52 279	59 583	29 000	22 780
Woodmoor CDP, El Paso County	2 152	1 794	1 837	1 227	1 604	817	97 359	99 924	58 500	38 758
Wray city, Yuma County	587	556	484	443	389	281	29 052	38 942	16 750	16 547
Yampa town, Routt County	154	117	111	75	88	45	37 500	45 000	30 500	21 141
Yuma city, Yuma County	950	738	789	510	600	381	30 371	36 657	18 810	14 424

Table 11. **Earnings in 1999 of Full-Time, Year-Round Workers, by Sex: 2000**

[Data based on a sample (except Tables 65-68). For information on confidentiality protection, coverage, sampling error, and nonsampling error, see Appendix G.
For location of definitions, see "How to Use This Census Report"]

State County County Subdivision Place	Male						Female					
			Earnings in 1999						Earnings in 1999			
	Workers with earnings	Median earnings in 1999 (dollars)	$1 to $24,999 or loss	$25,000 to $49,999	$50,000 to $99,999	$100,000 or more	Workers with earnings	Median earnings in 1999 (dollars)	$1 to $24,999 or loss	$25,000 to $49,999	$50,000 to $99,999	$100,000 or more
The State	**907 916**	**38 446**	**211 603**	**384 268**	**239 861**	**72 184**	**584 567**	**29 324**	**219 176**	**273 998**	**77 760**	**13 633**
Adams County	78 194	36 499	17 841	39 529	17 952	2 872	51 935	28 053	20 080	26 344	4 997	514
Brighton CCD	6 510	39 052	1 382	3 037	1 720	371	4 040	29 563	1 512	2 097	367	64
Brighton city (part)	4 061	35 430	1 074	1 937	984	66	2 693	27 062	1 170	1 314	188	21
Broomfield city (part)	20	31 429	-	13	7	-	23	28 906	7	16	-	-
Commerce City city (part)	109	31 875	25	68	16	-	111	28 098	29	72	10	-
Thornton city (part)	61	42 321	8	29	10	14	30	30 250	14	16	-	-
Todd Creek CDP	365	56 063	11	150	144	60	219	35 524	65	115	28	11
Westminster city (part)	131	67 292	7	42	52	30	47	55 250	-	23	24	-
Commerce City CCD	4 657	28 312	1 907	2 305	400	45	2 867	22 992	1 619	1 121	95	32
Commerce City city (part)	3 443	28 160	1 425	1 685	288	45	2 207	22 330	1 265	835	75	32
Derby CDP	1 064	28 354	420	541	103	-	564	24 792	288	256	20	-
North Washington CDP (part)	82	31 250	34	39	9	-	40	21 875	22	18	-	-
Thornton city (part)	-	-	-	-	-	-	-	-	-	-	-	-
East Adams CCD	1 351	41 087	207	760	325	59	879	28 688	310	481	78	10
Aurora city (part)	30	42 500	-	24	-	6	15	22 344	8	7	-	-
Bennett town (part)	470	38 672	83	279	100	8	246	26 354	110	122	14	-
Strasburg CDP (part)	144	41 522	16	98	30	-	123	26 193	51	65	7	-
North Aurora CCD	6 855	28 482	2 689	3 429	694	43	4 340	24 823	2 196	1 932	199	13
Aurora city (part)	6 793	28 429	2 667	3 414	669	43	4 329	24 860	2 185	1 932	199	13
West Adams CCD	58 821	37 686	11 656	29 998	14 813	2 354	39 809	28 821	14 443	20 713	4 258	395
Arvada city (part)	640	40 000	86	335	200	19	544	30 895	164	336	44	-
Berkley CDP	1 903	30 951	577	1 027	227	72	1 388	25 882	628	603	157	-
Brighton city (part)	-	-	-	-	-	-	-	-	-	-	-	-
Broomfield city (part)	3 681	46 606	327	1 679	1 436	239	2 447	31 234	754	1 300	334	59
Commerce City city (part)	-	-	-	-	-	-	-	-	-	-	-	-
Federal Heights city	2 342	31 054	698	1 350	279	15	1 767	25 195	864	826	68	9
Northglenn city (part)	6 950	36 195	1 489	3 804	1 474	183	4 935	28 231	1 898	2 542	471	24
North Washington CDP (part)	4	2 500-	4	-	-	-	8	25 000	4	4	-	-
Sherrelwood CDP	3 612	31 833	1 012	2 085	468	47	2 356	26 853	992	1 223	141	-
Thornton city (part)	19 560	40 087	3 325	9 915	5 550	770	12 875	29 979	4 304	7 086	1 399	86
Twin Lakes CDP	1 148	31 336	447	534	155	12	717	24 832	363	300	48	6
Welby CDP	2 610	32 222	655	1 562	368	25	1 970	26 057	881	963	126	-
Westminster city (part)	13 782	40 175	2 544	6 341	3 990	907	9 068	30 132	3 007	4 549	1 313	199
Alamosa County	2 436	27 733	1 008	999	345	84	1 572	22 806	908	516	107	41
Alamosa CCD	2 210	28 013	908	922	299	81	1 476	23 047	845	487	105	39
Alamosa city	1 094	27 100	463	416	150	65	891	22 671	534	258	75	24
Alamosa East CDP	217	26 250	105	79	33	-	122	18 462	87	28	7	-
Mosca-Hooper CCD	226	26 548	100	77	46	3	96	19 079	63	29	2	2
Hooper town	16	33 333	4	10	2	-	9	19 750	5	4	-	-
Arapahoe County	108 715	41 601	19 815	45 927	31 383	11 590	78 455	31 612	22 719	41 362	12 163	2 211
East Arapahoe CCD	1 644	37 383	345	777	404	118	1 175	28 049	484	576	113	2
Aurora city (part)	90	18 958	54	30	-	6	91	16 146	52	36	3	-
Bennett town (part)	-	-	-	-	-	-	-	-	-	-	-	-
Byers CDP	260	40 556	47	122	77	14	157	25 750	74	70	11	2
Deer Trail town	116	31 324	25	74	13	4	57	21 750	30	22	5	-
Strasburg CDP (part)	150	44 167	24	75	40	11	105	24 911	53	35	17	-
South Aurora CCD	67 108	39 441	13 391	31 372	18 374	3 971	51 671	31 032	15 394	28 344	7 135	798
Aurora city (part)	51 762	36 992	11 094	25 891	12 830	1 947	40 884	30 486	12 731	22 782	4 877	494
Foxfield town	161	66 750	15	47	52	47	97	46 250	15	35	31	16
Glendale city	1 196	27 674	516	486	187	7	911	28 050	331	516	56	8
Southwest Arapahoe CCD	39 963	50 159	6 079	13 778	12 605	7 501	25 609	34 195	6 841	12 442	4 915	1 411
Aurora city (part)	8	100 000+	-	-	-	8	-	-	-	-	-	-
Bow Mar town (part)	124	78 798	21	18	32	53	34	61 667	5	8	12	9
Castlewood CDP	5 862	66 250	446	1 394	2 610	1 412	3 854	40 200	670	1 938	974	272
Cherry Hills Village city	1 221	100 000+	75	189	167	790	456	49 891	72	157	74	153
Columbine CDP (part)	329	61 328	35	92	114	88	161	30 208	42	79	33	7
Columbine Valley town	246	100 000+	13	27	74	132	109	41 477	19	42	20	28
Englewood city	7 060	32 636	1 893	3 877	1 178	112	4 740	28 480	1 746	2 553	423	18
Greenwood Village city	2 446	99 088	136	446	648	1 216	1 082	41 991	163	437	290	192
Littleton city (part)	8 572	43 228	1 516	3 339	2 718	999	6 161	33 344	1 667	3 055	1 189	250
Sheridan city	996	29 655	339	510	134	13	676	22 500	398	267	11	-
Southglenn CDP	9 477	53 282	1 083	3 000	3 798	1 596	6 620	35 754	1 713	3 191	1 395	321
Archuleta County	1 564	29 521	590	644	238	92	956	21 851	567	328	43	18
Arboles CCD	131	32 188	29	73	27	2	103	22 375	57	46	-	-
Arboles CDP	36	35 000	13	14	7	2	30	25 833	14	16	-	-
Pagosa Springs CCD	1 433	29 080	561	571	211	90	853	21 808	510	282	43	18
Pagosa Springs town	266	24 125	140	104	12	10	162	21 406	101	54	7	-
Baca County	753	23 169	408	247	84	14	413	18 292	304	91	16	2
Campo CCD	71	18 594	48	14	4	5	41	23 125	22	17	2	-
Campo town	24	19 167	18	6	-	-	9	19 375	7	-	2	-
Pritchett CCD	58	18 462	47	4	5	2	21	16 250	19	2	-	-
Pritchett town	18	17 917	16	2	-	-	7	15 625	7	-	-	-
Springfield CCD	343	25 219	168	135	40	-	231	17 022	174	46	11	-
Springfield town	228	25 385	110	100	18	-	186	16 339	151	31	4	-
Vilas town	22	33 750	7	6	9	-	5	55 417	2	-	3	-
Walsh CCD	281	24 464	145	94	35	7	120	20 000	89	26	3	2
Two Buttes town	15	26 875	6	9	-	-	7	38 125	3	4	-	-
Walsh town	115	22 344	80	22	11	2	67	19 688	47	16	2	2
Bent County	928	22 755	508	280	106	34	552	24 261	289	240	23	-
Las Animas CCD	680	21 045	395	179	79	27	382	23 667	207	161	14	-
Las Animas city	341	26 168	142	140	32	27	249	23 250	142	98	9	-
McClave CCD	180	27 143	84	62	27	7	118	25 714	55	54	9	-
Purgatoire Valley CCD	68	28 333	29	39	-	-	52	24 583	27	25	-	-
Boulder County	62 426	48 047	11 172	21 030	20 861	9 363	37 499	32 207	11 187	17 710	6 957	1 645
Bald Mountain CCD	2 772	53 091	422	832	903	615	1 556	35 579	374	712	333	137
Boulder city (part)	79	45 125	7	42	24	6	55	35 982	13	23	19	-
Coal Creek CDP (part)	245	42 404	26	107	94	18	110	35 000	20	80	10	-
Eldora CDP	45	41 563	17	10	18	-	29	29 583	10	15	4	-
Gold Hill CDP	42	48 929	13	14	15	-	32	12 105	32	-	-	-

Table 11. **Earnings in 1999 of Full-Time, Year-Round Workers, by Sex: 2000**—Con.

[Data based on a sample (except Tables 65-68). For information on confidentiality protection, coverage, sampling error, and nonsampling error, see Appendix G.
For location of definitions, see "How to Use This Census Report"]

State County County Subdivision Place	Male						Female					
			Earnings in 1999						Earnings in 1999			
	Workers with earnings	Median earnings in 1999 (dollars)	$1 to $24,999 or loss	$25,000 to $49,999	$50,000 to $99,999	$100,000 or more	Workers with earnings	Median earnings in 1999 (dollars)	$1 to $24,999 or loss	$25,000 to $49,999	$50,000 to $99,999	$100,000 or more
Boulder County—Con.												
Bald Mountain CCD—Con.												
Jamestown town	43	46 042	-	27	16	-	23	31 875	-	20	3	-
Nederland town	323	40 521	52	144	90	37	199	36 417	47	103	47	2
Ward town	15	26 250	6	9	-	-	3	28 750	-	3	-	-
Boulder CCD	22 190	46 503	4 820	6 875	7 078	3 417	12 915	33 177	3 940	5 628	2 682	665
Boulder city (part)	17 684	41 836	4 240	5 736	5 400	2 308	10 272	32 056	3 308	4 510	1 932	522
Eldorado Springs CDP	101	61 625	5	39	40	17	41	26 750	17	10	14	-
Gunbarrel CDP (part)	2 007	61 144	218	582	774	433	1 320	37 069	350	575	332	63
Lafayette city (part)	62	82 938	-	6	36	20	26	39 583	8	11	7	-
Louisville city (part)	107	53 906	13	30	44	20	63	53 958	-	28	17	18
Superior town (part)	143	42 708	23	60	52	8	144	35 938	29	87	24	4
Lafayette-Louisville CCD	18 498	52 819	2 140	6 165	7 085	3 108	11 719	34 138	2 783	5 982	2 384	570
Broomfield city (part)	4 958	51 691	554	1 741	1 968	695	2 972	32 289	847	1 495	552	78
Erie town (part)	1 227	60 129	52	416	569	190	671	38 505	75	414	162	20
Lafayette city (part)	5 266	43 588	927	2 018	1 561	760	3 560	31 343	1 019	1 836	564	141
Louisville city (part)	4 183	57 368	426	1 304	1 733	720	2 808	36 404	544	1 448	659	157
Superior town (part)	2 118	69 773	125	470	983	540	1 238	37 207	204	594	302	138
Longmont CCD	18 743	42 279	3 711	7 075	5 750	2 207	11 207	30 278	4 056	5 347	1 531	273
Boulder city (part)	10	36 250	-	10	-	-	14	35 313	-	14	-	-
Gunbarrel CDP (part)	279	60 368	53	48	87	91	51	50 208	12	13	26	-
Longmont city (part)	15 465	40 978	3 259	6 237	4 666	1 303	9 696	29 582	3 712	4 600	1 231	153
Lyons town	349	45 417	66	122	119	42	206	29 750	64	100	35	7
Niwot CDP	876	81 813	38	204	308	326	441	39 279	55	245	101	40
Upper St. Vrain CCD	223	35 114	79	83	45	16	102	32 000	34	41	27	-
Allenspark CDP	110	27 857	54	31	21	4	45	35 208	12	20	13	-
Chaffee County	2 779	30 770	972	1 330	399	78	1 505	22 219	872	542	74	17
Buena Vista CCD	1 275	31 629	411	649	195	20	583	25 674	271	296	16	-
Buena Vista town	361	32 841	92	202	67	-	243	25 486	118	112	13	-
Salida CCD	1 504	29 778	561	681	204	58	922	20 857	601	246	58	17
Poncha Springs town	76	30 417	25	37	10	4	55	18 281	37	15	3	-
Salida city	886	30 447	308	452	106	20	485	20 867	313	141	14	17
Cheyenne County	479	32 250	178	184	96	21	222	19 286	151	63	6	2
Cheyenne Wells CCD	363	33 438	120	152	74	17	163	20 391	108	47	6	2
Cheyenne Wells town	220	32 941	77	96	36	11	110	23 077	65	39	6	-
Kit Carson CCD	116	25 000	58	32	22	4	59	16 635	43	16	-	-
Kit Carson town	29	34 375	11	6	12	-	36	16 818	27	9	-	-
Clear Creek County	2 276	41 667	406	1 002	616	252	1 399	30 757	527	596	240	36
Georgetown CCD	701	35 710	175	353	131	42	344	27 344	157	168	11	8
Downieville-Lawson-Dumont CDP	97	29 375	38	19	34	6	28	22 188	15	13	-	-
Empire town	96	40 313	21	50	18	7	32	29 500	12	20	-	-
Georgetown town	238	35 952	45	127	51	15	190	28 068	77	99	9	5
Silver Plume town	64	33 750	25	29	8	2	31	23 438	18	13	-	-
Idaho Springs CCD	1 575	44 888	231	649	485	210	1 055	31 826	370	428	229	28
Idaho Springs city	420	35 446	109	221	77	13	303	22 688	170	105	28	-
St. Mary's CDP	75	38 304	13	55	7	-	20	31 071	7	13	-	-
Conejos County	1 189	26 351	541	478	147	23	714	20 200	518	167	25	4
Antonito CCD	243	26 615	106	119	8	10	157	18 942	123	30	2	2
Antonito town	81	25 417	38	40	3	-	84	17 500	69	13	2	-
Conejos West CCD	68	38 750	10	37	17	4	38	16 944	24	10	4	-
La Jara CCD	576	25 793	275	217	83	1	332	20 616	239	72	19	2
La Jara town	139	25 208	69	48	22	-	117	20 368	79	28	8	2
Sanford town	133	25 268	65	56	12	-	73	17 212	52	19	2	-
Manassa CCD	302	25 139	150	105	39	8	187	20 040	132	55	-	-
Manassa town	177	23 295	96	49	26	6	86	16 029	67	19	-	-
Romeo town	39	23 438	22	13	2	2	35	21 563	19	16	-	-
Costilla County	419	22 390	232	148	34	5	188	16 121	142	44	-	2
Blanca CCD	203	24 097	108	77	13	5	101	16 597	73	28	-	-
Blanca town	51	20 125	37	12	-	2	18	15 833	15	3	-	-
Fort Garland CDP	56	25 625	27	25	4	-	34	18 750	21	13	-	-
San Luis CCD	216	21 471	124	71	21	-	87	15 341	69	16	-	2
San Luis town	59	20 156	39	16	4	-	38	13 333	28	8	-	2
Crowley County	757	20 813	478	209	51	19	317	21 920	191	95	22	9
Ordway CCD	679	20 292	448	179	41	11	278	21 786	173	83	18	4
Crowley town	18	21 875	13	4	1	-	22	20 500	15	7	-	-
Olney Springs town	62	18 958	44	15	3	-	36	17 222	24	8	2	2
Ordway town	173	25 139	86	63	20	4	90	26 607	36	50	2	2
Sugar City CCD	78	30 250	30	30	10	8	39	26 875	18	12	4	5
Sugar City town	33	27 813	16	13	4	-	22	18 750	14	8	-	-
Custer County	516	32 460	144	253	94	25	317	20 868	198	106	13	-
Westcliffe CCD	516	32 460	144	253	94	25	317	20 868	198	106	13	-
Silver Cliff town	64	26 389	27	27	10	-	55	17 109	41	14	-	-
Westcliffe town	63	28 542	25	29	9	-	43	18 750	30	13	-	-
Delta County	4 447	31 348	1 509	2 049	774	115	2 466	19 916	1 591	712	123	40
Cedaredge CCD	972	32 137	302	502	167	1	669	19 934	414	205	46	4
Cedaredge town	223	32 426	54	146	23	-	130	21 500	73	47	8	2
Orchard City town (part)	394	30 938	128	204	62	-	262	20 179	183	64	15	-
Delta CCD	2 098	28 514	801	959	262	76	1 080	19 911	727	291	34	28
Delta city	974	30 658	327	460	158	29	583	20 383	385	162	8	28
Hotchkiss CCD	733	35 288	227	326	159	21	421	21 815	247	155	15	4
Crawford town	46	37 917	14	21	11	-	33	16 563	23	10	-	-
Hotchkiss town	125	31 635	44	57	24	-	107	20 469	64	39	4	-
Orchard City town (part)	-	-	-	-	-	-	-	-	-	-	-	-
Paonia CCD	644	40 136	179	262	186	17	296	18 476	203	61	28	4
Paonia town	240	35 962	58	126	56	-	94	17 500	57	27	8	2
Denver County	110 846	34 232	31 841	48 698	22 935	7 372	80 079	30 768	26 989	38 510	12 131	2 449
Denver CCD	110 846	34 232	31 841	48 698	22 935	7 372	80 079	30 768	26 989	38 510	12 131	2 449
Denver city	110 846	34 232	31 841	48 698	22 935	7 372	80 079	30 768	26 989	38 510	12 131	2 449

Table 11. **Earnings in 1999 of Full-Time, Year-Round Workers, by Sex: 2000**—Con.

[Data based on a sample (except Tables 65-68). For information on confidentiality protection, coverage, sampling error, and nonsampling error, see Appendix G.
For location of definitions, see "How to Use This Census Report"]

State County County Subdivision Place	Male						Female					
			Earnings in 1999						Earnings in 1999			
	Workers with earnings	Median earnings in 1999 (dollars)	$1 to $24,999 or loss	$25,000 to $49,999	$50,000 to $99,999	$100,000 or more	Workers with earnings	Median earnings in 1999 (dollars)	$1 to $24,999 or loss	$25,000 to $49,999	$50,000 to $99,999	$100,000 or more
Dolores County	299	30 972	94	148	46	11	142	20 385	89	48	5	-
Dove Creek CCD	249	30 625	83	121	37	8	117	19 583	77	38	2	-
Dove Creek town	82	28 333	26	46	9	1	58	17 500	41	17	-	-
Rico CCD	50	31 667	11	27	9	3	25	25 313	12	10	3	-
Rico town	45	31 806	8	27	7	3	24	23 750	12	9	3	-
Douglas County	44 610	60 729	3 330	12 841	19 926	8 513	26 011	38 965	4 773	13 014	6 863	1 361
Castle Rock CCD	4 879	53 750	435	1 731	2 029	684	3 006	36 266	721	1 422	732	131
Castle Rock town (part)	3 318	50 239	338	1 304	1 336	340	2 122	35 279	552	1 046	486	38
Larkspur town	58	36 528	7	42	9	-	28	29 583	5	23	-	-
Perry Park CDP	272	69 808	14	72	105	81	132	51 477	11	42	67	12
Parker CCD	14 210	59 534	1 243	4 074	6 511	2 382	8 377	36 535	1 651	4 418	1 966	342
Aurora city (part)	-	-	-	-	-	-	-	-	-	-	-	-
Castle Rock town (part)	1 315	49 103	91	583	560	81	855	31 940	197	502	130	26
Cottonwood CDP	257	51 693	8	88	151	10	136	30 500	38	67	24	7
Franktown CDP	25	61 528	-	7	18	-	17	30 139	8	9	-	-
Grand View Estates CDP	148	56 625	34	27	70	17	133	30 855	39	70	24	-
Meridian CDP	42	48 125	-	30	-	12	49	45 781	11	30	8	-
Parker town	5 874	52 070	522	2 126	2 729	497	3 751	35 700	743	2 208	716	84
Stonegate CDP	1 538	74 167	78	232	796	432	788	47 000	71	363	284	70
The Pinery CDP	1 813	79 255	146	153	892	622	859	42 835	144	365	288	62
Sedalia CCD	25 521	62 179	1 652	7 036	11 386	5 447	14 628	40 842	2 401	7 174	4 165	888
Acres Green CDP	764	41 794	108	352	268	36	478	32 569	150	260	68	-
Carriage Club CDP	243	74 750	31	42	122	48	144	40 893	28	69	24	23
Castle Pines CDP	1 610	93 254	42	223	620	725	691	57 054	48	197	276	170
Castle Rock town (part)	335	31 509	88	174	61	12	214	24 662	112	92	10	-
Heritage Hills CDP	178	83 273	-	36	67	75	49	32 083	17	16	7	9
Highlands Ranch CDP	18 691	62 474	1 102	5 093	8 806	3 690	10 880	40 910	1 671	5 470	3 172	567
Littleton city (part)	26	57 143	-	7	7	12	-	-	-	-	-	-
Lone Tree city	1 287	90 690	81	223	439	544	810	43 125	118	380	274	38
Louviers CDP	60	47 632	-	48	12	-	33	12 063	20	7	-	6
Roxborough Park CDP	1 242	51 543	63	500	529	150	692	35 968	140	396	113	43
Sedalia CDP	35	41 042	-	21	14	-	11	32 292	-	11	-	-
Westcreek CDP	34	37 222	9	18	7	-	6	36 250	-	6	-	-
Eagle County	10 360	37 603	2 318	4 664	2 362	1 016	5 676	30 579	1 789	2 923	752	212
Basalt CCD	1 733	38 942	449	747	390	147	990	29 663	371	461	144	14
Basalt town (part)	488	39 250	107	210	120	51	287	29 347	86	158	37	6
El Jebel CDP	1 010	37 073	279	449	223	59	550	29 688	214	263	65	8
Eagle-Gypsum CCD	2 846	38 169	589	1 283	748	226	1 392	28 425	521	726	117	28
Eagle town	780	40 833	110	387	245	38	364	29 342	126	181	52	5
Edwards CDP (part)	464	29 474	173	166	35	90	168	17 159	112	40	7	9
Gypsum town	839	40 139	140	381	277	41	555	29 764	209	303	43	-
Minturn-Red Cliff CCD	5 781	37 214	1 280	2 634	1 224	643	3 294	31 616	897	1 736	491	170
Avon town	1 449	33 053	475	629	227	118	665	30 703	223	326	77	39
Eagle-Vail CDP	886	40 599	112	512	152	110	572	35 489	167	281	98	26
Edwards CDP (part)	1 344	48 571	147	537	448	212	908	32 738	200	502	164	42
Minturn town	251	32 350	73	128	45	5	125	26 750	52	61	4	8
Red Cliff town	79	35 694	24	45	9	1	47	30 750	17	29	1	-
Vail town	1 263	33 534	298	594	248	123	662	32 065	142	359	106	55
Elbert County	4 611	45 329	706	1 906	1 547	452	2 848	29 767	1 036	1 334	393	85
Agate CCD	99	27 266	35	50	14	-	53	23 250	30	17	6	-
Elizabeth CCD	4 257	46 985	560	1 761	1 500	436	2 645	30 374	908	1 275	383	79
Elizabeth town	336	38 875	57	195	72	12	207	25 066	103	88	16	-
Kiowa town	143	34 875	36	79	23	5	70	26 071	29	39	2	-
Ponderosa Park CDP	728	53 000	88	242	334	64	503	26 988	203	246	47	7
Simla CCD	255	27 560	111	95	33	16	150	21 071	98	42	4	6
Simla town	113	28 250	51	54	8	-	46	21 458	28	16	2	-
El Paso County	114 977	35 940	31 180	48 840	28 523	6 434	69 236	26 252	31 301	30 317	6 782	836
Black Forest-Peyton CCD	8 808	60 675	975	2 406	4 167	1 260	4 563	32 279	1 276	2 131	988	168
Black Forest CDP	3 149	59 568	396	873	1 577	303	1 768	32 043	462	859	387	60
Calhan town	179	32 135	27	114	33	5	101	24 659	52	42	7	-
Colorado Springs city (part)	141	57 321	8	56	49	28	88	37 083	22	32	34	-
Gleneagle CDP	1 008	65 694	71	181	590	166	387	31 719	112	180	75	20
Monument town (part)	105	46 146	4	55	43	3	63	31 750	18	25	17	3
Ramah town	32	29 167	11	16	5	-	22	21 667	13	9	-	-
Woodmoor CDP (part)	1 604	76 333	107	294	804	399	817	38 301	203	331	215	68
Cheyenne Mountain CCD	2 036	68 229	282	466	680	608	1 041	37 102	295	417	257	72
Colorado Springs city (part)	1 700	79 306	175	337	604	584	846	40 658	196	357	221	72
Colorado Springs CCD	75 415	35 984	20 216	32 342	18 991	3 866	48 061	26 138	21 930	21 143	4 472	516
Cimarron Hills CDP (part)	37	30 536	17	20	-	-	24	21 538	17	-	7	-
Colorado Springs city (part)	73 260	36 135	19 458	31 406	18 571	3 825	46 732	26 194	21 226	20 646	4 355	505
Fountain city (part)	131	25 284	63	60	8	-	115	21 292	72	43	-	-
Security-Widefield CDP (part)	46	35 179	22	24	-	-	21	16 875	17	-	4	-
Stratmoor CDP (part)	1 301	26 514	556	602	140	3	822	22 463	489	278	44	11
Elsmere CCD	6 851	37 096	1 370	3 736	1 616	129	4 174	26 961	1 741	2 062	361	10
Cimarron Hills CDP (part)	3 553	32 260	915	1 949	666	23	2 266	25 658	1 064	1 010	192	-
Colorado Springs city (part)	2 590	41 188	294	1 412	798	86	1 539	30 415	524	881	124	10
Fountain CCD	13 261	28 770	5 204	6 431	1 472	154	7 057	23 467	3 845	2 911	296	5
Colorado Springs city (part)	-	-	-	-	-	-	-	-	-	-	-	-
Fort Carson CDP	3 844	19 865	2 698	1 021	119	6	744	17 582	615	123	6	-
Fountain city (part)	2 945	31 321	838	1 724	332	51	1 879	24 090	985	843	51	-
Security-Widefield CDP (part)	6 131	32 349	1 540	3 531	983	77	4 314	24 732	2 193	1 887	229	5
Stratmoor CDP (part)	-	-	-	-	-	-	-	-	-	-	-	-
Monument CCD	5 280	28 921	2 348	1 622	1 030	280	2 289	24 974	1 146	859	247	37
Air Force Academy CDP	2 437	7 307	1 768	481	178	10	642	15 464	470	138	34	-
Colorado Springs city (part)	189	50 350	25	66	69	29	117	37 961	34	62	21	-
Manitou Springs city (part)	1 150	38 521	275	536	276	63	678	24 330	354	255	61	8
Monument town (part)	321	36 150	75	154	85	7	230	26 630	100	109	19	2
Palmer Lake town	521	42 122	111	214	150	46	315	30 078	106	149	52	8
Woodmoor CDP (part)	-	-	-	-	-	-	-	-	-	-	-	-
Pikes Peak CCD	875	36 941	217	323	251	84	559	27 679	242	222	71	24
Cascade-Chipita Park CDP	429	35 034	122	160	133	14	251	30 647	100	121	26	4
Colorado Springs city (part)	119	100 000+	6	17	34	62	43	77 610	7	6	14	16
Green Mountain Falls town (part)	171	32 875	43	82	46	-	123	25 729	58	50	11	4

Table 11. **Earnings in 1999 of Full-Time, Year-Round Workers, by Sex: 2000**—Con.

[Data based on a sample (except Tables 65-68). For information on confidentiality protection, coverage, sampling error, and nonsampling error, see Appendix G.
For location of definitions, see "How to Use This Census Report"]

State County County Subdivision Place	Male						Female					
			Earnings in 1999						Earnings in 1999			
	Workers with earnings	Median earnings in 1999 (dollars)	$1 to $24,999 or loss	$25,000 to $49,999	$50,000 to $99,999	$100,000 or more	Workers with earnings	Median earnings in 1999 (dollars)	$1 to $24,999 or loss	$25,000 to $49,999	$50,000 to $99,999	$100,000 or more
El Paso County—Con.												
Pikes Peak CCD—Con.												
Manitou Springs city (part)	33	53 819	-	7	26	-	42	22 188	22	9	11	-
Southeastern El Paso CCD	2 451	32 363	568	1 514	316	53	1 492	23 361	826	572	90	4
Colorado Springs city (part)	6	28 750	-	6	-	-	7	20 313	7	-	-	-
Fountain city (part)	17	72 125	-	-	10	7	20	27 083	-	20	-	-
Fremont County	9 891	30 428	3 314	4 985	1 465	127	4 282	23 112	2 360	1 620	277	25
Canon City CCD	6 130	30 539	2 070	3 029	929	102	2 725	23 563	1 478	1 103	129	15
Brookside town	40	33 333	12	22	6	-	19	26 875	8	11	-	-
Canon City city	2 761	31 258	855	1 420	448	38	1 617	21 849	943	607	57	10
Florence city (part)	-	-	-	-	-	-	-	-	-	-	-	-
Lincoln Park CDP	593	34 909	160	305	120	8	491	24 156	259	186	41	5
Williamsburg town (part)	-	-	-	-	-	-	-	-	-	-	-	-
Cotopaxi CCD	458	32 826	131	228	81	18	348	25 781	164	166	16	2
Florence CCD	2 449	26 958	930	1 208	304	7	670	20 950	410	187	65	8
Coal Creek town	50	17 500	36	11	3	-	53	21 250	31	19	3	-
Florence city (part)	576	33 750	158	314	104	-	387	22 042	238	109	32	8
Rockvale town	78	28 182	29	37	12	-	35	17 679	24	11	-	-
Williamsburg town (part)	99	32 159	30	53	14	2	78	19 063	46	32	-	-
Penrose-Portland CCD	854	35 338	183	520	151	-	539	21 576	308	164	67	-
Penrose CDP	737	35 981	153	433	151	-	466	20 870	291	131	44	-
Garfield County	8 919	37 554	1 785	4 509	2 223	402	5 104	27 280	2 200	2 429	417	58
Glenwood Springs CCD	4 161	39 010	828	1 945	1 113	275	2 488	29 743	912	1 251	285	40
Carbondale town	1 079	33 025	261	536	229	53	574	24 786	293	228	44	9
Glenwood Springs city	1 535	38 506	360	718	387	70	1 037	29 272	357	602	63	15
Grand Valley CCD	801	32 550	190	498	94	19	475	22 480	270	185	20	-
Battlement Mesa CDP	493	31 924	109	315	62	7	322	21 798	190	122	10	-
Parachute town	171	31 118	61	89	17	4	88	21 875	62	26	-	-
New Castle CCD	1 781	38 622	377	765	581	58	958	26 216	443	445	52	18
New Castle town	490	39 597	92	239	152	7	275	27 933	103	160	9	3
Silt town	359	37 566	60	201	88	10	195	25 417	93	98	4	-
Rifle CCD	2 176	37 021	390	1 301	435	50	1 183	25 417	575	548	60	-
Rifle city	1 494	36 517	303	895	254	42	777	25 527	371	385	21	-
Gilpin County	1 217	38 560	209	635	308	65	779	30 820	244	390	142	3
Central City CCD	1 217	38 560	209	635	308	65	779	30 820	244	390	142	3
Black Hawk city	37	29 688	9	20	5	3	34	20 833	21	13	-	-
Central City city	102	32 917	34	45	14	9	99	25 446	47	43	9	-
Coal Creek CDP (part)	11	26 250	-	11	-	-	44	39 063	8	23	13	-
Grand County	2 966	34 861	773	1 517	539	137	1 687	26 445	751	743	150	43
Granby CCD	2 281	33 585	610	1 121	427	123	1 325	26 465	591	557	136	41
Fraser town	202	29 583	74	101	15	12	134	26 346	60	64	8	2
Granby town	362	35 455	76	221	53	12	251	24 417	129	108	12	2
Grand Lake town	116	30 833	35	58	17	6	69	26 250	33	14	14	8
Hot Sulphur Springs town (part)	146	43 750	19	63	64	-	80	20 208	53	27	-	-
Tabernash CDP	42	36 250	5	37	-	-	9	24 750	5	4	-	-
Winter Park town	177	35 221	54	67	36	20	104	27 500	45	40	15	4
Kremmling CCD	685	36 625	163	396	112	14	362	26 382	160	186	14	2
Hot Sulphur Springs town (part)	3	31 250	-	3	-	-	-	-	-	-	-	-
Kremmling town	380	38 333	78	233	69	-	210	25 385	101	101	6	2
Gunnison County	2 540	30 885	977	1 065	427	71	1 414	25 000	707	580	120	7
Crested Butte CCD	710	29 688	279	261	116	54	334	25 515	160	139	28	7
Crested Butte town	267	27 386	123	95	29	20	167	23 073	102	52	12	1
Mount Crested Butte town	125	33 542	47	41	16	21	43	32 188	17	17	7	2
Gunnison CCD	1 677	30 979	638	725	298	16	989	24 583	506	391	92	-
Gunnison city	776	27 016	363	306	102	5	473	21 194	307	153	13	-
Pitkin town	27	40 313	6	13	8	-	15	34 375	2	6	7	-
Sapinero CCD	92	34 500	38	43	11	-	47	28 884	8	39	-	-
Somerset CCD	61	30 625	22	36	2	1	44	19 167	33	11	-	-
Marble town	34	29 375	14	17	2	1	18	20 000	14	4	-	-
Hinsdale County	144	26 210	57	65	19	3	100	23 750	53	32	9	6
Lake City CCD	144	26 210	57	65	19	3	100	23 750	53	32	9	6
Lake City town	67	29 583	27	26	11	3	47	16 875	35	6	6	-
Huerfano County	1 021	24 209	526	296	158	41	730	21 048	456	218	49	7
Gardner CCD	107	23 068	62	30	9	6	53	24 583	27	16	10	-
La Veta CCD	244	31 364	88	82	65	9	162	24 167	85	61	9	7
La Veta town	144	30 417	58	43	39	4	99	21 691	59	31	7	2
Walsenburg CCD	670	21 917	376	184	84	26	515	19 813	344	141	30	-
Walsenburg city	466	20 347	281	136	35	14	388	19 020	269	103	16	-
Jackson County	337	26 250	156	110	61	10	173	18 417	113	46	14	-
Walden CCD	337	26 250	156	110	61	10	173	18 417	113	46	14	-
Walden town	136	31 111	48	54	30	4	64	18 611	46	15	3	-
Jefferson County	121 648	45 306	18 283	49 651	41 923	11 791	81 367	32 372	22 672	41 912	14 620	2 163
Central Jefferson CCD	5 676	62 405	590	1 508	2 051	1 527	3 127	40 351	602	1 330	982	213
Evergreen CDP	2 281	62 917	213	637	903	528	1 265	37 392	231	628	327	79
Indian Hills CDP	225	45 536	39	92	54	40	120	31 087	36	66	17	1
Kittredge CDP	228	38 571	36	106	42	44	168	31 000	56	93	19	-
Morrison town (part)	55	36 750	11	26	11	7	49	31 250	18	24	5	2
Golden CCD	6 961	51 812	961	2 239	2 349	1 412	4 132	37 385	896	1 820	1 117	299
Applewood CDP (part)	-	-	-	-	-	-	-	-	-	-	-	-
Arvada city (part)	53	72 375	10	-	31	12	19	40 125	9	10	-	-
Coal Creek CDP (part)	394	50 109	51	145	119	79	226	34 429	37	113	68	8
Genesee CDP	931	100 000+	35	45	317	534	514	52 188	112	124	168	110
Golden city (part)	3 392	42 296	623	1 364	1 104	301	2 069	33 201	542	984	481	62
Morrison town (part)	14	45 000	1	8	5	-	14	30 625	6	7	1	-
West Pleasant View CDP (part)	85	50 298	14	26	45	-	34	33 571	14	7	13	-
Northeast Jefferson CCD	103 215	42 479	16 344	44 650	35 046	7 175	71 112	31 824	20 784	37 365	11 558	1 405
Applewood CDP (part)	1 471	54 028	189	457	574	251	947	36 315	230	501	162	54
Arvada city (part)	22 293	42 132	3 471	9 774	7 549	1 499	15 006	30 795	4 855	7 720	2 220	211

Table 11. **Earnings in 1999 of Full-Time, Year-Round Workers, by Sex: 2000**—Con.

[Data based on a sample (except Tables 65-68). For information on confidentiality protection, coverage, sampling error, and nonsampling error, see Appendix G.
For location of definitions, see "How to Use This Census Report"]

State County County Subdivision Place	Male						Female					
			Earnings in 1999						Earnings in 1999			
	Workers with earnings	Median earnings in 1999 (dollars)	$1 to $24,999 or loss	$25,000 to $49,999	$50,000 to $99,999	$100,000 or more	Workers with earnings	Median earnings in 1999 (dollars)	$1 to $24,999 or loss	$25,000 to $49,999	$50,000 to $99,999	$100,000 or more
Jefferson County—Con.												
Northeast Jefferson CCD—Con.												
Bow Mar town (part)	63	95 473	-	6	28	29	14	65 000	2	2	10	-
Broomfield city (part)	415	42 235	53	195	158	9	243	36 313	68	136	39	-
Columbine CDP (part)	5 365	51 056	563	1 975	2 285	542	3 312	35 845	757	1 803	656	96
East Pleasant View CDP	73	53 472	-	18	45	10	29	30 795	11	11	7	-
Edgewater city	1 244	30 347	434	681	114	15	898	25 735	419	432	47	-
Golden city (part)	254	38 654	76	109	69	-	193	27 639	60	133	-	-
Ken Caryl CDP	7 344	50 090	651	3 004	3 053	636	4 962	36 173	905	2 973	967	117
Lakeside town	7	20 625	5	2	-	-	-	-	-	-	-	-
Lakewood city	31 846	39 800	6 328	14 513	9 342	1 663	22 853	31 128	7 134	11 790	3 553	376
Littleton city (part)	-	-	-	-	-	-	-	-	-	-	-	-
Morrison town (part)	-	-	-	-	-	-	-	-	-	-	-	-
Mountain View town	144	32 917	42	90	10	2	97	27 063	32	64	1	-
Superior town (part)	-	-	-	-	-	-	-	-	-	-	-	-
Westminster city (part)	11 042	44 772	1 272	5 005	4 136	629	7 648	33 097	1 952	4 203	1 379	114
West Pleasant View CDP (part)	775	32 487	206	409	154	6	514	27 500	224	239	43	8
Wheat Ridge city	6 338	36 711	1 533	3 046	1 429	330	4 812	28 370	1 768	2 513	499	32
South Jefferson CCD	5 796	70 000	388	1 254	2 477	1 677	2 996	43 046	390	1 397	963	246
Aspen Park CDP	227	51 094	18	85	102	22	127	36 875	23	62	31	11
Columbine CDP (part)	-	-	-	-	-	-	-	-	-	-	-	-
Littleton city (part)	43	53 594	-	10	25	8	7	100 000+	-	-	-	7
Morrison town (part)	-	-	-	-	-	-	-	-	-	-	-	-
Kiowa County	334	26 136	162	110	42	20	151	18 897	99	41	8	3
Eads CCD	196	28 000	89	77	20	10	106	19 615	65	35	6	-
Eads town	136	29 375	55	62	15	4	86	19 792	49	31	6	-
Haswell CCD	23	23 125	13	6	2	2	17	19 375	11	6	-	-
Haswell town	9	31 875	3	4	-	2	9	9 750	7	2	-	-
Sheridan Lake CCD	115	23 750	60	27	20	8	28	15 000	23	-	2	3
Sheridan Lake town	15	20 313	11	2	2	-	4	8 750	4	-	-	-
Kit Carson County	1 490	28 700	565	628	255	42	823	19 978	519	271	29	4
Burlington CCD	941	28 327	355	389	172	25	535	20 788	326	184	21	4
Bethune town	49	23 750	26	17	6	-	27	16 250	16	11	-	-
Burlington city	566	29 167	220	213	119	14	378	19 018	244	130	-	4
Flagler CCD	252	30 446	87	113	43	9	132	18 611	86	44	2	-
Flagler town	115	29 821	39	53	19	4	64	19 500	42	20	2	-
Seibert town	28	30 000	10	11	7	-	18	12 500	13	5	-	-
Stratton CCD	297	28 466	123	126	40	8	156	18 684	107	43	6	-
Stratton town	122	31 875	31	61	24	6	74	17 857	51	23	-	-
Vona town	10	25 000	5	5	-	-	5	18 125	4	1	-	-
Lake County	1 516	30 977	511	729	237	39	925	24 415	481	386	53	5
Leadville CCD	1 281	31 073	441	579	229	32	805	24 130	430	317	53	5
Leadville city	596	28 125	234	258	90	14	398	23 512	224	155	14	5
Leadville North CDP	394	32 424	102	222	70	-	208	24 615	106	78	24	-
Leadville North CCD	235	30 729	70	150	8	7	120	26 250	51	69	-	-
La Plata County	7 818	32 486	2 382	3 368	1 618	450	5 148	24 666	2 615	2 087	362	84
Bayfield CCD	1 210	33 877	311	601	241	57	915	24 093	480	394	30	11
Bayfield town	310	34 464	76	174	56	4	192	22 027	121	65	6	-
Durango CCD	4 688	32 372	1 478	1 865	1 025	320	3 007	24 922	1 509	1 187	250	61
Durango city	2 186	31 812	758	837	453	138	1 304	25 022	651	536	98	19
Durango Southwest CCD	1 016	34 297	286	473	219	38	597	25 967	278	258	51	10
Ignacio CCD	904	30 820	307	429	133	35	629	23 006	348	248	31	2
Ignacio town	122	27 333	47	58	14	3	97	20 125	65	30	2	-
Larimer County	52 390	40 829	11 316	21 147	15 504	4 423	30 720	27 859	12 285	14 152	3 610	673
Berthoud CCD	2 641	48 583	355	1 025	957	304	1 549	30 486	541	751	206	51
Berthoud town (part)	1 206	43 676	137	578	384	107	680	29 861	272	331	73	4
Campion CDP (part)	201	35 234	40	82	63	16	121	27 426	44	62	15	-
Estes Park CCD	2 021	38 283	486	803	590	142	1 520	26 481	699	574	175	72
Estes Park town	947	31 573	298	377	241	31	756	20 767	473	198	42	43
Fort Collins CCD	28 119	40 218	6 776	10 771	8 217	2 355	15 859	27 973	6 282	7 424	1 840	313
Fort Collins city (part)	22 756	40 644	5 443	8 536	6 879	1 898	12 936	28 362	5 068	6 072	1 554	242
Laporte CDP (part)	626	30 324	191	302	127	6	328	24 559	170	134	24	-
Livermore CCD	1 145	40 814	222	535	311	77	574	34 219	168	326	70	10
Red Feather Lakes CDP	66	36 250	30	5	31	-	30	43 333	5	16	9	-
Loveland CCD	15 806	41 054	2 937	6 931	4 627	1 311	9 739	27 232	4 032	4 408	1 124	175
Campion CDP (part)	182	45 500	37	62	57	26	66	26 196	22	34	10	-
Fort Collins city (part)	491	56 410	43	149	206	93	256	30 192	94	91	62	9
Loveland city	10 646	38 971	2 105	4 984	2 912	645	6 727	26 714	2 889	3 034	715	89
Windsor town (part)	101	71 067	7	11	77	6	70	50 833	9	23	38	-
Timnath-Wellington CCD	2 658	41 954	540	1 082	802	234	1 479	28 626	563	669	195	52
Fort Collins city (part)	-	-	-	-	-	-	-	-	-	-	-	-
Laporte CDP (part)	30	40 625	9	12	9	-	32	38 182	2	30	-	-
Timnath town	57	41 250	8	30	14	5	27	29 375	12	8	7	-
Wellington town	610	34 107	171	307	125	7	355	25 991	166	162	22	5
Windsor town (part)	28	19 833	15	13	-	-	17	18 229	17	-	-	-
Las Animas County	2 230	27 182	930	930	317	53	1 396	20 891	915	427	48	6
Aguilar CCD	144	22 419	84	51	9	-	113	18 906	74	37	2	-
Aguilar town	96	22 500	59	35	2	-	56	21 250	31	23	2	-
Branson CCD	50	18 864	33	10	3	4	12	18 750	9	3	-	-
Branson town	20	19 167	16	-	-	4	10	20 000	7	3	-	-
Kim CCD	71	26 719	30	33	8	-	30	25 500	14	16	-	-
Kim town	22	22 500	11	11	-	-	12	27 000	2	10	-	-
Model CCD	35	29 375	13	13	8	1	4	8 750	4	-	-	-
Trinidad CCD	1 683	27 821	686	704	257	36	1 108	20 881	734	334	40	-
Cokedale town	28	20 000	15	9	4	-	31	26 250	9	22	-	-
Starkville town	21	30 417	8	13	-	-	23	19 844	12	7	4	-
Trinidad city	1 220	27 817	508	511	171	30	797	20 664	534	237	26	-
Weston CCD	247	27 898	84	119	32	12	129	22 019	80	37	6	6

Table 11. **Earnings in 1999 of Full-Time, Year-Round Workers, by Sex: 2000**—Con.

[Data based on a sample (except Tables 65-68). For information on confidentiality protection, coverage, sampling error, and nonsampling error, see Appendix G.
For location of definitions, see "How to Use This Census Report"]

State County County Subdivision Place	Male						Female					
			Earnings in 1999						Earnings in 1999			
	Workers with earnings	Median earnings in 1999 (dollars)	$1 to $24,999 or loss	$25,000 to $49,999	$50,000 to $99,999	$100,000 or more	Workers with earnings	Median earnings in 1999 (dollars)	$1 to $24,999 or loss	$25,000 to $49,999	$50,000 to $99,999	$100,000 or more
Lincoln County	1 083	25 742	524	418	120	21	685	22 188	399	253	33	-
Arriba CCD	96	21 429	54	27	14	1	46	21 250	27	17	2	-
Arriba town (part)	33	27 188	13	18	2	-	18	19 000	13	5	-	-
Hugo CCD	217	29 917	76	113	23	5	177	21 118	109	61	7	-
Arriba town (part)	-	-	-	-	-	-	-	-	-	-	-	-
Hugo town	137	29 583	45	80	12	-	113	20 536	69	41	3	-
Karval CCD	145	24 514	76	42	20	7	76	21 471	49	24	3	-
Limon CCD	625	24 491	318	236	63	8	386	23 359	214	151	21	-
Genoa town	28	28 750	11	16	1	-	26	22 500	15	9	2	-
Limon town	386	30 938	151	191	39	5	299	23 705	164	120	15	-
Logan County	4 065	28 155	1 601	1 797	548	119	1 994	21 110	1 219	695	79	1
Crook CCD	101	25 104	50	45	4	2	60	20 000	35	20	5	-
Crook town	24	29 167	8	14	-	2	8	26 250	3	5	-	-
Fleming CCD	803	21 934	436	327	32	8	162	21 667	111	48	2	1
Fleming town	55	25 417	26	24	5	-	36	14 063	31	5	-	-
Sterling city (part)	24	21 500	16	3	-	5	9	20 625	9	-	-	-
Merino CCD	216	30 972	75	101	31	9	127	22 188	67	57	3	-
Atwood CDP	47	36 375	15	13	17	2	17	29 250	-	17	-	-
Merino town	40	26 250	18	17	4	1	32	22 000	19	13	-	-
Peetz CCD	97	26 719	43	49	5	-	68	22 857	40	22	6	-
Peetz town	36	31 875	15	18	3	-	34	21 667	21	10	3	-
Sterling CCD	2 848	29 675	997	1 275	476	100	1 577	20 865	966	548	63	-
Iliff town	27	30 938	10	7	8	2	10	16 000	8	2	-	-
Padroni CDP	15	36 875	-	15	-	-	-	-	-	-	-	-
Sterling city (part)	1 938	28 026	774	861	273	30	1 178	20 503	749	398	31	-
Mesa County	19 990	32 316	6 212	8 865	4 014	899	13 282	22 374	7 672	4 676	756	178
Clifton CCD	4 000	30 733	1 377	2 017	538	68	2 728	21 294	1 793	813	102	20
Clifton CDP (part)	2 175	28 648	859	1 084	218	14	1 606	20 363	1 185	409	12	-
Fruitvale CDP (part)	548	32 328	113	331	92	12	276	24 531	144	124	8	-
Grand Junction city (part)	-	-	-	-	-	-	-	-	-	-	-	-
Orchard Mesa CDP (part)	32	26 667	10	15	7	-	26	22 857	19	7	-	-
Palisade town	401	28 231	162	179	55	5	262	21 875	170	76	10	6
Collbran CCD	370	31 696	124	127	97	22	231	21 384	141	88	-	2
Collbran town	74	28 438	30	30	12	2	35	27 917	17	18	-	-
De Beque CCD	171	31 250	51	100	17	3	98	19 286	60	36	2	-
De Beque town	98	28 750	34	58	6	-	48	17 500	36	12	-	-
Fruita CCD	2 666	35 866	829	1 070	567	200	1 534	22 314	855	520	109	50
Fruita city (part)	949	31 615	292	451	176	30	638	20 708	414	209	15	-
Grand Junction city (part)	297	47 708	70	84	117	26	166	25 556	79	56	27	4
Glade Park-Gateway CCD	442	44 063	118	135	173	16	218	26 105	90	121	7	-
Fruita city (part)	62	25 750	28	18	16	-	50	25 500	23	27	-	-
Grand Junction city (part)	95	55 104	17	16	46	16	29	25 234	13	16	-	-
Redlands CDP (part)	32	25 625	15	4	13	-	7	12 813	7	-	-	-
Grand Junction CCD	12 000	32 466	3 646	5 240	2 528	586	8 177	22 928	4 561	2 993	517	106
Clifton CDP (part)	730	33 393	197	375	158	-	530	22 172	346	184	-	-
Fruitvale CDP (part)	868	37 402	195	409	258	6	588	21 761	345	203	40	-
Grand Junction city (part)	6 513	31 100	2 269	2 740	1 148	356	4 293	22 659	2 419	1 481	350	43
Orchard Mesa CDP (part)	1 192	30 650	389	568	210	25	910	23 920	474	409	19	8
Redlands CDP (part)	1 455	46 442	230	526	525	174	737	27 467	331	250	101	55
Whitewater-Kahnah Creek CCD	341	36 492	67	176	94	4	296	23 065	172	105	19	-
Orchard Mesa CDP (part)	-	-	-	-	-	-	-	-	-	-	-	-
Mineral County	134	28 750	40	74	14	6	73	19 375	49	22	2	-
Creede CCD	134	28 750	40	74	14	6	73	19 375	49	22	2	-
Creede town	64	27 250	23	35	3	3	31	17 250	23	8	-	-
Moffat County	2 871	37 288	695	1 216	917	43	1 517	22 080	867	582	62	6
Craig CCD	2 708	37 376	647	1 138	887	36	1 458	22 354	822	568	62	6
Craig city	1 934	38 038	469	809	640	16	1 116	21 806	634	433	49	-
Dinosaur CCD	62	32 000	18	30	14	-	40	17 500	32	8	-	-
Dinosaur town	40	43 500	11	15	14	-	22	16 250	18	4	-	-
Maybell-Powder Wash CCD	101	40 625	30	48	16	7	19	20 750	13	6	-	-
Montezuma County	3 552	30 666	1 215	1 648	562	127	2 478	21 181	1 599	740	133	6
Cortez CCD	2 408	30 900	813	1 051	446	98	1 623	21 043	1 073	472	78	-
Cortez city	1 234	30 755	421	532	220	61	816	20 280	582	220	14	-
Towaoc CDP (part)	-	-	-	-	-	-	-	-	-	-	-	-
Dolores CCD	469	29 750	156	252	41	20	335	25 156	166	139	26	4
Dolores town	117	27 404	46	55	14	2	80	19 286	50	28	2	-
Mancos CCD	443	32 276	126	244	64	9	304	22 083	172	103	29	-
Mancos town	186	27 708	81	90	13	2	116	17 292	64	46	6	-
Pleasant View CCD	67	35 625	5	62	-	-	48	20 543	42	6	-	-
Ute Mountain CCD	165	19 671	115	39	11	-	168	17 500	146	20	-	2
Towaoc CDP (part)	126	19 583	84	35	7	-	134	15 658	122	10	-	2
Montrose County	5 907	29 945	2 292	2 506	959	150	3 565	21 423	2 149	1 174	213	29
Montrose CCD	4 315	30 528	1 638	1 762	777	138	2 752	21 769	1 624	930	175	23
Montrose city	2 116	30 674	713	1 007	327	69	1 316	21 067	804	447	52	13
Nucla CCD	526	32 132	158	288	78	2	207	21 836	122	80	2	3
Naturita town	123	33 203	29	83	11	-	45	15 625	32	13	-	-
Nucla town	127	32 417	29	82	16	-	77	21 726	50	26	1	-
Olathe CCD	1 066	25 873	496	456	104	10	606	19 435	403	164	36	3
Olathe town	238	22 708	141	79	18	-	128	18 077	104	19	2	3
Morgan County	5 395	27 361	2 348	2 235	703	109	2 858	21 524	1 810	952	87	9
Brush CCD	1 715	26 264	812	663	206	34	960	20 429	682	265	13	-
Brush city	1 025	24 431	543	381	101	-	605	20 371	416	189	-	-
Hillrose town	40	23 333	22	13	3	2	37	17 750	29	8	-	-
Fort Morgan CCD	3 012	27 669	1 275	1 273	409	55	1 627	22 065	960	594	64	9
Fort Morgan city	1 928	27 667	837	806	258	27	1 175	22 346	661	466	48	-
Log Lane Village town	189	25 913	85	85	15	4	78	19 167	69	9	-	-
Weldona CCD	152	27 500	70	60	20	2	70	19 375	51	17	2	-
Wiggins CCD	516	28 900	191	239	68	18	201	21 858	117	76	8	-
Wiggins town	172	26 296	72	83	13	4	90	20 833	65	25	-	-

Table 11. **Earnings in 1999 of Full-Time, Year-Round Workers, by Sex: 2000**—Con.

[Data based on a sample (except Tables 65-68). For information on confidentiality protection, coverage, sampling error, and nonsampling error, see Appendix G.
For location of definitions, see "How to Use This Census Report"]

State County County Subdivision Place	Male						Female					
			Earnings in 1999						Earnings in 1999			
	Workers with earnings	Median earnings in 1999 (dollars)	$1 to $24,999 or loss	$25,000 to $49,999	$50,000 to $99,999	$100,000 or more	Workers with earnings	Median earnings in 1999 (dollars)	$1 to $24,999 or loss	$25,000 to $49,999	$50,000 to $99,999	$100,000 or more
Otero County	3 314	26 996	1 467	1 326	427	94	2 165	21 001	1 368	701	90	6
Cheraw CCD	386	26 731	175	169	39	3	244	25 455	118	115	5	6
Cheraw town	41	20 125	30	8	3	-	25	23 750	15	8	2	-
Fowler CCD	283	27 773	121	128	30	4	165	19 632	107	54	4	-
Fowler town	193	25 536	95	78	18	2	119	20 750	74	41	4	-
La Junta CCD	1 542	27 048	694	543	251	54	1 075	21 319	682	336	57	-
La Junta city	1 236	26 325	574	432	191	39	875	21 324	570	255	50	-
Swink town	129	36 806	45	47	26	11	75	25 694	35	37	3	-
Manzanola CCD	165	27 212	71	83	9	2	67	19 464	51	11	5	-
Manzanola town	60	24 688	31	22	7	-	15	15 250	15	-	-	-
Rocky Ford CCD	895	26 830	386	385	93	31	599	19 069	401	179	19	-
Rocky Ford city	558	26 271	249	239	57	13	367	17 485	255	99	13	-
Timpas CCD	43	25 938	20	18	5	-	15	19 250	9	6	-	-
Ouray County	669	35 141	175	296	127	71	352	26 176	168	164	9	11
Ouray CCD	669	35 141	175	296	127	71	352	26 176	168	164	9	11
Loghill Village CDP	40	42 500	2	20	9	9	19	27 188	6	11	2	-
Ouray city	168	35 217	42	83	21	22	63	27 083	29	34	-	-
Ridgway town	111	31 597	33	49	20	9	61	26 250	27	34	-	-
Park County	3 437	41 480	675	1 402	1 119	241	1 902	27 807	781	848	240	33
Fairplay CCD	3 102	42 147	583	1 272	1 015	232	1 748	28 173	708	784	223	33
Alma town	52	28 750	18	29	5	-	33	26 563	14	16	3	-
Fairplay town	138	34 286	37	80	19	2	88	26 429	36	46	6	-
Lake George CCD	335	33 603	92	130	104	9	154	25 588	73	64	17	-
Phillips County	821	30 095	325	385	77	34	466	18 682	338	109	14	5
Haxtun CCD	271	29 432	106	122	28	15	155	19 236	111	37	7	-
Haxtun town	162	31 190	48	90	13	11	115	19 519	81	29	5	-
Paoli town	13	22 917	9	4	-	-	3	40 625	1	2	-	-
Holyoke CCD	550	30 227	219	263	49	19	311	18 412	227	72	7	5
Holyoke city	404	30 500	154	205	35	10	214	17 455	164	47	3	-
Pitkin County	3 441	40 672	631	1 593	824	393	1 963	33 896	523	1 062	313	65
Aspen CCD	1 956	41 296	310	962	447	237	1 140	33 696	288	625	191	36
Aspen city (part)	1 338	41 194	214	643	337	144	846	32 237	224	452	157	13
Snowmass Village CCD	1 485	38 209	321	631	377	156	823	34 020	235	437	122	29
Aspen city (part)	23	19 712	13	10	-	-	13	28 750	-	13	-	-
Basalt town (part)	163	42 313	19	69	67	8	161	35 188	46	93	17	5
Snowmass Village town	411	40 625	84	174	108	45	226	37 500	45	115	57	9
Prowers County	2 595	24 971	1 300	1 028	228	39	1 488	20 526	936	485	50	17
Granada CCD	169	21 302	102	48	6	13	94	19 250	63	30	1	-
Granada town	82	22 167	43	29	2	8	60	18 750	44	16	-	-
Holly CCD	275	23 068	146	102	18	9	110	20 833	72	37	1	-
Hartman town	18	16 250	16	-	-	2	5	25 417	2	3	-	-
Holly town	174	23 000	91	62	16	5	81	21 250	52	28	1	-
Lamar CCD	2 083	25 166	1 030	844	194	15	1 270	20 567	790	415	48	17
Lamar city	1 560	24 145	832	573	140	15	961	20 133	600	316	36	9
Wiley town	93	30 156	36	40	17	-	72	18 750	54	15	3	-
Two Butte Creek CCD	68	28 750	22	34	10	2	14	20 833	11	3	-	-
Pueblo County	22 211	31 514	7 284	10 614	3 567	746	16 736	22 967	9 404	6 057	1 117	158
Avondale CCD	467	31 155	162	204	71	30	266	21 538	148	76	26	16
Avondale CDP	116	28 750	41	75	-	-	39	24 750	20	16	3	-
Colorado City-Rye CCD	698	33 333	164	356	154	24	509	22 365	315	131	57	6
Beulah Valley CDP (part)	14	100 000+	-	-	6	8	-	-	-	-	-	-
Colorado City CDP	320	32 396	64	188	62	6	260	21 000	183	51	20	6
Rye town	46	21 250	27	15	2	2	31	20 625	17	12	2	-
Huerfano Valley CCD	184	37 500	45	105	28	6	118	19 737	61	38	19	-
Northeast Pueblo CCD	137	30 063	53	55	29	-	79	27 250	35	32	5	7
Boone town	47	26 563	21	18	8	-	37	21 875	22	15	-	-
Pueblo CCD	15 529	29 877	5 720	7 239	2 105	465	12 023	22 339	7 101	4 079	730	113
Beulah Valley CDP (part)	170	35 938	38	89	38	5	83	33 750	38	21	24	-
Pueblo city (part)	14 567	29 702	5 408	6 768	1 951	440	11 530	22 197	6 869	3 847	701	113
Pueblo West CCD	3 633	36 975	741	1 888	842	162	2 542	26 300	1 116	1 199	218	9
Pueblo West CDP	3 577	37 161	711	1 862	842	162	2 506	26 310	1 100	1 179	218	9
St. Charles Mesa CCD	1 563	35 342	399	767	338	59	1 199	23 728	628	502	62	7
Pueblo city (part)	-	-	-	-	-	-	-	-	-	-	-	-
Salt Creek CDP	99	26 339	42	34	23	-	102	16 563	77	19	6	-
Rio Blanco County	1 181	38 125	272	604	283	22	681	19 940	454	200	27	-
Meeker CCD	707	36 199	191	354	157	5	432	18 632	324	89	19	-
Meeker town	440	36 026	109	222	104	5	265	18 242	204	61	-	-
Rangely CCD	474	40 330	81	250	126	17	249	24 083	130	111	8	-
Rangely town	379	41 220	54	196	115	14	190	25 242	92	94	4	-
Rio Grande County	2 046	30 432	762	963	234	87	1 184	23 005	671	437	53	23
Del Norte CCD	699	31 573	231	310	120	38	435	25 069	216	189	29	1
Del Norte town	240	26 161	107	116	15	2	146	21 406	98	47	-	1
South Fork town	126	32 188	35	59	28	4	66	19 063	44	17	5	-
Monte Vista CCD	1 132	30 204	438	590	71	33	678	22 770	405	229	22	22
Monte Vista city	641	29 057	255	322	58	6	412	23 482	240	128	22	22
Sargent CCD	215	30 179	93	63	43	16	71	19 583	50	19	2	-
Center town (part)	-	-	-	-	-	-	-	-	-	-	-	-
Routt County	4 786	36 997	1 157	2 169	1 239	221	2 725	26 576	1 215	1 182	230	98
Hayden CCD	605	38 750	121	318	161	5	314	24 457	162	133	19	-
Hayden town	397	38 150	76	215	101	5	201	23 359	111	84	6	-
Oak Creek CCD	643	36 250	175	272	176	20	316	24 327	165	128	10	13
Oak Creek town	190	30 667	53	109	27	1	113	21 116	81	28	4	-
Steamboat Springs CCD	3 352	37 133	811	1 479	869	193	2 011	27 452	825	906	195	85
Steamboat Springs city	2 411	35 536	639	1 081	582	109	1 446	28 244	605	601	168	72
Yampa CCD	186	32 083	50	100	33	3	84	20 000	63	15	6	-
Yampa town	88	37 000	18	50	17	3	45	20 625	34	9	2	-

Table 11. **Earnings in 1999 of Full-Time, Year-Round Workers, by Sex: 2000**—Con.

[Data based on a sample (except Tables 65-68). For information on confidentiality protection, coverage, sampling error, and nonsampling error, see Appendix G.
For location of definitions, see "How to Use This Census Report"]

State County County Subdivision Place	Male						Female					
			Earnings in 1999						Earnings in 1999			
	Workers with earnings	Median earnings in 1999 (dollars)	$1 to $24,999 or loss	$25,000 to $49,999	$50,000 to $99,999	$100,000 or more	Workers with earnings	Median earnings in 1999 (dollars)	$1 to $24,999 or loss	$25,000 to $49,999	$50,000 to $99,999	$100,000 or more
Saguache County	871	25 158	429	328	103	11	451	18 862	320	107	24	-
Center CCD	496	23 229	265	168	57	6	242	17 803	194	43	5	-
Center town (part)	313	20 844	201	104	6	2	172	18 036	143	24	5	-
Cochetopa CCD	39	26 250	-	39	-	-	-	-	-	-	-	-
Saguache CCD	336	25 333	164	121	46	5	209	20 380	126	64	19	-
Bonanza town	-	-	-	-	-	-	-	-	-	-	-	-
Crestone town	11	22 813	9	2	-	-	15	27 917	7	8	-	-
Moffat town	17	14 750	11	4	2	-	7	22 083	4	-	3	-
Saguache town	87	24 306	46	32	9	-	43	17 917	29	10	4	-
San Juan County	84	30 588	23	50	8	3	60	19 545	32	25	3	-
Silverton CCD	84	30 588	23	50	8	3	60	19 545	32	25	3	-
Silverton town	84	30 588	23	50	8	3	57	19 886	29	25	3	-
San Miguel County	1 489	35 922	344	689	325	131	884	30 278	323	443	98	20
Gladel CCD	26	11 667	14	7	2	3	10	28 333	4	6	-	-
Norwood CCD	287	35 982	57	159	71	-	161	22 450	89	59	13	-
Norwood town	90	33 750	18	60	12	-	65	22 813	36	25	4	-
Telluride CCD	1 176	35 995	273	523	252	128	713	31 018	230	378	85	20
Mountain Village town	253	30 099	92	101	28	32	90	32 250	34	44	10	2
Ophir town	33	37 321	2	19	9	3	7	53 750	-	2	5	-
Sawpit town	5	27 083	-	3	2	-	-	-	-	-	-	-
Telluride town	454	35 329	119	185	114	36	306	30 096	103	164	28	11
Sedgwick County	536	25 463	258	222	37	19	303	16 392	248	41	10	4
Julesburg CCD	419	26 506	183	196	27	13	252	16 513	202	38	10	2
Julesburg town	257	27 337	107	123	20	7	140	17 125	111	21	6	2
Ovid town	44	25 417	20	24	-	-	37	16 042	34	1	2	-
Sedgwick town	49	19 792	31	18	-	-	31	16 042	23	8	-	-
Table Land CCD	117	20 859	75	26	10	6	51	15 625	46	3	-	2
Summit County	6 577	33 741	1 932	2 922	1 197	526	3 573	27 017	1 463	1 635	386	89
Breckenridge CCD	3 874	34 813	1 079	1 727	708	360	2 032	27 299	810	900	269	53
Blue River town	111	34 844	30	53	21	7	67	32 083	13	40	14	-
Breckenridge town	791	29 571	275	377	88	51	352	27 917	135	169	39	9
Frisco town	645	36 989	146	313	136	50	387	29 766	156	151	67	13
Keystone CDP (part)	85	35 417	24	21	25	15	16	55 833	3	1	12	-
Montezuma town	8	36 250	1	7	-	-	2	16 250	2	-	-	-
Silverthorne town (part)	-	-	-	-	-	-	-	-	-	-	-	-
Silverthorne CCD	2 703	32 832	853	1 195	489	166	1 541	26 660	653	735	117	36
Dillon town	212	36 304	48	105	41	18	105	26 042	50	39	12	4
Keystone CDP (part)	141	20 938	84	51	6	-	48	29 583	19	29	-	-
Silverthorne town (part)	824	31 983	266	365	142	51	514	27 172	204	255	41	14
Teller County	4 573	37 194	1 063	2 026	1 199	285	2 903	26 934	1 262	1 302	306	33
Cripple Creek CCD	660	30 000	231	310	107	12	430	23 462	239	159	32	-
Cripple Creek city	280	27 600	109	136	32	3	202	25 000	101	82	19	-
Victor city	88	38 750	22	41	20	5	55	17 019	41	14	-	-
Divide CCD	3 913	38 815	832	1 716	1 092	273	2 473	27 437	1 023	1 143	274	33
Green Mountain Falls town (part)	23	44 375	5	8	2	8	6	38 125	-	6	-	-
Woodland Park city	1 517	36 157	404	648	387	78	1 093	27 459	456	517	106	14
Washington County	1 031	26 225	466	406	118	41	537	21 558	337	180	20	-
Akron CCD	533	25 443	258	202	55	18	332	22 230	192	129	11	-
Akron town	283	25 875	131	110	35	7	222	21 000	141	78	3	-
Cope CCD	146	25 385	71	49	9	17	48	17 188	36	12	-	-
Linden CCD	123	22 708	67	38	16	2	44	22 500	30	12	2	-
Otis CCD	229	30 313	70	117	38	4	113	20 446	79	27	7	-
Otis town	91	30 089	28	53	10	-	50	20 833	36	12	2	-
Weld County	35 254	35 037	9 991	16 561	7 065	1 637	21 372	25 757	10 156	9 228	1 717	271
Ault CCD	1 101	33 425	316	561	193	31	749	24 504	386	317	44	2
Ault town	265	32 270	72	151	38	4	171	23 482	94	66	11	-
Nunn town	81	27 292	35	36	7	3	52	21 875	29	21	2	-
Pierce town	162	33 611	39	92	27	4	140	22 174	82	46	12	-
Severance town (part)	7	60 313	-	3	4	-	6	30 625	2	4	-	-
Erie-Frederick CCD	3 068	37 103	668	1 537	722	141	2 091	28 204	817	972	254	48
Broomfield city (part)	-	-	-	-	-	-	-	-	-	-	-	-
Dacono city	567	29 899	184	331	52	-	454	25 000	227	222	5	-
Erie town (part)	517	43 098	58	259	153	47	308	32 051	80	165	56	7
Firestone town	434	37 230	97	225	103	9	288	30 147	96	154	34	4
Frederick town	561	39 191	101	293	151	16	418	28 462	157	213	38	10
Longmont city (part)	-	-	-	-	-	-	-	-	-	-	-	-
Northglenn city (part)	8	80 488	-	-	8	-	-	-	-	-	-	-
Thornton city (part)	-	-	-	-	-	-	-	-	-	-	-	-
Fort Lupton CCD	2 242	34 613	659	1 067	451	65	1 153	24 868	582	479	69	23
Aristocrat Ranchettes CDP (part)	147	27 313	55	68	14	10	50	30 833	3	42	-	5
Brighton city (part)	63	56 250	-	19	44	-	19	36 250	6	7	6	-
Fort Lupton city (part)	1 249	34 368	346	668	203	32	752	23 849	405	316	21	10
Greeley CCD	17 653	32 333	5 711	8 053	3 042	847	10 884	24 653	5 527	4 435	797	125
Eaton town	555	38 839	133	249	152	21	408	27 292	182	203	20	3
Evans city	1 750	30 938	542	950	220	38	971	22 946	520	422	20	9
Garden City town	51	21 563	38	11	2	-	14	16 250	12	2	-	-
Greeley city (part)	13 230	32 822	4 186	6 129	2 274	641	8 432	24 691	4 278	3 385	676	93
Grover CCD	87	35 568	36	34	17	-	49	19 375	29	20	-	-
Grover town	10	21 875	6	4	-	-	6	25 625	2	4	-	-
Johnstown-Milliken CCD	3 185	39 990	655	1 458	853	219	1 881	27 517	764	845	223	49
Berthoud town (part)	-	-	-	-	-	-	-	-	-	-	-	-
Greeley city (part)	-	-	-	-	-	-	-	-	-	-	-	-
Johnstown town	831	39 680	188	422	216	5	469	26 108	215	212	42	-
Longmont city (part)	-	-	-	-	-	-	-	-	-	-	-	-
Mead town	488	55 455	29	176	191	92	293	32 596	81	138	64	10
Milliken town	573	33 646	147	335	81	10	350	22 417	196	135	19	-
Keenesburg-Hudson CCD	1 900	37 338	462	953	438	47	1 113	27 148	468	557	82	6
Aristocrat Ranchettes CDP (part)	40	32 500	6	22	12	-	46	30 781	11	35	-	-
Brighton city (part)	-	-	-	-	-	-	-	-	-	-	-	-
Fort Lupton city (part)	-	-	-	-	-	-	-	-	-	-	-	-

Table 11. **Earnings in 1999 of Full-Time, Year-Round Workers, by Sex: 2000**—Con.

[Data based on a sample (except Tables 65-68). For information on confidentiality protection, coverage, sampling error, and nonsampling error, see Appendix G.
For location of definitions, see "How to Use This Census Report"]

State County County Subdivision Place	Male						Female					
			Earnings in 1999						Earnings in 1999			
	Workers with earnings	Median earnings in 1999 (dollars)	$1 to $24,999 or loss	$25,000 to $49,999	$50,000 to $99,999	$100,000 or more	Workers with earnings	Median earnings in 1999 (dollars)	$1 to $24,999 or loss	$25,000 to $49,999	$50,000 to $99,999	$100,000 or more
Weld County—Con.												
Keenesburg-Hudson CCD—Con.												
Hudson town	341	36 108	70	199	68	4	166	23 088	96	62	8	-
Keenesburg town	160	30 682	56	69	34	1	112	27 188	49	56	7	-
Lochbuie town	389	30 993	127	199	58	5	218	25 288	106	104	8	-
Kersey-Gill CCD	1 154	35 000	343	567	184	60	646	24 387	336	264	46	-
Kersey town	286	31 250	103	144	36	3	198	23 148	119	69	10	-
La Salle-Gilcrest CCD	987	28 341	419	430	126	12	604	24 118	314	259	31	-
Gilcrest town	233	28 750	86	123	23	1	133	21 726	83	48	2	-
La Salle town	369	30 673	129	191	38	11	264	22 292	154	103	7	-
Platteville CCD	841	35 548	221	434	142	44	482	26 406	214	264	4	-
Platteville town	422	34 048	84	285	46	7	267	25 430	128	135	4	-
Raymer CCD	141	31 016	55	66	13	7	65	20 417	45	18	2	-
Raymer town	17	29 583	6	11	-	-	11	21 875	6	5	-	-
Windsor CCD	2 895	42 252	446	1 401	884	164	1 655	27 906	674	798	165	18
Greeley city (part)	11	22 292	6	5	-	-	-	-	-	-	-	-
Severance town (part)	124	40 250	13	80	23	8	67	26 513	22	45	-	-
Windsor town (part)	2 174	42 290	283	1 138	662	91	1 304	28 838	502	656	128	18
Yuma County	1 961	26 124	905	774	232	50	1 069	18 578	722	302	45	-
South Divide CCD	196	25 060	97	80	19	-	122	25 750	58	42	22	-
Wray CCD	818	27 257	344	314	134	26	454	18 430	323	120	11	-
Wray city	389	26 847	162	172	44	11	281	19 250	199	73	9	-
Yuma CCD	947	25 440	464	380	79	24	493	17 656	341	140	12	-
Eckley town	40	27 500	18	20	-	2	22	14 375	18	4	-	-
Yuma city	600	25 962	285	262	42	11	381	16 968	269	108	4	-

Table 12. **Earnings in 1999 of Full-Time, Year-Round Workers, by Sex: 2000**

[Data based on a sample (except Tables 65-68). For information on confidentiality protection, coverage, sampling error, and nonsampling error, see Appendix G.
For location of definitions, see "How to Use This Census Report"]

State County Place	Male						Female					
			Earnings in 1999						Earnings in 1999			
	Workers with earnings	Median earnings in 1999 (dollars)	$1 to $24,999 or loss	$25,000 to $49,999	$50,000 to $99,999	$100,000 or more	Workers with earnings	Median earnings in 1999 (dollars)	$1 to $24,999 or loss	$25,000 to $49,999	$50,000 to $99,999	$100,000 or more
The State	**907 916**	**38 446**	**211 603**	**384 268**	**239 861**	**72 184**	**584 567**	**29 324**	**219 176**	**273 998**	**77 760**	**13 633**
COUNTY												
Adams County	78 194	36 499	17 841	39 529	17 952	2 872	51 935	28 053	20 080	26 344	4 997	514
Alamosa County	2 436	27 733	1 008	999	345	84	1 572	22 806	908	516	107	41
Arapahoe County	108 715	41 601	19 815	45 927	31 383	11 590	78 455	31 612	22 719	41 362	12 163	2 211
Archuleta County	1 564	29 521	590	644	238	92	956	21 851	567	328	43	18
Baca County	753	23 169	408	247	84	14	413	18 292	304	91	16	2
Bent County	928	22 755	508	280	106	34	552	24 261	289	240	23	-
Boulder County	62 426	48 047	11 172	21 030	20 861	9 363	37 499	32 207	11 187	17 710	6 957	1 645
Chaffee County	2 779	30 770	972	1 330	399	78	1 505	22 219	872	542	74	17
Cheyenne County	479	32 250	178	184	96	21	222	19 286	151	63	6	2
Clear Creek County	2 276	41 667	406	1 002	616	252	1 399	30 757	527	596	240	36
Conejos County	1 189	26 351	541	478	147	23	714	20 200	518	167	25	4
Costilla County	419	22 390	232	148	34	5	188	16 121	142	44	-	2
Crowley County	757	20 813	478	209	51	19	317	21 920	191	95	22	9
Custer County	516	32 460	144	253	94	25	317	20 868	198	106	13	-
Delta County	4 447	31 348	1 509	2 049	774	115	2 466	19 916	1 591	712	123	40
Denver County	110 846	34 232	31 841	48 698	22 935	7 372	80 079	30 768	26 989	38 510	12 131	2 449
Dolores County	299	30 972	94	148	46	11	142	20 385	89	48	5	-
Douglas County	44 610	60 729	3 330	12 841	19 926	8 513	26 011	38 965	4 773	13 014	6 863	1 361
Eagle County	10 360	37 603	2 318	4 664	2 362	1 016	5 676	30 579	1 789	2 923	752	212
Elbert County	4 611	45 329	706	1 906	1 547	452	2 848	29 767	1 036	1 334	393	85
El Paso County	114 977	35 940	31 180	48 840	28 523	6 434	69 236	26 252	31 301	30 317	6 782	836
Fremont County	9 891	30 428	3 314	4 985	1 465	127	4 282	23 112	2 360	1 620	277	25
Garfield County	8 919	37 554	1 785	4 509	2 223	402	5 104	27 280	2 200	2 429	417	58
Gilpin County	1 217	38 560	209	635	308	65	779	30 820	244	390	142	3
Grand County	2 966	34 861	773	1 517	539	137	1 687	26 445	751	743	150	43
Gunnison County	2 540	30 885	977	1 065	427	71	1 414	25 000	707	580	120	7
Hinsdale County	144	26 210	57	65	19	3	100	23 750	53	32	9	6
Huerfano County	1 021	24 209	526	296	158	41	730	21 048	456	218	49	7
Jackson County	337	26 250	156	110	61	10	173	18 417	113	46	14	-
Jefferson County	121 648	45 306	18 283	49 651	41 923	11 791	81 367	32 372	22 672	41 912	14 620	2 163
Kiowa County	334	26 136	162	110	42	20	151	18 897	99	41	8	3
Kit Carson County	1 490	28 700	565	628	255	42	823	19 978	519	271	29	4
Lake County	1 516	30 977	511	729	237	39	925	24 415	481	386	53	5
La Plata County	7 818	32 486	2 382	3 368	1 618	450	5 148	24 666	2 615	2 087	362	84
Larimer County	52 390	40 829	11 316	21 147	15 504	4 423	30 720	27 859	12 285	14 152	3 610	673
Las Animas County	2 230	27 182	930	930	317	53	1 396	20 891	915	427	48	6
Lincoln County	1 083	25 742	524	418	120	21	685	22 188	399	253	33	-
Logan County	4 065	28 155	1 601	1 797	548	119	1 994	21 110	1 219	695	79	1
Mesa County	19 990	32 316	6 212	8 865	4 014	899	13 282	22 374	7 672	4 676	756	178
Mineral County	134	28 750	40	74	14	6	73	19 375	49	22	2	-
Moffat County	2 871	37 288	695	1 216	917	43	1 517	22 080	867	582	62	6
Montezuma County	3 552	30 666	1 215	1 648	562	127	2 478	21 181	1 599	740	133	6
Montrose County	5 907	29 945	2 292	2 506	959	150	3 565	21 423	2 149	1 174	213	29
Morgan County	5 395	27 361	2 348	2 235	703	109	2 858	21 524	1 810	952	87	9
Otero County	3 314	26 996	1 467	1 326	427	94	2 165	21 001	1 368	701	90	6
Ouray County	669	35 141	175	296	127	71	352	26 176	168	164	9	11
Park County	3 437	41 480	675	1 402	1 119	241	1 902	27 807	781	848	240	33
Phillips County	821	30 095	325	385	77	34	466	18 682	338	109	14	5
Pitkin County	3 441	40 672	631	1 593	824	393	1 963	33 896	523	1 062	313	65
Prowers County	2 595	24 971	1 300	1 028	228	39	1 488	20 526	936	485	50	17
Pueblo County	22 211	31 514	7 284	10 614	3 567	746	16 736	22 967	9 404	6 057	1 117	158
Rio Blanco County	1 181	38 125	272	604	283	22	681	19 940	454	200	27	-
Rio Grande County	2 046	30 432	762	963	234	87	1 184	23 005	671	437	53	23
Routt County	4 786	36 997	1 157	2 169	1 239	221	2 725	26 576	1 215	1 182	230	98
Saguache County	871	25 158	429	328	103	11	451	18 862	320	107	24	-
San Juan County	84	30 588	23	50	8	3	60	19 545	32	25	3	-
San Miguel County	1 489	35 922	344	689	325	131	884	30 278	323	443	98	20
Sedgwick County	536	25 463	258	222	37	19	303	16 392	248	41	10	4
Summit County	6 577	33 741	1 932	2 922	1 197	526	3 573	27 017	1 463	1 635	386	89
Teller County	4 573	37 194	1 063	2 026	1 199	285	2 903	26 934	1 262	1 302	306	33
Washington County	1 031	26 225	466	406	118	41	537	21 558	337	180	20	-
Weld County	35 254	35 037	9 991	16 561	7 065	1 637	21 372	25 757	10 156	9 228	1 717	271
Yuma County	1 961	26 124	905	774	232	50	1 069	18 578	722	302	45	-
PLACE												
Acres Green CDP, Douglas County	764	41 794	108	352	268	36	478	32 569	150	260	68	-
Aguilar town, Las Animas County	96	22 500	59	35	2	-	56	21 250	31	23	2	-
Air Force Academy CDP, El Paso County	2 437	7 307	1 768	481	178	10	642	15 464	470	138	34	-
Akron town, Washington County	283	25 875	131	110	35	7	222	21 000	141	78	3	-
Alamosa city, Alamosa County	1 094	27 100	463	416	150	65	891	22 671	534	258	75	24
Alamosa East CDP, Alamosa County	217	26 250	105	79	33	-	122	18 462	87	28	7	-
Allenspark CDP, Boulder County	110	27 857	54	31	21	4	45	35 208	12	20	13	-
Alma town, Park County	52	28 750	18	29	5	-	33	26 563	14	16	3	-
Antonito town, Conejos County	81	25 417	38	40	3	-	84	17 500	69	13	2	-
Applewood CDP, Jefferson County	1 471	54 028	189	457	574	251	947	36 315	230	501	162	54
Arboles CDP, Archuleta County	36	35 000	13	14	7	2	30	25 833	14	16	-	-
Aristocrat Ranchettes CDP, Weld County	187	29 464	61	90	26	10	96	30 806	14	77	-	5
Arriba town, Lincoln County	33	27 188	13	18	2	-	18	19 000	13	5	-	-
Arvada city	22 986	42 126	3 567	10 109	7 780	1 530	15 569	30 802	5 028	8 066	2 264	211
Adams County (part)	640	40 000	86	335	200	19	544	30 895	164	336	44	-
Jefferson County (part)	22 346	42 157	3 481	9 774	7 580	1 511	15 025	30 796	4 864	7 730	2 220	211

Table 12. **Earnings in 1999 of Full-Time, Year-Round Workers, by Sex: 2000**—Con.

[Data based on a sample (except Tables 65-68). For information on confidentiality protection, coverage, sampling error, and nonsampling error, see Appendix G.
For location of definitions, see "How to Use This Census Report"]

State County Place	Male						Female					
			Earnings in 1999						Earnings in 1999			
	Workers with earnings	Median earnings in 1999 (dollars)	$1 to $24,999 or loss	$25,000 to $49,999	$50,000 to $99,999	$100,000 or more	Workers with earnings	Median earnings in 1999 (dollars)	$1 to $24,999 or loss	$25,000 to $49,999	$50,000 to $99,999	$100,000 or more
PLACE—Con.												
Aspen city, Pitkin County	1 361	41 011	227	653	337	144	859	32 023	224	465	157	13
Aspen Park CDP, Jefferson County	227	51 094	18	85	102	22	127	36 875	23	62	31	11
Atwood CDP, Logan County	47	36 375	15	13	17	2	17	29 250	-	17	-	-
Ault town, Weld County	265	32 270	72	151	38	4	171	23 482	94	66	11	-
Aurora city	58 683	35 963	13 815	29 359	13 499	2 010	45 319	30 080	14 976	24 757	5 079	507
Adams County (part)	6 823	28 517	2 667	3 438	669	49	4 344	24 857	2 193	1 939	199	13
Arapahoe County (part)	51 860	36 968	11 148	25 921	12 830	1 961	40 975	30 470	12 783	22 818	4 880	494
Douglas County (part)	-	-	-	-	-	-	-	-	-	-	-	-
Avon town, Eagle County	1 449	33 053	475	629	227	118	665	30 703	223	326	77	39
Avondale CDP, Pueblo County	116	28 750	41	75	-	-	39	24 750	20	16	3	-
Basalt town	651	40 791	126	279	187	59	448	30 532	132	251	54	11
Eagle County (part)	488	39 250	107	210	120	51	287	29 347	86	158	37	6
Pitkin County (part)	163	42 313	19	69	67	8	161	35 188	46	93	17	5
Battlement Mesa CDP, Garfield County	493	31 924	109	315	62	7	322	21 798	190	122	10	-
Bayfield town, La Plata County	310	34 464	76	174	56	4	192	22 027	121	65	6	-
Bennett town	470	38 672	83	279	100	8	246	26 354	110	122	14	-
Adams County (part)	470	38 672	83	279	100	8	246	26 354	110	122	14	-
Arapahoe County (part)	-	-	-	-	-	-	-	-	-	-	-	-
Berkley CDP, Adams County	1 903	30 951	577	1 027	227	72	1 388	25 882	628	603	157	-
Berthoud town	1 206	43 676	137	578	384	107	680	29 861	272	331	73	4
Larimer County (part)	1 206	43 676	137	578	384	107	680	29 861	272	331	73	4
Weld County (part)	-	-	-	-	-	-	-	-	-	-	-	-
Bethune town, Kit Carson County	49	23 750	26	17	6	-	27	16 250	16	11	-	-
Beulah Valley CDP, Pueblo County	184	37 031	38	89	44	13	83	33 750	38	21	24	-
Black Forest CDP, El Paso County	3 149	59 568	396	873	1 577	303	1 768	32 043	462	859	387	60
Black Hawk city, Gilpin County	37	29 688	9	20	5	3	34	20 833	21	13	-	-
Blanca town, Costilla County	51	20 125	37	12	-	2	18	15 833	15	3	-	-
Blue River town, Summit County	111	34 844	30	53	21	7	67	32 083	13	40	14	-
Bonanza town, Saguache County	-	-	-	-	-	-	-	-	-	-	-	-
Boone town, Pueblo County	47	26 563	21	18	8	-	37	21 875	22	15	-	-
Boulder city, Boulder County	17 773	41 829	4 247	5 788	5 424	2 314	10 341	32 100	3 321	4 547	1 951	522
Bow Mar town	187	88 442	21	24	60	82	48	61 667	7	10	22	9
Arapahoe County (part)	124	78 798	21	18	32	53	34	61 667	5	8	12	9
Jefferson County (part)	63	95 473	-	6	28	29	14	65 000	2	2	10	-
Branson town, Las Animas County	20	19 167	16	-	-	4	10	20 000	7	3	-	-
Breckenridge town, Summit County	791	29 571	275	377	88	51	352	27 917	135	169	39	9
Brighton city	4 124	35 686	1 074	1 956	1 028	66	2 712	27 103	1 176	1 321	194	21
Adams County (part)	4 061	35 430	1 074	1 937	984	66	2 693	27 062	1 170	1 314	188	21
Weld County (part)	63	56 250	-	19	44	-	19	36 250	6	7	6	-
Brookside town, Fremont County	40	33 333	12	22	6	-	19	26 875	8	11	-	-
Broomfield city	9 074	49 732	934	3 628	3 569	943	5 685	31 864	1 676	2 947	925	137
Adams County (part)	3 701	46 571	327	1 692	1 443	239	2 470	31 157	761	1 316	334	59
Boulder County (part)	4 958	51 691	554	1 741	1 968	695	2 972	32 289	847	1 495	552	78
Jefferson County (part)	415	42 235	53	195	158	9	243	36 313	68	136	39	-
Weld County (part)	-	-	-	-	-	-	-	-	-	-	-	-
Brush city, Morgan County	1 025	24 431	543	381	101	-	605	20 371	416	189	-	-
Buena Vista town, Chaffee County	361	32 841	92	202	67	-	243	25 486	118	112	13	-
Burlington city, Kit Carson County	566	29 167	220	213	119	14	378	19 018	244	130	-	4
Byers CDP, Arapahoe County	260	40 556	47	122	77	14	157	25 750	74	70	11	2
Calhan town, El Paso County	179	32 135	27	114	33	5	101	24 659	52	42	7	-
Campion CDP, Larimer County	383	42 563	77	144	120	42	187	26 719	66	96	25	-
Campo town, Baca County	24	19 167	18	6	-	-	9	19 375	7	-	2	-
Canon City city, Fremont County	2 761	31 258	855	1 420	448	38	1 617	21 849	943	607	57	10
Carbondale town, Garfield County	1 079	33 025	261	536	229	53	574	24 786	293	228	44	9
Carriage Club CDP, Douglas County	243	74 750	31	42	122	48	144	40 893	28	69	24	23
Cascade-Chipita Park CDP, El Paso County	429	35 034	122	160	133	14	251	30 647	100	121	26	4
Castle Pines CDP, Douglas County	1 610	93 254	42	223	620	725	691	57 054	48	197	276	170
Castle Rock town, Douglas County	4 968	47 626	517	2 061	1 957	433	3 191	32 328	861	1 640	626	64
Castlewood CDP, Arapahoe County	5 862	66 250	446	1 394	2 610	1 412	3 854	40 200	670	1 938	974	272
Cedaredge town, Delta County	223	32 426	54	146	23	-	130	21 500	73	47	8	2
Center town	313	20 844	201	104	6	2	172	18 036	143	24	5	-
Rio Grande County (part)	-	-	-	-	-	-	-	-	-	-	-	-
Saguache County (part)	313	20 844	201	104	6	2	172	18 036	143	24	5	-
Central City city, Gilpin County	102	32 917	34	45	14	9	99	25 446	47	43	9	-
Cheraw town, Otero County	41	20 125	30	8	3	-	25	23 750	15	8	2	-
Cherry Hills Village city, Arapahoe County	1 221	100 000+	75	189	167	790	456	49 891	72	157	74	153
Cheyenne Wells town, Cheyenne County	220	32 941	77	96	36	11	110	23 077	65	39	6	-
Cimarron Hills CDP, El Paso County	3 590	32 228	932	1 969	666	23	2 290	25 611	1 081	1 010	199	-
Clifton CDP, Mesa County	2 905	30 418	1 056	1 459	376	14	2 136	20 704	1 531	593	12	-
Coal Creek CDP	650	48 295	77	263	213	97	380	34 856	65	216	91	8
Boulder County (part)	245	42 404	26	107	94	18	110	35 000	20	80	10	-
Gilpin County (part)	11	26 250	-	11	-	-	44	39 063	8	23	13	-
Jefferson County (part)	394	50 109	51	145	119	79	226	34 429	37	113	68	8

Table 12. **Earnings in 1999 of Full-Time, Year-Round Workers, by Sex: 2000**—Con.

[Data based on a sample (except Tables 65-68). For information on confidentiality protection, coverage, sampling error, and nonsampling error, see Appendix G.
For location of definitions, see "How to Use This Census Report"]

State County Place	Male						Female					
			Earnings in 1999						Earnings in 1999			
	Workers with earnings	Median earnings in 1999 (dollars)	$1 to $24,999 or loss	$25,000 to $49,999	$50,000 to $99,999	$100,000 or more	Workers with earnings	Median earnings in 1999 (dollars)	$1 to $24,999 or loss	$25,000 to $49,999	$50,000 to $99,999	$100,000 or more
PLACE—Con.												
Coal Creek town, Fremont County	50	17 500	36	11	3	-	53	21 250	31	19	3	-
Cokedale town, Las Animas County	28	20 000	15	9	4	-	31	26 250	9	22	-	-
Collbran town, Mesa County	74	28 438	30	30	12	2	35	27 917	17	18	-	-
Colorado City CDP, Pueblo County	320	32 396	64	188	62	6	260	21 000	183	51	20	6
Colorado Springs city, El Paso County	78 005	36 786	19 966	33 300	20 125	4 614	49 372	26 427	22 016	21 984	4 769	603
Columbine CDP	5 694	51 300	598	2 067	2 399	630	3 473	35 713	799	1 882	689	103
Arapahoe County (part)	329	61 328	35	92	114	88	161	30 208	42	79	33	7
Jefferson County (part)	5 365	51 056	563	1 975	2 285	542	3 312	35 845	757	1 803	656	96
Columbine Valley town, Arapahoe County	246	100 000+	13	27	74	132	109	41 477	19	42	20	28
Commerce City city, Adams County	3 552	28 450	1 450	1 753	304	45	2 318	22 877	1 294	907	85	32
Cortez city, Montezuma County	1 234	30 755	421	532	220	61	816	20 280	582	220	14	-
Cottonwood CDP, Douglas County	257	51 693	8	88	151	10	136	30 500	38	67	24	7
Craig city, Moffat County	1 934	38 038	469	809	640	16	1 116	21 806	634	433	49	-
Crawford town, Delta County	46	37 917	14	21	11	-	33	16 563	23	10	-	-
Creede town, Mineral County	64	27 250	23	35	3	3	31	17 250	23	8	-	-
Crested Butte town, Gunnison County	267	27 386	123	95	29	20	167	23 073	102	52	12	1
Crestone town, Saguache County	11	22 813	9	2	-	-	15	27 917	7	8	-	-
Cripple Creek city, Teller County	280	27 600	109	136	32	3	202	25 000	101	82	19	-
Crook town, Logan County	24	29 167	8	14	-	2	8	26 250	3	5	-	-
Crowley town, Crowley County	18	21 875	13	4	1	-	22	20 500	15	7	-	-
Dacono city, Weld County	567	29 899	184	331	52	-	454	25 000	227	222	5	-
De Beque town, Mesa County	98	28 750	34	58	6	-	48	17 500	36	12	-	-
Deer Trail town, Arapahoe County	116	31 324	25	74	13	4	57	21 750	30	22	5	-
Del Norte town, Rio Grande County	240	26 161	107	116	15	2	146	21 406	98	47	-	1
Delta city, Delta County	974	30 658	327	460	158	29	583	20 383	385	162	8	28
Denver city, Denver County	110 846	34 232	31 841	48 698	22 935	7 372	80 079	30 768	26 989	38 510	12 131	2 449
Derby CDP, Adams County	1 064	28 354	420	541	103	-	564	24 792	288	256	20	-
Dillon town, Summit County	212	36 304	48	105	41	18	105	26 042	50	39	12	4
Dinosaur town, Moffat County	40	43 500	11	15	14	-	22	16 250	18	4	-	-
Dolores town, Montezuma County	117	27 404	46	55	14	2	80	19 286	50	28	2	-
Dove Creek town, Dolores County	82	28 333	26	46	9	1	58	17 500	41	17	-	-
Downieville-Lawson-Dumont CDP, Clear Creek County	97	29 375	38	19	34	6	28	22 188	15	13	-	-
Durango city, La Plata County	2 186	31 812	758	837	453	138	1 304	25 022	651	536	98	19
Eads town, Kiowa County	136	29 375	55	62	15	4	86	19 792	49	31	6	-
Eagle town, Eagle County	780	40 833	110	387	245	38	364	29 342	126	181	52	5
Eagle-Vail CDP, Eagle County	886	40 599	112	512	152	110	572	35 489	167	281	98	26
East Pleasant View CDP, Jefferson County	73	53 472	-	18	45	10	29	30 795	11	11	7	-
Eaton town, Weld County	555	38 839	133	249	152	21	408	27 292	182	203	20	3
Eckley town, Yuma County	40	27 500	18	20	-	2	22	14 375	18	4	-	-
Edgewater city, Jefferson County	1 244	30 347	434	681	114	15	898	25 735	419	432	47	-
Edwards CDP, Eagle County	1 808	42 009	320	703	483	302	1 076	31 377	312	542	171	51
Eldora CDP, Boulder County	45	41 563	17	10	18	-	29	29 583	10	15	4	-
Eldorado Springs CDP, Boulder County	101	61 625	5	39	40	17	41	26 750	17	10	14	-
Elizabeth town, Elbert County	336	38 875	57	195	72	12	207	25 066	103	88	16	-
El Jebel CDP, Eagle County	1 010	37 073	279	449	223	59	550	29 688	214	263	65	8
Empire town, Clear Creek County	96	40 313	21	50	18	7	32	29 500	12	20	-	-
Englewood city, Arapahoe County	7 060	32 636	1 893	3 877	1 178	112	4 740	28 480	1 746	2 553	423	18
Erie town	1 744	52 112	110	675	722	237	979	37 271	155	579	218	27
Boulder County (part)	1 227	60 129	52	416	569	190	671	38 505	75	414	162	20
Weld County (part)	517	43 098	58	259	153	47	308	32 051	80	165	56	7
Estes Park town, Larimer County	947	31 573	298	377	241	31	756	20 767	473	198	42	43
Evans city, Weld County	1 750	30 938	542	950	220	38	971	22 946	520	422	20	9
Evergreen CDP, Jefferson County	2 281	62 917	213	637	903	528	1 265	37 392	231	628	327	79
Fairplay town, Park County	138	34 286	37	80	19	2	88	26 429	36	46	6	-
Federal Heights city, Adams County	2 342	31 054	698	1 350	279	15	1 767	25 195	864	826	68	9
Firestone town, Weld County	434	37 230	97	225	103	9	288	30 147	96	154	34	4
Flagler town, Kit Carson County	115	29 821	39	53	19	4	64	19 500	42	20	2	-
Fleming town, Logan County	55	25 417	26	24	5	-	36	14 063	31	5	-	-
Florence city, Fremont County	576	33 750	158	314	104	-	387	22 042	238	109	32	8
Fort Carson CDP, El Paso County	3 844	19 865	2 698	1 021	119	6	744	17 582	615	123	6	-
Fort Collins city, Larimer County	23 247	40 856	5 486	8 685	7 085	1 991	13 192	28 385	5 162	6 163	1 616	251
Fort Garland CDP, Costilla County	56	25 625	27	25	4	-	34	18 750	21	13	-	-
Fort Lupton city, Weld County	1 249	34 368	346	668	203	32	752	23 849	405	316	21	10
Fort Morgan city, Morgan County	1 928	27 667	837	806	258	27	1 175	22 346	661	466	48	-
Fountain city, El Paso County	3 093	31 192	901	1 784	350	58	2 014	24 000	1 057	906	51	-
Fowler town, Otero County	193	25 536	95	78	18	2	119	20 750	74	41	4	-
Foxfield town, Arapahoe County	161	66 750	15	47	52	47	97	46 250	15	35	31	16
Franktown CDP, Douglas County	25	61 528	-	7	18	-	17	30 139	8	9	-	-
Fraser town, Grand County	202	29 583	74	101	15	12	134	26 346	60	64	8	2
Frederick town, Weld County	561	39 191	101	293	151	16	418	28 462	157	213	38	10
Frisco town, Summit County	645	36 989	146	313	136	50	387	29 766	156	151	67	13
Fruita city, Mesa County	1 011	31 372	320	469	192	30	688	20 752	437	236	15	-
Fruitvale CDP, Mesa County	1 416	35 500	308	740	350	18	864	22 702	489	327	48	-
Garden City town, Weld County	51	21 563	38	11	2	-	14	16 250	12	2	-	-
Genesee CDP, Jefferson County	931	100 000+	35	45	317	534	514	52 188	112	124	168	110
Genoa town, Lincoln County	28	28 750	11	16	1	-	26	22 500	15	9	2	-
Georgetown town, Clear Creek County	238	35 952	45	127	51	15	190	28 068	77	99	9	5
Gilcrest town, Weld County	233	28 750	86	123	23	1	133	21 726	83	48	2	-
Glendale city, Arapahoe County	1 196	27 674	516	486	187	7	911	28 050	331	516	56	8
Gleneagle CDP, El Paso County	1 008	65 694	71	181	590	166	387	31 719	112	180	75	20
Glenwood Springs city, Garfield County	1 535	38 506	360	718	387	70	1 037	29 272	357	602	63	15
Golden city, Jefferson County	3 646	41 822	699	1 473	1 173	301	2 262	32 413	602	1 117	481	62
Gold Hill CDP, Boulder County	42	48 929	13	14	15	-	32	12 105	32	-	-	-
Granada town, Prowers County	82	22 167	43	29	2	8	60	18 750	44	16	-	-
Granby town, Grand County	362	35 455	76	221	53	12	251	24 417	129	108	12	2

Table 12. **Earnings in 1999 of Full-Time, Year-Round Workers, by Sex: 2000**—Con.

[Data based on a sample (except Tables 65-68). For information on confidentiality protection, coverage, sampling error, and nonsampling error, see Appendix G.
For location of definitions, see "How to Use This Census Report"]

State County Place	Male						Female					
			Earnings in 1999						Earnings in 1999			
	Workers with earnings	Median earnings in 1999 (dollars)	$1 to $24,999 or loss	$25,000 to $49,999	$50,000 to $99,999	$100,000 or more	Workers with earnings	Median earnings in 1999 (dollars)	$1 to $24,999 or loss	$25,000 to $49,999	$50,000 to $99,999	$100,000 or more
PLACE—Con.												
Grand Junction city, Mesa County	6 905	31 685	2 356	2 840	1 311	398	4 488	22 804	2 511	1 553	377	47
Grand Lake town, Grand County	116	30 833	35	58	17	6	69	26 250	33	14	14	8
Grand View Estates CDP, Douglas County	148	56 625	34	27	70	17	133	30 855	39	70	24	-
Greeley city, Weld County	13 241	32 800	4 192	6 134	2 274	641	8 432	24 691	4 278	3 385	676	93
Green Mountain Falls town	194	34 000	48	90	48	8	129	26 354	58	56	11	4
El Paso County (part)	171	32 875	43	82	46	-	123	25 729	58	50	11	4
Teller County (part)	23	44 375	5	8	2	8	6	38 125	-	6	-	-
Greenwood Village city, Arapahoe County	2 446	99 088	136	446	648	1 216	1 082	41 991	163	437	290	192
Grover town, Weld County	10	21 875	6	4	-	-	6	25 625	2	4	-	-
Gunbarrel CDP, Boulder County	2 286	60 994	271	630	861	524	1 371	37 091	362	588	358	63
Gunnison city, Gunnison County	776	27 016	363	306	102	5	473	21 194	307	153	13	-
Gypsum town, Eagle County	839	40 139	140	381	277	41	555	29 764	209	303	43	-
Hartman town, Prowers County	18	16 250	16	-	-	2	5	25 417	2	3	-	-
Haswell town, Kiowa County	9	31 875	3	4	-	2	9	9 750	7	2	-	-
Haxtun town, Phillips County	162	31 190	48	90	13	11	115	19 519	81	29	5	-
Hayden town, Routt County	397	38 150	76	215	101	5	201	23 359	111	84	6	-
Heritage Hills CDP, Douglas County	178	83 273	-	36	67	75	49	32 083	17	16	7	9
Highlands Ranch CDP, Douglas County	18 691	62 474	1 102	5 093	8 806	3 690	10 880	40 910	1 671	5 470	3 172	567
Hillrose town, Morgan County	40	23 333	22	13	3	2	37	17 750	29	8	-	-
Holly town, Prowers County	174	23 000	91	62	16	5	81	21 250	52	28	1	-
Holyoke city, Phillips County	404	30 500	154	205	35	10	214	17 455	164	47	3	-
Hooper town, Alamosa County	16	33 333	4	10	2	-	9	19 750	5	4	-	-
Hotchkiss town, Delta County	125	31 635	44	57	24	-	107	20 469	64	39	4	-
Hot Sulphur Springs town, Grand County	149	42 431	19	66	64	-	80	20 208	53	27	-	-
Hudson town, Weld County	341	36 108	70	199	68	4	166	23 088	96	62	8	-
Hugo town, Lincoln County	137	29 583	45	80	12	-	113	20 536	69	41	3	-
Idaho Springs city, Clear Creek County	420	35 446	109	221	77	13	303	22 688	170	105	28	-
Ignacio town, La Plata County	122	27 333	47	58	14	3	97	20 125	65	30	2	-
Iliff town, Logan County	27	30 938	10	7	8	2	10	16 000	8	2	-	-
Indian Hills CDP, Jefferson County	225	45 536	39	92	54	40	120	31 087	36	66	17	1
Jamestown town, Boulder County	43	46 042	-	27	16	-	23	31 875	-	20	3	-
Johnstown town, Weld County	831	39 680	188	422	216	5	469	26 108	215	212	42	-
Julesburg town, Sedgwick County	257	27 337	107	123	20	7	140	17 125	111	21	6	2
Keenesburg town, Weld County	160	30 682	56	69	34	1	112	27 188	49	56	7	-
Ken Caryl CDP, Jefferson County	7 344	50 090	651	3 004	3 053	636	4 962	36 173	905	2 973	967	117
Kersey town, Weld County	286	31 250	103	144	36	3	198	23 148	119	69	10	-
Keystone CDP, Summit County	226	26 563	108	72	31	15	64	30 833	22	30	12	-
Kim town, Las Animas County	22	22 500	11	11	-	-	12	27 000	2	10	-	-
Kiowa town, Elbert County	143	34 875	36	79	23	5	70	26 071	29	39	2	-
Kit Carson town, Cheyenne County	29	34 375	11	6	12	-	36	16 818	27	9	-	-
Kittredge CDP, Jefferson County	228	38 571	36	106	42	44	168	31 000	56	93	19	-
Kremmling town, Grand County	380	38 333	78	233	69	-	210	25 385	101	101	6	2
Lafayette city, Boulder County	5 328	44 167	927	2 024	1 597	780	3 586	31 381	1 027	1 847	571	141
La Jara town, Conejos County	139	25 208	69	48	22	-	117	20 368	79	28	8	2
La Junta city, Otero County	1 236	26 325	574	432	191	39	875	21 324	570	255	50	-
Lake City town, Hinsdale County	67	29 583	27	26	11	3	47	16 875	35	6	6	-
Lakeside town, Jefferson County	7	20 625	5	2	-	-	-	-	-	-	-	-
Lakewood city, Jefferson County	31 846	39 800	6 328	14 513	9 342	1 663	22 853	31 128	7 134	11 790	3 553	376
Lamar city, Prowers County	1 560	24 145	832	573	140	15	961	20 133	600	316	36	9
Laporte CDP, Larimer County	656	30 602	200	314	136	6	360	25 571	172	164	24	-
Larkspur town, Douglas County	58	36 528	7	42	9	-	28	29 583	5	23	-	-
La Salle town, Weld County	369	30 673	129	191	38	11	264	22 292	154	103	7	-
Las Animas city, Bent County	341	26 168	142	140	32	27	249	23 250	142	98	9	-
La Veta town, Huerfano County	144	30 417	58	43	39	4	99	21 691	59	31	7	2
Leadville city, Lake County	596	28 125	234	258	90	14	398	23 512	224	155	14	5
Leadville North CDP, Lake County	394	32 424	102	222	70	-	208	24 615	106	78	24	-
Limon town, Lincoln County	386	30 938	151	191	39	5	299	23 705	164	120	15	-
Lincoln Park CDP, Fremont County	593	34 909	160	305	120	8	491	24 156	259	186	41	5
Littleton city	8 641	43 698	1 516	3 356	2 750	1 019	6 168	33 377	1 667	3 055	1 189	257
Arapahoe County (part)	8 572	43 228	1 516	3 339	2 718	999	6 161	33 344	1 667	3 055	1 189	250
Douglas County (part)	26	57 143	-	7	7	12	-	-	-	-	-	-
Jefferson County (part)	43	53 594	-	10	25	8	7	100 000+	-	-	-	7
Lochbuie town, Weld County	389	30 993	127	199	58	5	218	25 288	106	104	8	-
Loghill Village CDP, Ouray County	40	42 500	2	20	9	9	19	27 188	6	11	2	-
Log Lane Village town, Morgan County	189	25 913	85	85	15	4	78	19 167	69	9	-	-
Lone Tree city, Douglas County	1 287	90 690	81	223	439	544	810	43 125	118	380	274	38
Longmont city	15 465	40 978	3 259	6 237	4 666	1 303	9 696	29 582	3 712	4 600	1 231	153
Boulder County (part)	15 465	40 978	3 259	6 237	4 666	1 303	9 696	29 582	3 712	4 600	1 231	153
Weld County (part)	-	-	-	-	-	-	-	-	-	-	-	-
Louisville city, Boulder County	4 290	57 159	439	1 334	1 777	740	2 871	36 659	544	1 476	676	175
Louviers CDP, Douglas County	60	47 632	-	48	12	-	33	12 063	20	7	-	6
Loveland city, Larimer County	10 646	38 971	2 105	4 984	2 912	645	6 727	26 714	2 889	3 034	715	89
Lyons town, Boulder County	349	45 417	66	122	119	42	206	29 750	64	100	35	7
Manassa town, Conejos County	177	23 295	96	49	26	6	86	16 029	67	19	-	-
Mancos town, Montezuma County	186	27 708	81	90	13	2	116	17 292	64	46	6	-
Manitou Springs city, El Paso County	1 183	39 102	275	543	302	63	720	24 286	376	264	72	8
Manzanola town, Otero County	60	24 688	31	22	7	-	15	15 250	15	-	-	-
Marble town, Gunnison County	34	29 375	14	17	2	1	18	20 000	14	4	-	-
Mead town, Weld County	488	55 455	29	176	191	92	293	32 596	81	138	64	10
Meeker town, Rio Blanco County	440	36 026	109	222	104	5	265	18 242	204	61	-	-
Meridian CDP, Douglas County	42	48 125	-	30	-	12	49	45 781	11	30	8	-
Merino town, Logan County	40	26 250	18	17	4	1	32	22 000	19	13	-	-
Milliken town, Weld County	573	33 646	147	335	81	10	350	22 417	196	135	19	-
Minturn town, Eagle County	251	32 350	73	128	45	5	125	26 750	52	61	4	8

Table 12. **Earnings in 1999 of Full-Time, Year-Round Workers, by Sex: 2000**—Con.

[Data based on a sample (except Tables 65-68). For information on confidentiality protection, coverage, sampling error, and nonsampling error, see Appendix G.
For location of definitions, see "How to Use This Census Report"]

State County Place	Male						Female					
			Earnings in 1999						Earnings in 1999			
	Workers with earnings	Median earnings in 1999 (dollars)	$1 to $24,999 or loss	$25,000 to $49,999	$50,000 to $99,999	$100,000 or more	Workers with earnings	Median earnings in 1999 (dollars)	$1 to $24,999 or loss	$25,000 to $49,999	$50,000 to $99,999	$100,000 or more
PLACE—Con.												
Moffat town, Saguache County	17	14 750	11	4	2	-	7	22 083	4	-	3	-
Monte Vista city, Rio Grande County	641	29 057	255	322	58	6	412	23 482	240	128	22	22
Montezuma town, Summit County	8	36 250	1	7	-	-	2	16 250	2	-	-	-
Montrose city, Montrose County	2 116	30 674	713	1 007	327	69	1 316	21 067	804	447	52	13
Monument town, El Paso County	426	41 071	79	209	128	10	293	27 583	118	134	36	5
Morrison town, Jefferson County	69	37 292	12	34	16	7	63	30 893	24	31	6	2
Mountain View town, Jefferson County	144	32 917	42	90	10	2	97	27 063	32	64	1	-
Mountain Village town, San Miguel County	253	30 099	92	101	28	32	90	32 250	34	44	10	2
Mount Crested Butte town, Gunnison County	125	33 542	47	41	16	21	43	32 188	17	17	7	2
Naturita town, Montrose County	123	33 203	29	83	11	-	45	15 625	32	13	-	-
Nederland town, Boulder County	323	40 521	52	144	90	37	199	36 417	47	103	47	2
New Castle town, Garfield County	490	39 597	92	239	152	7	275	27 933	103	160	9	3
Niwot CDP, Boulder County	876	81 813	38	204	308	326	441	39 279	55	245	101	40
Northglenn city	6 958	36 214	1 489	3 804	1 482	183	4 935	28 231	1 898	2 542	471	24
Adams County (part)	6 950	36 195	1 489	3 804	1 474	183	4 935	28 231	1 898	2 542	471	24
Weld County (part)	8	80 488	-	-	8	-	-	-	-	-	-	-
North Washington CDP, Adams County	86	29 286	38	39	9	-	48	21 875	26	22	-	-
Norwood town, San Miguel County	90	33 750	18	60	12	-	65	22 813	36	25	4	-
Nucla town, Montrose County	127	32 417	29	82	16	-	77	21 726	50	26	1	-
Nunn town, Weld County	81	27 292	35	36	7	3	52	21 875	29	21	2	-
Oak Creek town, Routt County	190	30 667	53	109	27	1	113	21 116	81	28	4	-
Olathe town, Montrose County	238	22 708	141	79	18	-	128	18 077	104	19	2	3
Olney Springs town, Crowley County	62	18 958	44	15	3	-	36	17 222	24	8	2	2
Ophir town, San Miguel County	33	37 321	2	19	9	3	7	53 750	-	2	5	-
Orchard City town, Delta County	394	30 938	128	204	62	-	262	20 179	183	64	15	-
Orchard Mesa CDP, Mesa County	1 224	30 589	399	583	217	25	936	23 775	493	416	19	8
Ordway town, Crowley County	173	25 139	86	63	20	4	90	26 607	36	50	2	2
Otis town, Washington County	91	30 089	28	53	10	-	50	20 833	36	12	2	-
Ouray city, Ouray County	168	35 217	42	83	21	22	63	27 083	29	34	-	-
Ovid town, Sedgwick County	44	25 417	20	24	-	-	37	16 042	34	1	2	-
Padroni CDP, Logan County	15	36 875	-	15	-	-	-	-	-	-	-	-
Pagosa Springs town, Archuleta County	266	24 125	140	104	12	10	162	21 406	101	54	7	-
Palisade town, Mesa County	401	28 231	162	179	55	5	262	21 875	170	76	10	6
Palmer Lake town, El Paso County	521	42 122	111	214	150	46	315	30 078	106	149	52	8
Paoli town, Phillips County	13	22 917	9	4	-	-	3	40 625	1	2	-	-
Paonia town, Delta County	240	35 962	58	126	56	-	94	17 500	57	27	8	2
Parachute town, Garfield County	171	31 118	61	89	17	4	88	21 875	62	26	-	-
Parker town, Douglas County	5 874	52 070	522	2 126	2 729	497	3 751	35 700	743	2 208	716	84
Peetz town, Logan County	36	31 875	15	18	3	-	34	21 667	21	10	3	-
Penrose CDP, Fremont County	737	35 981	153	433	151	-	466	20 870	291	131	44	-
Perry Park CDP, Douglas County	272	69 808	14	72	105	81	132	51 477	11	42	67	12
Pierce town, Weld County	162	33 611	39	92	27	4	140	22 174	82	46	12	-
Pitkin town, Gunnison County	27	40 313	6	13	8	-	15	34 375	2	6	7	-
Platteville town, Weld County	422	34 048	84	285	46	7	267	25 430	128	135	4	-
Poncha Springs town, Chaffee County	76	30 417	25	37	10	4	55	18 281	37	15	3	-
Ponderosa Park CDP, Elbert County	728	53 000	88	242	334	64	503	26 988	203	246	47	7
Pritchett town, Baca County	18	17 917	16	2	-	-	7	15 625	7	-	-	-
Pueblo city, Pueblo County	14 567	29 702	5 408	6 768	1 951	440	11 530	22 197	6 869	3 847	701	113
Pueblo West CDP, Pueblo County	3 577	37 161	711	1 862	842	162	2 506	26 310	1 100	1 179	218	9
Ramah town, El Paso County	32	29 167	11	16	5	-	22	21 667	13	9	-	-
Rangely town, Rio Blanco County	379	41 220	54	196	115	14	190	25 242	92	94	4	-
Raymer town, Weld County	17	29 583	6	11	-	-	11	21 875	6	5	-	-
Red Cliff town, Eagle County	79	35 694	24	45	9	1	47	30 750	17	29	1	-
Red Feather Lakes CDP, Larimer County	66	36 250	30	5	31	-	30	43 333	5	16	9	-
Redlands CDP, Mesa County	1 487	46 250	245	530	538	174	744	27 237	338	250	101	55
Rico town, Dolores County	45	31 806	8	27	7	3	24	23 750	12	9	3	-
Ridgway town, Ouray County	111	31 597	33	49	20	9	61	26 250	27	34	-	-
Rifle city, Garfield County	1 494	36 517	303	895	254	42	777	25 527	371	385	21	-
Rockvale town, Fremont County	78	28 182	29	37	12	-	35	17 679	24	11	-	-
Rocky Ford city, Otero County	558	26 271	249	239	57	13	367	17 485	255	99	13	-
Romeo town, Conejos County	39	23 438	22	13	2	2	35	21 563	19	16	-	-
Roxborough Park CDP, Douglas County	1 242	51 543	63	500	529	150	692	35 968	140	396	113	43
Rye town, Pueblo County	46	21 250	27	15	2	2	31	20 625	17	12	2	-
Saguache town, Saguache County	87	24 306	46	32	9	-	43	17 917	29	10	4	-
St. Mary's CDP, Clear Creek County	75	38 304	13	55	7	-	20	31 071	7	13	-	-
Salida city, Chaffee County	886	30 447	308	452	106	20	485	20 867	313	141	14	17
Salt Creek CDP, Pueblo County	99	26 339	42	34	23	-	102	16 563	77	19	6	-
Sanford town, Conejos County	133	25 268	65	56	12	-	73	17 212	52	19	2	-
San Luis town, Costilla County	59	20 156	39	16	4	-	38	13 333	28	8	-	2
Sawpit town, San Miguel County	5	27 083	-	3	2	-	-	-	-	-	-	-
Security-Widefield CDP, El Paso County	6 177	32 353	1 562	3 555	983	77	4 335	24 684	2 210	1 887	233	5
Sedalia CDP, Douglas County	35	41 042	-	21	14	-	11	32 292	-	11	-	-
Sedgwick town, Sedgwick County	49	19 792	31	18	-	-	31	16 042	23	8	-	-
Seibert town, Kit Carson County	28	30 000	10	11	7	-	18	12 500	13	5	-	-
Severance town, Weld County	131	40 375	13	83	27	8	73	26 645	24	49	-	-
Sheridan city, Arapahoe County	996	29 655	339	510	134	13	676	22 500	398	267	11	-
Sheridan Lake town, Kiowa County	15	20 313	11	2	2	-	4	8 750	4	-	-	-
Sherrelwood CDP, Adams County	3 612	31 833	1 012	2 085	468	47	2 356	26 853	992	1 223	141	-
Silt town, Garfield County	359	37 566	60	201	88	10	195	25 417	93	98	4	-
Silver Cliff town, Custer County	64	26 389	27	27	10	-	55	17 109	41	14	-	-
Silver Plume town, Clear Creek County	64	33 750	25	29	8	2	31	23 438	18	13	-	-
Silverthorne town, Summit County	824	31 983	266	365	142	51	514	27 172	204	255	41	14
Silverton town, San Juan County	84	30 588	23	50	8	3	57	19 886	29	25	3	-
Simla town, Elbert County	113	28 250	51	54	8	-	46	21 458	28	16	2	-
Snowmass Village town, Pitkin County	411	40 625	84	174	108	45	226	37 500	45	115	57	9
South Fork town, Rio Grande County	126	32 188	35	59	28	4	66	19 063	44	17	5	-

Table 12. **Earnings in 1999 of Full-Time, Year-Round Workers, by Sex: 2000**—Con.

[Data based on a sample (except Tables 65-68). For information on confidentiality protection, coverage, sampling error, and nonsampling error, see Appendix G.
For location of definitions, see "How to Use This Census Report"]

State County Place	Male						Female					
			Earnings in 1999						Earnings in 1999			
	Workers with earnings	Median earnings in 1999 (dollars)	$1 to $24,999 or loss	$25,000 to $49,999	$50,000 to $99,999	$100,000 or more	Workers with earnings	Median earnings in 1999 (dollars)	$1 to $24,999 or loss	$25,000 to $49,999	$50,000 to $99,999	$100,000 or more
PLACE—Con.												
Southglenn CDP, Arapahoe County	9 477	53 282	1 083	3 000	3 798	1 596	6 620	35 754	1 713	3 191	1 395	321
Springfield town, Baca County	228	25 385	110	100	18	-	186	16 339	151	31	4	-
Starkville town, Las Animas County	21	30 417	8	13	-	-	23	19 844	12	7	4	-
Steamboat Springs city, Routt County	2 411	35 536	639	1 081	582	109	1 446	28 244	605	601	168	72
Sterling city, Logan County	1 962	27 921	790	864	273	35	1 187	20 508	758	398	31	-
Stonegate CDP, Douglas County	1 538	74 167	78	232	796	432	788	47 000	71	363	284	70
Strasburg CDP	294	42 097	40	173	70	11	228	25 862	104	100	24	-
Adams County (part)	144	41 522	16	98	30	-	123	26 193	51	65	7	-
Arapahoe County (part)	150	44 167	24	75	40	11	105	24 911	53	35	17	-
Stratmoor CDP, El Paso County	1 301	26 514	556	602	140	3	822	22 463	489	278	44	11
Stratton town, Kit Carson County	122	31 875	31	61	24	6	74	17 857	51	23	-	-
Sugar City town, Crowley County	33	27 813	16	13	4	-	22	18 750	14	8	-	-
Superior town	2 261	66 265	148	530	1 035	548	1 382	37 108	233	681	326	142
Boulder County (part)	2 261	66 265	148	530	1 035	548	1 382	37 108	233	681	326	142
Jefferson County (part)	-	-	-	-	-	-	-	-	-	-	-	-
Swink town, Otero County	129	36 806	45	47	26	11	75	25 694	35	37	3	-
Tabernash CDP, Grand County	42	36 250	5	37	-	-	9	24 750	5	4	-	-
Telluride town, San Miguel County	454	35 329	119	185	114	36	306	30 096	103	164	28	11
The Pinery CDP, Douglas County	1 813	79 255	146	153	892	622	859	42 835	144	365	288	62
Thornton city	19 621	40 098	3 333	9 944	5 560	784	12 905	29 982	4 318	7 102	1 399	86
Adams County (part)	19 621	40 098	3 333	9 944	5 560	784	12 905	29 982	4 318	7 102	1 399	86
Weld County (part)	-	-	-	-	-	-	-	-	-	-	-	-
Timnath town, Larimer County	57	41 250	8	30	14	5	27	29 375	12	8	7	-
Todd Creek CDP, Adams County	365	56 063	11	150	144	60	219	35 524	65	115	28	11
Towaoc CDP, Montezuma County	126	19 583	84	35	7	-	134	15 658	122	10	-	2
Trinidad city, Las Animas County	1 220	27 817	508	511	171	30	797	20 664	534	237	26	-
Twin Lakes CDP, Adams County	1 148	31 336	447	534	155	12	717	24 832	363	300	48	6
Two Buttes town, Baca County	15	26 875	6	9	-	-	7	38 125	3	4	-	-
Vail town, Eagle County	1 263	33 534	298	594	248	123	662	32 065	142	359	106	55
Victor city, Teller County	88	38 750	22	41	20	5	55	17 019	41	14	-	-
Vilas town, Baca County	22	33 750	7	6	9	-	5	55 417	2	-	3	-
Vona town, Kit Carson County	10	25 000	5	5	-	-	5	18 125	4	1	-	-
Walden town, Jackson County	136	31 111	48	54	30	4	64	18 611	46	15	3	-
Walsenburg city, Huerfano County	466	20 347	281	136	35	14	388	19 020	269	103	16	-
Walsh town, Baca County	115	22 344	80	22	11	2	67	19 688	47	16	2	2
Ward town, Boulder County	15	26 250	6	9	-	-	3	28 750	-	3	-	-
Welby CDP, Adams County	2 610	32 222	655	1 562	368	25	1 970	26 057	881	963	126	-
Wellington town, Larimer County	610	34 107	171	307	125	7	355	25 991	166	162	22	5
Westcliffe town, Custer County	63	28 542	25	29	9	-	43	18 750	30	13	-	-
Westcreek CDP, Douglas County	34	37 222	9	18	7	-	6	36 250	-	6	-	-
Westminster city	24 955	41 539	3 823	11 388	8 178	1 566	16 763	31 568	4 959	8 775	2 716	313
Adams County (part)	13 913	40 286	2 551	6 383	4 042	937	9 115	30 223	3 007	4 572	1 337	199
Jefferson County (part)	11 042	44 772	1 272	5 005	4 136	629	7 648	33 097	1 952	4 203	1 379	114
West Pleasant View CDP, Jefferson County	860	35 929	220	435	199	6	548	27 742	238	246	56	8
Wheat Ridge city, Jefferson County	6 338	36 711	1 533	3 046	1 429	330	4 812	28 370	1 768	2 513	499	32
Wiggins town, Morgan County	172	26 296	72	83	13	4	90	20 833	65	25	-	-
Wiley town, Prowers County	93	30 156	36	40	17	-	72	18 750	54	15	3	-
Williamsburg town, Fremont County	99	32 159	30	53	14	2	78	19 063	46	32	-	-
Windsor town	2 303	42 543	305	1 162	739	97	1 391	29 280	528	679	166	18
Larimer County (part)	129	70 213	22	24	77	6	87	48 942	26	23	38	-
Weld County (part)	2 174	42 290	283	1 138	662	91	1 304	28 838	502	656	128	18
Winter Park town, Grand County	177	35 221	54	67	36	20	104	27 500	45	40	15	4
Woodland Park city, Teller County	1 517	36 157	404	648	387	78	1 093	27 459	456	517	106	14
Woodmoor CDP, El Paso County	1 604	76 333	107	294	804	399	817	38 301	203	331	215	68
Wray city, Yuma County	389	26 847	162	172	44	11	281	19 250	199	73	9	-
Yampa town, Routt County	88	37 000	18	50	17	3	45	20 625	34	9	2	-
Yuma city, Yuma County	600	25 962	285	262	42	11	381	16 968	269	108	4	-

Table 13. **Household Income in 1999: 2000**

[Data based on a sample (except Tables 65-68). For information on confidentiality protection, coverage, sampling error, and nonsampling error, see Appendix G.
For location of definitions, see "How to Use This Census Report"]

State County County Subdivision Place	Total households	Median income in 1999 (dollars)	Household income in 1999								Percent of households with income in 1999 of $100,000 or more
			Less than $10,000	$10,000 to $24,999	$25,000 to $49,999	$50,000 to $74,999	$75,000 to $99,999	$100,000 to $149,999	$150,000 to $199,999	$200,000 or more	
The State	**1 659 308**	**47 203**	**114 658**	**268 581**	**490 871**	**351 663**	**197 339**	**150 572**	**42 707**	**42 917**	**14.2**
Adams County	128 290	47 323	7 264	18 362	42 147	31 784	15 923	9 401	1 891	1 518	10.0
Brighton CCD	9 866	53 496	508	1 241	2 846	2 484	1 381	962	262	182	14.3
Brighton city (part)	6 666	46 346	385	1 051	2 139	1 737	758	480	101	15	8.9
Broomfield city (part)	28	57 813	-	-	13	15	-	-	-	-	-
Commerce City city (part)	155	58 194	13	-	22	73	32	15	-	-	9.7
Thornton city (part)	60	91 348	-	-	13	13	20	-	6	8	23.3
Todd Creek CDP	459	83 676	18	22	63	88	124	95	19	30	31.4
Westminster city (part)	132	103 322	-	7	7	26	16	59	5	12	57.6
Commerce City CCD	8 922	33 893	1 043	2 011	3 271	1 835	439	193	39	91	3.6
Commerce City city (part)	6 616	32 998	784	1 511	2 425	1 319	334	129	34	80	3.7
Derby CDP	1 964	38 571	213	403	713	472	96	51	5	11	3.4
North Washington CDP (part)	186	32 500	15	71	84	7	9	-	-	-	-
Thornton city (part)	-	-	-	-	-	-	-	-	-	-	(X)
East Adams CCD	2 040	51 521	90	232	639	588	265	147	35	44	11.1
Aurora city (part)	30	64 444	-	-	-	24	-	6	-	-	20.0
Bennett town (part)	712	46 600	38	84	268	209	69	40	1	3	6.2
Strasburg CDP (part)	286	49 063	20	47	79	90	34	16	-	-	5.6
North Aurora CCD	12 970	35 425	1 362	2 746	4 906	2 586	872	398	47	53	3.8
Aurora city (part)	12 927	35 327	1 362	2 746	4 903	2 558	860	398	47	53	3.9
West Adams CCD	94 492	50 276	4 261	12 132	30 485	24 291	12 966	7 701	1 508	1 148	11.0
Arvada city (part)	990	60 458	7	114	232	312	208	109	8	-	11.8
Berkley CDP	3 719	36 945	287	798	1 275	666	399	234	27	33	7.9
Brighton city (part)	-	-	-	-	-	-	-	-	-	-	(X)
Broomfield city (part)	5 106	66 330	123	298	994	1 608	1 197	672	93	121	17.4
Commerce City city (part)	-	-	-	-	-	-	-	-	-	-	(X)
Federal Heights city	5 079	33 750	405	1 209	2 100	991	238	100	27	9	2.7
Northglenn city (part)	11 678	48 243	419	1 330	4 357	3 158	1 502	742	125	45	7.8
North Washington CDP (part)	17	17 188	-	9	8	-	-	-	-	-	-
Sherrelwood CDP	6 108	42 722	339	965	2 422	1 447	575	285	30	45	5.9
Thornton city (part)	28 958	54 411	918	3 240	8 710	8 221	4 492	2 633	458	286	11.7
Twin Lakes CDP	2 178	38 536	180	417	755	483	200	124	9	10	6.6
Welby CDP	4 676	41 430	351	716	1 809	1 108	457	193	24	18	5.0
Westminster city (part)	22 385	51 670	1 142	2 683	6 809	5 198	3 107	2 259	642	545	15.4
Alamosa County	5 475	29 447	877	1 435	1 732	835	242	281	29	44	6.5
Alamosa CCD	5 072	28 565	841	1 344	1 607	762	196	250	28	44	6.3
Alamosa city	2 958	25 453	577	873	865	323	98	177	16	29	7.5
Alamosa East CDP	554	27 176	98	132	225	79	13	7	-	-	1.3
Mosca-Hooper CCD	403	36 719	36	91	125	73	46	31	1	-	7.9
Hooper town	41	31 964	3	8	23	4	-	3	-	-	7.3
Arapahoe County	190 961	53 570	8 595	23 349	55 396	43 109	26 258	20 952	5 945	7 357	17.9
East Arapahoe CCD	2 616	51 108	173	397	699	645	404	205	49	44	11.4
Aurora city (part)	94	35 500	14	16	26	28	2	-	8	-	8.5
Bennett town (part)	-	-	-	-	-	-	-	-	-	-	(X)
Byers CDP	440	43 750	31	71	158	92	49	30	5	4	8.9
Deer Trail town	243	30 481	21	70	95	26	21	8	2	-	4.1
Strasburg CDP (part)	201	66 477	13	16	46	36	62	21	7	-	13.9
South Aurora CCD	116 006	50 920	5 124	14 678	36 702	27 695	16 321	10 978	2 465	2 043	13.3
Aurora city (part)	92 445	48 328	4 311	12 366	31 222	22 759	12 092	7 331	1 411	953	10.5
Foxfield town	243	109 507	7	15	27	22	35	60	37	40	56.4
Glendale city	2 635	29 043	280	797	995	275	196	83	-	9	3.5
Southwest Arapahoe CCD	72 339	59 927	3 298	8 274	17 995	14 769	9 533	9 769	3 431	5 270	25.5
Aurora city (part)	30	200 000+	-	-	8	-	-	-	6	16	73.3
Bow Mar town (part)	202	102 609	7	7	25	29	29	45	12	48	52.0
Castlewood CDP	9 662	80 983	219	448	1 697	1 948	1 866	2 055	664	765	36.1
Cherry Hills Village city	1 980	190 805	26	51	177	156	151	243	227	949	71.7
Columbine CDP (part)	629	72 656	22	23	174	103	101	121	45	40	32.8
Columbine Valley town	452	118 196	10	22	48	37	69	80	48	138	58.8
Englewood city	14 328	38 943	1 123	2 977	4 926	3 211	1 189	738	115	49	6.3
Greenwood Village city	3 977	116 147	70	124	477	592	443	693	449	1 129	57.1
Littleton city (part)	17 319	50 484	981	2 537	5 027	3 623	1 966	2 088	587	510	18.4
Sheridan city	2 249	34 984	245	563	810	416	123	47	35	10	4.1
Southglenn CDP	16 469	69 833	415	1 092	3 644	3 869	3 003	2 665	817	964	27.0
Archuleta County	3 989	37 901	403	808	1 412	729	306	165	63	103	8.3
Arboles CCD	357	35 673	47	77	115	96	17	2	1	2	1.4
Arboles CDP	111	33 125	16	17	47	26	-	2	1	2	4.5
Pagosa Springs CCD	3 632	38 143	356	731	1 297	633	289	163	62	101	9.0
Pagosa Springs town	651	29 469	100	166	253	85	26	12	3	6	3.2
Baca County	1 907	28 099	320	552	677	209	95	29	12	13	2.8
Campo CCD	172	26 250	29	55	67	8	8	3	-	2	2.9
Campo town	57	20 875	16	25	14	2	-	-	-	-	-
Pritchett CCD	133	29 750	21	35	46	19	8	-	-	4	3.0
Pritchett town	51	19 750	5	23	17	2	4	-	-	-	-
Springfield CCD	980	26 635	170	303	338	103	47	11	3	5	1.9
Springfield town	694	24 375	114	241	244	55	28	9	3	-	1.7
Vilas town	50	34 167	8	12	18	3	9	-	-	-	-
Walsh CCD	622	29 900	100	159	226	79	32	15	9	2	4.2
Two Buttes town	34	25 000	8	9	10	7	-	-	-	-	-
Walsh town	319	24 911	49	111	100	39	10	6	2	2	3.1
Bent County	2 001	28 125	310	550	679	315	71	46	13	17	3.8
Las Animas CCD	1 539	26 747	271	437	501	233	53	26	11	7	2.9
Las Animas city	1 100	26 157	202	323	349	142	40	26	11	7	4.0
McClave CCD	332	34 792	33	88	105	62	18	20	2	4	7.8
Purgatoire Valley CCD	130	37 250	6	25	73	20	-	-	-	6	4.6
Boulder County	114 793	55 861	7 549	14 954	28 225	23 585	15 603	15 248	5 063	4 566	21.7
Bald Mountain CCD	4 808	72 869	162	413	964	969	775	834	382	309	31.7
Boulder city (part)	116	59 239	-	6	26	52	21	5	6	-	9.5
Coal Creek CDP (part)	348	73 839	14	8	44	121	82	68	11	-	22.7
Eldora CDP	101	51 875	13	10	23	43	8	4	-	-	4.0
Gold Hill CDP	105	48 750	-	45	15	15	16	14	-	-	13.3
Jamestown town	98	67 500	5	4	20	33	24	9	3	-	12.2

Table 13. **Household Income in 1999: 2000**—Con.

[Data based on a sample (except Tables 65-68). For information on confidentiality protection, coverage, sampling error, and nonsampling error, see Appendix G.
For location of definitions, see "How to Use This Census Report"]

State County County Subdivision Place	Total households	Median income in 1999 (dollars)	Household income in 1999								Percent of households with income in 1999 of $100,000 or more
			Less than $10,000	$10,000 to $24,999	$25,000 to $49,999	$50,000 to $74,999	$75,000 to $99,999	$100,000 to $149,999	$150,000 to $199,999	$200,000 or more	
Boulder County—Con.											
Bald Mountain CCD—Con.											
Nederland town	634	50 588	34	111	168	135	72	66	32	16	18.0
Ward town	29	33 750	-	9	8	8	4	-	-	-	-
Boulder CCD	47 405	49 215	4 336	7 555	12 063	8 155	5 483	5 809	2 093	1 911	20.7
Boulder city (part)	39 480	44 665	4 052	7 021	10 339	6 696	4 293	4 264	1 483	1 332	17.9
Eldorado Springs CDP	269	48 875	27	38	74	41	25	27	16	21	23.8
Gunbarrel CDP (part)	3 731	66 603	131	288	988	614	629	674	196	211	29.0
Lafayette city (part)	93	100 813	-	5	12	13	15	28	-	20	51.6
Louisville city (part)	130	100 881	-	-	-	31	32	42	5	20	51.5
Superior town (part)	224	56 500	-	6	79	65	38	18	14	4	16.1
Lafayette-Louisville CCD	30 069	65 676	1 263	2 476	6 702	7 070	4 869	4 894	1 503	1 292	25.6
Broomfield city (part)	8 135	61 884	413	728	2 028	1 796	1 267	1 364	302	237	23.4
Erie town (part)	1 488	81 777	9	34	133	407	412	312	105	76	33.1
Lafayette city (part)	8 845	56 128	470	978	2 250	2 283	1 151	1 046	325	342	19.4
Louisville city (part)	7 035	68 934	236	506	1 521	1 642	1 267	1 154	443	266	26.5
Superior town (part)	3 182	83 696	112	151	468	648	615	705	223	260	37.3
Longmont CCD	32 085	54 114	1 755	4 426	8 372	7 326	4 421	3 664	1 073	1 048	18.0
Boulder city (part)	14	39 688	-	-	8	6	-	-	-	-	-
Gunbarrel CDP (part)	324	74 063	11	15	40	99	35	70	22	32	38.3
Longmont city (part)	26 771	51 174	1 559	3 911	7 505	6 228	3 692	2 655	706	515	14.5
Lyons town	664	50 764	36	117	168	142	66	86	29	20	20.3
Niwot CDP	1 517	86 914	87	78	183	262	258	352	109	188	42.8
Upper St. Vrain CCD	426	43 500	33	84	124	65	55	47	12	6	15.3
Allenspark CDP	261	42 596	29	44	78	37	25	40	4	4	18.4
Chaffee County	6 612	34 368	735	1 593	2 261	1 055	497	276	111	84	7.1
Buena Vista CCD	2 534	36 839	221	584	805	507	215	113	37	52	8.0
Buena Vista town	886	34 800	100	192	338	162	60	29	5	-	3.8
Salida CCD	4 078	32 422	514	1 009	1 456	548	282	163	74	32	6.6
Poncha Springs town	196	31 429	22	45	85	22	13	6	3	-	4.6
Salida city	2 496	28 790	366	696	920	267	135	66	31	15	4.5
Cheyenne County	878	37 054	99	206	290	177	44	48	6	8	7.1
Cheyenne Wells CCD	636	40 368	65	125	232	134	27	43	6	4	8.3
Cheyenne Wells town	423	36 563	53	85	162	78	15	26	2	2	7.1
Kit Carson CCD	242	28 500	34	81	58	43	17	5	-	4	3.7
Kit Carson town	109	19 531	26	34	25	22	2	-	-	-	-
Clear Creek County	4 028	50 997	211	542	1 198	856	510	457	147	107	17.7
Georgetown CCD	1 186	41 977	86	184	463	255	107	59	12	20	7.7
Downieville-Lawson-Dumont CDP	130	47 813	-	13	59	39	13	6	-	-	4.6
Empire town	167	32 159	17	48	47	24	22	7	2	-	5.4
Georgetown town	482	42 969	32	60	187	125	39	25	5	9	8.1
Silver Plume town	109	35 208	18	24	33	23	9	2	-	-	1.8
Idaho Springs CCD	2 842	55 833	125	358	735	601	403	398	135	87	21.8
Idaho Springs city	858	39 643	61	185	297	164	93	53	2	3	6.8
St. Mary's CDP	100	46 719	-	19	42	25	14	-	-	-	-
Conejos County	2 981	24 744	581	923	866	371	131	87	11	11	3.7
Antonito CCD	765	20 762	205	238	207	67	27	14	3	4	2.7
Antonito town	366	19 205	116	122	101	10	13	2	-	2	1.1
Conejos West CCD	215	28 365	34	55	71	35	12	6	2	-	3.7
La Jara CCD	1 298	27 311	218	382	392	193	70	39	4	-	3.3
La Jara town	316	24 167	58	105	82	39	18	10	4	-	4.4
Sanford town	276	25 625	48	88	83	32	19	6	-	-	2.2
Manassa CCD	703	23 493	124	248	196	76	22	28	2	7	5.3
Manassa town	397	23 092	74	139	110	48	5	14	2	5	5.3
Romeo town	121	19 306	26	49	26	18	-	-	-	2	1.7
Costilla County	1 496	19 531	382	520	413	128	24	21	4	4	1.9
Blanca CCD	612	23 438	112	214	187	71	11	9	4	4	2.8
Blanca town	141	22 875	24	55	44	14	-	2	-	2	2.8
Fort Garland CDP	166	18 929	41	60	41	20	4	-	-	-	-
San Luis CCD	884	17 308	270	306	226	57	13	12	-	-	1.4
San Luis town	339	14 213	128	126	64	12	4	5	-	-	1.5
Crowley County	1 362	26 803	208	429	458	154	71	15	8	19	3.1
Ordway CCD	1 157	26 386	182	366	403	113	59	15	8	11	2.9
Crowley town	65	30 313	9	20	28	7	1	-	-	-	-
Olney Springs town	152	25 536	20	53	53	18	4	2	-	2	2.6
Ordway town	469	23 967	84	160	139	45	23	11	3	4	3.8
Sugar City CCD	205	30 547	26	63	55	41	12	-	-	8	3.9
Sugar City town	121	25 208	26	34	43	16	2	-	-	-	-
Custer County	1 490	34 731	181	338	494	254	103	81	20	19	8.1
Westcliffe CCD	1 490	34 731	181	338	494	254	103	81	20	19	8.1
Silver Cliff town	216	25 000	42	66	66	22	8	12	-	-	5.6
Westcliffe town	205	23 125	55	49	58	33	8	2	-	-	1.0
Delta County	11 062	32 785	1 142	2 997	3 773	1 881	713	378	84	94	5.0
Cedaredge CCD	3 269	34 337	295	829	1 172	625	193	93	17	45	4.7
Cedaredge town	882	27 381	125	276	296	119	41	10	5	10	2.8
Orchard City town (part)	1 174	35 915	89	296	451	242	62	17	4	13	2.9
Delta CCD	4 242	30 888	427	1 279	1 503	565	279	139	30	20	4.5
Delta city	2 527	27 415	314	850	794	296	189	62	22	-	3.3
Hotchkiss CCD	1 887	33 262	272	460	565	348	132	56	32	22	5.8
Crawford town	153	23 281	27	55	33	28	10	-	-	-	-
Hotchkiss town	408	28 056	65	108	146	66	16	7	-	-	1.7
Orchard City town (part)	-	-	-	-	-	-	-	-	-	-	(X)
Paonia CCD	1 664	33 676	148	429	533	343	109	90	5	7	6.1
Paonia town	635	31 831	56	174	235	123	39	6	2	-	1.3
Denver County	239 415	39 500	24 286	46 714	75 257	43 712	21 836	16 662	4 912	6 036	11.5
Denver CCD	239 415	39 500	24 286	46 714	75 257	43 712	21 836	16 662	4 912	6 036	11.5
Denver city	239 415	39 500	24 286	46 714	75 257	43 712	21 836	16 662	4 912	6 036	11.5

Table 13. **Household Income in 1999: 2000**—Con.

[Data based on a sample (except Tables 65-68). For information on confidentiality protection, coverage, sampling error, and nonsampling error, see Appendix G.
For location of definitions, see "How to Use This Census Report"]

State County County Subdivision Place	Total households	Median income in 1999 (dollars)	Household income in 1999								Percent of households with income in 1999 of $100,000 or more
			Less than $10,000	$10,000 to $24,999	$25,000 to $49,999	$50,000 to $74,999	$75,000 to $99,999	$100,000 to $149,999	$150,000 to $199,999	$200,000 or more	
Dolores County	783	32 196	134	176	262	139	42	14	7	9	3.8
Dove Creek CCD	657	31 198	113	158	218	115	32	9	3	9	3.2
Dove Creek town	274	27 500	50	73	95	48	7	-	1	-	0.4
Rico CCD	126	36 667	21	18	44	24	10	5	4	-	7.1
Rico town	116	36 667	18	16	44	21	8	5	4	-	7.8
Douglas County	61 029	82 929	1 002	2 739	8 977	13 388	12 515	13 588	4 560	4 260	36.7
Castle Rock CCD	7 559	70 879	216	576	1 477	1 723	1 344	1 445	402	376	29.4
Castle Rock town (part)	5 105	63 542	155	485	1 090	1 294	886	844	207	144	23.4
Larkspur town	108	43 750	11	21	32	22	14	8	-	-	7.4
Perry Park CDP	512	88 408	-	21	74	102	91	157	23	44	43.8
Parker CCD	19 390	81 337	293	833	2 809	4 713	4 015	4 161	1 384	1 182	34.7
Aurora city (part)	-	-	-	-	-	-	-	-	-	-	(X)
Castle Rock town (part)	1 662	72 008	14	52	249	603	387	288	23	46	21.5
Cottonwood CDP	335	64 013	-	9	63	147	82	27	7	-	10.1
Franktown CDP	35	60 375	-	-	9	17	-	9	-	-	25.7
Grand View Estates CDP	242	66 250	7	30	23	93	36	36	-	17	21.9
Meridian CDP	95	45 781	12	11	41	-	19	-	-	12	12.6
Parker town	7 923	74 116	123	382	1 319	2 210	1 776	1 557	359	197	26.7
Stonegate CDP	1 903	101 718	14	35	176	266	427	633	149	203	51.8
The Pinery CDP	2 426	105 187	23	42	178	376	487	650	364	306	54.4
Sedalia CCD	34 080	86 432	493	1 330	4 691	6 952	7 156	7 982	2 774	2 702	39.5
Acres Green CDP	1 039	66 789	9	48	240	317	288	114	15	8	13.2
Carriage Club CDP	301	101 402	-	14	27	43	57	113	9	38	53.2
Castle Pines CDP	2 070	138 035	6	26	88	187	291	509	302	661	71.1
Castle Rock town (part)	512	34 643	25	50	237	119	55	26	-	-	5.1
Heritage Hills CDP	235	110 186	9	8	16	33	37	48	24	60	56.2
Highlands Ranch CDP	24 591	86 792	260	837	3 320	5 103	5 530	6 148	1 961	1 432	38.8
Littleton city (part)	34	76 181	-	-	15	-	7	12	-	-	35.3
Lone Tree city	1 865	96 308	15	106	246	308	293	410	204	283	48.1
Louviers CDP	112	41 932	8	20	42	29	7	6	-	-	5.4
Roxborough Park CDP	1 599	78 607	40	26	201	475	338	280	127	112	32.5
Sedalia CDP	66	37 045	-	-	39	13	14	-	-	-	-
Westcreek CDP	39	71 042	-	17	-	6	9	7	-	-	17.9
Eagle County	15 210	62 682	488	1 347	3 633	3 711	2 431	2 074	608	918	23.7
Basalt CCD	2 581	62 152	112	210	621	673	480	291	106	88	18.8
Basalt town (part)	759	67 458	34	55	169	175	161	88	42	35	21.7
El Jebel CDP	1 413	60 685	75	99	345	410	254	160	36	34	16.3
Eagle-Gypsum CCD	3 855	61 706	136	296	1 037	980	678	406	101	221	18.9
Eagle town	1 006	62 750	55	102	215	281	223	94	32	4	12.9
Edwards CDP (part)	614	61 977	13	84	146	115	71	52	8	125	30.1
Gypsum town	1 187	59 671	30	76	331	361	223	118	29	19	14.0
Minturn-Red Cliff CCD	8 774	63 907	240	841	1 975	2 058	1 273	1 377	401	609	27.2
Avon town	1 808	56 921	46	218	497	430	222	225	44	126	21.8
Eagle-Vail CDP	1 076	87 297	8	24	207	176	229	317	51	64	40.1
Edwards CDP (part)	2 369	73 227	39	191	386	599	392	418	114	230	32.2
Minturn town	405	51 736	5	80	105	92	52	52	11	8	17.5
Red Cliff town	115	50 104	9	15	33	37	16	4	1	-	4.3
Vail town	2 174	56 680	83	238	545	541	253	283	98	133	23.6
Elbert County	6 760	62 480	185	633	1 632	1 683	1 205	1 007	203	212	21.0
Agate CCD	169	41 094	7	25	76	35	19	7	-	-	4.1
Elizabeth CCD	6 054	66 463	135	472	1 344	1 582	1 152	971	189	209	22.6
Elizabeth town	527	49 596	32	74	163	155	61	32	5	5	8.0
Kiowa town	233	40 809	17	29	111	53	11	10	2	-	5.2
Ponderosa Park CDP	1 034	70 192	15	107	175	273	228	181	23	32	22.8
Simla CCD	537	34 375	43	136	212	66	34	29	14	3	8.6
Simla town	249	31 382	21	69	115	27	12	2	3	-	2.0
El Paso County	192 599	46 844	11 555	31 257	60 192	43 037	23 053	15 856	4 204	3 445	12.2
Black Forest-Peyton CCD	12 859	78 359	304	720	2 187	2 757	2 813	2 654	879	545	31.7
Black Forest CDP	4 483	77 085	79	253	744	1 039	1 035	900	290	143	29.7
Calhan town	358	35 735	35	71	114	87	33	14	-	4	5.0
Colorado Springs city (part)	336	69 444	9	24	83	54	93	37	20	16	21.7
Gleneagle CDP	1 456	84 491	7	20	247	302	340	445	62	33	37.1
Monument town (part)	141	69 464	-	2	24	60	26	26	3	-	20.6
Ramah town	55	29 250	8	14	19	9	5	-	-	-	-
Woodmoor CDP (part)	2 337	97 359	31	61	189	424	519	676	253	184	47.6
Cheyenne Mountain CCD	3 214	82 071	103	251	639	487	431	603	374	326	40.5
Colorado Springs city (part)	2 619	89 680	64	189	429	390	357	536	351	303	45.4
Colorado Springs CCD	138 817	43 704	9 467	25 242	44 265	29 583	15 353	10 169	2 516	2 222	10.7
Cimarron Hills CDP (part)	55	31 250	12	12	18	7	6	-	-	-	-
Colorado Springs city (part)	135 092	43 788	9 244	24 420	43 125	28 706	14 991	9 962	2 446	2 198	10.8
Fountain city (part)	270	32 159	9	70	130	44	11	6	-	-	2.2
Security-Widefield CDP (part)	54	33 333	6	19	20	2	-	7	-	-	13.0
Stratmoor CDP (part)	2 247	37 662	114	569	780	568	136	48	26	6	3.6
Elsmere CCD	9 527	52 986	271	936	2 986	3 155	1 397	669	60	53	8.2
Cimarron Hills CDP (part)	5 289	46 526	215	693	1 934	1 448	644	331	17	7	6.7
Colorado Springs city (part)	3 153	61 829	14	82	689	1 408	646	267	28	19	10.0
Fountain CCD	16 643	45 490	699	2 356	6 374	4 456	1 728	842	119	69	6.2
Colorado Springs city (part)	-	-	-	-	-	-	-	-	-	-	(X)
Fort Carson CDP	1 677	34 883	34	317	982	277	48	19	-	-	1.1
Fountain city (part)	4 702	42 428	306	734	1 810	1 167	403	223	41	18	6.0
Security-Widefield CDP (part)	9 926	49 016	356	1 247	3 504	2 917	1 241	553	67	41	6.7
Stratmoor CDP (part)	-	-	-	-	-	-	-	-	-	-	(X)
Monument CCD	6 201	47 571	402	955	1 933	1 223	769	606	181	132	14.8
Air Force Academy CDP	1 136	43 417	18	83	630	270	74	42	13	6	5.4
Colorado Springs city (part)	351	53 036	42	53	79	50	57	38	-	32	19.9
Manitou Springs city (part)	2 348	39 657	242	525	640	419	261	192	54	15	11.1
Monument town (part)	577	43 646	51	114	168	119	91	20	7	7	5.9
Palmer Lake town	841	52 340	25	117	242	198	126	92	10	31	15.8
Woodmoor CDP (part)	-	-	-	-	-	-	-	-	-	-	(X)
Pikes Peak CCD	1 655	48 135	77	254	545	306	202	155	35	81	16.4
Cascade-Chipita Park CDP	747	48 719	22	129	243	177	94	49	23	10	11.0
Colorado Springs city (part)	190	135 378	6	6	22	-	27	53	9	67	67.9
Green Mountain Falls town (part)	334	43 833	16	71	115	70	38	17	3	4	7.2
Manitou Springs city (part)	122	51 750	-	21	33	23	34	11	-	-	9.0

Table 13. **Household Income in 1999: 2000**—Con.

[Data based on a sample (except Tables 65-68). For information on confidentiality protection, coverage, sampling error, and nonsampling error, see Appendix G.
For location of definitions, see "How to Use This Census Report"]

State County County Subdivision Place	Total households	Median income in 1999 (dollars)	Household income in 1999								Percent of households with income in 1999 of $100,000 or more
			Less than $10,000	$10,000 to $24,999	$25,000 to $49,999	$50,000 to $74,999	$75,000 to $99,999	$100,000 to $149,999	$150,000 to $199,999	$200,000 or more	
El Paso County—Con.											
Southeastern El Paso CCD	3 683	46 374	232	543	1 263	1 070	360	158	40	17	5.8
Colorado Springs city (part)	16	27 917	-	7	9	-	-	-	-	-	-
Fountain city (part)	17	119 043	-	-	-	-	-	10	7	-	100.0
Fremont County	15 254	34 150	1 634	3 741	5 252	2 815	1 136	503	91	82	4.4
Canon City CCD	9 858	34 191	1 097	2 434	3 304	1 810	747	339	75	52	4.7
Brookside town	81	34 688	1	22	31	14	13	-	-	-	-
Canon City city	6 195	31 736	796	1 623	2 111	1 019	420	183	25	18	3.6
Florence city (part)	-	-	-	-	-	-	-	-	-	-	(X)
Lincoln Park CDP	1 615	35 313	130	410	558	319	117	64	7	10	5.0
Williamsburg town (part)	2	43 750	-	-	2	-	-	-	-	-	-
Cotopaxi CCD	1 311	35 518	88	350	447	248	93	60	12	13	6.5
Florence CCD	2 402	30 608	308	635	848	397	141	64	1	8	3.0
Coal Creek town	125	26 563	13	47	39	16	4	6	-	-	4.8
Florence city (part)	1 450	29 628	198	374	518	263	58	31	-	8	2.7
Rockvale town	164	30 000	28	43	65	17	11	-	-	-	-
Williamsburg town (part)	241	34 653	22	55	100	44	14	6	-	-	2.5
Penrose-Portland CCD	1 683	37 820	141	322	653	360	155	40	3	9	3.1
Penrose CDP	1 493	35 638	127	306	566	302	140	40	3	9	3.5
Garfield County	16 215	47 016	895	2 520	5 171	3 851	2 032	1 172	300	274	10.8
Glenwood Springs CCD	7 764	51 234	407	1 087	2 269	1 753	1 052	771	222	203	15.4
Carbondale town	1 795	52 429	139	223	484	489	328	85	15	32	7.4
Glenwood Springs city	3 247	43 934	204	520	1 147	693	292	266	74	51	12.0
Grand Valley CCD	2 085	37 159	140	469	767	450	185	59	8	7	3.5
Battlement Mesa CDP	1 472	36 680	94	361	517	355	105	33	-	7	2.7
Parachute town	369	31 208	35	88	165	46	17	18	-	-	4.9
New Castle CCD	2 747	49 832	102	403	873	731	343	221	31	43	10.7
New Castle town	716	55 000	16	62	231	214	124	51	13	5	9.6
Silt town	627	44 632	58	91	218	174	54	23	4	5	5.1
Rifle CCD	3 619	43 967	246	561	1 262	917	452	121	39	21	5.0
Rifle city	2 516	42 734	174	405	913	624	259	86	39	16	5.6
Gilpin County	2 057	51 942	76	304	598	521	301	181	59	17	12.5
Central City CCD	2 057	51 942	76	304	598	521	301	181	59	17	12.5
Black Hawk city	61	44 583	2	10	27	11	6	3	-	2	8.2
Central City city	256	30 921	29	65	103	29	11	10	2	7	7.4
Coal Creek CDP (part)	91	44 375	7	15	25	17	15	-	12	-	13.2
Grand County	5 060	47 759	288	673	1 673	1 227	569	375	129	126	12.5
Granby CCD	3 960	48 553	210	520	1 305	947	414	328	116	120	14.2
Fraser town	417	38 173	35	72	187	72	26	15	3	7	6.0
Granby town	598	46 667	33	70	216	173	61	27	9	9	7.5
Grand Lake town	223	45 096	17	33	74	43	19	21	4	12	16.6
Hot Sulphur Springs town (part)	198	38 889	9	48	70	52	15	4	-	-	2.0
Tabernash CDP	73	40 179	9	8	31	20	-	5	-	-	6.8
Winter Park town	314	44 000	13	51	103	57	22	36	14	18	21.7
Kremmling CCD	1 100	45 944	78	153	368	280	155	47	13	6	6.0
Hot Sulphur Springs town (part)	3	41 250	-	-	3	-	-	-	-	-	-
Kremmling town	601	45 605	50	76	210	154	91	17	-	3	3.3
Gunnison County	5 666	36 916	531	1 222	1 873	1 082	456	293	83	126	8.9
Crested Butte CCD	1 496	47 222	67	215	529	294	147	115	51	78	16.3
Crested Butte town	702	41 250	36	132	276	119	59	32	18	30	11.4
Mount Crested Butte town	252	48 864	13	28	90	51	18	19	7	26	20.6
Gunnison CCD	3 756	33 711	433	908	1 165	742	277	165	30	36	6.2
Gunnison city	2 047	25 768	332	654	591	282	91	65	17	15	4.7
Pitkin town	49	49 375	-	4	21	11	-	7	3	3	26.5
Sapinero CCD	191	35 766	8	55	97	20	11	-	-	-	-
Somerset CCD	223	36 964	23	44	82	26	21	13	2	12	12.1
Marble town	53	46 094	3	5	23	16	2	3	-	1	7.5
Hinsdale County	357	37 279	25	63	155	70	8	11	12	13	10.1
Lake City CCD	357	37 279	25	63	155	70	8	11	12	13	10.1
Lake City town	176	38 056	17	22	85	31	3	6	9	3	10.2
Huerfano County	3 074	25 775	483	1 005	934	408	112	84	17	31	4.3
Gardner CCD	283	24 583	62	82	60	49	14	10	-	6	5.7
La Veta CCD	714	32 283	93	188	222	121	40	29	8	13	7.0
La Veta town	434	29 342	55	133	132	70	22	16	2	4	5.1
Walsenburg CCD	2 077	24 400	328	735	652	238	58	45	9	12	3.2
Walsenburg city	1 486	22 005	286	552	465	120	33	21	9	-	2.0
Jackson County	667	31 821	71	172	233	116	45	17	11	2	4.5
Walden CCD	667	31 821	71	172	233	116	45	17	11	2	4.5
Walden town	337	29 313	51	88	119	56	11	10	2	-	3.6
Jefferson County	206 256	57 339	8 121	23 192	55 204	48 698	31 699	25 895	7 387	6 060	19.1
Central Jefferson CCD	9 175	79 490	263	719	1 636	1 731	1 387	1 856	747	836	37.5
Evergreen CDP	3 562	79 380	75	240	663	674	572	848	222	268	37.6
Indian Hills CDP	442	59 000	5	24	163	107	87	24	28	4	12.7
Kittredge CDP	395	55 982	5	39	113	94	55	42	47	-	22.5
Morrison town (part)	100	54 286	4	9	30	20	12	12	3	10	25.0
Golden CCD	11 940	66 322	655	1 484	2 500	2 035	1 762	1 699	817	988	29.3
Applewood CDP (part)	-	-	-	-	-	-	-	-	-	-	(X)
Arvada city (part)	72	100 000	-	-	10	18	8	36	-	-	50.0
Coal Creek CDP (part)	568	76 888	4	41	112	113	89	111	77	21	36.8
Genesee CDP	1 494	132 077	26	49	86	121	197	343	193	479	67.9
Golden city (part)	6 534	48 339	556	1 148	1 658	1 237	889	578	287	181	16.0
Morrison town (part)	28	38 750	4	4	8	5	5	2	-	-	7.1
West Pleasant View CDP (part)	141	51 964	6	35	13	55	25	-	-	7	5.0
Northeast Jefferson CCD	177 010	55 202	7 062	20 628	50 123	43 391	27 008	20 527	5 011	3 260	16.3
Applewood CDP (part)	2 984	66 210	158	297	584	679	482	427	165	192	26.3
Arvada city (part)	37 919	55 309	1 703	4 397	10 495	9 355	5 859	4 513	1 078	519	16.1
Bow Mar town (part)	91	144 616	3	3	3	14	9	16	20	23	64.8
Broomfield city (part)	564	56 667	7	37	185	119	135	67	9	5	14.4
Columbine CDP (part)	7 965	71 236	89	417	1 528	2 272	1 533	1 584	401	141	26.7

Table 13. **Household Income in 1999: 2000**—Con.

[Data based on a sample (except Tables 65-68). For information on confidentiality protection, coverage, sampling error, and nonsampling error, see Appendix G.
For location of definitions, see "How to Use This Census Report"]

State County County Subdivision Place	Total households	Median income in 1999 (dollars)	Household income in 1999								Percent of households with income in 1999 of $100,000 or more
			Less than $10,000	$10,000 to $24,999	$25,000 to $49,999	$50,000 to $74,999	$75,000 to $99,999	$100,000 to $149,999	$150,000 to $199,999	$200,000 or more	
Jefferson County—Con.											
Northeast Jefferson CCD—Con.											
East Pleasant View CDP	133	53 015	11	-	52	32	28	-	-	10	7.5
Edgewater city	2 304	35 023	205	516	966	404	145	44	10	14	3.0
Golden city (part)	299	62 159	8	28	78	52	98	23	12	-	11.7
Ken Caryl CDP	10 914	70 052	143	585	2 428	2 877	2 398	1 843	359	281	22.8
Lakeside town	7	34 375	2	-	4	1	-	-	-	-	-
Lakewood city	60 653	48 109	2 839	8 714	19 886	13 977	7 683	5 268	1 314	972	12.5
Littleton city (part)	-	-	-	-	-	-	-	-	-	-	(X)
Morrison town (part)	-	-	-	-	-	-	-	-	-	-	(X)
Mountain View town	262	41 364	20	32	99	74	28	7	-	2	3.4
Superior town (part)	-	-	-	-	-	-	-	-	-	-	(X)
Westminster city (part)	15 976	61 413	265	1 138	3 955	5 047	3 048	2 002	377	144	15.8
West Pleasant View CDP (part)	1 435	38 598	92	297	542	331	66	88	19	-	7.5
Wheat Ridge city	14 653	38 983	1 181	2 832	5 174	2 924	1 297	882	230	133	8.5
South Jefferson CCD	8 131	89 721	141	361	945	1 541	1 542	1 813	812	976	44.3
Aspen Park CDP	309	69 712	9	21	38	109	76	18	-	38	18.1
Columbine CDP (part)	-	-	-	-	-	-	-	-	-	-	(X)
Littleton city (part)	43	138 482	-	-	-	-	8	17	18	-	81.4
Morrison town (part)	-	-	-	-	-	-	-	-	-	-	(X)
Kiowa County	655	30 494	73	196	225	91	23	37	1	9	7.2
Eads CCD	417	30 324	49	123	146	59	16	19	-	5	5.8
Eads town	316	27 024	40	101	101	46	10	13	-	5	5.7
Haswell CCD	57	30 313	6	22	13	10	-	6	-	-	10.5
Haswell town	29	30 938	2	11	9	3	-	4	-	-	13.8
Sheridan Lake CCD	181	30 938	18	51	66	22	7	12	1	4	9.4
Sheridan Lake town	21	23 750	2	9	8	2	-	-	-	-	-
Kit Carson County	3 000	33 152	322	809	936	553	197	115	43	25	6.1
Burlington CCD	1 848	34 407	197	488	543	361	129	81	37	12	7.0
Bethune town	81	28 958	6	29	22	15	2	5	2	-	8.6
Burlington city	1 272	33 854	170	305	403	256	72	52	4	10	5.2
Flagler CCD	573	29 271	72	173	173	90	37	19	6	3	4.9
Flagler town	263	28 523	35	80	75	41	19	13	-	-	4.9
Seibert town	102	24 583	11	41	39	7	2	2	-	-	2.0
Stratton CCD	579	33 063	53	148	220	102	31	15	-	10	4.3
Stratton town	290	32 500	30	79	104	51	16	10	-	-	3.4
Vona town	41	32 250	7	5	22	1	2	-	-	4	9.8
Lake County	2 971	37 691	227	576	1 185	608	175	123	32	45	6.7
Leadville CCD	2 569	38 440	189	497	989	563	147	114	32	38	7.2
Leadville city	1 260	36 714	107	269	506	214	78	57	17	12	6.8
Leadville North CDP	741	40 027	28	147	274	184	41	54	7	6	9.0
Leadville North CCD	402	35 563	38	79	196	45	28	9	-	7	4.0
La Plata County	17 346	40 159	1 525	3 705	5 169	3 302	1 762	1 111	379	393	10.9
Bayfield CCD	2 604	42 500	215	508	794	564	277	148	35	63	9.4
Bayfield town	571	39 336	43	111	212	135	37	22	7	4	5.8
Durango CCD	11 043	38 698	1 012	2 527	3 092	1 958	1 113	766	287	288	12.1
Durango city	5 538	34 892	646	1 362	1 559	999	453	316	106	97	9.4
Durango Southwest CCD	1 830	45 345	108	285	621	414	220	128	33	21	9.9
Ignacio CCD	1 869	37 909	190	385	662	366	152	69	24	21	6.1
Ignacio town	274	27 917	33	93	74	57	14	-	3	-	1.1
Larimer County	97 128	48 655	6 018	16 195	27 565	21 555	12 311	8 981	2 393	2 110	13.9
Berthoud CCD	3 944	62 096	111	365	972	1 044	642	549	136	125	20.5
Berthoud town (part)	1 835	52 866	61	231	540	496	273	156	34	44	12.8
Campion CDP (part)	356	53 000	18	28	109	107	60	16	7	11	9.6
Estes Park CCD	4 978	51 026	219	637	1 553	1 166	591	483	144	185	16.3
Estes Park town	2 499	43 262	127	423	866	479	244	227	71	62	14.4
Fort Collins CCD	54 397	45 298	4 222	10 099	15 546	10 949	6 602	4 531	1 327	1 121	12.8
Fort Collins city (part)	44 974	44 054	3 886	8 624	12 692	8 822	5 477	3 690	970	813	12.2
Laporte CDP (part)	1 031	46 603	5	190	366	290	133	47	-	-	4.6
Livermore CCD	2 020	51 840	64	263	605	496	286	220	50	36	15.1
Red Feather Lakes CDP	229	33 527	10	77	81	40	13	8	-	-	3.5
Loveland CCD	27 877	51 007	1 229	4 413	7 872	6 890	3 636	2 723	626	488	13.8
Campion CDP (part)	277	48 068	10	72	65	83	13	17	17	-	12.3
Fort Collins city (part)	795	65 069	17	67	155	209	137	136	27	47	26.4
Loveland city	19 855	47 119	1 003	3 427	6 081	4 927	2 316	1 552	327	222	10.6
Windsor town (part)	106	103 321	-	-	-	-	31	75	-	-	70.8
Timnath-Wellington CCD	3 912	57 781	173	418	1 017	1 010	554	475	110	155	18.9
Fort Collins city (part)	-	-	-	-	-	-	-	-	-	-	(X)
Laporte CDP (part)	37	85 202	-	9	9	-	9	10	-	-	27.0
Timnath town	84	51 250	8	11	21	19	12	9	2	2	15.5
Wellington town	928	47 917	53	94	352	287	92	39	9	2	5.4
Windsor town (part)	16	74 500	-	-	-	10	-	6	-	-	37.5
Las Animas County	6 155	28 273	1 050	1 721	1 961	896	258	167	42	60	4.4
Aguilar CCD	463	25 848	107	115	161	43	19	13	3	2	3.9
Aguilar town	266	23 750	66	72	93	14	19	2	-	-	0.8
Branson CCD	88	23 333	11	35	21	13	2	6	-	-	6.8
Branson town	39	24 583	4	16	11	4	-	4	-	-	10.3
Kim CCD	159	34 583	15	38	71	21	9	-	2	3	3.1
Kim town	47	25 938	8	14	17	8	-	-	-	-	-
Model CCD	54	31 875	11	11	15	6	10	-	-	1	1.9
Trinidad CCD	4 798	28 003	834	1 360	1 456	756	187	133	32	40	4.3
Cokedale town	89	23 958	13	34	20	16	6	-	-	-	-
Starkville town	51	42 708	6	6	19	12	6	2	-	-	3.9
Trinidad city	3 697	26 681	727	1 026	1 118	522	144	102	18	40	4.3
Weston CCD	593	29 744	72	162	237	57	31	15	5	14	5.7
Lincoln County	2 056	31 914	222	492	756	349	118	86	16	17	5.8
Arriba CCD	205	30 114	22	66	68	27	11	8	2	1	5.4
Arriba town (part)	106	25 000	13	40	40	7	4	-	2	-	1.9
Hugo CCD	482	31 500	62	117	168	91	19	16	3	6	5.2
Arriba town (part)	-	-	-	-	-	-	-	-	-	-	(X)
Hugo town	354	30 259	49	92	127	63	15	6	-	2	2.3

Table 13. **Household Income in 1999: 2000**—Con.

[Data based on a sample (except Tables 65-68). For information on confidentiality protection, coverage, sampling error, and nonsampling error, see Appendix G.
For location of definitions, see "How to Use This Census Report"]

State County County Subdivision Place	Total households	Median income in 1999 (dollars)	Household income in 1999								Percent of households with income in 1999 of $100,000 or more
			Less than $10,000	$10,000 to $24,999	$25,000 to $49,999	$50,000 to $74,999	$75,000 to $99,999	$100,000 to $149,999	$150,000 to $199,999	$200,000 or more	
Lincoln County—Con.											
Karval CCD	275	29 850	32	60	101	56	11	8	2	5	5.5
Limon CCD	1 094	33 047	106	249	419	175	77	54	9	5	6.2
Genoa town	69	27 375	11	14	30	13	1	-	-	-	-
Limon town	823	33 565	85	182	324	128	66	32	4	2	4.6
Logan County	7 540	32 724	905	1 982	2 424	1 394	446	242	70	77	5.2
Crook CCD	215	30 089	16	65	94	28	-	6	6	-	5.6
Crook town	56	32 500	6	14	23	11	-	2	-	-	3.6
Fleming CCD	618	33 690	67	133	232	103	41	35	7	-	6.8
Fleming town	173	26 484	19	58	72	16	4	4	-	-	2.3
Sterling city (part)	38	21 923	-	22	9	-	-	7	-	-	18.4
Merino CCD	384	40 333	13	76	152	77	25	32	9	-	10.7
Atwood CDP	66	44 091	4	13	20	7	4	12	6	-	27.3
Merino town	108	28 750	6	28	50	16	7	-	1	-	0.9
Peetz CCD	206	38 846	13	53	84	30	19	7	-	-	3.4
Peetz town	93	42 083	2	24	38	17	6	6	-	-	6.5
Sterling CCD	6 117	32 053	796	1 655	1 862	1 156	361	162	48	77	4.7
Iliff town	89	25 625	9	34	24	14	3	5	-	-	5.6
Padroni CDP	30	28 750	8	7	15	-	-	-	-	-	-
Sterling city (part)	4 558	27 401	690	1 371	1 388	776	214	58	25	36	2.6
Mesa County	45 840	35 864	4 081	10 818	15 957	8 419	3 313	1 968	639	645	7.1
Clifton CCD	8 746	33 924	755	2 182	3 457	1 584	461	217	52	38	3.5
Clifton CDP (part)	4 865	31 611	461	1 300	2 103	793	171	26	11	-	0.8
Fruitvale CDP (part)	1 060	38 125	56	263	385	230	76	50	-	-	4.7
Grand Junction city (part)	-	-	-	-	-	-	-	-	-	-	(X)
Orchard Mesa CDP (part)	66	37 083	-	20	28	11	7	-	-	-	-
Palisade town	1 067	27 739	99	374	392	112	58	19	10	3	3.0
Collbran CCD	808	36 929	70	162	276	177	63	35	14	11	7.4
Collbran town	150	32 500	12	45	54	22	10	5	-	2	4.7
De Beque CCD	322	32 500	17	95	114	54	20	20	2	-	6.8
De Beque town	189	29 632	11	57	69	33	9	8	2	-	5.3
Fruita CCD	5 517	38 883	369	1 157	1 863	1 092	439	376	120	101	10.8
Fruita city (part)	2 401	32 409	225	633	899	419	131	67	10	17	3.9
Grand Junction city (part)	589	55 875	20	80	138	179	56	78	7	31	19.7
Glade Park-Gateway CCD	712	48 088	9	122	238	201	65	60	-	17	10.8
Fruita city (part)	77	60 391	-	7	29	22	19	-	-	-	-
Grand Junction city (part)	108	67 188	-	-	25	35	26	14	-	8	20.4
Redlands CDP (part)	34	52 000	-	13	-	21	-	-	-	-	-
Grand Junction CCD	28 964	35 556	2 797	6 935	9 756	5 135	2 201	1 231	440	469	7.4
Clifton CDP (part)	1 488	31 880	78	450	521	324	102	13	-	-	0.9
Fruitvale CDP (part)	1 608	47 464	40	225	629	414	179	87	11	23	7.5
Grand Junction city (part)	17 251	32 345	2 133	4 590	5 616	2 614	1 035	713	292	258	7.3
Orchard Mesa CDP (part)	2 327	40 971	101	388	967	576	225	37	25	8	3.0
Redlands CDP (part)	3 076	53 647	93	460	829	692	451	304	96	151	17.9
Whitewater-Kahnah Creek CCD	771	39 432	64	165	253	176	64	29	11	9	6.4
Orchard Mesa CDP (part)	-	-	-	-	-	-	-	-	-	-	(X)
Mineral County	381	34 844	34	93	147	57	30	12	1	7	5.2
Creede CCD	381	34 844	34	93	147	57	30	12	1	7	5.2
Creede town	179	30 893	23	52	73	25	3	-	-	3	1.7
Moffat County	5 003	41 528	391	888	1 802	1 184	596	104	12	26	2.8
Craig CCD	4 687	41 781	339	812	1 698	1 116	587	104	12	19	2.9
Craig city	3 530	41 091	276	654	1 298	785	439	64	7	7	2.2
Dinosaur CCD	173	33 068	23	46	69	26	9	-	-	-	-
Dinosaur town	125	31 250	16	41	33	26	9	-	-	-	-
Maybell-Powder Wash CCD	143	37 232	29	30	35	42	-	-	-	7	4.9
Montezuma County	9 212	32 083	1 137	2 334	3 148	1 543	513	342	102	93	5.8
Cortez CCD	6 148	32 027	715	1 533	2 194	1 039	337	197	70	63	5.4
Cortez city	3 262	28 776	442	963	1 071	492	153	80	12	49	4.3
Towaoc CDP (part)	-	-	-	-	-	-	-	-	-	-	(X)
Dolores CCD	1 341	32 531	167	347	425	230	88	55	13	16	6.3
Dolores town	340	30 417	53	88	129	48	16	4	2	-	1.8
Mancos CCD	1 097	36 308	112	277	337	207	69	73	10	12	8.7
Mancos town	485	25 223	80	160	154	58	19	8	4	2	2.9
Pleasant View CCD	162	45 897	20	22	64	36	8	12	-	-	7.4
Ute Mountain CCD	464	19 423	123	155	128	31	11	5	9	2	3.4
Towaoc CDP (part)	325	18 405	86	122	88	17	5	5	-	2	2.2
Montrose County	13 008	35 234	1 271	3 232	4 630	2 236	966	459	122	92	5.2
Montrose CCD	9 660	36 423	920	2 360	3 326	1 637	829	407	113	68	6.1
Montrose city	5 209	33 750	617	1 411	1 685	847	383	168	63	35	5.1
Nucla CCD	1 167	31 168	156	282	441	215	45	18	2	8	2.4
Naturita town	271	28 977	43	69	103	50	4	-	-	2	0.7
Nucla town	309	28 466	51	80	109	59	6	4	-	-	1.3
Olathe CCD	2 181	33 460	195	590	863	384	92	34	7	16	2.6
Olathe town	530	26 286	82	165	202	62	13	-	2	4	1.1
Morgan County	9 511	34 568	985	2 203	3 499	1 786	553	330	74	81	5.1
Brush CCD	2 882	33 800	339	699	1 028	514	164	106	17	15	4.8
Brush city	1 844	31 333	223	514	632	314	105	49	-	7	3.0
Hillrose town	89	29 219	9	30	37	8	3	2	-	-	2.2
Fort Morgan CCD	5 553	34 548	544	1 282	2 041	1 066	334	182	49	55	5.2
Fort Morgan city	3 864	33 128	412	935	1 419	702	246	91	47	12	3.9
Log Lane Village town	290	33 947	13	68	135	53	15	4	-	2	2.1
Weldona CCD	269	33 482	22	64	125	39	7	10	-	2	4.5
Wiggins CCD	807	36 821	80	158	305	167	48	32	8	9	6.1
Wiggins town	264	33 438	32	56	110	45	13	8	-	-	3.0
Otero County	7 902	29 738	1 142	2 298	2 472	1 256	381	278	32	43	4.5
Cheraw CCD	739	33 641	83	201	237	125	61	23	3	6	4.3
Cheraw town	108	21 250	18	48	26	13	-	3	-	-	2.8
Fowler CCD	703	28 911	92	212	219	113	35	24	-	8	4.6
Fowler town	508	25 761	73	174	147	70	27	13	-	4	3.3
La Junta CCD	3 718	29 784	528	1 069	1 150	620	182	143	7	19	4.5

Table 13. **Household Income in 1999: 2000**—Con.

[Data based on a sample (except Tables 65-68). For information on confidentiality protection, coverage, sampling error, and nonsampling error, see Appendix G.
For location of definitions, see "How to Use This Census Report"]

State County County Subdivision Place	Total households	Median income in 1999 (dollars)	Household income in 1999								Percent of households with income in 1999 of $100,000 or more
			Less than $10,000	$10,000 to $24,999	$25,000 to $49,999	$50,000 to $74,999	$75,000 to $99,999	$100,000 to $149,999	$150,000 to $199,999	$200,000 or more	
Otero County—Con.											
La Junta CCD—Con.											
La Junta city	3 063	29 002	463	908	920	507	139	113	-	13	4.1
Swink town	261	36 094	25	58	85	59	12	16	2	4	8.4
Manzanola CCD	409	25 547	75	126	118	69	9	6	4	2	2.9
Manzanola town	195	19 196	45	72	56	14	6	-	2	-	1.0
Rocky Ford CCD	2 264	29 028	364	671	720	316	91	76	18	8	4.5
Rocky Ford city	1 647	23 359	302	574	451	189	61	65	5	-	4.3
Timpas CCD	69	36 563	-	19	28	13	3	6	-	-	8.7
Ouray County	1 577	42 019	115	307	488	344	132	103	40	48	12.1
Ouray CCD	1 577	42 019	115	307	488	344	132	103	40	48	12.1
Loghill Village CDP	129	68 958	8	10	30	25	32	16	1	7	18.6
Ouray city	357	36 094	37	79	124	63	14	21	6	13	11.2
Ridgway town	287	40 903	10	69	94	64	20	20	5	5	10.5
Park County	5 925	51 899	268	757	1 721	1 576	849	560	90	104	12.7
Fairplay CCD	5 077	53 893	199	567	1 460	1 392	768	523	81	87	13.6
Alma town	89	41 563	5	19	28	23	10	4	-	-	4.5
Fairplay town	252	50 385	11	35	78	85	30	10	2	1	5.2
Lake George CCD	848	38 021	69	190	261	184	81	37	9	17	7.4
Phillips County	1 786	32 177	179	478	647	315	72	51	34	10	5.3
Haxtun CCD	625	32 981	61	153	238	120	29	11	11	2	3.8
Haxtun town	423	30 625	47	114	149	87	13	6	7	-	3.1
Paoli town	20	32 500	-	8	8	4	-	-	-	-	-
Holyoke CCD	1 161	31 925	118	325	409	195	43	40	23	8	6.1
Holyoke city	893	30 984	93	259	338	130	29	26	10	8	4.9
Pitkin County	6 822	59 375	274	772	1 778	1 533	886	712	251	616	23.1
Aspen CCD	4 145	60 038	199	445	1 084	889	512	421	138	457	24.5
Aspen city (part)	2 871	55 727	154	360	752	649	375	285	78	218	20.2
Snowmass Village CCD	2 677	58 469	75	327	694	644	374	291	113	159	21.0
Aspen city (part)	78	22 368	14	35	29	-	-	-	-	-	-
Basalt town (part)	287	66 813	-	16	64	106	54	32	5	10	16.4
Snowmass Village town	832	57 059	35	103	217	168	113	110	34	52	23.6
Prowers County	5 325	29 935	704	1 417	1 971	766	254	155	18	40	4.0
Granada CCD	363	24 375	49	135	116	38	12	6	-	7	3.6
Granada town	194	26 042	25	67	65	25	4	4	-	4	4.1
Holly CCD	592	27 500	105	164	204	72	21	13	2	11	4.4
Hartman town	42	23 750	5	18	17	-	-	-	-	2	4.8
Holly town	375	24 917	80	108	110	42	15	13	-	7	5.3
Lamar CCD	4 223	30 353	536	1 097	1 576	629	221	130	14	20	3.9
Lamar city	3 395	28 660	448	939	1 277	468	160	79	5	19	3.0
Wiley town	184	30 294	17	60	66	29	9	3	-	-	1.6
Two Butte Creek CCD	147	31 875	14	21	75	27	-	6	2	2	6.8
Pueblo County	54 618	32 775	6 569	13 886	17 841	9 229	3 931	2 024	492	646	5.8
Avondale CCD	919	36 295	79	226	274	187	60	52	16	25	10.1
Avondale CDP	242	33 229	30	59	92	49	12	-	-	-	-
Colorado City-Rye CCD	1 494	42 895	95	294	515	340	169	35	13	33	5.4
Beulah Valley CDP (part)	19	96 816	-	-	5	-	6	-	-	8	42.1
Colorado City CDP	749	37 331	52	189	255	167	63	11	6	6	3.1
Rye town	73	33 750	9	18	22	17	5	-	-	2	2.7
Huerfano Valley CCD	333	35 694	16	64	142	44	56	11	-	-	3.3
Northeast Pueblo CCD	342	29 583	29	106	132	20	24	17	9	5	9.1
Boone town	130	26 250	13	45	53	8	6	3	-	2	3.8
Pueblo CCD	42 183	30 186	5 890	11 681	13 798	6 219	2 503	1 318	350	424	5.0
Beulah Valley CDP (part)	454	45 833	35	52	154	122	51	35	5	-	8.8
Pueblo city (part)	40 365	29 650	5 784	11 381	13 098	5 824	2 336	1 235	319	388	4.8
Pueblo West CCD	6 191	47 806	219	941	2 061	1 661	695	436	69	109	9.9
Pueblo West CDP	6 061	48 121	210	897	2 031	1 624	689	432	69	109	10.1
St. Charles Mesa CCD	3 156	46 064	241	574	919	758	424	155	35	50	7.6
Pueblo city (part)	-	-	-	-	-	-	-	-	-	-	(X)
Salt Creek CDP	235	30 234	40	68	68	36	13	10	-	-	4.3
Rio Blanco County	2 320	37 711	182	509	803	556	173	74	9	14	4.2
Meeker CCD	1 408	36 116	117	357	456	349	95	25	-	9	2.4
Meeker town	916	34 479	67	265	294	218	58	5	-	9	1.5
Rangely CCD	912	40 441	65	152	347	207	78	49	9	5	6.9
Rangely town	752	41 276	61	120	275	169	76	40	6	5	6.8
Rio Grande County	4 698	31 836	618	1 201	1 657	770	230	104	43	75	4.7
Del Norte CCD	1 752	33 485	202	459	589	303	103	56	14	26	5.5
Del Norte town	652	23 833	123	217	210	73	17	4	-	8	1.8
South Fork town	292	36 667	28	53	109	52	21	24	2	3	9.9
Monte Vista CCD	2 533	30 842	382	625	962	391	89	40	6	38	3.3
Monte Vista city	1 681	28 393	294	465	592	216	66	25	6	17	2.9
Sargent CCD	413	35 368	34	117	106	76	38	8	23	11	10.2
Center town (part)	2	6 250	2	-	-	-	-	-	-	-	-
Routt County	7 980	53 612	311	1 098	2 224	1 910	1 172	828	185	252	15.9
Hayden CCD	933	46 688	37	143	321	242	130	56	4	-	6.4
Hayden town	637	42 147	28	112	227	159	72	39	-	-	6.1
Oak Creek CCD	1 123	48 583	54	178	338	238	160	100	20	35	13.8
Oak Creek town	356	36 500	36	69	154	69	20	8	-	-	2.2
Steamboat Springs CCD	5 602	56 412	204	708	1 436	1 363	868	654	158	211	18.3
Steamboat Springs city	4 079	54 647	160	617	1 048	969	547	523	71	144	18.1
Yampa CCD	322	38 500	16	69	129	67	14	18	3	6	8.4
Yampa town	184	37 500	11	43	83	22	12	7	3	3	7.1
Saguache County	2 311	25 495	411	717	741	265	104	57	4	12	3.2
Center CCD	1 133	25 417	205	352	364	125	54	25	4	4	2.9
Center town (part)	750	23 841	157	237	257	64	20	11	2	2	2.0
Cochetopa CCD	39	26 250	-	-	39	-	-	-	-	-	-
Saguache CCD	1 139	24 875	206	365	338	140	50	32	-	8	3.5
Bonanza town	10	63 750	-	-	5	-	-	2	-	3	50.0

Table 13. **Household Income in 1999: 2000**—Con.

[Data based on a sample (except Tables 65-68). For information on confidentiality protection, coverage, sampling error, and nonsampling error, see Appendix G.
For location of definitions, see "How to Use This Census Report"]

State County County Subdivision Place	Total households	Median income in 1999 (dollars)	Household income in 1999								Percent of households with income in 1999 of $100,000 or more
			Less than $10,000	$10,000 to $24,999	$25,000 to $49,999	$50,000 to $74,999	$75,000 to $99,999	$100,000 to $149,999	$150,000 to $199,999	$200,000 or more	
Saguache County—Con.											
Saguache CCD—Con.											
Crestone town	48	31 250	8	10	20	10	-	-	-	-	-
Moffat town	47	28 906	7	10	26	-	2	2	-	-	4.3
Saguache town	255	21 544	46	93	73	31	7	2	-	3	2.0
San Juan County	269	30 764	47	65	91	51	3	9	3	-	4.5
Silverton CCD	269	30 764	47	65	91	51	3	9	3	-	4.5
Silverton town	261	30 486	47	63	89	51	3	5	3	-	3.1
San Miguel County	3 010	48 514	230	441	856	607	340	261	67	208	17.8
Gladel CCD	58	27 500	10	16	18	4	5	5	-	-	8.6
Norwood CCD	535	41 250	50	84	173	131	63	27	4	3	6.4
Norwood town	187	39 375	20	23	77	42	18	6	-	1	3.7
Telluride CCD	2 417	50 874	170	341	665	472	272	229	63	205	20.6
Mountain Village town	586	30 663	88	147	165	67	32	25	14	48	14.8
Ophir town	55	57 917	2	3	14	13	12	9	2	-	20.0
Sawpit town	9	26 250	3	-	3	-	3	-	-	-	-
Telluride town	920	51 938	51	107	271	197	91	105	13	85	22.1
Sedgwick County	1 161	28 278	117	380	428	148	41	30	4	13	4.0
Julesburg CCD	980	27 898	110	312	368	122	34	25	3	6	3.5
Julesburg town	615	28 207	67	195	238	80	17	13	3	2	2.9
Ovid town	147	24 205	23	54	58	8	-	4	-	-	2.7
Sedgwick town	89	26 875	12	25	34	11	4	2	-	1	3.4
Table Land CCD	181	30 139	7	68	60	26	7	5	1	7	7.2
Summit County	9 106	56 587	296	1 080	2 518	2 133	1 270	1 123	355	331	19.9
Breckenridge CCD	5 390	57 996	194	531	1 474	1 251	713	763	236	228	22.8
Blue River town	229	61 964	13	5	71	55	23	52	6	4	27.1
Breckenridge town	1 083	43 938	57	158	392	205	106	99	27	39	15.2
Frisco town	1 012	62 267	51	94	211	261	177	126	59	33	21.5
Keystone CDP (part)	81	63 646	-	12	10	39	2	15	1	2	22.2
Montezuma town	22	38 750	3	1	13	3	-	-	-	2	9.1
Silverthorne town (part)	-	-	-	-	-	-	-	-	-	-	(X)
Silverthorne CCD	3 716	54 675	102	549	1 044	882	557	360	119	103	15.7
Dillon town	339	49 821	19	54	97	51	53	33	9	23	19.2
Keystone CDP (part)	213	32 569	17	67	62	32	17	6	-	12	8.5
Silverthorne town (part)	1 079	58 839	18	118	283	285	173	117	62	23	18.7
Teller County	7 980	50 165	299	1 149	2 526	1 849	1 130	737	167	123	12.9
Cripple Creek CCD	1 283	38 925	82	243	527	256	100	55	10	10	5.8
Cripple Creek city	489	39 261	33	88	213	82	50	19	2	2	4.7
Victor city	224	31 250	26	64	80	38	6	5	5	-	4.5
Divide CCD	6 697	53 026	217	906	1 999	1 593	1 030	682	157	113	14.2
Green Mountain Falls town (part)	24	43 750	-	8	6	4	-	4	2	-	25.0
Woodland Park city	2 589	52 279	60	397	791	572	472	236	54	7	11.5
Washington County	1 982	32 431	168	518	765	290	121	66	29	25	6.1
Akron CCD	1 081	31 832	104	290	397	172	68	31	14	5	4.6
Akron town	731	29 420	79	223	256	112	32	21	8	-	4.0
Cope CCD	249	32 188	20	67	105	20	13	8	4	12	9.6
Linden CCD	221	29 779	17	62	90	28	15	4	3	2	4.1
Otis CCD	431	35 221	27	99	173	70	25	23	8	6	8.6
Otis town	222	31 333	17	59	102	28	5	5	2	4	5.0
Weld County	63 197	42 321	5 384	12 048	19 575	13 478	6 714	3 989	941	1 068	9.5
Ault CCD	1 973	40 360	147	455	605	430	192	86	28	30	7.3
Ault town	536	33 846	52	150	160	107	41	20	4	2	4.9
Nunn town	152	35 714	14	32	66	26	4	3	2	5	6.6
Pierce town	342	36 944	22	88	122	66	30	10	-	4	4.1
Severance town (part)	9	69 063	-	-	-	6	-	3	-	-	33.3
Erie-Frederick CCD	4 901	50 527	190	683	1 541	1 189	706	405	79	108	12.1
Broomfield city (part)	-	-	-	-	-	-	-	-	-	-	(X)
Dacono city	1 096	38 854	49	209	483	259	64	32	-	-	2.9
Erie town (part)	737	60 202	18	76	208	159	131	88	28	29	19.7
Firestone town	617	55 313	25	82	171	157	116	55	6	5	10.7
Frederick town	837	55 324	37	78	208	279	145	70	8	12	10.8
Longmont city (part)	-	-	-	-	-	-	-	-	-	-	(X)
Northglenn city (part)	10	102 264	-	-	-	-	-	10	-	-	100.0
Thornton city (part)	-	-	-	-	-	-	-	-	-	-	(X)
Fort Lupton CCD	3 598	43 030	372	547	1 125	751	495	215	37	56	8.6
Aristocrat Ranchettes CDP (part)	293	37 917	30	42	132	36	36	17	-	-	5.8
Brighton city (part)	63	86 740	-	-	-	16	21	26	-	-	41.3
Fort Lupton city (part)	2 128	40 917	234	350	723	385	268	128	-	40	7.9
Greeley CCD	35 370	37 242	3 723	7 810	11 167	6 718	3 081	1 865	467	539	8.1
Eaton town	991	47 314	80	125	320	245	124	68	16	13	9.8
Evans city	3 286	37 158	261	700	1 231	785	154	89	24	42	4.7
Garden City town	124	21 875	35	40	33	16	-	-	-	-	-
Greeley city (part)	27 680	36 408	3 140	6 279	8 587	4 968	2 508	1 462	315	421	7.9
Grover CCD	222	24 792	47	65	53	30	16	9	-	2	5.0
Grover town	65	17 679	21	30	12	2	-	-	-	-	-
Johnstown-Milliken CCD	4 685	56 005	181	574	1 226	1 282	616	500	186	120	17.2
Berthoud town (part)	9	33 750	-	-	9	-	-	-	-	-	-
Greeley city (part)	-	-	-	-	-	-	-	-	-	-	(X)
Johnstown town	1 296	50 404	51	232	354	402	120	122	5	10	10.6
Longmont city (part)	-	-	-	-	-	-	-	-	-	-	(X)
Mead town	615	79 298	12	29	77	145	155	120	37	40	32.0
Milliken town	870	43 603	49	131	342	210	84	41	11	2	6.2
Keenesburg-Hudson CCD	2 974	46 850	178	430	980	737	347	225	39	38	10.2
Aristocrat Ranchettes CDP (part)	72	60 417	9	-	26	6	31	-	-	-	-
Brighton city (part)	-	-	-	-	-	-	-	-	-	-	(X)
Fort Lupton city (part)	-	-	-	-	-	-	-	-	-	-	(X)
Hudson town	482	45 673	25	66	185	133	37	31	3	2	7.5
Keenesburg town	301	41 417	27	46	107	73	27	15	1	5	7.0
Lochbuie town	637	38 988	27	102	281	150	42	23	6	6	5.5
Kersey-Gill CCD	1 842	45 672	96	362	637	404	161	156	7	19	9.9
Kersey town	474	41 333	33	97	174	112	39	15	2	2	4.0

Table 13. **Household Income in 1999: 2000**—Con.

[Data based on a sample (except Tables 65-68). For information on confidentiality protection, coverage, sampling error, and nonsampling error, see Appendix G.
For location of definitions, see "How to Use This Census Report"]

State **County** **County Subdivision** **Place**	Total households	Median income in 1999 (dollars)	Household income in 1999								Percent of households with income in 1999 of $100,000 or more
			Less than $10,000	$10,000 to $24,999	$25,000 to $49,999	$50,000 to $74,999	$75,000 to $99,999	$100,000 to $149,999	$150,000 to $199,999	$200,000 or more	
Weld County—Con.											
La Salle-Gilcrest CCD	1 553	43 431	116	294	524	338	201	60	3	17	5.2
Gilcrest town	311	45 625	16	51	120	79	26	16	1	2	6.1
La Salle town	683	41 534	50	144	234	147	71	20	2	15	5.4
Platteville CCD	1 349	47 123	103	206	408	341	174	48	34	35	8.7
Platteville town	763	43 472	60	132	258	189	88	30	3	3	4.7
Raymer CCD	256	33 958	28	56	101	36	15	11	7	2	7.8
Raymer town	36	26 250	6	11	16	3	-	-	-	-	-
Windsor CCD	4 474	54 040	203	566	1 208	1 222	710	409	54	102	12.6
Greeley city (part)	5	61 250	-	-	-	5	-	-	-	-	-
Severance town (part)	178	49 444	5	11	75	54	22	7	4	-	6.2
Windsor town (part)	3 486	53 538	172	460	926	979	562	279	36	72	11.1
Yuma County	3 806	33 169	472	900	1 298	714	244	117	27	34	4.7
South Divide CCD	382	37 778	35	71	162	71	28	15	-	-	3.9
Wray CCD	1 556	33 821	191	361	555	259	127	33	7	23	4.0
Wray city	882	29 052	126	244	314	116	58	11	3	10	2.7
Yuma CCD	1 868	31 237	246	468	581	384	89	69	20	11	5.4
Eckley town	110	23 500	17	41	37	11	2	-	2	-	1.8
Yuma city	1 299	30 371	176	342	404	266	70	41	-	-	3.2

Table 14. **Household Income in 1999: 2000**

[Data based on a sample (except Tables 65-68). For information on confidentiality protection, coverage, sampling error, and nonsampling error, see Appendix G.
For location of definitions, see "How to Use This Census Report"]

State County Place	Total households	Median income in 1999 (dollars)	Household income in 1999								Percent of households with income in 1999 of $100,000 or more
			Less than $10,000	$10,000 to $24,999	$25,000 to $49,999	$50,000 to $74,999	$75,000 to $99,999	$100,000 to $149,999	$150,000 to $199,999	$200,000 or more	
The State	**1 659 308**	**47 203**	**114 658**	**268 581**	**490 871**	**351 663**	**197 339**	**150 572**	**42 707**	**42 917**	**14.2**
COUNTY											
Adams County	128 290	47 323	7 264	18 362	42 147	31 784	15 923	9 401	1 891	1 518	10.0
Alamosa County	5 475	29 447	877	1 435	1 732	835	242	281	29	44	6.5
Arapahoe County	190 961	53 570	8 595	23 349	55 396	43 109	26 258	20 952	5 945	7 357	17.9
Archuleta County	3 989	37 901	403	808	1 412	729	306	165	63	103	8.3
Baca County	1 907	28 099	320	552	677	209	95	29	12	13	2.8
Bent County	2 001	28 125	310	550	679	315	71	46	13	17	3.8
Boulder County	114 793	55 861	7 549	14 954	28 225	23 585	15 603	15 248	5 063	4 566	21.7
Chaffee County	6 612	34 368	735	1 593	2 261	1 055	497	276	111	84	7.1
Cheyenne County	878	37 054	99	206	290	177	44	48	6	8	7.1
Clear Creek County	4 028	50 997	211	542	1 198	856	510	457	147	107	17.7
Conejos County	2 981	24 744	581	923	866	371	131	87	11	11	3.7
Costilla County	1 496	19 531	382	520	413	128	24	21	4	4	1.9
Crowley County	1 362	26 803	208	429	458	154	71	15	8	19	3.1
Custer County	1 490	34 731	181	338	494	254	103	81	20	19	8.1
Delta County	11 062	32 785	1 142	2 997	3 773	1 881	713	378	84	94	5.0
Denver County	239 415	39 500	24 286	46 714	75 257	43 712	21 836	16 662	4 912	6 036	11.5
Dolores County	783	32 196	134	176	262	139	42	14	7	9	3.8
Douglas County	61 029	82 929	1 002	2 739	8 977	13 388	12 515	13 588	4 560	4 260	36.7
Eagle County	15 210	62 682	488	1 347	3 633	3 711	2 431	2 074	608	918	23.7
Elbert County	6 760	62 480	185	633	1 632	1 683	1 205	1 007	203	212	21.0
El Paso County	192 599	46 844	11 555	31 257	60 192	43 037	23 053	15 856	4 204	3 445	12.2
Fremont County	15 254	34 150	1 634	3 741	5 252	2 815	1 136	503	91	82	4.4
Garfield County	16 215	47 016	895	2 520	5 171	3 851	2 032	1 172	300	274	10.8
Gilpin County	2 057	51 942	76	304	598	521	301	181	59	17	12.5
Grand County	5 060	47 759	288	673	1 673	1 227	569	375	129	126	12.5
Gunnison County	5 666	36 916	531	1 222	1 873	1 082	456	293	83	126	8.9
Hinsdale County	357	37 279	25	63	155	70	8	11	12	13	10.1
Huerfano County	3 074	25 775	483	1 005	934	408	112	84	17	31	4.3
Jackson County	667	31 821	71	172	233	116	45	17	11	2	4.5
Jefferson County	206 256	57 339	8 121	23 192	55 204	48 698	31 699	25 895	7 387	6 060	19.1
Kiowa County	655	30 494	73	196	225	91	23	37	1	9	7.2
Kit Carson County	3 000	33 152	322	809	936	553	197	115	43	25	6.1
Lake County	2 971	37 691	227	576	1 185	608	175	123	32	45	6.7
La Plata County	17 346	40 159	1 525	3 705	5 169	3 302	1 762	1 111	379	393	10.9
Larimer County	97 128	48 655	6 018	16 195	27 565	21 555	12 311	8 981	2 393	2 110	13.9
Las Animas County	6 155	28 273	1 050	1 721	1 961	896	258	167	42	60	4.4
Lincoln County	2 056	31 914	222	492	756	349	118	86	16	17	5.8
Logan County	7 540	32 724	905	1 982	2 424	1 394	446	242	70	77	5.2
Mesa County	45 840	35 864	4 081	10 818	15 957	8 419	3 313	1 968	639	645	7.1
Mineral County	381	34 844	34	93	147	57	30	12	1	7	5.2
Moffat County	5 003	41 528	391	888	1 802	1 184	596	104	12	26	2.8
Montezuma County	9 212	32 083	1 137	2 334	3 148	1 543	513	342	102	93	5.8
Montrose County	13 008	35 234	1 271	3 232	4 630	2 236	966	459	122	92	5.2
Morgan County	9 511	34 568	985	2 203	3 499	1 786	553	330	74	81	5.1
Otero County	7 902	29 738	1 142	2 298	2 472	1 256	381	278	32	43	4.5
Ouray County	1 577	42 019	115	307	488	344	132	103	40	48	12.1
Park County	5 925	51 899	268	757	1 721	1 576	849	560	90	104	12.7
Phillips County	1 786	32 177	179	478	647	315	72	51	34	10	5.3
Pitkin County	6 822	59 375	274	772	1 778	1 533	886	712	251	616	23.1
Prowers County	5 325	29 935	704	1 417	1 971	766	254	155	18	40	4.0
Pueblo County	54 618	32 775	6 569	13 886	17 841	9 229	3 931	2 024	492	646	5.8
Rio Blanco County	2 320	37 711	182	509	803	556	173	74	9	14	4.2
Rio Grande County	4 698	31 836	618	1 201	1 657	770	230	104	43	75	4.7
Routt County	7 980	53 612	311	1 098	2 224	1 910	1 172	828	185	252	15.9
Saguache County	2 311	25 495	411	717	741	265	104	57	4	12	3.2
San Juan County	269	30 764	47	65	91	51	3	9	3	-	4.5
San Miguel County	3 010	48 514	230	441	856	607	340	261	67	208	17.8
Sedgwick County	1 161	28 278	117	380	428	148	41	30	4	13	4.0
Summit County	9 106	56 587	296	1 080	2 518	2 133	1 270	1 123	355	331	19.9
Teller County	7 980	50 165	299	1 149	2 526	1 849	1 130	737	167	123	12.9
Washington County	1 982	32 431	168	518	765	290	121	66	29	25	6.1
Weld County	63 197	42 321	5 384	12 048	19 575	13 478	6 714	3 989	941	1 068	9.5
Yuma County	3 806	33 169	472	900	1 298	714	244	117	27	34	4.7
PLACE											
Acres Green CDP, Douglas County	1 039	66 789	9	48	240	317	288	114	15	8	13.2
Aguilar town, Las Animas County	266	23 750	66	72	93	14	19	2	-	-	0.8
Air Force Academy CDP, El Paso County	1 136	43 417	18	83	630	270	74	42	13	6	5.4
Akron town, Washington County	731	29 420	79	223	256	112	32	21	8	-	4.0
Alamosa city, Alamosa County	2 958	25 453	577	873	865	323	98	177	16	29	7.5
Alamosa East CDP, Alamosa County	554	27 176	98	132	225	79	13	7	-	-	1.3
Allenspark CDP, Boulder County	261	42 596	29	44	78	37	25	40	4	4	18.4
Alma town, Park County	89	41 563	5	19	28	23	10	4	-	-	4.5
Antonito town, Conejos County	366	19 205	116	122	101	10	13	2	-	2	1.1
Applewood CDP, Jefferson County	2 984	66 210	158	297	584	679	482	427	165	192	26.3
Arboles CDP, Archuleta County	111	33 125	16	17	47	26	-	2	1	2	4.5
Aristocrat Ranchettes CDP, Weld County	365	39 213	39	42	158	42	67	17	-	-	4.7
Arriba town, Lincoln County	106	25 000	13	40	40	7	4	-	2	-	1.9
Arvada city	38 981	55 541	1 710	4 511	10 737	9 685	6 075	4 658	1 086	519	16.1
Adams County (part)	990	60 458	7	114	232	312	208	109	8	-	11.8
Jefferson County (part)	37 991	55 373	1 703	4 397	10 505	9 373	5 867	4 549	1 078	519	16.2
Aspen city, Pitkin County	2 949	53 750	168	395	781	649	375	285	78	218	19.7
Aspen Park CDP, Jefferson County	309	69 712	9	21	38	109	76	18	-	38	18.1
Atwood CDP, Logan County	66	44 091	4	13	20	7	4	12	6	-	27.3
Ault town, Weld County	536	33 846	52	150	160	107	41	20	4	2	4.9

Table 14. **Household Income in 1999: 2000**—Con.

[Data based on a sample (except Tables 65-68). For information on confidentiality protection, coverage, sampling error, and nonsampling error, see Appendix G.
For location of definitions, see "How to Use This Census Report"]

State County Place	Total households	Median income in 1999 (dollars)	Household income in 1999								Percent of households with income in 1999 of $100,000 or more
			Less than $10,000	$10,000 to $24,999	$25,000 to $49,999	$50,000 to $74,999	$75,000 to $99,999	$100,000 to $149,999	$150,000 to $199,999	$200,000 or more	
PLACE—Con.											
Aurora city	105 526	46 507	5 687	15 128	36 159	25 369	12 954	7 735	1 472	1 022	9.7
Adams County (part)	12 957	35 395	1 362	2 746	4 903	2 582	860	404	47	53	3.9
Arapahoe County (part)	92 569	48 326	4 325	12 382	31 256	22 787	12 094	7 331	1 425	969	10.5
Douglas County (part)	-	-	-	-	-	-	-	-	-	-	(X)
Avon town, Eagle County	1 808	56 921	46	218	497	430	222	225	44	126	21.8
Avondale CDP, Pueblo County	242	33 229	30	59	92	49	12	-	-	-	-
Basalt town	1 046	67 200	34	71	233	281	215	120	47	45	20.3
Eagle County (part)	759	67 458	34	55	169	175	161	88	42	35	21.7
Pitkin County (part)	287	66 813	-	16	64	106	54	32	5	10	16.4
Battlement Mesa CDP, Garfield County	1 472	36 680	94	361	517	355	105	33	-	7	2.7
Bayfield town, La Plata County	571	39 336	43	111	212	135	37	22	7	4	5.8
Bennett town	712	46 600	38	84	268	209	69	40	1	3	6.2
Adams County (part)	712	46 600	38	84	268	209	69	40	1	3	6.2
Arapahoe County (part)	-	-	-	-	-	-	-	-	-	-	(X)
Berkley CDP, Adams County	3 719	36 945	287	798	1 275	666	399	234	27	33	7.9
Berthoud town	1 844	52 672	61	231	549	496	273	156	34	44	12.7
Larimer County (part)	1 835	52 866	61	231	540	496	273	156	34	44	12.8
Weld County (part)	9	33 750	-	-	9	-	-	-	-	-	-
Bethune town, Kit Carson County	81	28 958	6	29	22	15	2	5	2	-	8.6
Beulah Valley CDP, Pueblo County	473	46 369	35	52	159	122	57	35	5	8	10.1
Black Forest CDP, El Paso County	4 483	77 085	79	253	744	1 039	1 035	900	290	143	29.7
Black Hawk city, Gilpin County	61	44 583	2	10	27	11	6	3	-	2	8.2
Blanca town, Costilla County	141	22 875	24	55	44	14	-	2	-	2	2.8
Blue River town, Summit County	229	61 964	13	5	71	55	23	52	6	4	27.1
Bonanza town, Saguache County	10	63 750	-	-	5	-	-	2	-	3	50.0
Boone town, Pueblo County	130	26 250	13	45	53	8	6	3	-	2	3.8
Boulder city, Boulder County	39 610	44 748	4 052	7 027	10 373	6 754	4 314	4 269	1 489	1 332	17.9
Bow Mar town	293	112 300	10	10	28	43	38	61	32	71	56.0
Arapahoe County (part)	202	102 609	7	7	25	29	29	45	12	48	52.0
Jefferson County (part)	91	144 616	3	3	3	14	9	16	20	23	64.8
Branson town, Las Animas County	39	24 583	4	16	11	4	-	4	-	-	10.3
Breckenridge town, Summit County	1 083	43 938	57	158	392	205	106	99	27	39	15.2
Brighton city	6 729	46 779	385	1 051	2 139	1 753	779	506	101	15	9.2
Adams County (part)	6 666	46 346	385	1 051	2 139	1 737	758	480	101	15	8.9
Weld County (part)	63	86 740	-	-	-	16	21	26	-	-	41.3
Brookside town, Fremont County	81	34 688	1	22	31	14	13	-	-	-	-
Broomfield city	13 833	63 903	543	1 063	3 220	3 538	2 599	2 103	404	363	20.7
Adams County (part)	5 134	66 237	123	298	1 007	1 623	1 197	672	93	121	17.3
Boulder County (part)	8 135	61 884	413	728	2 028	1 796	1 267	1 364	302	237	23.4
Jefferson County (part)	564	56 667	7	37	185	119	135	67	9	5	14.4
Weld County (part)	-	-	-	-	-	-	-	-	-	-	(X)
Brush city, Morgan County	1 844	31 333	223	514	632	314	105	49	-	7	3.0
Buena Vista town, Chaffee County	886	34 800	100	192	338	162	60	29	5	-	3.8
Burlington city, Kit Carson County	1 272	33 854	170	305	403	256	72	52	4	10	5.2
Byers CDP, Arapahoe County	440	43 750	31	71	158	92	49	30	5	4	8.9
Calhan town, El Paso County	358	35 735	35	71	114	87	33	14	-	4	5.0
Campion CDP, Larimer County	633	51 813	28	100	174	190	73	33	24	11	10.7
Campo town, Baca County	57	20 875	16	25	14	2	-	-	-	-	-
Canon City city, Fremont County	6 195	31 736	796	1 623	2 111	1 019	420	183	25	18	3.6
Carbondale town, Garfield County	1 795	52 429	139	223	484	489	328	85	15	32	7.4
Carriage Club CDP, Douglas County	301	101 402	-	14	27	43	57	113	9	38	53.2
Cascade-Chipita Park CDP, El Paso County	747	48 719	22	129	243	177	94	49	23	10	11.0
Castle Pines CDP, Douglas County	2 070	138 035	6	26	88	187	291	509	302	661	71.1
Castle Rock town, Douglas County	7 279	64 138	194	587	1 576	2 016	1 328	1 158	230	190	21.7
Castlewood CDP, Arapahoe County	9 662	80 983	219	448	1 697	1 948	1 866	2 055	664	765	36.1
Cedaredge town, Delta County	882	27 381	125	276	296	119	41	10	5	10	2.8
Center town	752	23 780	159	237	257	64	20	11	2	2	2.0
Rio Grande County (part)	2	6 250	2	-	-	-	-	-	-	-	-
Saguache County (part)	750	23 841	157	237	257	64	20	11	2	2	2.0
Central City city, Gilpin County	256	30 921	29	65	103	29	11	10	2	7	7.4
Cheraw town, Otero County	108	21 250	18	48	26	13	-	3	-	-	2.8
Cherry Hills Village city, Arapahoe County	1 980	190 805	26	51	177	156	151	243	227	949	71.7
Cheyenne Wells town, Cheyenne County	423	36 563	53	85	162	78	15	26	2	2	7.1
Cimarron Hills CDP, El Paso County	5 344	46 363	227	705	1 952	1 455	650	331	17	7	6.6
Clifton CDP, Mesa County	6 353	31 684	539	1 750	2 624	1 117	273	39	11	-	0.8
Coal Creek CDP	1 007	73 750	25	64	181	251	186	179	100	21	29.8
Boulder County (part)	348	73 839	14	8	44	121	82	68	11	-	22.7
Gilpin County (part)	91	44 375	7	15	25	17	15	-	12	-	13.2
Jefferson County (part)	568	76 888	4	41	112	113	89	111	77	21	36.8
Coal Creek town, Fremont County	125	26 563	13	47	39	16	4	6	-	-	4.8
Cokedale town, Las Animas County	89	23 958	13	34	20	16	6	-	-	-	-
Collbran town, Mesa County	150	32 500	12	45	54	22	10	5	-	2	4.7
Colorado City CDP, Pueblo County	749	37 331	52	189	255	167	63	11	6	6	3.1
Colorado Springs city, El Paso County	141 757	45 081	9 379	24 781	44 436	30 608	16 171	10 893	2 854	2 635	11.6
Columbine CDP	8 594	71 319	111	440	1 702	2 375	1 634	1 705	446	181	27.1
Arapahoe County (part)	629	72 656	22	23	174	103	101	121	45	40	32.8
Jefferson County (part)	7 965	71 236	89	417	1 528	2 272	1 533	1 584	401	141	26.7

Table 14. **Household Income in 1999: 2000**—Con.

[Data based on a sample (except Tables 65-68). For information on confidentiality protection, coverage, sampling error, and nonsampling error, see Appendix G.
For location of definitions, see "How to Use This Census Report"]

State County Place	Total households	Median income in 1999 (dollars)	Household income in 1999								Percent of households with income in 1999 of $100,000 or more
			Less than $10,000	$10,000 to $24,999	$25,000 to $49,999	$50,000 to $74,999	$75,000 to $99,999	$100,000 to $149,999	$150,000 to $199,999	$200,000 or more	
PLACE—Con.											
Columbine Valley town, Arapahoe County	452	118 196	10	22	48	37	69	80	48	138	58.8
Commerce City city, Adams County	6 771	33 680	797	1 511	2 447	1 392	366	144	34	80	3.8
Cortez city, Montezuma County	3 262	28 776	442	963	1 071	492	153	80	12	49	4.3
Cottonwood CDP, Douglas County	335	64 013	-	9	63	147	82	27	7	-	10.1
Craig city, Moffat County	3 530	41 091	276	654	1 298	785	439	64	7	7	2.2
Crawford town, Delta County	153	23 281	27	55	33	28	10	-	-	-	-
Creede town, Mineral County	179	30 893	23	52	73	25	3	-	-	3	1.7
Crested Butte town, Gunnison County	702	41 250	36	132	276	119	59	32	18	30	11.4
Crestone town, Saguache County	48	31 250	8	10	20	10	-	-	-	-	-
Cripple Creek city, Teller County	489	39 261	33	88	213	82	50	19	2	2	4.7
Crook town, Logan County	56	32 500	6	14	23	11	-	2	-	-	3.6
Crowley town, Crowley County	65	30 313	9	20	28	7	1	-	-	-	-
Dacono city, Weld County	1 096	38 854	49	209	483	259	64	32	-	-	2.9
De Beque town, Mesa County	189	29 632	11	57	69	33	9	8	2	-	5.3
Deer Trail town, Arapahoe County	243	30 481	21	70	95	26	21	8	2	-	4.1
Del Norte town, Rio Grande County	652	23 833	123	217	210	73	17	4	-	8	1.8
Delta city, Delta County	2 527	27 415	314	850	794	296	189	62	22	-	3.3
Denver city, Denver County	239 415	39 500	24 286	46 714	75 257	43 712	21 836	16 662	4 912	6 036	11.5
Derby CDP, Adams County	1 964	38 571	213	403	713	472	96	51	5	11	3.4
Dillon town, Summit County	339	49 821	19	54	97	51	53	33	9	23	19.2
Dinosaur town, Moffat County	125	31 250	16	41	33	26	9	-	-	-	-
Dolores town, Montezuma County	340	30 417	53	88	129	48	16	4	2	-	1.8
Dove Creek town, Dolores County	274	27 500	50	73	95	48	7	-	1	-	0.4
Downieville-Lawson-Dumont CDP, Clear Creek County	130	47 813	-	13	59	39	13	6	-	-	4.6
Durango city, La Plata County	5 538	34 892	646	1 362	1 559	999	453	316	106	97	9.4
Eads town, Kiowa County	316	27 024	40	101	101	46	10	13	-	5	5.7
Eagle town, Eagle County	1 006	62 750	55	102	215	281	223	94	32	4	12.9
Eagle-Vail CDP, Eagle County	1 076	87 297	8	24	207	176	229	317	51	64	40.1
East Pleasant View CDP, Jefferson County	133	53 015	11	-	52	32	28	-	-	10	7.5
Eaton town, Weld County	991	47 314	80	125	320	245	124	68	16	13	9.8
Eckley town, Yuma County	110	23 500	17	41	37	11	2	-	2	-	1.8
Edgewater city, Jefferson County	2 304	35 023	205	516	966	404	145	44	10	14	3.0
Edwards CDP, Eagle County	2 983	70 869	52	275	532	714	463	470	122	355	31.7
Eldora CDP, Boulder County	101	51 875	13	10	23	43	8	4	-	-	4.0
Eldorado Springs CDP, Boulder County	269	48 875	27	38	74	41	25	27	16	21	23.8
Elizabeth town, Elbert County	527	49 596	32	74	163	155	61	32	5	5	8.0
El Jebel CDP, Eagle County	1 413	60 685	75	99	345	410	254	160	36	34	16.3
Empire town, Clear Creek County	167	32 159	17	48	47	24	22	7	2	-	5.4
Englewood city, Arapahoe County	14 328	38 943	1 123	2 977	4 926	3 211	1 189	738	115	49	6.3
Erie town	2 225	77 114	27	110	341	566	543	400	133	105	28.7
Boulder County (part)	1 488	81 777	9	34	133	407	412	312	105	76	33.1
Weld County (part)	737	60 202	18	76	208	159	131	88	28	29	19.7
Estes Park town, Larimer County	2 499	43 262	127	423	866	479	244	227	71	62	14.4
Evans city, Weld County	3 286	37 158	261	700	1 231	785	154	89	24	42	4.7
Evergreen CDP, Jefferson County	3 562	79 380	75	240	663	674	572	848	222	268	37.6
Fairplay town, Park County	252	50 385	11	35	78	85	30	10	2	1	5.2
Federal Heights city, Adams County	5 079	33 750	405	1 209	2 100	991	238	100	27	9	2.7
Firestone town, Weld County	617	55 313	25	82	171	157	116	55	6	5	10.7
Flagler town, Kit Carson County	263	28 523	35	80	75	41	19	13	-	-	4.9
Fleming town, Logan County	173	26 484	19	58	72	16	4	4	-	-	2.3
Florence city, Fremont County	1 450	29 628	198	374	518	263	58	31	-	8	2.7
Fort Carson CDP, El Paso County	1 677	34 883	34	317	982	277	48	19	-	-	1.1
Fort Collins city, Larimer County	45 769	44 459	3 903	8 691	12 847	9 031	5 614	3 826	997	860	12.4
Fort Garland CDP, Costilla County	166	18 929	41	60	41	20	4	-	-	-	-
Fort Lupton city, Weld County	2 128	40 917	234	350	723	385	268	128	-	40	7.9
Fort Morgan city, Morgan County	3 864	33 128	412	935	1 419	702	246	91	47	12	3.9
Fountain city, El Paso County	4 989	42 121	315	804	1 940	1 211	414	239	48	18	6.1
Fowler town, Otero County	508	25 761	73	174	147	70	27	13	-	4	3.3
Foxfield town, Arapahoe County	243	109 507	7	15	27	22	35	60	37	40	56.4
Franktown CDP, Douglas County	35	60 375	-	-	9	17	-	9	-	-	25.7
Fraser town, Grand County	417	38 173	35	72	187	72	26	15	3	7	6.0
Frederick town, Weld County	837	55 324	37	78	208	279	145	70	8	12	10.8
Frisco town, Summit County	1 012	62 267	51	94	211	261	177	126	59	33	21.5
Fruita city, Mesa County	2 478	32 929	225	640	928	441	150	67	10	17	3.8
Fruitvale CDP, Mesa County	2 668	44 438	96	488	1 014	644	255	137	11	23	6.4
Garden City town, Weld County	124	21 875	35	40	33	16	-	-	-	-	-
Genesee CDP, Jefferson County	1 494	132 077	26	49	86	121	197	343	193	479	67.9
Genoa town, Lincoln County	69	27 375	11	14	30	13	1	-	-	-	-
Georgetown town, Clear Creek County	482	42 969	32	60	187	125	39	25	5	9	8.1
Gilcrest town, Weld County	311	45 625	16	51	120	79	26	16	1	2	6.1
Glendale city, Arapahoe County	2 635	29 043	280	797	995	275	196	83	-	9	3.5
Gleneagle CDP, El Paso County	1 456	84 491	7	20	247	302	340	445	62	33	37.1
Glenwood Springs city, Garfield County	3 247	43 934	204	520	1 147	693	292	266	74	51	12.0
Golden city, Jefferson County	6 833	49 115	564	1 176	1 736	1 289	987	601	299	181	15.8
Gold Hill CDP, Boulder County	105	48 750	-	45	15	15	16	14	-	-	13.3
Granada town, Prowers County	194	26 042	25	67	65	25	4	4	-	4	4.1
Granby town, Grand County	598	46 667	33	70	216	173	61	27	9	9	7.5
Grand Junction city, Mesa County	17 948	33 152	2 153	4 670	5 779	2 828	1 117	805	299	297	7.8
Grand Lake town, Grand County	223	45 096	17	33	74	43	19	21	4	12	16.6
Grand View Estates CDP, Douglas County	242	66 250	7	30	23	93	36	36	-	17	21.9
Greeley city, Weld County	27 685	36 414	3 140	6 279	8 587	4 973	2 508	1 462	315	421	7.9
Green Mountain Falls town	358	43 816	16	79	121	74	38	21	5	4	8.4
El Paso County (part)	334	43 833	16	71	115	70	38	17	3	4	7.2
Teller County (part)	24	43 750	-	8	6	4	-	4	2	-	25.0

Table 14. **Household Income in 1999: 2000**—Con.

[Data based on a sample (except Tables 65-68). For information on confidentiality protection, coverage, sampling error, and nonsampling error, see Appendix G.
For location of definitions, see "How to Use This Census Report"]

State County Place	Total households	Median income in 1999 (dollars)	Household income in 1999								Percent of households with income in 1999 of $100,000 or more
			Less than $10,000	$10,000 to $24,999	$25,000 to $49,999	$50,000 to $74,999	$75,000 to $99,999	$100,000 to $149,999	$150,000 to $199,999	$200,000 or more	
PLACE—Con.											
Greenwood Village city, Arapahoe County	3 977	116 147	70	124	477	592	443	693	449	1 129	57.1
Grover town, Weld County	65	17 679	21	30	12	2	-	-	-	-	-
Gunbarrel CDP, Boulder County	4 055	67 022	142	303	1 028	713	664	744	218	243	29.7
Gunnison city, Gunnison County	2 047	25 768	332	654	591	282	91	65	17	15	4.7
Gypsum town, Eagle County	1 187	59 671	30	76	331	361	223	118	29	19	14.0
Hartman town, Prowers County	42	23 750	5	18	17	-	-	-	-	2	4.8
Haswell town, Kiowa County	29	30 938	2	11	9	3	-	4	-	-	13.8
Haxtun town, Phillips County	423	30 625	47	114	149	87	13	6	7	-	3.1
Hayden town, Routt County	637	42 147	28	112	227	159	72	39	-	-	6.1
Heritage Hills CDP, Douglas County	235	110 186	9	8	16	33	37	48	24	60	56.2
Highlands Ranch CDP, Douglas County	24 591	86 792	260	837	3 320	5 103	5 530	6 148	1 961	1 432	38.8
Hillrose town, Morgan County	89	29 219	9	30	37	8	3	2	-	-	2.2
Holly town, Prowers County	375	24 917	80	108	110	42	15	13	-	7	5.3
Holyoke city, Phillips County	893	30 984	93	259	338	130	29	26	10	8	4.9
Hooper town, Alamosa County	41	31 964	3	8	23	4	-	3	-	-	7.3
Hotchkiss town, Delta County	408	28 056	65	108	146	66	16	7	-	-	1.7
Hot Sulphur Springs town, Grand County	201	39 306	9	48	73	52	15	4	-	-	2.0
Hudson town, Weld County	482	45 673	25	66	185	133	37	31	3	2	7.5
Hugo town, Lincoln County	354	30 259	49	92	127	63	15	6	-	2	2.3
Idaho Springs city, Clear Creek County	858	39 643	61	185	297	164	93	53	2	3	6.8
Ignacio town, La Plata County	274	27 917	33	93	74	57	14	-	3	-	1.1
Iliff town, Logan County	89	25 625	9	34	24	14	3	5	-	-	5.6
Indian Hills CDP, Jefferson County	442	59 000	5	24	163	107	87	24	28	4	12.7
Jamestown town, Boulder County	98	67 500	5	4	20	33	24	9	3	-	12.2
Johnstown town, Weld County	1 296	50 404	51	232	354	402	120	122	5	10	10.6
Julesburg town, Sedgwick County	615	28 207	67	195	238	80	17	13	3	2	2.9
Keenesburg town, Weld County	301	41 417	27	46	107	73	27	15	1	5	7.0
Ken Caryl CDP, Jefferson County	10 914	70 052	143	585	2 428	2 877	2 398	1 843	359	281	22.8
Kersey town, Weld County	474	41 333	33	97	174	112	39	15	2	2	4.0
Keystone CDP, Summit County	294	43 654	17	79	72	71	19	21	1	14	12.2
Kim town, Las Animas County	47	25 938	8	14	17	8	-	-	-	-	-
Kiowa town, Elbert County	233	40 809	17	29	111	53	11	10	2	-	5.2
Kit Carson town, Cheyenne County	109	19 531	26	34	25	22	2	-	-	-	-
Kittredge CDP, Jefferson County	395	55 982	5	39	113	94	55	42	47	-	22.5
Kremmling town, Grand County	601	45 605	50	76	210	154	91	17	-	3	3.3
Lafayette city, Boulder County	8 938	56 376	470	983	2 262	2 296	1 166	1 074	325	362	19.7
La Jara town, Conejos County	316	24 167	58	105	82	39	18	10	4	-	4.4
La Junta city, Otero County	3 063	29 002	463	908	920	507	139	113	-	13	4.1
Lake City town, Hinsdale County	176	38 056	17	22	85	31	3	6	9	3	10.2
Lakeside town, Jefferson County	7	34 375	2	-	4	1	-	-	-	-	-
Lakewood city, Jefferson County	60 653	48 109	2 839	8 714	19 886	13 977	7 683	5 268	1 314	972	12.5
Lamar city, Prowers County	3 395	28 660	448	939	1 277	468	160	79	5	19	3.0
Laporte CDP, Larimer County	1 068	46 630	5	199	375	290	142	57	-	-	5.3
Larkspur town, Douglas County	108	43 750	11	21	32	22	14	8	-	-	7.4
La Salle town, Weld County	683	41 534	50	144	234	147	71	20	2	15	5.4
Las Animas city, Bent County	1 100	26 157	202	323	349	142	40	26	11	7	4.0
La Veta town, Huerfano County	434	29 342	55	133	132	70	22	16	2	4	5.1
Leadville city, Lake County	1 260	36 714	107	269	506	214	78	57	17	12	6.8
Leadville North CDP, Lake County	741	40 027	28	147	274	184	41	54	7	6	9.0
Limon town, Lincoln County	823	33 565	85	182	324	128	66	32	4	2	4.6
Lincoln Park CDP, Fremont County	1 615	35 313	130	410	558	319	117	64	7	10	5.0
Littleton city	17 396	50 583	981	2 537	5 042	3 623	1 981	2 117	605	510	18.6
Arapahoe County (part)	17 319	50 484	981	2 537	5 027	3 623	1 966	2 088	587	510	18.4
Douglas County (part)	34	76 181	-	-	15	-	7	12	-	-	35.3
Jefferson County (part)	43	138 482	-	-	-	-	8	17	18	-	81.4
Lochbuie town, Weld County	637	38 988	27	102	281	150	42	23	6	6	5.5
Loghill Village CDP, Ouray County	129	68 958	8	10	30	25	32	16	1	7	18.6
Log Lane Village town, Morgan County	290	33 947	13	68	135	53	15	4	-	2	2.1
Lone Tree city, Douglas County	1 865	96 308	15	106	246	308	293	410	204	283	48.1
Longmont city	26 771	51 174	1 559	3 911	7 505	6 228	3 692	2 655	706	515	14.5
Boulder County (part)	26 771	51 174	1 559	3 911	7 505	6 228	3 692	2 655	706	515	14.5
Weld County (part)	-	-	-	-	-	-	-	-	-	-	(X)
Louisville city, Boulder County	7 165	69 945	236	506	1 521	1 673	1 299	1 196	448	286	26.9
Louviers CDP, Douglas County	112	41 932	8	20	42	29	7	6	-	-	5.4
Loveland city, Larimer County	19 855	47 119	1 003	3 427	6 081	4 927	2 316	1 552	327	222	10.6
Lyons town, Boulder County	664	50 764	36	117	168	142	66	86	29	20	20.3
Manassa town, Conejos County	397	23 092	74	139	110	48	5	14	2	5	5.3
Mancos town, Montezuma County	485	25 223	80	160	154	58	19	8	4	2	2.9
Manitou Springs city, El Paso County	2 470	40 514	242	546	673	442	295	203	54	15	11.0
Manzanola town, Otero County	195	19 196	45	72	56	14	6	-	2	-	1.0
Marble town, Gunnison County	53	46 094	3	5	23	16	2	3	-	1	7.5
Mead town, Weld County	615	79 298	12	29	77	145	155	120	37	40	32.0
Meeker town, Rio Blanco County	916	34 479	67	265	294	218	58	5	-	9	1.5
Meridian CDP, Douglas County	95	45 781	12	11	41	-	19	-	-	12	12.6
Merino town, Logan County	108	28 750	6	28	50	16	7	-	1	-	0.9
Milliken town, Weld County	870	43 603	49	131	342	210	84	41	11	2	6.2
Minturn town, Eagle County	405	51 736	5	80	105	92	52	52	11	8	17.5
Moffat town, Saguache County	47	28 906	7	10	26	-	2	2	-	-	4.3
Monte Vista city, Rio Grande County	1 681	28 393	294	465	592	216	66	25	6	17	2.9
Montezuma town, Summit County	22	38 750	3	1	13	3	-	-	-	2	9.1
Montrose city, Montrose County	5 209	33 750	617	1 411	1 685	847	383	168	63	35	5.1
Monument town, El Paso County	718	50 000	51	116	192	179	117	46	10	7	8.8
Morrison town, Jefferson County	128	53 438	8	13	38	25	17	14	3	10	21.1
Mountain View town, Jefferson County	262	41 364	20	32	99	74	28	7	-	2	3.4
Mountain Village town, San Miguel County	586	30 663	88	147	165	67	32	25	14	48	14.8
Mount Crested Butte town, Gunnison County	252	48 864	13	28	90	51	18	19	7	26	20.6

[Data based on a sample (except Tables 65-68). For information on confidentiality protection, coverage, sampling error, and nonsampling error, see Appendix G.
For location of definitions, see "How to Use This Census Report"]

State County Place	Total households	Median income in 1999 (dollars)	Household income in 1999								Percent of households with income in 1999 of $100,000 or more
			Less than $10,000	$10,000 to $24,999	$25,000 to $49,999	$50,000 to $74,999	$75,000 to $99,999	$100,000 to $149,999	$150,000 to $199,999	$200,000 or more	
PLACE—Con.											
Naturita town, Montrose County	271	28 977	43	69	103	50	4	-	-	2	0.7
Nederland town, Boulder County	634	50 588	34	111	168	135	72	66	32	16	18.0
New Castle town, Garfield County	716	55 000	16	62	231	214	124	51	13	5	9.6
Niwot CDP, Boulder County	1 517	86 914	87	78	183	262	258	352	109	188	42.8
Northglenn city	11 688	48 276	419	1 330	4 357	3 158	1 502	752	125	45	7.9
Adams County (part)	11 678	48 243	419	1 330	4 357	3 158	1 502	742	125	45	7.8
Weld County (part)	10	102 264	-	-	-	-	-	10	-	-	100.0
North Washington CDP, Adams County	203	32 321	15	80	92	7	9	-	-	-	-
Norwood town, San Miguel County	187	39 375	20	23	77	42	18	6	-	1	3.7
Nucla town, Montrose County	309	28 466	51	80	109	59	6	4	-	-	1.3
Nunn town, Weld County	152	35 714	14	32	66	26	4	3	2	5	6.6
Oak Creek town, Routt County	356	36 500	36	69	154	69	20	8	-	-	2.2
Olathe town, Montrose County	530	26 286	82	165	202	62	13	-	2	4	1.1
Olney Springs town, Crowley County	152	25 536	20	53	53	18	4	2	-	2	2.6
Ophir town, San Miguel County	55	57 917	2	3	14	13	12	9	2	-	20.0
Orchard City town, Delta County	1 174	35 915	89	296	451	242	62	17	4	13	2.9
Orchard Mesa CDP, Mesa County	2 393	40 885	101	408	995	587	232	37	25	8	2.9
Ordway town, Crowley County	469	23 967	84	160	139	45	23	11	3	4	3.8
Otis town, Washington County	222	31 333	17	59	102	28	5	5	2	4	5.0
Ouray city, Ouray County	357	36 094	37	79	124	63	14	21	6	13	11.2
Ovid town, Sedgwick County	147	24 205	23	54	58	8	-	4	-	-	2.7
Padroni CDP, Logan County	30	28 750	8	7	15	-	-	-	-	-	-
Pagosa Springs town, Archuleta County	651	29 469	100	166	253	85	26	12	3	6	3.2
Palisade town, Mesa County	1 067	27 739	99	374	392	112	58	19	10	3	3.0
Palmer Lake town, El Paso County	841	52 340	25	117	242	198	126	92	10	31	15.8
Paoli town, Phillips County	20	32 500	-	8	8	4	-	-	-	-	-
Paonia town, Delta County	635	31 831	56	174	235	123	39	6	2	-	1.3
Parachute town, Garfield County	369	31 208	35	88	165	46	17	18	-	-	4.9
Parker town, Douglas County	7 923	74 116	123	382	1 319	2 210	1 776	1 557	359	197	26.7
Peetz town, Logan County	93	42 083	2	24	38	17	6	6	-	-	6.5
Penrose CDP, Fremont County	1 493	35 638	127	306	566	302	140	40	3	9	3.5
Perry Park CDP, Douglas County	512	88 408	-	21	74	102	91	157	23	44	43.8
Pierce town, Weld County	342	36 944	22	88	122	66	30	10	-	4	4.1
Pitkin town, Gunnison County	49	49 375	-	4	21	11	-	7	3	3	26.5
Platteville town, Weld County	763	43 472	60	132	258	189	88	30	3	3	4.7
Poncha Springs town, Chaffee County	196	31 429	22	45	85	22	13	6	3	-	4.6
Ponderosa Park CDP, Elbert County	1 034	70 192	15	107	175	273	228	181	23	32	22.8
Pritchett town, Baca County	51	19 750	5	23	17	2	4	-	-	-	-
Pueblo city, Pueblo County	40 365	29 650	5 784	11 381	13 098	5 824	2 336	1 235	319	388	4.8
Pueblo West CDP, Pueblo County	6 061	48 121	210	897	2 031	1 624	689	432	69	109	10.1
Ramah town, El Paso County	55	29 250	8	14	19	9	5	-	-	-	-
Rangely town, Rio Blanco County	752	41 276	61	120	275	169	76	40	6	5	6.8
Raymer town, Weld County	36	26 250	6	11	16	3	-	-	-	-	-
Red Cliff town, Eagle County	115	50 104	9	15	33	37	16	4	1	-	4.3
Red Feather Lakes CDP, Larimer County	229	33 527	10	77	81	40	13	8	-	-	3.5
Redlands CDP, Mesa County	3 110	53 533	93	473	829	713	451	304	96	151	17.7
Rico town, Dolores County	116	36 667	18	16	44	21	8	5	4	-	7.8
Ridgway town, Ouray County	287	40 903	10	69	94	64	20	20	5	5	10.5
Rifle city, Garfield County	2 516	42 734	174	405	913	624	259	86	39	16	5.6
Rockvale town, Fremont County	164	30 000	28	43	65	17	11	-	-	-	-
Rocky Ford city, Otero County	1 647	23 359	302	574	451	189	61	65	5	-	4.3
Romeo town, Conejos County	121	19 306	26	49	26	18	-	-	-	2	1.7
Roxborough Park CDP, Douglas County	1 599	78 607	40	26	201	475	338	280	127	112	32.5
Rye town, Pueblo County	73	33 750	9	18	22	17	5	-	-	2	2.7
Saguache town, Saguache County	255	21 544	46	93	73	31	7	2	-	3	2.0
St. Mary's CDP, Clear Creek County	100	46 719	-	19	42	25	14	-	-	-	-
Salida city, Chaffee County	2 496	28 790	366	696	920	267	135	66	31	15	4.5
Salt Creek CDP, Pueblo County	235	30 234	40	68	68	36	13	10	-	-	4.3
Sanford town, Conejos County	276	25 625	48	88	83	32	19	6	-	-	2.2
San Luis town, Costilla County	339	14 213	128	126	64	12	4	5	-	-	1.5
Sawpit town, San Miguel County	9	26 250	3	-	3	-	3	-	-	-	-
Security-Widefield CDP, El Paso County	9 980	48 911	362	1 266	3 524	2 919	1 241	560	67	41	6.7
Sedalia CDP, Douglas County	66	37 045	-	-	39	13	14	-	-	-	-
Sedgwick town, Sedgwick County	89	26 875	12	25	34	11	4	2	-	1	3.4
Seibert town, Kit Carson County	102	24 583	11	41	39	7	2	2	-	-	2.0
Severance town, Weld County	187	50 625	5	11	75	60	22	10	4	-	7.5
Sheridan city, Arapahoe County	2 249	34 984	245	563	810	416	123	47	35	10	4.1
Sheridan Lake town, Kiowa County	21	23 750	2	9	8	2	-	-	-	-	-
Sherrelwood CDP, Adams County	6 108	42 722	339	965	2 422	1 447	575	285	30	45	5.9
Silt town, Garfield County	627	44 632	58	91	218	174	54	23	4	5	5.1
Silver Cliff town, Custer County	216	25 000	42	66	66	22	8	12	-	-	5.6
Silver Plume town, Clear Creek County	109	35 208	18	24	33	23	9	2	-	-	1.8
Silverthorne town, Summit County	1 079	58 839	18	118	283	285	173	117	62	23	18.7
Silverton town, San Juan County	261	30 486	47	63	89	51	3	5	3	-	3.1
Simla town, Elbert County	249	31 382	21	69	115	27	12	2	3	-	2.0
Snowmass Village town, Pitkin County	832	57 059	35	103	217	168	113	110	34	52	23.6
South Fork town, Rio Grande County	292	36 667	28	53	109	52	21	24	2	3	9.9
Southglenn CDP, Arapahoe County	16 469	69 833	415	1 092	3 644	3 869	3 003	2 665	817	964	27.0
Springfield town, Baca County	694	24 375	114	241	244	55	28	9	3	-	1.7
Starkville town, Las Animas County	51	42 708	6	6	19	12	6	2	-	-	3.9
Steamboat Springs city, Routt County	4 079	54 647	160	617	1 048	969	547	523	71	144	18.1
Sterling city, Logan County	4 596	27 337	690	1 393	1 397	776	214	65	25	36	2.7
Stonegate CDP, Douglas County	1 903	101 718	14	35	176	266	427	633	149	203	51.8
Strasburg CDP	487	53 558	33	63	125	126	96	37	7	-	9.0
Adams County (part)	286	49 063	20	47	79	90	34	16	-	-	5.6
Arapahoe County (part)	201	66 477	13	16	46	36	62	21	7	-	13.9

Table 14. **Household Income in 1999: 2000**—Con.

[Data based on a sample (except Tables 65-68). For information on confidentiality protection, coverage, sampling error, and nonsampling error, see Appendix G.
For location of definitions, see "How to Use This Census Report"]

State County Place	Total households	Median income in 1999 (dollars)	Household income in 1999								Percent of households with income in 1999 of $100,000 or more
			Less than $10,000	$10,000 to $24,999	$25,000 to $49,999	$50,000 to $74,999	$75,000 to $99,999	$100,000 to $149,999	$150,000 to $199,999	$200,000 or more	
PLACE—Con.											
Stratmoor CDP, El Paso County	2 247	37 662	114	569	780	568	136	48	26	6	3.6
Stratton town, Kit Carson County	290	32 500	30	79	104	51	16	10	-	-	3.4
Sugar City town, Crowley County	121	25 208	26	34	43	16	2	-	-	-	-
Superior town	3 406	82 079	112	157	547	713	653	723	237	264	35.9
Boulder County (part)	3 406	82 079	112	157	547	713	653	723	237	264	35.9
Jefferson County (part)	-	-	-	-	-	-	-	-	-	-	(X)
Swink town, Otero County	261	36 094	25	58	85	59	12	16	2	4	8.4
Tabernash CDP, Grand County	73	40 179	9	8	31	20	-	5	-	-	6.8
Telluride town, San Miguel County	920	51 938	51	107	271	197	91	105	13	85	22.1
The Pinery CDP, Douglas County	2 426	105 187	23	42	178	376	487	650	364	306	54.4
Thornton city	29 018	54 445	918	3 240	8 723	8 234	4 512	2 633	464	294	11.7
Adams County (part)	29 018	54 445	918	3 240	8 723	8 234	4 512	2 633	464	294	11.7
Weld County (part)	-	-	-	-	-	-	-	-	-	-	(X)
Timnath town, Larimer County	84	51 250	8	11	21	19	12	9	2	2	15.5
Todd Creek CDP, Adams County	459	83 676	18	22	63	88	124	95	19	30	31.4
Towaoc CDP, Montezuma County	325	18 405	86	122	88	17	5	5	-	2	2.2
Trinidad city, Las Animas County	3 697	26 681	727	1 026	1 118	522	144	102	18	40	4.3
Twin Lakes CDP, Adams County	2 178	38 536	180	417	755	483	200	124	9	10	6.6
Two Buttes town, Baca County	34	25 000	8	9	10	7	-	-	-	-	-
Vail town, Eagle County	2 174	56 680	83	238	545	541	253	283	98	133	23.6
Victor city, Teller County	224	31 250	26	64	80	38	6	5	5	-	4.5
Vilas town, Baca County	50	34 167	8	12	18	3	9	-	-	-	-
Vona town, Kit Carson County	41	32 250	7	5	22	1	2	-	-	4	9.8
Walden town, Jackson County	337	29 313	51	88	119	56	11	10	2	-	3.6
Walsenburg city, Huerfano County	1 486	22 005	286	552	465	120	33	21	9	-	2.0
Walsh town, Baca County	319	24 911	49	111	100	39	10	6	2	2	3.1
Ward town, Boulder County	29	33 750	-	9	8	8	4	-	-	-	-
Welby CDP, Adams County	4 676	41 430	351	716	1 809	1 108	457	193	24	18	5.0
Wellington town, Larimer County	928	47 917	53	94	352	287	92	39	9	2	5.4
Westcliffe town, Custer County	205	23 125	55	49	58	33	8	2	-	-	1.0
Westcreek CDP, Douglas County	39	71 042	-	17	-	6	9	7	-	-	17.9
Westminster city	38 493	56 323	1 407	3 828	10 771	10 271	6 171	4 320	1 024	701	15.7
Adams County (part)	22 517	51 826	1 142	2 690	6 816	5 224	3 123	2 318	647	557	15.6
Jefferson County (part)	15 976	61 413	265	1 138	3 955	5 047	3 048	2 002	377	144	15.8
West Pleasant View CDP, Jefferson County	1 576	40 160	98	332	555	386	91	88	19	7	7.2
Wheat Ridge city, Jefferson County	14 653	38 983	1 181	2 832	5 174	2 924	1 297	882	230	133	8.5
Wiggins town, Morgan County	264	33 438	32	56	110	45	13	8	-	-	3.0
Wiley town, Prowers County	184	30 294	17	60	66	29	9	3	-	-	1.6
Williamsburg town, Fremont County	243	34 792	22	55	102	44	14	6	-	-	2.5
Windsor town	3 608	54 976	172	460	926	989	593	360	36	72	13.0
Larimer County (part)	122	102 618	-	-	-	10	31	81	-	-	66.4
Weld County (part)	3 486	53 538	172	460	926	979	562	279	36	72	11.1
Winter Park town, Grand County	314	44 000	13	51	103	57	22	36	14	18	21.7
Woodland Park city, Teller County	2 589	52 279	60	397	791	572	472	236	54	7	11.5
Woodmoor CDP, El Paso County	2 337	97 359	31	61	189	424	519	676	253	184	47.6
Wray city, Yuma County	882	29 052	126	244	314	116	58	11	3	10	2.7
Yampa town, Routt County	184	37 500	11	43	83	22	12	7	3	3	7.1
Yuma city, Yuma County	1 299	30 371	176	342	404	266	70	41	-	-	3.2

Table 15. **Poverty Status in 1999: 2000**

[Data based on a sample (except Tables 65-68). For information on confidentiality protection, coverage, sampling error, and nonsampling error, see Appendix G.
For location of definitions, see "How to Use This Census Report"]

State County County Subdivision Place	Population for whom poverty status is determined									Families with income in 1999 below poverty level			
		Income in 1999 below poverty level								All families		Families with female householder, no husband present, with related children under 18 years	
		All ages		Related children				Population 65 years and over					
				Under 18 years		5 to 17 years							
	Total	Number	Percent	Number	Percent	Number	Percent	Number	Percent	Number	Percent	Number	Percent
The State	**4 202 140**	**388 952**	**9.3**	**115 626**	**10.8**	**78 587**	**10.0**	**29 661**	**7.4**	**67 614**	**6.2**	**28 478**	**26.1**
Adams County	359 532	32 036	8.9	10 994	10.9	7 486	10.5	2 019	7.3	5 989	6.5	2 405	22.7
Brighton CCD	29 132	2 215	7.6	704	8.5	454	7.7	197	7.4	371	4.8	97	17.5
Brighton city (part)	19 595	1 866	9.5	640	11.2	398	10.0	170	8.6	313	6.2	83	18.3
Broomfield city (part)	55	-	-	-	-	-	-	-	(X)	-	-	-	(X)
Commerce City city (part)	442	19	4.3	-	-	-	-	-	-	7	5.5	-	-
Thornton city (part)	190	-	-	-	-	-	-	-	(X)	-	-	-	(X)
Todd Creek CDP	1 331	62	4.7	14	4.1	14	7.1	12	13.6	14	3.5	8	100.0
Westminster city (part)	447	7	1.6	-	-	-	-	-	(X)	-	-	-	(X)
Commerce City CCD	27 387	4 833	17.6	1 645	20.2	1 163	20.3	399	15.9	957	14.4	292	30.0
Commerce City city (part)	20 415	4 018	19.7	1 396	22.8	977	22.4	271	15.5	768	15.6	272	33.4
Derby CDP	5 975	622	10.4	199	11.3	149	12.0	90	15.3	147	9.7	20	13.5
North Washington CDP (part)	443	47	10.6	-	-	-	-	15	13.0	8	7.3	-	-
Thornton city (part)	-	-	(X)	-	(X)	-	(X)	-	(X)	-	(X)	-	(X)
East Adams CCD	5 638	235	4.2	65	3.8	54	4.1	36	8.3	36	2.3	18	15.7
Aurora city (part)	68	-	-	-	-	-	-	-	(X)	-	-	-	-
Bennett town (part)	2 034	118	5.8	42	5.9	36	6.9	13	8.9	20	3.7	10	17.9
Strasburg CDP (part)	769	25	3.3	-	-	-	-	18	14.6	-	-	-	-
North Aurora CCD	39 706	7 890	19.9	3 111	25.1	2 013	24.1	260	10.8	1 496	16.2	590	36.7
Aurora city (part)	39 556	7 886	19.9	3 111	25.1	2 013	24.2	260	10.8	1 496	16.2	590	36.7
West Adams CCD	257 669	16 863	6.5	5 469	7.7	3 802	7.6	1 127	5.8	3 129	4.6	1 408	19.2
Arvada city (part)	2 734	111	4.1	32	4.8	32	5.7	7	2.8	13	1.9	-	-
Berkley CDP	10 528	1 124	10.7	267	9.7	158	8.2	98	9.2	160	6.2	60	20.5
Brighton city (part)	-	-	(X)	-	(X)	-	(X)	-	(X)	-	(X)	-	(X)
Broomfield city (part)	15 182	539	3.6	260	5.3	189	5.5	-	-	103	2.5	73	21.5
Commerce City city (part)	-	-	(X)	-	(X)	-	(X)	-	(X)	-	(X)	-	(X)
Federal Heights city	12 022	1 350	11.2	484	16.5	371	18.6	54	3.7	279	9.2	152	31.6
Northglenn city (part)	31 344	1 690	5.4	523	6.3	354	6.0	150	4.7	319	3.8	167	19.5
North Washington CDP (part)	30	-	-	-	-	-	-	-	-	-	-	-	-
Sherrelwood CDP	17 491	1 449	8.3	367	7.9	274	8.0	103	5.8	264	5.9	113	21.2
Thornton city (part)	81 396	4 270	5.2	1 533	6.4	1 017	5.9	192	4.5	882	4.1	479	19.8
Twin Lakes CDP	6 362	1 042	16.4	370	22.5	214	19.0	57	6.8	181	11.2	26	20.8
Welby CDP	12 953	1 095	8.5	356	10.2	283	11.8	99	9.2	201	6.1	49	11.1
Westminster city (part)	56 737	3 553	6.3	1 036	7.3	711	7.0	303	6.6	591	4.0	258	16.8
Alamosa County	14 052	2 992	21.3	1 111	27.4	814	26.5	188	13.9	580	15.6	227	49.3
Alamosa CCD	12 912	2 752	21.3	991	26.7	709	25.5	179	14.6	531	15.7	225	50.7
Alamosa city	6 960	1 742	25.0	542	30.4	375	29.5	128	17.0	316	18.1	156	48.4
Alamosa East CDP	1 551	384	24.8	166	32.0	118	29.6	19	10.4	83	19.7	23	57.5
Mosca-Hooper CCD	1 140	240	21.1	120	34.9	105	37.1	9	7.3	49	14.5	2	12.5
Hooper town	119	25	21.0	15	34.9	14	37.8	1	10.0	4	12.5	-	-
Arapahoe County	482 500	27 987	5.8	8 944	7.0	6 064	6.4	2 051	5.1	5 282	4.2	2 310	16.8
East Arapahoe CCD	7 399	541	7.3	135	6.4	80	5.2	40	6.3	102	4.9	25	15.7
Aurora city (part)	238	26	10.9	-	-	-	-	-	-	2	3.3	-	-
Bennett town (part)	-	-	(X)	-	(X)	-	(X)	-	(X)	-	(X)	-	(X)
Byers CDP	1 241	97	7.8	30	7.5	16	5.0	9	8.8	20	6.0	8	38.1
Deer Trail town	605	33	5.5	3	1.9	3	2.8	6	6.4	5	3.0	2	14.3
Strasburg CDP (part)	648	65	10.0	29	13.1	29	15.1	-	-	12	6.9	-	-
South Aurora CCD	295 542	19 107	6.5	6 534	8.2	4 296	7.4	1 059	5.5	3 754	5.0	1 684	17.9
Aurora city (part)	233 222	16 313	7.0	5 798	9.4	3 792	8.6	951	5.5	3 237	5.4	1 435	17.8
Foxfield town	751	33	4.4	9	4.2	9	5.1	6	7.8	6	2.7	-	-
Glendale city	4 536	779	17.2	169	29.6	101	27.7	14	8.9	142	20.1	41	30.6
Southwest Arapahoe CCD	179 559	8 339	4.6	2 275	5.0	1 688	4.7	952	4.7	1 426	2.9	601	14.2
Aurora city (part)	52	-	-	-	(X)	-	(X)	-	-	-	-	-	(X)
Bow Mar town (part)	611	15	2.5	-	-	-	-	3	2.9	3	1.7	-	-
Castlewood CDP	25 491	544	2.1	142	2.0	137	2.4	49	2.7	120	1.7	54	10.8
Cherry Hills Village city	5 958	133	2.2	66	3.5	55	3.5	11	1.5	30	1.7	-	-
Columbine CDP (part)	1 670	38	2.3	6	1.4	6	1.7	12	3.6	7	1.4	7	53.8
Columbine Valley town	1 175	18	1.5	-	-	-	-	9	3.5	-	-	-	-
Englewood city	30 910	2 549	8.2	544	9.0	426	9.7	306	7.5	365	4.9	137	15.6
Greenwood Village city	11 068	208	1.9	36	1.1	25	1.0	41	4.1	48	1.5	14	9.5
Littleton city (part)	39 577	2 393	6.0	688	7.6	429	6.2	273	5.1	405	3.9	172	16.4
Sheridan city	5 624	662	11.8	227	15.3	152	14.5	83	11.3	128	9.0	69	31.4
Southglenn CDP	43 071	1 117	2.6	298	2.7	256	2.9	143	2.8	178	1.4	50	5.5
Archuleta County	9 810	1 148	11.7	319	13.0	256	13.3	75	6.6	261	9.0	85	36.3
Arboles CCD	870	91	10.5	14	6.0	12	6.6	10	8.1	25	9.4	2	14.3
Arboles CDP	249	20	8.0	2	3.6	-	-	8	22.9	10	11.5	2	33.3
Pagosa Springs CCD	8 940	1 057	11.8	305	13.7	244	14.0	65	6.4	236	9.0	83	37.7
Pagosa Springs town	1 583	223	14.1	59	14.6	43	13.4	39	21.1	50	11.9	12	29.3
Baca County	4 428	749	16.9	237	21.6	158	18.6	125	13.3	165	12.9	45	42.9
Campo CCD	445	104	23.4	41	31.5	33	31.7	5	6.0	25	17.9	2	13.3
Campo town	158	72	45.6	30	73.2	22	71.0	2	8.3	15	33.3	2	50.0
Pritchett CCD	333	68	20.4	23	28.4	9	15.3	10	10.6	16	14.7	-	-
Pritchett town	123	18	14.6	4	16.0	4	20.0	1	3.2	4	9.1	-	-
Springfield CCD	2 164	344	15.9	97	19.6	63	16.9	72	14.4	77	12.4	35	53.0
Springfield town	1 505	253	16.8	66	18.6	49	18.3	64	17.8	60	14.4	24	50.0
Vilas town	117	7	6.0	-	-	-	-	2	6.1	-	-	-	-
Walsh CCD	1 486	233	15.7	76	19.4	53	16.9	38	14.5	47	11.5	8	40.0
Two Buttes town	59	11	18.6	5	100.0	5	100.0	2	20.0	1	5.6	1	100.0
Walsh town	714	121	16.9	38	21.6	15	12.4	26	18.7	28	15.0	7	36.8

Table 15. **Poverty Status in 1999: 2000**—Con.

[Data based on a sample (except Tables 65-68). For information on confidentiality protection, coverage, sampling error, and nonsampling error, see Appendix G.
For location of definitions, see "How to Use This Census Report"]

State County County Subdivision Place	Population for whom poverty status is determined									Families with income in 1999 below poverty level			
		Income in 1999 below poverty level								All families		Families with female householder, no husband present, with related children under 18 years	
		All ages		Related children				Population 65 years and over					
				Under 18 years		5 to 17 years							
	Total	Number	Percent	Number	Percent	Number	Percent	Number	Percent	Number	Percent	Number	Percent
Bent County	5 054	988	19.5	386	27.4	284	26.4	102	13.0	231	16.6	94	50.5
Las Animas CCD	3 807	824	21.6	327	31.0	239	29.6	101	15.7	188	18.1	81	49.1
Las Animas city	2 685	671	25.0	292	39.3	207	37.2	59	14.4	145	19.7	78	51.3
McClave CCD	949	141	14.9	59	19.3	45	18.4	1	1.3	31	12.0	13	72.2
Purgatoire Valley CCD	298	23	7.7	-	-	-	-	-	-	12	12.6	-	-
Boulder County	282 582	26 818	9.5	4 940	7.6	3 303	6.9	1 276	5.9	3 190	4.6	1 388	21.8
Bald Mountain CCD	11 433	550	4.8	60	2.6	58	3.6	27	4.2	66	2.1	12	9.2
Boulder city (part)	247	-	-	-	-	-	-	-	(X)	-	-	-	-
Coal Creek CDP (part)	814	44	5.4	-	-	-	-	-	-	5	2.3	-	-
Eldora CDP	222	19	8.6	-	-	-	-	-	-	-	-	-	(X)
Gold Hill CDP	209	-	-	-	-	-	-	-	(X)	-	-	-	(X)
Jamestown town	224	12	5.4	-	-	-	-	7	46.7	3	5.9	-	(X)
Nederland town	1 405	117	8.3	20	7.7	18	9.3	3	4.6	16	4.6	12	37.5
Ward town	71	-	-	-	-	-	-	-	(X)	-	-	-	(X)
Boulder CCD	106 361	16 185	15.2	1 677	9.4	1 087	8.2	496	5.7	1 274	5.7	479	22.7
Boulder city (part)	86 684	15 095	17.4	1 399	10.5	876	9.0	450	6.5	1 084	6.4	416	24.8
Eldorado Springs CDP	514	61	11.9	5	7.2	5	10.2	-	-	21	15.4	8	53.3
Gunbarrel CDP (part)	8 702	582	6.7	173	9.4	139	9.6	22	2.8	116	4.9	31	15.6
Lafayette city (part)	252	-	-	-	-	-	-	-	-	-	-	-	-
Louisville city (part)	447	-	-	-	-	-	-	-	-	-	-	-	-
Superior town (part)	596	34	5.7	-	-	-	-	-	-	-	-	-	-
Lafayette-Louisville CCD	79 143	3 683	4.7	940	4.3	671	4.2	347	6.9	619	2.9	287	15.9
Broomfield city (part)	21 397	1 030	4.8	214	3.8	182	4.1	161	7.8	115	2.0	48	11.7
Erie town (part)	4 376	14	0.3	-	-	-	-	-	-	-	-	-	-
Lafayette city (part)	23 053	1 636	7.1	521	8.2	354	7.8	122	9.4	320	5.3	152	22.7
Louisville city (part)	18 326	556	3.0	121	2.3	112	2.8	58	5.7	101	2.1	70	14.9
Superior town (part)	8 362	309	3.7	44	1.8	23	1.4	-	-	58	2.7	-	-
Longmont CCD	84 721	6 300	7.4	2 244	9.7	1 472	8.7	397	5.5	1 224	5.4	606	26.3
Boulder city (part)	28	-	-	-	(X)	-	(X)	-	-	-	-	-	(X)
Gunbarrel CDP (part)	908	68	7.5	21	10.0	11	7.8	8	66.7	15	5.9	-	-
Longmont city (part)	70 589	5 531	7.8	2 060	10.6	1 348	9.6	374	6.2	1 098	5.9	568	26.7
Lyons town	1 545	129	8.3	46	12.2	27	9.5	2	2.3	28	6.6	13	23.2
Niwot CDP	4 059	227	5.6	24	2.1	13	1.4	6	2.0	28	2.5	14	30.4
Upper St. Vrain CCD	924	100	10.8	19	19.8	15	18.8	9	7.0	7	2.5	4	100.0
Allenspark CDP	492	49	10.0	-	-	-	-	9	10.7	-	-	-	(X)
Chaffee County	14 838	1 737	11.7	540	17.3	390	16.0	273	10.2	323	7.4	116	38.5
Buena Vista CCD	5 810	526	9.1	184	14.6	114	11.5	60	6.2	112	6.3	39	37.9
Buena Vista town	2 080	243	11.7	99	19.1	50	13.4	22	5.7	55	9.4	26	42.6
Salida CCD	9 028	1 211	13.4	356	19.1	276	19.2	213	12.5	211	8.1	77	38.9
Poncha Springs town	465	50	10.8	7	6.1	2	2.2	12	16.2	9	7.4	-	-
Salida city	5 304	783	14.8	269	23.7	203	23.3	149	13.7	135	9.2	77	51.3
Cheyenne County	2 202	244	11.1	82	12.9	63	12.8	37	10.9	53	8.7	12	41.4
Cheyenne Wells CCD	1 614	166	10.3	55	11.6	41	11.1	22	9.5	34	7.7	8	42.1
Cheyenne Wells town	972	108	11.1	30	12.4	19	12.1	18	12.2	20	7.5	6	46.2
Kit Carson CCD	588	78	13.3	27	17.0	22	17.5	15	13.9	19	11.3	4	40.0
Kit Carson town	245	31	12.7	9	13.4	6	14.0	10	20.0	4	6.5	4	40.0
Clear Creek County	9 253	501	5.4	140	6.8	92	6.1	37	5.6	79	3.0	27	15.5
Georgetown CCD	2 585	212	8.2	61	10.9	30	7.4	6	3.1	40	5.8	18	23.7
Downieville-Lawson-Dumont CDP	362	6	1.7	-	-	-	-	-	-	-	-	-	-
Empire town	344	38	11.0	10	11.4	2	3.1	-	-	9	10.5	9	69.2
Georgetown town	1 013	63	6.2	16	7.1	8	4.7	6	7.0	9	3.4	6	18.2
Silver Plume town	225	57	25.3	24	50.0	10	37.0	-	(X)	11	18.3	3	42.9
Idaho Springs CCD	6 668	289	4.3	79	5.2	62	5.6	31	6.7	39	2.0	9	9.2
Idaho Springs city	1 903	127	6.7	23	5.4	12	3.7	23	13.4	11	2.2	4	8.3
St. Mary's CDP	233	-	-	-	-	-	-	-	(X)	-	-	-	(X)
Conejos County	8 349	1 918	23.0	753	28.2	582	28.7	213	17.3	414	18.6	146	52.0
Antonito CCD	2 015	568	28.2	205	35.6	157	35.7	79	23.3	137	25.5	63	61.8
Antonito town	888	263	29.6	94	36.3	70	34.8	38	22.5	63	26.4	36	54.5
Conejos West CCD	591	161	27.2	81	44.0	74	53.6	9	9.4	22	13.5	-	-
La Jara CCD	3 687	666	18.1	234	19.4	176	19.1	81	15.5	134	13.7	41	41.4
La Jara town	906	231	25.5	85	28.4	71	30.3	22	26.5	51	22.8	19	61.3
Sanford town	805	162	20.1	67	24.8	55	27.4	13	13.1	34	15.7	13	52.0
Manassa CCD	2 056	523	25.4	233	33.0	175	33.3	44	16.1	121	22.3	42	54.5
Manassa town	1 068	305	28.6	128	40.8	96	41.6	31	19.4	67	23.2	17	56.7
Romeo town	359	123	34.3	51	39.2	33	34.0	10	29.4	29	30.5	6	42.9
Costilla County	3 650	978	26.8	294	32.4	233	32.8	143	23.3	219	21.3	81	70.4
Blanca CCD	1 620	423	26.1	165	37.0	135	37.7	39	15.7	96	20.3	32	68.1
Blanca town	416	90	21.6	34	29.1	31	31.0	7	11.3	24	19.5	4	100.0
Fort Garland CDP	449	140	31.2	48	35.3	37	33.3	13	28.9	29	23.4	15	60.0
San Luis CCD	2 030	555	27.3	129	28.0	98	27.8	104	28.5	123	22.1	49	72.1
San Luis town	741	254	34.3	62	41.1	46	38.0	31	21.2	61	29.9	30	73.2
Crowley County	3 521	653	18.5	243	23.6	170	21.5	70	13.5	148	15.2	52	57.1
Ordway CCD	2 987	545	18.2	194	22.0	137	20.5	67	15.8	125	15.2	46	58.2
Crowley town	176	27	15.3	9	22.0	9	27.3	6	24.0	4	8.3	4	50.0
Olney Springs town	381	53	13.9	17	16.0	7	9.9	14	22.6	10	9.4	4	50.0
Ordway town	1 186	254	21.4	99	26.8	57	20.4	25	13.4	62	20.0	27	64.3
Sugar City CCD	534	108	20.2	49	32.7	33	26.6	3	3.3	23	15.3	6	50.0
Sugar City town	280	55	19.6	18	30.5	18	34.0	3	5.8	9	12.9	6	50.0

Table 15. **Poverty Status in 1999: 2000**—Con.

[Data based on a sample (except Tables 65-68). For information on confidentiality protection, coverage, sampling error, and nonsampling error, see Appendix G.
For location of definitions, see "How to Use This Census Report"]

State County County Subdivision Place	Population for whom poverty status is determined									Families with income in 1999 below poverty level			
		Income in 1999 below poverty level								All families		Families with female householder, no husband present, with related children under 18 years	
		All ages		Related children				Population 65 years and over					
				Under 18 years		5 to 17 years							
	Total	Number	Percent	Number	Percent	Number	Percent	Number	Percent	Number	Percent	Number	Percent
Custer County	3 464	460	13.3	152	20.1	132	23.0	66	12.6	106	9.8	31	45.6
Westcliffe CCD	3 464	460	13.3	152	20.1	132	23.0	66	12.6	106	9.8	31	45.6
Silver Cliff town	516	105	20.3	39	25.3	29	25.4	11	15.3	24	16.7	12	46.2
Westcliffe town	407	83	20.4	26	29.5	21	30.0	8	10.3	15	14.4	11	84.6
Delta County	27 121	3 272	12.1	977	15.0	665	13.6	517	9.6	679	8.5	196	33.1
Cedaredge CCD	7 650	707	9.2	178	11.5	132	10.7	163	8.1	159	6.7	49	31.2
Cedaredge town	1 825	272	14.9	75	20.8	41	16.1	59	10.4	55	10.0	15	35.7
Orchard City town (part)	2 868	267	9.3	57	10.5	50	11.4	96	12.5	48	5.5	11	22.4
Delta CCD	10 831	1 368	12.6	488	16.8	286	13.9	192	10.3	262	8.6	86	32.5
Delta city	6 363	919	14.4	411	22.0	249	18.5	130	10.6	174	9.9	60	29.3
Hotchkiss CCD	4 610	807	17.5	241	22.1	190	23.0	70	9.2	163	12.1	40	38.5
Crawford town	378	111	29.4	54	45.8	51	49.0	11	15.9	24	23.5	14	63.6
Hotchkiss town	987	141	14.3	46	16.5	37	15.8	16	11.9	29	11.0	7	16.7
Orchard City town (part)	-	-	(X)	-	(X)	-	(X)	-	(X)	-	(X)	-	(X)
Paonia CCD	4 030	390	9.7	70	7.1	57	7.4	92	12.4	95	8.2	21	31.8
Paonia town	1 503	183	12.2	44	12.4	33	13.2	49	15.9	37	9.7	16	39.0
Denver County	544 580	77 813	14.3	23 802	20.3	16 249	20.1	5 827	9.7	12 790	10.6	5 769	32.6
Denver CCD	544 580	77 813	14.3	23 802	20.3	16 249	20.1	5 827	9.7	12 790	10.6	5 769	32.6
Denver city	544 580	77 813	14.3	23 802	20.3	16 249	20.1	5 827	9.7	12 790	10.6	5 769	32.6
Dolores County	1 834	241	13.1	38	9.8	32	10.8	59	18.3	55	10.2	12	26.1
Dove Creek CCD	1 584	205	12.9	28	8.1	24	8.8	59	18.7	48	10.0	8	21.6
Dove Creek town	675	83	12.3	18	9.9	15	11.0	21	16.0	18	8.9	6	25.0
Rico CCD	250	36	14.4	10	23.3	8	34.8	-	-	7	12.5	4	44.4
Rico town	239	33	13.8	10	23.3	8	34.8	-	-	7	13.2	4	44.4
Douglas County	175 025	3 706	2.1	1 014	1.9	676	1.8	256	3.7	813	1.6	196	8.1
Castle Rock CCD	20 404	715	3.5	178	3.1	94	2.3	101	7.5	132	2.2	15	4.3
Castle Rock town (part)	13 605	512	3.8	121	3.1	62	2.3	52	6.2	87	2.2	5	1.7
Larkspur town	262	22	8.4	8	10.8	8	11.4	3	17.6	5	6.4	5	55.6
Perry Park CDP	1 150	24	2.1	-	-	-	-	-	-	5	1.1	-	(X)
Parker CCD	57 724	1 119	1.9	273	1.5	206	1.5	47	2.2	243	1.5	36	4.2
Aurora city (part)	-	-	(X)	-	(X)	-	(X)	-	(X)	-	(X)	-	(X)
Castle Rock town (part)	5 305	50	0.9	6	0.3	6	0.4	-	-	12	0.8	6	7.6
Cottonwood CDP	986	-	-	-	-	-	-	-	(X)	-	-	-	-
Franktown CDP	93	-	-	-	-	-	-	-	(X)	-	-	-	(X)
Grand View Estates CDP	742	14	1.9	-	-	-	-	-	-	7	3.2	-	-
Meridian CDP	159	12	7.5	-	-	-	-	-	(X)	-	-	-	-
Parker town	23 367	547	2.3	167	2.2	105	2.1	13	2.1	113	1.7	6	1.3
Stonegate CDP	6 263	118	1.9	24	1.0	19	1.1	-	-	32	1.8	8	10.8
The Pinery CDP	7 358	55	0.7	-	-	-	-	4	1.1	9	0.4	-	-
Sedalia CCD	96 897	1 872	1.9	563	1.9	376	1.9	108	3.1	438	1.6	145	11.9
Acres Green CDP	3 094	23	0.7	8	0.9	8	1.1	-	-	8	0.9	-	-
Carriage Club CDP	1 006	34	3.4	10	2.8	10	3.7	-	-	8	3.0	-	(X)
Castle Pines CDP	6 108	21	0.3	-	-	-	-	-	-	6	0.3	-	(X)
Castle Rock town (part)	1 129	157	13.9	75	30.5	38	26.0	-	-	39	15.9	33	55.0
Heritage Hills CDP	645	9	1.4	-	-	-	-	-	-	-	-	-	-
Highlands Ranch CDP	70 724	1 248	1.8	391	1.7	256	1.7	93	4.1	243	1.2	87	9.3
Littleton city (part)	123	-	-	-	-	-	-	-	-	-	-	-	(X)
Lone Tree city	4 936	70	1.4	20	1.5	20	2.2	7	3.7	17	1.2	8	10.3
Louviers CDP	197	8	4.1	-	-	-	-	-	(X)	-	-	-	(X)
Roxborough Park CDP	4 438	75	1.7	15	1.2	10	1.3	-	-	28	2.0	17	34.7
Sedalia CDP	213	9	4.2	-	-	-	-	-	-	-	-	-	(X)
Westcreek CDP	116	-	-	-	-	-	-	-	(X)	-	-	-	(X)
Eagle County	41 259	3 221	7.8	628	6.8	355	5.5	88	7.6	358	3.9	81	11.9
Basalt CCD	7 350	631	8.6	145	7.4	73	5.2	26	12.4	101	5.7	17	12.3
Basalt town (part)	1 970	156	7.9	36	8.2	28	9.0	3	8.3	30	6.8	6	13.6
El Jebel CDP	4 441	419	9.4	109	8.0	45	4.5	20	15.9	68	6.0	11	15.3
Eagle-Gypsum CCD	11 981	901	7.5	274	7.5	182	6.9	30	7.8	121	4.1	27	14.4
Eagle town	2 892	156	5.4	43	4.8	25	3.7	14	11.6	24	3.3	7	23.3
Edwards CDP (part)	2 374	357	15.0	68	11.3	45	11.0	-	-	33	7.5	4	9.3
Gypsum town	3 651	201	5.5	77	6.4	50	5.6	7	9.0	41	4.4	16	20.3
Minturn-Red Cliff CCD	21 928	1 689	7.7	209	5.7	100	4.1	32	5.6	136	3.1	37	10.5
Avon town	5 454	759	13.9	128	13.1	66	11.8	-	-	75	7.1	29	27.9
Eagle-Vail CDP	2 959	88	3.0	-	-	-	-	3	7.5	-	-	-	-
Edwards CDP (part)	5 956	211	3.5	52	3.8	22	2.3	-	-	21	1.4	-	-
Minturn town	1 078	58	5.4	13	5.9	4	2.6	2	3.2	11	4.3	2	10.0
Red Cliff town	295	29	9.8	4	8.5	4	12.5	12	31.6	5	6.8	-	-
Vail town	4 487	296	6.6	4	0.9	4	1.5	15	7.2	14	1.8	6	10.9
Elbert County	19 798	791	4.0	272	4.6	208	4.5	53	4.5	145	2.5	54	18.6
Agate CCD	482	24	5.0	3	1.9	3	2.4	2	3.4	6	4.5	-	-
Elizabeth CCD	17 944	594	3.3	185	3.5	126	3.0	40	4.4	111	2.1	42	17.1
Elizabeth town	1 503	138	9.2	58	11.8	33	9.2	6	9.5	30	7.8	20	40.0
Kiowa town	634	43	6.8	13	6.3	11	7.6	-	-	12	7.0	10	35.7
Ponderosa Park CDP	3 102	87	2.8	36	3.9	20	2.7	8	5.3	22	2.4	-	-
Simla CCD	1 372	173	12.6	84	21.5	79	25.4	11	5.5	28	7.1	12	30.0
Simla town	679	117	17.2	57	26.0	54	29.3	4	4.6	19	10.3	7	30.4
El Paso County	501 170	40 318	8.0	13 878	10.0	9 302	9.2	2 939	6.9	7 690	5.7	3 974	28.3
Black Forest-Peyton CCD	37 733	1 241	3.3	456	4.0	358	4.0	82	3.0	244	2.2	57	17.1
Black Forest CDP	13 139	380	2.9	146	3.9	137	4.5	19	2.3	74	1.9	13	12.1
Calhan town	930	76	8.2	15	5.4	15	7.4	17	12.0	9	3.7	1	7.1
Colorado Springs city (part)	770	-	-	-	-	-	-	-	-	-	-	-	(X)
Gleneagle CDP	4 279	7	0.2	-	-	-	-	7	1.9	-	-	-	-
Monument town (part)	426	-	-	-	-	-	-	-	-	-	-	-	-

Table 15. **Poverty Status in 1999: 2000**—Con.

[Data based on a sample (except Tables 65-68). For information on confidentiality protection, coverage, sampling error, and nonsampling error, see Appendix G.
For location of definitions, see "How to Use This Census Report"]

State County County Subdivision Place	Population for whom poverty status is determined									Families with income in 1999 below poverty level			
		Income in 1999 below poverty level								All families		Families with female householder, no husband present, with related children under 18 years	
		All ages		Related children				Population 65 years and over					
				Under 18 years		5 to 17 years							
	Total	Number	Percent	Number	Percent	Number	Percent	Number	Percent	Number	Percent	Number	Percent
El Paso County—Con.													
Black Forest-Peyton CCD—Con.													
Ramah town	123	3	2.4	-	-	-	-	-	-	-	-	-	-
Woodmoor CDP (part)	7 088	180	2.5	95	4.3	82	4.7	16	2.8	29	1.3	12	23.5
Cheyenne Mountain CCD	8 581	311	3.6	64	2.7	47	2.5	27	3.9	56	2.2	18	10.7
Colorado Springs city (part)	7 007	236	3.4	47	2.4	47	3.0	27	4.9	48	2.4	10	8.1
Colorado Springs CCD	345 247	31 440	9.1	10 445	11.6	6 977	10.8	2 393	7.3	5 848	6.4	3 152	29.6
Cimarron Hills CDP (part)	111	10	9.0	-	-	-	-	-	(X)	6	20.7	-	(X)
Colorado Springs city (part)	335 002	30 347	9.1	9 976	11.4	6 720	10.8	2 329	7.3	5 614	6.3	3 021	29.5
Fountain city (part)	784	97	12.4	41	18.7	24	16.4	-	-	16	7.9	4	36.4
Security-Widefield CDP (part)	108	6	5.6	-	-	-	(X)	-	-	-	-	-	-
Stratmoor CDP (part)	6 502	780	12.0	359	17.6	214	15.1	29	5.2	174	9.8	110	32.5
Elsmere CCD	27 843	1 464	5.3	559	6.2	341	5.5	53	5.2	311	4.1	180	24.9
Cimarron Hills CDP (part)	15 033	1 202	8.0	469	10.0	289	9.0	39	6.5	255	6.3	166	30.0
Colorado Springs city (part)	9 764	104	1.1	43	1.2	24	1.0	-	-	14	0.5	7	5.2
Fountain CCD	50 941	3 602	7.1	1 606	9.5	1 028	8.3	260	7.0	769	5.5	368	25.5
Colorado Springs city (part)	-	-	(X)	-	(X)	-	(X)	-	(X)	-	(X)	-	(X)
Fort Carson CDP	6 191	584	9.4	343	12.1	182	11.6	-	-	125	7.8	61	35.5
Fountain city (part)	14 231	1 156	8.1	492	10.2	303	8.5	122	16.2	221	5.8	132	25.8
Security-Widefield CDP (part)	29 505	1 775	6.0	725	8.1	520	7.4	138	4.8	402	4.9	173	23.0
Stratmoor CDP (part)	-	-	(X)	-	(X)	-	(X)	-	(X)	-	(X)	-	(X)
Monument CCD	15 805	881	5.6	225	4.9	149	4.6	79	7.9	168	3.9	81	22.9
Air Force Academy CDP	4 026	111	2.8	66	3.6	36	3.3	-	-	36	3.2	25	28.7
Colorado Springs city (part)	710	65	9.2	7	7.0	7	9.2	7	10.6	8	3.7	8	33.3
Manitou Springs city (part)	4 805	398	8.3	41	4.5	14	1.9	57	11.6	58	4.9	16	15.5
Monument town (part)	1 547	98	6.3	36	6.9	27	7.3	7	7.6	29	7.0	16	23.9
Palmer Lake town	2 171	141	6.5	61	9.8	53	11.1	3	2.7	27	4.8	12	22.2
Woodmoor CDP (part)	-	-	(X)	-	(X)	-	(X)	-	(X)	-	(X)	-	(X)
Pikes Peak CCD	3 739	245	6.6	47	6.2	44	7.4	4	1.1	47	4.4	14	16.9
Cascade-Chipita Park CDP	1 694	65	3.8	-	-	-	-	-	-	6	1.2	-	-
Colorado Springs city (part)	524	6	1.1	-	-	-	-	-	-	-	-	-	(X)
Green Mountain Falls town (part)	702	53	7.5	13	10.4	10	9.8	4	7.8	9	4.6	6	46.2
Manitou Springs city (part)	229	-	-	-	-	-	-	-	-	-	-	-	-
Southeastern El Paso CCD	11 281	1 134	10.1	476	12.4	358	12.4	41	7.5	247	8.0	104	38.4
Colorado Springs city (part)	35	11	31.4	8	66.7	4	100.0	-	(X)	3	42.9	3	42.9
Fountain city (part)	37	-	-	-	(X)	-	(X)	-	(X)	-	-	-	(X)
Fremont County	36 907	4 314	11.7	1 365	14.8	1 006	14.2	452	7.4	881	8.3	340	31.9
Canon City CCD	23 183	2 512	10.8	710	12.4	559	12.8	336	7.8	490	7.5	206	28.1
Brookside town	226	31	13.7	16	29.6	15	36.6	-	-	8	13.8	5	100.0
Canon City city	13 979	1 607	11.5	403	11.9	325	12.8	266	9.6	274	7.1	124	26.0
Florence city (part)	-	-	(X)	-	(X)	-	(X)	-	(X)	-	(X)	-	(X)
Lincoln Park CDP	3 789	386	10.2	132	15.4	98	14.0	21	2.5	83	7.3	31	23.0
Williamsburg town (part)	4	-	-	-	(X)	-	(X)	-	-	-	-	-	(X)
Cotopaxi CCD	3 137	327	10.4	106	16.6	72	13.7	12	2.4	76	7.6	7	23.3
Florence CCD	5 976	905	15.1	322	19.8	218	18.1	93	11.5	194	11.6	73	37.6
Coal Creek town	345	64	18.6	30	28.3	29	30.9	-	-	13	14.3	1	10.0
Florence city (part)	3 438	604	17.6	209	23.0	126	18.5	59	11.3	118	12.5	42	30.4
Rockvale town	366	65	17.8	16	27.1	16	47.1	9	17.0	16	13.1	5	100.0
Williamsburg town (part)	681	89	13.1	42	19.8	29	17.2	-	-	20	10.0	6	27.3
Penrose-Portland CCD	4 611	570	12.4	227	18.8	157	16.6	11	2.2	121	9.0	54	50.0
Penrose CDP	4 077	502	12.3	194	17.6	136	15.7	11	2.4	109	9.3	42	43.8
Garfield County	42 917	3 206	7.5	952	8.1	609	7.2	192	5.5	522	4.6	148	17.5
Glenwood Springs CCD	20 341	1 700	8.4	403	7.9	306	8.4	53	3.8	274	5.3	36	9.0
Carbondale town	5 028	615	12.2	167	13.0	105	12.4	11	5.0	115	9.8	12	8.1
Glenwood Springs city	7 771	615	7.9	107	6.0	95	7.8	42	5.5	68	3.5	9	6.0
Grand Valley CCD	5 066	360	7.1	121	9.3	85	8.9	65	6.7	56	3.8	29	26.9
Battlement Mesa CDP	3 416	206	6.0	56	7.3	37	7.0	34	4.2	33	3.2	17	26.2
Parachute town	962	119	12.4	50	15.1	39	15.5	20	22.5	17	7.7	12	30.0
New Castle CCD	7 500	459	6.1	157	7.2	123	7.8	24	5.6	87	4.2	35	20.7
New Castle town	2 002	89	4.4	32	5.1	24	5.7	8	13.3	16	2.9	10	17.5
Silt town	1 694	132	7.8	28	5.1	17	3.9	14	17.1	21	5.0	11	28.2
Rifle CCD	10 010	687	6.9	271	8.7	95	4.2	50	7.3	105	4.1	48	28.2
Rifle city	6 838	440	6.4	167	7.8	64	4.3	50	9.8	58	3.4	36	22.8
Gilpin County	4 722	191	4.0	14	1.4	5	0.7	19	6.1	13	1.0	3	3.3
Central City CCD	4 722	191	4.0	14	1.4	5	0.7	19	6.1	13	1.0	3	3.3
Black Hawk city	139	-	-	-	-	-	-	-	-	-	-	-	-
Central City city	480	59	12.3	4	8.3	2	6.7	3	5.2	7	7.4	3	16.7
Coal Creek CDP (part)	175	11	6.3	-	-	-	-	7	26.9	-	-	-	-
Grand County	12 277	901	7.3	200	7.9	159	8.3	60	6.1	172	5.4	72	36.4
Granby CCD	9 437	679	7.2	115	6.4	97	7.2	43	5.8	119	4.9	56	38.6
Fraser town	923	81	8.8	18	9.8	14	9.9	-	-	21	11.1	11	40.7
Granby town	1 490	87	5.8	15	3.9	10	3.4	9	9.0	16	4.0	2	7.4
Grand Lake town	441	31	7.0	4	7.4	3	7.0	-	-	4	3.0	2	50.0
Hot Sulphur Springs town (part)	490	28	5.7	4	4.0	4	4.8	3	10.0	3	2.3	-	-
Tabernash CDP	135	37	27.4	8	27.6	-	-	15	100.0	23	51.1	14	100.0
Winter Park town	641	59	9.2	5	6.8	5	7.9	-	-	4	3.3	4	50.0
Kremmling CCD	2 840	222	7.8	85	11.6	62	11.2	17	7.1	53	6.8	16	30.2
Hot Sulphur Springs town (part)	3	-	-	-	(X)	-	(X)	-	-	-	(X)	-	(X)
Kremmling town	1 587	129	8.1	62	13.6	45	13.8	2	1.6	35	8.2	16	42.1
Gunnison County	13 008	1 949	15.0	233	9.4	133	7.3	68	7.2	182	6.0	42	23.3
Crested Butte CCD	3 607	439	12.2	76	12.1	48	11.4	-	-	48	6.8	6	14.6
Crested Butte town	1 576	179	11.4	8	3.5	8	5.0	-	-	7	2.7	-	-
Mount Crested Butte town	609	79	13.0	-	-	-	-	-	-	3	2.7	-	-
Gunnison CCD	8 619	1 454	16.9	157	8.9	85	6.3	68	9.1	126	6.0	36	25.9

Table 15. **Poverty Status in 1999: 2000**—Con.

[Data based on a sample (except Tables 65-68). For information on confidentiality protection, coverage, sampling error, and nonsampling error, see Appendix G.
For location of definitions, see "How to Use This Census Report"]

State County County Subdivision Place	Population for whom poverty status is determined									Families with income in 1999 below poverty level			
		Income in 1999 below poverty level								All families		Families with female householder, no husband present, with related children under 18 years	
		All ages		Related children				Population 65 years and over					
				Under 18 years		5 to 17 years							
	Total	Number	Percent	Number	Percent	Number	Percent	Number	Percent	Number	Percent	Number	Percent
Gunnison County—Con.													
Gunnison CCD—Con.													
Gunnison city	4 444	1 099	24.7	107	13.8	55	10.3	23	6.6	92	10.1	30	30.3
Pitkin town	131	6	4.6	-	-	-	-	2	6.7	-	-	-	-
Sapinero CCD	306	8	2.6	-	(X)	-	(X)	-	-	-	-	-	(X)
Somerset CCD	476	48	10.1	-	-	-	-	-	-	8	5.8	-	(X)
Marble town	146	4	2.7	-	-	-	-	-	-	-	-	-	(X)
Hinsdale County	790	57	7.2	-	-	-	-	2	2.2	11	4.5	-	-
Lake City CCD	790	57	7.2	-	-	-	-	2	2.2	11	4.5	-	-
Lake City town	361	32	8.9	-	-	-	-	2	5.7	5	4.3	-	-
Huerfano County	6 925	1 247	18.0	371	23.7	242	19.9	146	11.9	269	14.1	82	37.8
Gardner CCD	614	117	19.1	23	21.9	17	18.7	3	4.0	16	9.5	-	-
La Veta CCD	1 585	245	15.5	81	22.2	50	17.5	26	11.3	56	12.6	24	68.6
La Veta town	943	155	16.4	54	24.0	30	17.8	19	15.3	37	14.6	20	83.3
Walsenburg CCD	4 726	885	18.7	267	24.4	175	20.8	117	12.8	197	15.2	58	34.1
Walsenburg city	3 353	692	20.6	217	26.2	129	21.2	98	13.9	155	17.8	53	37.6
Jackson County	1 566	220	14.0	89	22.5	71	23.1	18	9.0	46	10.3	13	43.3
Walden CCD	1 566	220	14.0	89	22.5	71	23.1	18	9.0	46	10.3	13	43.3
Walden town	729	148	20.3	61	35.3	46	34.3	10	8.8	29	14.2	13	61.9
Jefferson County	520 001	26 821	5.2	7 579	5.8	5 129	5.3	2 487	5.1	4 747	3.4	2 170	17.3
Central Jefferson CCD	23 569	708	3.0	140	2.3	120	2.6	83	4.5	134	1.9	49	13.6
Evergreen CDP	9 228	276	3.0	30	1.3	23	1.3	30	4.7	63	2.3	6	3.8
Indian Hills CDP	1 109	33	3.0	2	0.8	2	1.0	-	-	1	0.3	-	-
Kittredge CDP	957	28	2.9	20	7.5	16	7.7	-	-	8	3.2	8	19.5
Morrison town (part)	216	4	1.9	-	-	-	-	-	-	-	-	-	-
Golden CCD	28 552	2 287	8.0	369	5.9	269	5.7	104	4.3	222	2.9	61	12.3
Applewood CDP (part)	-	-	(X)	-	(X)	-	(X)	-	(X)	-	(X)	-	(X)
Arvada city (part)	189	-	-	-	-	-	-	-	(X)	-	-	-	(X)
Coal Creek CDP (part)	1 359	29	2.1	13	5.2	13	6.2	-	-	13	3.2	9	45.0
Genesee CDP	3 617	57	1.6	22	2.6	22	3.5	-	-	16	1.3	9	26.5
Golden city (part)	15 165	1 800	11.9	231	6.8	149	6.1	104	7.8	136	3.7	25	7.4
Morrison town (part)	74	12	16.2	5	17.9	5	19.2	-	-	4	19.0	4	40.0
West Pleasant View CDP (part)	349	87	24.9	-	-	-	-	-	-	6	9.4	-	-
Northeast Jefferson CCD	445 024	23 310	5.2	6 940	6.2	4 632	5.6	2 280	5.3	4 275	3.6	2 028	17.7
Applewood CDP (part)	7 198	299	4.2	42	2.7	42	3.5	70	5.2	60	2.8	23	19.2
Arvada city (part)	98 937	5 196	5.3	1 644	6.4	1 176	6.1	649	6.2	961	3.5	486	19.8
Bow Mar town (part)	246	14	5.7	4	7.7	4	9.5	-	-	3	3.7	-	-
Broomfield city (part)	1 543	19	1.2	-	-	-	-	-	-	-	-	-	-
Columbine CDP (part)	22 318	450	2.0	167	2.8	137	2.9	37	1.9	106	1.6	46	16.0
East Pleasant View CDP	314	29	9.2	-	-	-	-	-	-	-	-	-	-
Edgewater city	5 268	538	10.2	101	8.8	65	8.0	70	12.9	105	8.1	54	24.9
Golden city (part)	903	20	2.2	-	-	-	-	-	-	-	-	-	-
Ken Caryl CDP	30 740	900	2.9	380	4.2	278	4.0	16	1.2	184	2.2	71	11.4
Lakeside town	18	8	44.4	2	100.0	-	(X)	-	(X)	2	66.7	-	(X)
Lakewood city	140 644	9 998	7.1	2 954	9.5	1 996	8.9	764	4.7	1 776	4.8	856	19.3
Littleton city (part)	-	-	(X)	-	(X)	-	(X)	-	(X)	-	(X)	-	(X)
Morrison town (part)	-	-	(X)	-	(X)	-	(X)	-	(X)	-	(X)	-	(X)
Mountain View town	561	73	13.0	27	31.8	22	41.5	11	14.9	15	12.2	10	41.7
Superior town (part)	-	-	(X)	-	(X)	-	(X)	-	(X)	-	(X)	-	(X)
Westminster city (part)	43 252	1 166	2.7	307	2.5	177	1.9	94	5.5	210	1.8	92	9.5
West Pleasant View CDP (part)	3 361	286	8.5	85	11.0	69	11.8	19	5.4	62	7.2	29	22.0
Wheat Ridge city	32 515	2 882	8.9	788	11.5	327	6.8	493	8.2	500	5.9	223	21.2
South Jefferson CCD	22 856	516	2.3	130	2.0	108	2.1	20	1.7	116	1.7	32	14.2
Aspen Park CDP	825	17	2.1	-	-	-	-	-	-	-	-	-	(X)
Columbine CDP (part)	-	-	(X)	-	(X)	-	(X)	-	(X)	-	(X)	-	(X)
Littleton city (part)	99	-	-	-	-	-	(X)	-	(X)	-	-	-	(X)
Morrison town (part)	-	-	(X)	-	(X)	-	(X)	-	(X)	-	(X)	-	(X)
Kiowa County	1 598	195	12.2	48	11.5	30	9.3	36	13.8	43	9.6	10	30.3
Eads CCD	1 007	114	11.3	32	11.9	20	9.4	32	17.3	22	8.2	8	34.8
Eads town	693	83	12.0	25	15.8	15	12.3	21	13.5	13	7.0	6	30.0
Haswell CCD	153	30	19.6	9	22.0	9	23.1	-	-	8	16.7	2	66.7
Haswell town	77	21	27.3	9	34.6	9	34.6	-	-	6	25.0	2	100.0
Sheridan Lake CCD	438	51	11.6	7	6.5	1	1.4	4	7.3	13	10.0	-	-
Sheridan Lake town	58	2	3.4	-	-	-	-	-	(X)	-	-	-	(X)
Kit Carson County	7 491	905	12.1	353	16.6	264	16.1	125	11.1	198	9.4	57	45.2
Burlington CCD	4 632	578	12.5	232	17.4	166	16.7	84	13.3	127	9.8	39	47.6
Bethune town	237	66	27.8	38	41.8	32	45.7	-	-	14	21.9	6	100.0
Burlington city	3 155	466	14.8	191	20.3	131	19.2	64	15.8	104	12.2	33	44.6
Flagler CCD	1 342	178	13.3	60	17.8	51	18.0	22	8.0	37	9.7	10	43.5
Flagler town	602	49	8.1	15	9.3	12	8.9	9	7.3	7	4.3	4	30.8
Seibert town	173	23	13.3	4	25.0	3	27.3	4	8.9	4	7.8	4	66.7
Stratton CCD	1 517	149	9.8	61	13.3	47	12.9	19	8.8	34	7.9	8	38.1
Stratton town	709	67	9.4	25	12.8	25	14.7	10	9.4	14	7.0	4	33.3
Vona town	82	7	8.5	-	-	-	-	3	9.4	-	-	-	(X)
Lake County	7 671	991	12.9	320	15.6	203	14.0	30	6.3	184	9.5	52	24.9
Leadville CCD	6 293	699	11.1	177	11.8	121	11.0	23	5.0	118	7.3	37	24.2
Leadville city	2 815	374	13.3	104	18.5	77	20.3	17	7.5	61	9.1	24	28.2
Leadville North CDP	1 911	179	9.4	41	9.1	20	6.2	6	3.6	36	6.4	7	16.7
Leadville North CCD	1 378	292	21.2	143	26.3	82	23.8	7	41.2	66	20.6	15	26.8

Table 15. **Poverty Status in 1999: 2000**—Con.

[Data based on a sample (except Tables 65-68). For information on confidentiality protection, coverage, sampling error, and nonsampling error, see Appendix G.
For location of definitions, see "How to Use This Census Report"]

State County County Subdivision Place	Population for whom poverty status is determined									Families with income in 1999 below poverty level			
		Income in 1999 below poverty level								All families		Families with female householder, no husband present, with related children under 18 years	
		All ages		Related children				Population 65 years and over					
				Under 18 years		5 to 17 years							
	Total	Number	Percent	Number	Percent	Number	Percent	Number	Percent	Number	Percent	Number	Percent
La Plata County	42 200	4 941	11.7	906	9.3	644	8.6	306	7.7	728	6.7	257	24.8
Bayfield CCD	6 571	534	8.1	107	6.5	101	8.1	51	8.5	135	7.0	41	34.7
Bayfield town	1 558	87	5.6	17	3.8	12	3.4	10	7.9	12	2.9	8	27.6
Durango CCD	25 675	3 351	13.1	435	8.2	253	6.3	151	6.0	373	6.0	139	20.4
Durango city	12 419	2 137	17.2	261	11.2	150	8.5	119	8.9	196	7.3	85	23.0
Durango Southwest CCD	4 802	410	8.5	137	11.2	108	11.0	39	9.5	83	6.1	24	33.8
Ignacio CCD	5 152	646	12.5	227	14.4	182	14.6	65	14.5	137	9.8	53	31.9
Ignacio town	658	125	19.0	50	28.1	38	27.5	7	7.4	31	16.8	17	65.4
Larimer County	244 843	22 600	9.2	3 954	6.8	2 615	6.0	1 017	4.4	2 712	4.3	1 169	24.1
Berthoud CCD	11 007	343	3.1	91	2.9	81	3.3	46	5.7	60	1.9	28	17.1
Berthoud town (part)	4 909	152	3.1	41	2.8	31	2.8	40	9.6	23	1.7	23	19.3
Campion CDP (part)	1 093	25	2.3	-	-	-	-	-	-	8	2.8	-	-
Estes Park CCD	10 909	388	3.6	49	2.6	23	1.6	9	0.4	80	2.4	31	21.2
Estes Park town	5 250	235	4.5	42	4.6	16	2.4	9	0.8	48	3.2	24	24.5
Fort Collins CCD	134 966	17 275	12.8	2 490	8.2	1 547	7.0	581	5.4	1 675	5.2	770	27.3
Fort Collins city (part)	110 719	15 751	14.2	2 043	8.4	1 225	7.0	508	5.9	1 404	5.5	631	28.1
Laporte CDP (part)	2 638	152	5.8	67	9.8	61	11.3	-	-	36	5.0	7	13.2
Livermore CCD	4 716	210	4.5	49	6.0	49	7.8	25	4.4	25	1.7	25	34.2
Red Feather Lakes CDP	443	37	8.4	8	26.7	8	27.6	10	9.5	5	3.2	5	100.0
Loveland CCD	72 541	3 817	5.3	1 085	5.6	791	5.5	316	4.0	770	3.7	292	19.2
Campion CDP (part)	649	19	2.9	-	-	-	-	-	-	10	4.7	-	(X)
Fort Collins city (part)	2 019	84	4.2	12	2.3	-	-	-	-	13	2.2	13	28.9
Loveland city	50 255	2 850	5.7	896	6.7	659	6.7	308	5.0	571	4.0	249	21.0
Windsor town (part)	325	-	-	-	-	-	-	-	-	-	-	-	(X)
Timnath-Wellington CCD	10 704	567	5.3	190	6.5	124	5.4	40	5.4	102	3.3	23	17.2
Fort Collins city (part)	-	-	(X)	-	(X)	-	(X)	-	(X)	-	(X)	-	(X)
Laporte CDP (part)	94	-	-	-	-	-	-	-	-	-	-	-	(X)
Timnath town	219	23	10.5	8	11.6	4	8.3	-	-	4	7.7	-	(X)
Wellington town	2 696	196	7.3	72	8.4	56	9.3	23	13.4	36	5.1	12	16.4
Windsor town (part)	82	-	-	-	(X)	-	(X)	-	-	-	-	-	(X)
Las Animas County	14 873	2 573	17.3	730	20.0	565	19.9	461	17.2	572	14.0	208	41.2
Aguilar CCD	1 137	307	27.0	98	40.7	83	44.6	51	22.0	65	20.8	21	48.8
Aguilar town	668	229	34.3	87	64.0	72	71.3	36	25.7	52	27.8	21	63.6
Branson CCD	231	66	28.6	28	36.8	28	39.4	2	5.0	17	26.2	2	25.0
Branson town	96	24	25.0	11	33.3	11	33.3	-	-	7	26.9	2	25.0
Kim CCD	336	31	9.2	4	6.7	4	7.7	8	11.1	4	4.1	-	-
Kim town	76	11	14.5	-	-	-	-	2	20.0	2	11.1	-	(X)
Model CCD	163	16	9.8	2	4.3	-	-	3	11.1	5	10.6	2	50.0
Trinidad CCD	11 572	1 918	16.6	532	17.9	396	17.2	364	17.9	433	13.8	178	40.9
Cokedale town	189	13	6.9	3	7.0	-	-	2	5.1	4	7.3	4	100.0
Starkville town	149	15	10.1	6	18.2	6	21.4	2	22.2	2	5.3	-	-
Trinidad city	8 689	1 591	18.3	434	19.6	312	18.9	326	20.0	373	16.2	162	41.6
Weston CCD	1 434	235	16.4	66	25.0	54	26.3	33	12.1	48	11.3	5	41.7
Lincoln County	5 022	590	11.7	207	14.4	153	13.7	90	11.5	114	8.1	32	23.2
Arriba CCD	491	72	14.7	20	16.0	14	14.3	10	9.4	14	10.5	3	42.9
Arriba town (part)	251	34	13.5	2	3.0	2	3.8	10	19.6	5	8.1	3	42.9
Hugo CCD	1 149	149	13.0	49	16.6	34	14.4	25	15.7	37	11.2	11	33.3
Arriba town (part)	-	-	(X)	-	(X)	-	(X)	-	(X)	-	(X)	-	(X)
Hugo town	824	101	12.3	30	14.2	21	13.2	21	15.7	24	10.4	11	35.5
Karval CCD	672	107	15.9	38	21.6	33	22.9	14	10.3	26	12.0	5	27.8
Limon CCD	2 710	262	9.7	100	11.8	72	11.2	41	10.7	37	5.2	13	16.3
Genoa town	173	35	20.2	18	32.1	9	29.0	6	25.0	5	10.4	-	-
Limon town	2 045	210	10.3	82	12.4	63	12.5	30	11.2	32	6.2	13	17.1
Logan County	18 536	2 253	12.2	667	13.4	488	13.0	306	10.9	454	9.0	177	46.2
Crook CCD	542	49	9.0	20	11.7	17	13.4	4	4.9	9	5.9	-	-
Crook town	108	4	3.7	-	-	-	-	4	10.3	-	-	-	(X)
Fleming CCD	1 642	223	13.6	74	16.0	59	16.9	19	8.6	62	13.4	13	30.2
Fleming town	444	55	12.4	28	23.0	22	21.6	10	10.8	7	6.4	3	25.0
Sterling city (part)	78	14	17.9	7	36.8	7	43.8	-	-	7	28.0	7	53.8
Merino CCD	1 065	81	7.6	32	10.3	22	9.0	17	11.7	17	5.5	4	23.5
Atwood CDP	194	13	6.7	4	6.3	4	6.3	-	-	4	7.0	4	44.4
Merino town	243	24	9.9	8	13.3	8	16.7	9	18.0	6	7.6	-	-
Peetz CCD	558	50	9.0	17	12.9	15	13.9	1	1.1	12	7.4	-	-
Peetz town	233	17	7.3	7	15.2	6	15.8	-	-	3	4.5	-	(X)
Sterling CCD	14 729	1 850	12.6	524	13.5	375	12.9	265	11.7	354	8.9	160	53.0
Iliff town	207	30	14.5	10	18.2	5	12.5	4	10.3	8	12.3	-	-
Padroni CDP	77	13	16.9	6	27.3	-	-	-	-	7	31.8	-	(X)
Sterling city (part)	10 698	1 625	15.2	482	16.9	344	16.3	203	12.4	316	11.4	160	55.7
Mesa County	113 845	11 651	10.2	3 241	11.5	2 047	9.7	1 375	8.1	2 229	7.0	1 019	33.6
Clifton CCD	23 187	2 603	11.2	948	14.5	619	12.9	207	7.8	582	8.9	241	28.8
Clifton CDP (part)	13 200	1 831	13.9	745	18.0	467	16.3	55	4.6	403	11.2	198	29.8
Fruitvale CDP (part)	2 743	51	1.9	2	0.3	-	-	17	4.0	15	1.8	5	11.4
Grand Junction city (part)	-	-	(X)	-	(X)	-	(X)	-	(X)	-	(X)	-	(X)
Orchard Mesa CDP (part)	188	-	-	-	-	-	-	-	-	-	-	-	-
Palisade town	2 510	352	14.0	119	21.2	88	20.0	41	10.7	77	11.0	24	36.4
Collbran CCD	2 179	350	16.1	73	14.2	57	13.6	39	12.9	44	7.2	12	38.7
Collbran town	360	53	14.7	17	17.2	7	8.5	4	8.0	6	5.9	-	-
De Beque CCD	871	65	7.5	22	8.8	17	8.6	2	2.2	18	7.2	4	12.1
De Beque town	520	38	7.3	16	9.8	11	9.1	2	3.8	9	6.2	-	-
Fruita CCD	14 844	1 229	8.3	419	10.6	273	8.9	206	10.4	224	5.3	106	34.8
Fruita city (part)	6 343	838	13.2	352	20.1	244	18.7	167	16.8	142	8.2	82	35.8
Grand Junction city (part)	1 482	32	2.2	14	3.9	5	1.6	-	-	3	0.6	3	9.1
Glade Park-Gateway CCD	1 964	167	8.5	36	6.7	24	5.9	14	7.8	40	7.1	-	-
Fruita city (part)	259	15	5.8	-	-	-	-	-	(X)	7	10.0	-	-

Table 15. **Poverty Status in 1999: 2000**—Con.

[Data based on a sample (except Tables 65-68). For information on confidentiality protection, coverage, sampling error, and nonsampling error, see Appendix G.
For location of definitions, see "How to Use This Census Report"]

State County County Subdivision Place	Population for whom poverty status is determined									Families with income in 1999 below poverty level			
		Income in 1999 below poverty level								All families		Families with female householder, no husband present, with related children under 18 years	
		All ages		Related children				Population 65 years and over					
				Under 18 years		5 to 17 years							
	Total	Number	Percent	Number	Percent	Number	Percent	Number	Percent	Number	Percent	Number	Percent
Mesa County—Con.													
Glade Park-Gateway CCD—Con.													
Grand Junction city (part)	335	-	-	-	-	-	-	-	-	-	-	-	(X)
Redlands CDP (part)	101	7	6.9	-	-	-	-	-	-	-	-	-	(X)
Grand Junction CCD	68 803	6 994	10.2	1 696	10.7	1 035	8.8	875	7.5	1 270	6.7	651	36.3
Clifton CDP (part)	3 929	320	8.1	151	13.2	101	12.0	19	4.5	89	7.7	58	38.7
Fruitvale CDP (part)	4 148	133	3.2	18	1.9	18	2.3	43	5.6	45	3.3	13	68.4
Grand Junction city (part)	38 641	4 775	12.4	1 011	12.3	590	9.9	648	9.2	794	7.9	380	35.1
Orchard Mesa CDP (part)	6 095	365	6.0	133	8.4	80	6.3	22	2.9	85	4.8	35	31.8
Redlands CDP (part)	7 898	319	4.0	75	4.1	66	4.5	20	1.3	50	2.1	14	15.4
Whitewater-Kahnah Creek CCD	1 997	243	12.2	47	10.7	22	6.0	32	14.0	51	8.8	5	27.8
Orchard Mesa CDP (part)	-	-	(X)	-	(X)	-	(X)	-	(X)	-	(X)	-	(X)
Mineral County	831	85	10.2	31	18.7	29	22.5	15	10.6	24	9.3	7	77.8
Creede CCD	831	85	10.2	31	18.7	29	22.5	15	10.6	24	9.3	7	77.8
Creede town	381	51	13.4	22	31.0	20	35.7	6	11.1	14	12.2	7	100.0
Moffat County	13 063	1 086	8.3	305	8.3	150	5.3	114	9.3	249	6.9	103	28.6
Craig CCD	12 203	954	7.8	291	8.5	145	5.6	81	7.2	216	6.4	101	29.0
Craig city	9 055	781	8.6	268	10.5	129	6.7	60	6.5	169	6.9	101	33.2
Dinosaur CCD	511	66	12.9	14	8.0	5	3.5	8	21.6	18	13.6	2	16.7
Dinosaur town	330	59	17.9	14	15.6	5	6.9	4	14.3	18	18.8	2	25.0
Maybell-Powder Wash CCD	349	66	18.9	-	-	-	-	25	34.2	15	17.6	-	(X)
Montezuma County	23 437	3 836	16.4	1 486	23.2	967	20.5	452	14.4	859	13.1	357	47.6
Cortez CCD	15 674	2 407	15.4	926	21.4	589	19.0	336	15.0	514	11.8	218	47.6
Cortez city	7 774	1 446	18.6	551	27.3	318	23.6	208	17.3	309	14.8	155	52.2
Towaoc CDP (part)	-	-	(X)	-	(X)	-	(X)	-	(X)	-	(X)	-	(X)
Dolores CCD	3 183	581	18.3	226	29.6	138	23.2	42	9.2	151	16.0	55	58.5
Dolores town	823	142	17.3	56	24.1	49	23.9	14	11.6	35	16.6	16	40.0
Mancos CCD	2 620	277	10.6	94	15.3	72	14.9	39	11.2	59	7.9	27	35.5
Mancos town	1 137	183	16.1	70	22.5	53	23.9	24	15.5	34	11.8	22	43.1
Pleasant View CCD	465	26	5.6	-	-	-	-	7	20.0	6	5.3	-	(X)
Ute Mountain CCD	1 495	545	36.5	240	40.8	168	39.5	28	39.4	129	34.8	57	46.7
Towaoc CDP (part)	1 050	444	42.3	202	49.3	140	47.8	9	27.3	106	39.0	46	51.7
Montrose County	33 088	4 160	12.6	1 437	16.5	950	14.5	492	9.8	824	8.9	203	27.1
Montrose CCD	24 023	2 964	12.3	1 025	16.9	681	15.0	370	9.3	584	8.6	168	28.0
Montrose city	12 245	1 803	14.7	595	19.9	365	17.0	245	9.8	374	11.3	129	33.6
Nucla CCD	2 773	323	11.6	89	12.3	71	12.2	43	11.2	65	8.2	17	27.0
Naturita town	621	62	10.0	10	6.1	10	7.6	9	11.8	6	3.8	4	19.0
Nucla town	775	132	17.0	60	23.4	45	21.4	11	12.1	31	14.4	13	43.3
Olathe CCD	6 292	873	13.9	323	16.8	198	13.7	79	12.0	175	10.2	18	20.7
Olathe town	1 509	329	21.8	120	24.7	82	24.9	31	19.6	62	15.9	11	44.0
Morgan County	26 555	3 281	12.4	1 231	15.3	802	14.0	306	9.5	592	8.5	184	31.3
Brush CCD	7 783	861	11.1	254	11.0	183	10.9	128	12.4	143	7.0	34	17.7
Brush city	4 779	495	10.4	138	10.1	76	8.1	99	13.1	66	5.4	21	16.5
Hillrose town	259	27	10.4	8	8.0	7	9.2	5	35.7	6	8.5	2	16.7
Fort Morgan CCD	15 729	2 001	12.7	821	17.0	506	14.9	163	8.6	356	8.7	134	38.3
Fort Morgan city	10 793	1 396	12.9	534	16.5	323	14.4	118	8.6	246	8.9	107	38.8
Log Lane Village town	971	161	16.6	69	20.0	39	17.0	5	9.3	31	13.0	8	23.5
Weldona CCD	667	58	8.7	18	10.9	9	7.9	4	4.4	16	7.9	6	42.9
Wiggins CCD	2 376	361	15.2	138	18.4	104	18.2	11	5.5	77	12.1	10	32.3
Wiggins town	839	124	14.8	48	16.1	31	13.7	-	-	31	15.0	10	45.5
Otero County	19 751	3 713	18.8	1 368	25.9	998	24.8	355	11.8	778	14.2	352	50.9
Cheraw CCD	1 862	216	11.6	37	8.4	25	7.3	39	17.1	53	9.4	14	38.9
Cheraw town	232	33	14.2	8	16.7	8	17.8	3	8.6	9	13.4	-	-
Fowler CCD	1 649	175	10.6	39	10.3	32	12.2	34	10.1	42	8.9	12	30.0
Fowler town	1 172	140	11.9	36	13.0	29	15.7	23	9.3	36	11.3	12	36.4
La Junta CCD	9 201	1 900	20.6	744	29.1	509	26.2	161	11.8	400	15.8	213	51.8
La Junta city	7 404	1 588	21.4	648	31.4	443	28.5	116	10.0	342	16.8	205	54.5
Swink town	678	73	10.8	18	9.6	5	4.1	14	13.3	16	8.4	1	20.0
Manzanola CCD	1 066	276	25.9	113	40.6	83	38.6	21	12.9	57	20.6	20	74.1
Manzanola town	551	167	30.3	69	45.4	46	40.7	15	15.8	26	23.2	15	75.0
Rocky Ford CCD	5 768	1 115	19.3	411	26.0	325	26.6	100	11.1	219	13.8	86	50.3
Rocky Ford city	4 136	840	20.3	326	28.2	256	29.4	75	11.6	165	14.6	81	58.3
Timpas CCD	205	31	15.1	24	48.0	24	60.0	-	-	7	12.1	7	100.0
Ouray County	3 721	269	7.2	67	8.0	46	7.0	13	2.9	68	6.0	15	24.6
Ouray CCD	3 721	269	7.2	67	8.0	46	7.0	13	2.9	68	6.0	15	24.6
Loghill Village CDP	301	20	6.6	3	6.1	3	8.1	-	-	6	5.3	2	100.0
Ouray city	824	67	8.1	14	7.1	3	1.9	7	6.4	21	9.3	3	27.3
Ridgway town	719	31	4.3	15	6.9	12	7.3	-	-	6	3.2	4	16.7
Park County	14 385	803	5.6	187	5.6	121	4.9	62	5.7	143	3.4	38	18.7
Fairplay CCD	12 584	555	4.4	104	3.4	73	3.2	51	6.5	87	2.4	22	12.6
Alma town	163	7	4.3	-	-	-	-	2	100.0	-	-	-	-
Fairplay town	613	58	9.5	17	10.4	9	8.3	3	5.4	11	6.6	2	18.2
Lake George CCD	1 801	248	13.8	83	27.9	48	22.2	11	3.8	56	9.8	16	57.1
Phillips County	4 371	507	11.6	173	14.7	135	15.4	56	7.2	110	8.8	27	35.5
Haxtun CCD	1 470	147	10.0	34	9.6	28	10.5	22	7.0	27	6.2	4	18.2
Haxtun town	931	115	12.4	28	13.9	22	15.5	20	8.6	17	6.3	4	19.0
Paoli town	43	8	18.6	-	-	-	-	-	-	3	30.0	-	(X)
Holyoke CCD	2 901	360	12.4	139	16.8	107	17.5	34	7.2	83	10.2	23	42.6
Holyoke city	2 206	323	14.6	139	21.1	107	22.3	29	8.4	70	12.0	23	48.9

Table 15. **Poverty Status in 1999: 2000**—Con.

[Data based on a sample (except Tables 65-68). For information on confidentiality protection, coverage, sampling error, and nonsampling error, see Appendix G.
For location of definitions, see "How to Use This Census Report"]

State County County Subdivision Place	Population for whom poverty status is determined									Families with income in 1999 below poverty level			
		Income in 1999 below poverty level								All families		Families with female householder, no husband present, with related children under 18 years	
		All ages		Related children				Population 65 years and over					
				Under 18 years		5 to 17 years							
	Total	Number	Percent	Number	Percent	Number	Percent	Number	Percent	Number	Percent	Number	Percent
Pitkin County	14 822	917	6.2	107	4.4	68	3.7	56	5.6	98	3.0	12	4.7
Aspen CCD	8 559	592	6.9	45	3.8	13	1.5	42	6.5	54	3.2	12	6.7
Aspen city (part)	5 675	471	8.3	32	4.4	-	-	11	2.9	40	3.6	12	8.9
Snowmass Village CCD	6 263	325	5.2	62	5.0	55	5.8	14	4.0	44	2.9	-	-
Aspen city (part)	98	-	-	-	-	-	(X)	-	-	-	-	-	(X)
Basalt town (part)	696	12	1.7	-	-	-	-	-	-	-	-	-	-
Snowmass Village town	1 807	80	4.4	5	1.5	4	1.6	-	-	7	1.7	-	-
Prowers County	14 156	2 755	19.5	1 154	27.1	751	24.2	240	13.9	546	14.5	165	46.7
Granada CCD	1 158	294	25.4	119	28.7	91	29.1	23	19.2	63	23.1	16	51.6
Granada town	663	184	27.8	94	34.4	70	31.4	11	17.5	39	25.2	16	72.7
Holly CCD	1 582	400	25.3	161	33.2	106	29.9	39	18.1	85	20.0	13	39.4
Hartman town	117	50	42.7	23	60.5	9	40.9	1	5.9	11	32.4	-	-
Holly town	964	269	27.9	114	37.5	77	35.5	25	20.7	55	21.7	13	54.2
Lamar CCD	11 033	2 032	18.4	871	26.8	554	23.6	158	11.9	391	13.2	134	47.0
Lamar city	8 788	1 731	19.7	767	29.5	466	25.4	137	12.2	332	14.4	129	50.2
Wiley town	496	100	20.2	37	26.2	24	25.5	6	16.7	16	13.1	3	23.1
Two Butte Creek CCD	383	29	7.6	3	3.1	-	-	20	30.3	7	6.1	2	50.0
Pueblo County	137 644	20 449	14.9	6 927	19.7	4 727	18.2	1 798	8.7	4 207	11.2	1 951	40.0
Avondale CCD	2 523	275	10.9	67	11.2	50	10.2	48	11.9	47	6.7	10	25.0
Avondale CDP	797	108	13.6	22	9.7	22	12.4	27	23.9	25	12.3	3	23.1
Colorado City-Rye CCD	3 809	333	8.7	81	8.5	47	6.0	34	6.3	62	5.5	6	7.3
Beulah Valley CDP (part)	33	-	-	-	(X)	-	(X)	-	-	-	-	-	(X)
Colorado City CDP	1 993	177	8.9	48	7.8	32	6.3	22	8.9	32	5.7	4	7.5
Rye town	212	25	11.8	8	13.3	8	16.3	2	11.8	3	7.1	2	25.0
Huerfano Valley CCD	1 082	162	15.0	62	18.3	62	24.3	-	-	30	11.4	-	(X)
Northeast Pueblo CCD	852	118	13.8	43	19.6	33	21.2	10	7.0	32	12.7	8	40.0
Boone town	313	50	16.0	22	28.9	12	21.4	7	13.0	8	7.8	3	21.4
Pueblo CCD	103 380	17 932	17.3	6 141	23.7	4 181	22.0	1 516	9.0	3 710	13.4	1 825	43.6
Beulah Valley CDP (part)	1 064	71	6.7	17	7.2	10	5.5	-	-	5	1.6	-	-
Pueblo city (part)	98 617	17 573	17.8	6 029	24.3	4 104	22.5	1 474	9.1	3 651	13.9	1 825	44.4
Pueblo West CCD	17 202	928	5.4	335	6.8	198	5.6	86	5.4	153	3.0	61	15.9
Pueblo West CDP	16 881	880	5.2	315	6.5	178	5.1	72	4.7	148	3.0	61	16.3
St. Charles Mesa CCD	8 796	701	8.0	198	8.9	156	8.7	104	8.5	173	6.8	41	23.3
Pueblo city (part)	-	-	(X)	-	(X)	-	(X)	-	(X)	-	(X)	-	(X)
Salt Creek CDP	616	144	23.4	24	19.2	-	-	31	28.7	38	21.8	4	19.0
Rio Blanco County	5 778	556	9.6	179	11.6	128	10.6	68	10.4	112	6.7	58	41.7
Meeker CCD	3 408	365	10.7	119	14.4	81	12.9	63	13.0	77	7.9	33	42.3
Meeker town	2 169	247	11.4	91	15.9	59	13.8	49	15.6	53	9.0	30	58.8
Rangely CCD	2 370	191	8.1	60	8.5	47	8.1	5	2.9	35	5.1	25	41.0
Rangely town	1 928	188	9.8	60	10.2	47	9.5	5	4.1	35	6.3	25	41.0
Rio Grande County	12 179	1 769	14.5	634	18.4	483	18.5	188	11.2	385	11.3	182	48.8
Del Norte CCD	4 368	679	15.5	261	22.6	198	21.6	53	8.2	145	11.4	58	55.2
Del Norte town	1 672	425	25.4	191	36.5	137	33.9	30	14.0	96	22.1	52	65.0
South Fork town	620	38	6.1	8	6.7	6	5.7	2	1.6	8	4.1	4	23.5
Monte Vista CCD	6 567	883	13.4	281	15.1	217	16.0	115	12.4	215	11.7	122	47.1
Monte Vista city	4 324	651	15.1	235	18.2	185	19.8	85	16.2	157	13.4	101	45.7
Sargent CCD	1 244	207	16.6	92	21.4	68	19.9	20	18.3	25	8.1	2	22.2
Center town (part)	2	2	100.0	-	(X)	-	(X)	-	(X)	-	(X)	-	(X)
Routt County	19 410	1 183	6.1	226	5.2	180	5.5	73	7.7	135	2.8	71	19.6
Hayden CCD	2 440	150	6.1	46	6.7	33	6.2	8	5.9	32	4.7	10	16.9
Hayden town	1 646	116	7.0	38	8.2	27	7.7	8	7.4	25	5.4	10	18.2
Oak Creek CCD	2 699	148	5.5	33	5.2	33	7.3	18	9.6	22	3.0	6	26.1
Oak Creek town	842	88	10.5	20	9.4	20	12.6	11	17.2	14	6.2	6	27.3
Steamboat Springs CCD	13 476	799	5.9	112	4.0	82	3.9	39	7.0	68	2.1	53	19.9
Steamboat Springs city	9 614	692	7.2	82	4.4	65	4.6	11	3.1	59	2.7	44	22.3
Yampa CCD	795	86	10.8	35	16.1	32	17.3	8	12.1	13	6.6	2	15.4
Yampa town	450	38	8.4	10	7.6	7	6.5	4	10.3	6	5.7	2	20.0
Saguache County	5 873	1 325	22.6	451	27.6	294	23.7	78	12.5	291	18.7	77	40.3
Center CCD	3 353	780	23.3	306	27.6	198	24.3	50	16.2	187	21.6	46	41.8
Center town (part)	2 355	645	27.4	262	31.6	168	27.2	46	22.8	160	27.1	43	44.8
Cochetopa CCD	39	-	-	-	(X)	-	(X)	-	(X)	-	(X)	-	(X)
Saguache CCD	2 481	545	22.0	145	27.5	96	22.6	28	8.9	104	15.1	31	38.3
Bonanza town	23	-	-	-	(X)	-	(X)	-	-	-	-	-	(X)
Crestone town	66	13	19.7	-	-	-	-	-	-	3	18.8	-	(X)
Moffat town	107	27	25.2	12	41.4	10	37.0	2	25.0	6	20.0	3	33.3
Saguache town	552	103	18.7	30	23.6	18	17.3	15	16.5	21	13.7	9	31.0
San Juan County	551	115	20.9	30	29.4	27	34.6	3	7.1	21	13.5	15	62.5
Silverton CCD	551	115	20.9	30	29.4	27	34.6	3	7.1	21	13.5	15	62.5
Silverton town	533	115	21.6	30	29.4	27	34.6	3	7.1	21	14.0	15	62.5
San Miguel County	6 563	685	10.4	125	11.1	97	11.5	18	8.0	95	6.6	32	19.9
Gladel CCD	131	29	22.1	-	-	-	-	2	7.7	10	26.3	-	(X)
Norwood CCD	1 255	143	11.4	47	15.3	42	17.7	12	11.4	28	7.9	5	41.7
Norwood town	430	24	5.6	-	-	-	-	7	20.6	-	-	-	-
Telluride CCD	5 177	513	9.9	78	9.7	55	9.4	4	4.3	57	5.4	27	18.1
Mountain Village town	1 062	193	18.2	26	19.7	8	11.6	-	-	23	10.0	10	25.6
Ophir town	115	7	6.1	-	-	-	-	-	(X)	-	-	-	(X)
Sawpit town	17	-	-	-	-	-	-	-	(X)	-	-	-	(X)
Telluride town	2 058	237	11.5	43	16.2	38	17.9	4	6.9	29	8.5	14	23.7

Table 15. **Poverty Status in 1999: 2000**—Con.

[Data based on a sample (except Tables 65-68). For information on confidentiality protection, coverage, sampling error, and nonsampling error, see Appendix G.
For location of definitions, see "How to Use This Census Report"]

State County County Subdivision Place	Population for whom poverty status is determined									Families with income in 1999 below poverty level			
		Income in 1999 below poverty level								All families		Families with female householder, no husband present, with related children under 18 years	
		All ages		Related children				Population 65 years and over					
				Under 18 years		5 to 17 years							
	Total	Number	Percent	Number	Percent	Number	Percent	Number	Percent	Number	Percent	Number	Percent
Sedgwick County	2 698	270	10.0	84	13.7	62	13.4	24	4.2	62	7.8	24	55.8
Julesburg CCD	2 279	233	10.2	80	14.9	60	15.0	24	5.0	54	8.1	24	55.8
Julesburg town	1 399	143	10.2	47	14.1	35	14.1	16	5.0	33	8.1	17	63.0
Ovid town	315	32	10.2	10	16.1	8	14.8	6	8.0	8	8.9	4	36.4
Sedgwick town	221	20	9.0	6	9.8	-	-	2	8.0	5	7.7	3	100.0
Table Land CCD	419	37	8.8	4	5.1	2	3.2	-	-	8	6.2	-	(X)
Summit County	23 211	2 098	9.0	162	4.3	74	2.7	25	3.4	150	3.1	15	4.5
Breckenridge CCD	13 527	1 134	8.4	47	2.2	16	1.0	22	5.1	67	2.5	4	2.4
Blue River town	647	45	7.0	3	1.7	-	-	3	21.4	4	2.8	-	(X)
Breckenridge town	2 284	200	8.8	3	1.7	3	2.4	-	-	17	5.2	-	-
Frisco town	2 365	170	7.2	18	5.0	-	-	10	9.6	9	1.7	-	-
Keystone CDP (part)	196	14	7.1	-	-	-	-	-	-	-	-	-	-
Montezuma town	34	3	8.8	-	-	-	-	-	(X)	-	-	-	(X)
Silverthorne town (part)	-	-	(X)	-	(X)	-	(X)	-	(X)	-	(X)	-	(X)
Silverthorne CCD	9 684	964	10.0	115	7.0	58	4.9	3	0.9	83	3.9	11	6.7
Dillon town	799	50	6.3	11	9.2	7	8.3	3	4.4	9	4.7	7	29.2
Keystone CDP (part)	543	149	27.4	-	-	-	(X)	-	(X)	-	-	-	(X)
Silverthorne town (part)	3 183	228	7.2	43	6.1	36	6.7	-	-	21	2.9	3	4.7
Teller County	20 385	1 096	5.4	362	6.9	295	7.2	62	4.2	202	3.4	53	14.5
Cripple Creek CCD	2 941	205	7.0	55	8.7	48	9.7	8	3.2	37	4.5	17	32.1
Cripple Creek city	1 121	72	6.4	9	3.8	9	4.6	6	6.1	13	4.7	2	10.0
Victor city	474	87	18.4	39	31.7	32	32.7	2	5.0	16	14.0	10	71.4
Divide CCD	17 444	891	5.1	307	6.7	247	6.9	54	4.4	165	3.2	36	11.5
Green Mountain Falls town (part)	52	4	7.7	-	-	-	-	-	(X)	-	-	-	-
Woodland Park city	6 628	243	3.7	87	4.9	66	4.8	17	3.7	36	1.8	-	-
Washington County	4 883	555	11.4	210	16.3	142	14.5	82	9.4	121	8.6	26	35.6
Akron CCD	2 642	255	9.7	89	12.6	59	11.3	44	8.7	54	7.3	18	43.9
Akron town	1 672	184	11.0	60	13.9	39	12.6	43	11.3	37	8.1	18	43.9
Cope CCD	626	133	21.2	63	37.3	41	29.9	12	13.3	33	17.8	7	77.8
Linden CCD	545	78	14.3	31	22.8	19	18.1	8	9.0	16	9.6	-	-
Otis CCD	1 070	89	8.3	27	9.6	23	10.5	18	9.4	18	5.6	1	4.8
Otis town	537	39	7.3	5	3.0	5	4.1	18	16.4	6	3.9	-	-
Weld County	175 893	22 019	12.5	7 293	14.6	4 904	13.5	1 321	8.5	3 660	8.0	1 293	32.0
Ault CCD	5 399	497	9.2	169	11.0	74	6.5	40	7.1	112	7.4	22	27.5
Ault town	1 436	131	9.1	45	10.4	19	5.8	16	9.5	22	5.9	6	15.8
Nunn town	478	91	19.0	40	24.8	27	21.6	5	9.4	20	17.2	9	69.2
Pierce town	855	59	6.9	20	9.0	15	8.3	14	10.4	11	4.6	3	18.8
Severance town (part)	21	-	-	-	-	-	-	-	(X)	-	-	-	-
Erie-Frederick CCD	13 773	885	6.4	330	8.5	239	8.5	50	5.0	182	4.9	49	18.1
Broomfield city (part)	-	-	(X)	-	(X)	-	(X)	-	(X)	-	(X)	-	(X)
Dacono city	3 020	182	6.0	54	6.5	44	7.1	17	6.4	28	3.6	11	18.3
Erie town (part)	2 069	123	5.9	50	8.5	35	8.8	-	-	20	3.5	6	15.8
Firestone town	1 804	129	7.2	56	10.9	36	9.5	8	9.9	23	4.7	2	5.4
Frederick town	2 558	123	4.8	55	6.8	42	7.5	4	3.2	31	4.6	8	18.6
Longmont city (part)	-	-	(X)	-	(X)	-	(X)	-	(X)	-	(X)	-	(X)
Northglenn city (part)	18	-	-	-	(X)	-	(X)	-	(X)	-	-	-	(X)
Thornton city (part)	-	-	(X)	-	(X)	-	(X)	-	(X)	-	(X)	-	(X)
Fort Lupton CCD	11 597	1 473	12.7	559	15.3	380	14.0	140	15.7	291	10.0	98	34.5
Aristocrat Ranchettes CDP (part)	883	102	11.6	45	15.7	26	12.9	22	21.8	26	10.7	8	47.1
Brighton city (part)	175	-	-	-	-	-	-	-	(X)	-	-	-	(X)
Fort Lupton city (part)	7 117	948	13.3	367	15.3	222	12.5	87	17.2	190	11.3	64	29.2
Greeley CCD	94 619	14 976	15.8	4 651	18.0	3 087	16.7	817	8.9	2 287	9.7	925	35.8
Eaton town	2 722	144	5.3	46	5.6	32	5.1	32	10.1	26	3.4	13	20.0
Evans city	9 374	1 399	14.9	583	19.6	384	19.0	37	6.4	229	9.8	126	38.3
Garden City town	356	84	23.6	20	22.2	15	26.3	2	8.0	11	16.7	5	27.8
Greeley city (part)	72 590	12 275	16.9	3 577	18.4	2 267	16.5	687	9.5	1 810	10.1	765	36.8
Grover CCD	487	148	30.4	61	50.0	59	51.3	16	17.0	30	22.1	6	85.7
Grover town	124	56	45.2	25	71.4	23	69.7	6	20.0	9	36.0	-	(X)
Johnstown-Milliken CCD	13 879	874	6.3	355	8.4	249	8.2	71	7.3	149	3.9	38	19.9
Berthoud town (part)	9	-	-	-	(X)	-	(X)	-	-	-	(X)	-	(X)
Greeley city (part)	-	-	(X)	-	(X)	-	(X)	-	(X)	-	(X)	-	(X)
Johnstown town	3 718	307	8.3	142	12.2	97	12.4	17	6.2	59	5.9	16	25.0
Longmont city (part)	-	-	(X)	-	(X)	-	(X)	-	(X)	-	(X)	-	(X)
Mead town	2 000	40	2.0	19	2.6	12	2.2	4	5.2	4	0.7	3	17.6
Milliken town	2 905	355	12.2	150	14.9	100	14.4	15	8.8	66	9.1	19	28.8
Keenesburg-Hudson CCD	8 919	788	8.8	273	10.3	187	9.5	38	5.2	123	5.2	23	18.0
Aristocrat Ranchettes CDP (part)	171	9	5.3	-	-	-	-	-	(X)	-	-	-	(X)
Brighton city (part)	-	-	(X)	-	(X)	-	(X)	-	(X)	-	(X)	-	(X)
Fort Lupton city (part)	-	-	(X)	-	(X)	-	(X)	-	(X)	-	(X)	-	(X)
Hudson town	1 558	183	11.7	75	13.9	51	13.7	-	-	27	6.9	11	42.3
Keenesburg town	844	79	9.4	44	16.9	20	12.3	12	16.7	12	5.0	3	14.3
Lochbuie town	2 054	174	8.5	61	10.3	45	9.8	15	8.1	23	4.3	2	7.4
Kersey-Gill CCD	5 375	499	9.3	203	12.4	132	10.6	19	3.6	106	7.1	22	27.5
Kersey town	1 393	124	8.9	48	10.6	18	6.2	7	6.1	31	8.1	6	13.6
La Salle-Gilcrest CCD	4 776	683	14.3	297	20.5	240	21.0	59	13.5	141	11.3	47	48.0
Gilcrest town	1 154	179	15.5	86	20.6	63	19.1	5	8.9	25	9.3	9	47.4
La Salle town	1 866	224	12.0	98	18.2	84	19.5	21	8.9	53	10.4	7	16.3
Platteville CCD	4 075	331	8.1	111	8.9	44	4.8	9	3.2	69	6.6	18	29.0
Platteville town	2 342	203	8.7	75	9.6	44	7.6	9	5.5	40	6.9	18	35.3
Raymer CCD	721	111	15.4	38	17.8	27	16.3	12	14.8	21	11.3	2	50.0
Raymer town	117	22	18.8	5	11.6	2	5.6	4	40.0	4	14.8	-	-
Windsor CCD	12 273	754	6.1	246	6.8	186	7.2	50	5.7	149	4.4	43	16.9
Greeley city (part)	20	-	-	-	(X)	-	(X)	-	(X)	-	-	-	(X)
Severance town (part)	596	46	7.7	18	7.8	18	11.0	-	-	4	2.9	-	-
Windsor town (part)	9 557	562	5.9	194	6.7	134	6.6	45	6.4	106	4.0	28	12.8

Table 15. **Poverty Status in 1999: 2000**—Con.

[Data based on a sample (except Tables 65-68). For information on confidentiality protection, coverage, sampling error, and nonsampling error, see Appendix G.
For location of definitions, see "How to Use This Census Report"]

State **County** **County Subdivision** **Place**	Population for whom poverty status is determined									Families with income in 1999 below poverty level			
		Income in 1999 below poverty level								All families		Families with female householder, no husband present, with related children under 18 years	
		All ages		Related children				Population 65 years and over					
				Under 18 years		5 to 17 years							
	Total	Number	Percent	Number	Percent	Number	Percent	Number	Percent	Number	Percent	Number	Percent
Yuma County	9 678	1 244	12.9	424	15.5	280	13.3	156	10.7	235	8.8	66	38.4
South Divide CCD	974	102	10.5	37	15.0	31	15.4	18	12.0	24	8.1	-	(X)
Wray CCD	3 876	445	11.5	116	10.8	74	8.9	71	11.5	93	8.6	29	37.2
Wray city	2 124	307	14.5	89	14.8	64	12.9	49	14.5	62	11.3	23	32.9
Yuma CCD	4 828	697	14.4	271	19.1	175	16.3	67	9.7	118	9.2	37	39.4
Eckley town	273	56	20.5	29	29.9	20	27.4	-	-	13	17.8	6	66.7
Yuma city	3 249	463	14.3	172	18.3	118	16.7	47	9.4	67	7.8	25	33.3

Table 16. **Poverty Status in 1999: 2000**

[Data based on a sample (except Tables 65-68). For information on confidentiality protection, coverage, sampling error, and nonsampling error, see Appendix G.
For location of definitions, see "How to Use This Census Report"]

State County Place	Population for whom poverty status is determined									Families with income in 1999 below poverty level			
		Income in 1999 below poverty level								All families		Families with female householder, no husband present, with related children under 18 years	
		All ages		Related children				Population 65 years and over					
				Under 18 years		5 to 17 years							
	Total	Number	Percent	Number	Percent	Number	Percent	Number	Percent	Number	Percent	Number	Percent
The State	**4 202 140**	**388 952**	**9.3**	**115 626**	**10.8**	**78 587**	**10.0**	**29 661**	**7.4**	**67 614**	**6.2**	**28 478**	**26.1**
COUNTY													
Adams County	359 532	32 036	8.9	10 994	10.9	7 486	10.5	2 019	7.3	5 989	6.5	2 405	22.7
Alamosa County	14 052	2 992	21.3	1 111	27.4	814	26.5	188	13.9	580	15.6	227	49.3
Arapahoe County	482 500	27 987	5.8	8 944	7.0	6 064	6.4	2 051	5.1	5 282	4.2	2 310	16.8
Archuleta County	9 810	1 148	11.7	319	13.0	256	13.3	75	6.6	261	9.0	85	36.3
Baca County	4 428	749	16.9	237	21.6	158	18.6	125	13.3	165	12.9	45	42.9
Bent County	5 054	988	19.5	386	27.4	284	26.4	102	13.0	231	16.6	94	50.5
Boulder County	282 582	26 818	9.5	4 940	7.6	3 303	6.9	1 276	5.9	3 190	4.6	1 388	21.8
Chaffee County	14 838	1 737	11.7	540	17.3	390	16.0	273	10.2	323	7.4	116	38.5
Cheyenne County	2 202	244	11.1	82	12.9	63	12.8	37	10.9	53	8.7	12	41.4
Clear Creek County	9 253	501	5.4	140	6.8	92	6.1	37	5.6	79	3.0	27	15.5
Conejos County	8 349	1 918	23.0	753	28.2	582	28.7	213	17.3	414	18.6	146	52.0
Costilla County	3 650	978	26.8	294	32.4	233	32.8	143	23.3	219	21.3	81	70.4
Crowley County	3 521	653	18.5	243	23.6	170	21.5	70	13.5	148	15.2	52	57.1
Custer County	3 464	460	13.3	152	20.1	132	23.0	66	12.6	106	9.8	31	45.6
Delta County	27 121	3 272	12.1	977	15.0	665	13.6	517	9.6	679	8.5	196	33.1
Denver County	544 580	77 813	14.3	23 802	20.3	16 249	20.1	5 827	9.7	12 790	10.6	5 769	32.6
Dolores County	1 834	241	13.1	38	9.8	32	10.8	59	18.3	55	10.2	12	26.1
Douglas County	175 025	3 706	2.1	1 014	1.9	676	1.8	256	3.7	813	1.6	196	8.1
Eagle County	41 259	3 221	7.8	628	6.8	355	5.5	88	7.6	358	3.9	81	11.9
Elbert County	19 798	791	4.0	272	4.6	208	4.5	53	4.5	145	2.5	54	18.6
El Paso County	501 170	40 318	8.0	13 878	10.0	9 302	9.2	2 939	6.9	7 690	5.7	3 974	28.3
Fremont County	36 907	4 314	11.7	1 365	14.8	1 006	14.2	452	7.4	881	8.3	340	31.9
Garfield County	42 917	3 206	7.5	952	8.1	609	7.2	192	5.5	522	4.6	148	17.5
Gilpin County	4 722	191	4.0	14	1.4	5	0.7	19	6.1	13	1.0	3	3.3
Grand County	12 277	901	7.3	200	7.9	159	8.3	60	6.1	172	5.4	72	36.4
Gunnison County	13 008	1 949	15.0	233	9.4	133	7.3	68	7.2	182	6.0	42	23.3
Hinsdale County	790	57	7.2	-	-	-	-	2	2.2	11	4.5	-	-
Huerfano County	6 925	1 247	18.0	371	23.7	242	19.9	146	11.9	269	14.1	82	37.8
Jackson County	1 566	220	14.0	89	22.5	71	23.1	18	9.0	46	10.3	13	43.3
Jefferson County	520 001	26 821	5.2	7 579	5.8	5 129	5.3	2 487	5.1	4 747	3.4	2 170	17.3
Kiowa County	1 598	195	12.2	48	11.5	30	9.3	36	13.8	43	9.6	10	30.3
Kit Carson County	7 491	905	12.1	353	16.6	264	16.1	125	11.1	198	9.4	57	45.2
Lake County	7 671	991	12.9	320	15.6	203	14.0	30	6.3	184	9.5	52	24.9
La Plata County	42 200	4 941	11.7	906	9.3	644	8.6	306	7.7	728	6.7	257	24.8
Larimer County	244 843	22 600	9.2	3 954	6.8	2 615	6.0	1 017	4.4	2 712	4.3	1 169	24.1
Las Animas County	14 873	2 573	17.3	730	20.0	565	19.9	461	17.2	572	14.0	208	41.2
Lincoln County	5 022	590	11.7	207	14.4	153	13.7	90	11.5	114	8.1	32	23.2
Logan County	18 536	2 253	12.2	667	13.4	488	13.0	306	10.9	454	9.0	177	46.2
Mesa County	113 845	11 651	10.2	3 241	11.5	2 047	9.7	1 375	8.1	2 229	7.0	1 019	33.6
Mineral County	831	85	10.2	31	18.7	29	22.5	15	10.6	24	9.3	7	77.8
Moffat County	13 063	1 086	8.3	305	8.3	150	5.3	114	9.3	249	6.9	103	28.6
Montezuma County	23 437	3 836	16.4	1 486	23.2	967	20.5	452	14.4	859	13.1	357	47.6
Montrose County	33 088	4 160	12.6	1 437	16.5	950	14.5	492	9.8	824	8.9	203	27.1
Morgan County	26 555	3 281	12.4	1 231	15.3	802	14.0	306	9.5	592	8.5	184	31.3
Otero County	19 751	3 713	18.8	1 368	25.9	998	24.8	355	11.8	778	14.2	352	50.9
Ouray County	3 721	269	7.2	67	8.0	46	7.0	13	2.9	68	6.0	15	24.6
Park County	14 385	803	5.6	187	5.6	121	4.9	62	5.7	143	3.4	38	18.7
Phillips County	4 371	507	11.6	173	14.7	135	15.4	56	7.2	110	8.8	27	35.5
Pitkin County	14 822	917	6.2	107	4.4	68	3.7	56	5.6	98	3.0	12	4.7
Prowers County	14 156	2 755	19.5	1 154	27.1	751	24.2	240	13.9	546	14.5	165	46.7
Pueblo County	137 644	20 449	14.9	6 927	19.7	4 727	18.2	1 798	8.7	4 207	11.2	1 951	40.0
Rio Blanco County	5 778	556	9.6	179	11.6	128	10.6	68	10.4	112	6.7	58	41.7
Rio Grande County	12 179	1 769	14.5	634	18.4	483	18.5	188	11.2	385	11.3	182	48.8
Routt County	19 410	1 183	6.1	226	5.2	180	5.5	73	7.7	135	2.8	71	19.6
Saguache County	5 873	1 325	22.6	451	27.6	294	23.7	78	12.5	291	18.7	77	40.3
San Juan County	551	115	20.9	30	29.4	27	34.6	3	7.1	21	13.5	15	62.5
San Miguel County	6 563	685	10.4	125	11.1	97	11.5	18	8.0	95	6.6	32	19.9
Sedgwick County	2 698	270	10.0	84	13.7	62	13.4	24	4.2	62	7.8	24	55.8
Summit County	23 211	2 098	9.0	162	4.3	74	2.7	25	3.4	150	3.1	15	4.5
Teller County	20 385	1 096	5.4	362	6.9	295	7.2	62	4.2	202	3.4	53	14.5
Washington County	4 883	555	11.4	210	16.3	142	14.5	82	9.4	121	8.6	26	35.6
Weld County	175 893	22 019	12.5	7 293	14.6	4 904	13.5	1 321	8.5	3 660	8.0	1 293	32.0
Yuma County	9 678	1 244	12.9	424	15.5	280	13.3	156	10.7	235	8.8	66	38.4
PLACE													
Acres Green CDP, Douglas County	3 094	23	0.7	8	0.9	8	1.1	-	-	8	0.9	-	-
Aguilar town, Las Animas County	668	229	34.3	87	64.0	72	71.3	36	25.7	52	27.8	21	63.6
Air Force Academy CDP, El Paso County	4 026	111	2.8	66	3.6	36	3.3	-	-	36	3.2	25	28.7
Akron town, Washington County	1 672	184	11.0	60	13.9	39	12.6	43	11.3	37	8.1	18	43.9
Alamosa city, Alamosa County	6 960	1 742	25.0	542	30.4	375	29.5	128	17.0	316	18.1	156	48.4
Alamosa East CDP, Alamosa County	1 551	384	24.8	166	32.0	118	29.6	19	10.4	83	19.7	23	57.5
Allenspark CDP, Boulder County	492	49	10.0	-	-	-	-	9	10.7	-	-	-	(X)
Alma town, Park County	163	7	4.3	-	-	-	-	2	100.0	-	-	-	-
Antonito town, Conejos County	888	263	29.6	94	36.3	70	34.8	38	22.5	63	26.4	36	54.5
Applewood CDP, Jefferson County	7 198	299	4.2	42	2.7	42	3.5	70	5.2	60	2.8	23	19.2
Arboles CDP, Archuleta County	249	20	8.0	2	3.6	-	-	8	22.9	10	11.5	2	33.3
Aristocrat Ranchettes CDP, Weld County	1 054	111	10.5	45	13.2	26	10.8	22	21.8	26	8.6	8	47.1
Arriba town, Lincoln County	251	34	13.5	2	3.0	2	3.8	10	19.6	5	8.1	3	42.9

Table 16. **Poverty Status in 1999: 2000**—Con.

[Data based on a sample (except Tables 65-68). For information on confidentiality protection, coverage, sampling error, and nonsampling error, see Appendix G.
For location of definitions, see "How to Use This Census Report"]

State County Place	Population for whom poverty status is determined									Families with income in 1999 below poverty level			
		Income in 1999 below poverty level								All families		Families with female householder, no husband present, with related children under 18 years	
		All ages		Related children				Population 65 years and over					
				Under 18 years		5 to 17 years							
	Total	Number	Percent	Number	Percent	Number	Percent	Number	Percent	Number	Percent	Number	Percent
PLACE—Con.													
Arvada city	101 860	5 307	5.2	1 676	6.4	1 208	6.1	656	6.1	974	3.5	486	19.4
Adams County (part)	2 734	111	4.1	32	4.8	32	5.7	7	2.8	13	1.9	-	-
Jefferson County (part)	99 126	5 196	5.2	1 644	6.4	1 176	6.1	649	6.2	961	3.5	486	19.8
Aspen city, Pitkin County	5 773	471	8.2	32	4.4	-	-	11	2.6	40	3.6	12	8.9
Aspen Park CDP, Jefferson County	825	17	2.1	-	-	-	-	-	-	-	-	-	(X)
Atwood CDP, Logan County	194	13	6.7	4	6.3	4	6.3	-	-	4	7.0	4	44.4
Ault town, Weld County	1 436	131	9.1	45	10.4	19	5.8	16	9.5	22	5.9	6	15.8
Aurora city	273 136	24 225	8.9	8 909	12.0	5 805	11.0	1 211	6.1	4 735	6.8	2 025	20.9
Adams County (part)	39 624	7 886	19.9	3 111	25.1	2 013	24.1	260	10.8	1 496	16.2	590	36.5
Arapahoe County (part)	233 512	16 339	7.0	5 798	9.4	3 792	8.6	951	5.5	3 239	5.4	1 435	17.8
Douglas County (part)	-	-	(X)	-	(X)	-	(X)	-	(X)	-	(X)	-	(X)
Avon town, Eagle County	5 454	759	13.9	128	13.1	66	11.8	-	-	75	7.1	29	27.9
Avondale CDP, Pueblo County	797	108	13.6	22	9.7	22	12.4	27	23.9	25	12.3	3	23.1
Basalt town	2 666	168	6.3	36	5.9	28	6.6	3	6.8	30	4.9	6	10.0
Eagle County (part)	1 970	156	7.9	36	8.2	28	9.0	3	8.3	30	6.8	6	13.6
Pitkin County (part)	696	12	1.7	-	-	-	-	-	-	-	-	-	-
Battlement Mesa CDP, Garfield County	3 416	206	6.0	56	7.3	37	7.0	34	4.2	33	3.2	17	26.2
Bayfield town, La Plata County	1 558	87	5.6	17	3.8	12	3.4	10	7.9	12	2.9	8	27.6
Bennett town	2 034	118	5.8	42	5.9	36	6.9	13	8.9	20	3.7	10	17.9
Adams County (part)	2 034	118	5.8	42	5.9	36	6.9	13	8.9	20	3.7	10	17.9
Arapahoe County (part)	-	-	(X)	-	(X)	-	(X)	-	(X)	-	(X)	-	(X)
Berkley CDP, Adams County	10 528	1 124	10.7	267	9.7	158	8.2	98	9.2	160	6.2	60	20.5
Berthoud town	4 918	152	3.1	41	2.8	31	2.8	40	9.4	23	1.7	23	19.3
Larimer County (part)	4 909	152	3.1	41	2.8	31	2.8	40	9.6	23	1.7	23	19.3
Weld County (part)	9	-	-	-	(X)	-	(X)	-	-	-	(X)	-	(X)
Bethune town, Kit Carson County	237	66	27.8	38	41.8	32	45.7	-	-	14	21.9	6	100.0
Beulah Valley CDP, Pueblo County	1 097	71	6.5	17	7.2	10	5.5	-	-	5	1.6	-	-
Black Forest CDP, El Paso County	13 139	380	2.9	146	3.9	137	4.5	19	2.3	74	1.9	13	12.1
Black Hawk city, Gilpin County	139	-	-	-	-	-	-	-	-	-	-	-	-
Blanca town, Costilla County	416	90	21.6	34	29.1	31	31.0	7	11.3	24	19.5	4	100.0
Blue River town, Summit County	647	45	7.0	3	1.7	-	-	3	21.4	4	2.8	-	(X)
Bonanza town, Saguache County	23	-	-	-	(X)	-	(X)	-	-	-	-	-	(X)
Boone town, Pueblo County	313	50	16.0	22	28.9	12	21.4	7	13.0	8	7.8	3	21.4
Boulder city, Boulder County	86 959	15 095	17.4	1 399	10.4	876	9.0	450	6.5	1 084	6.4	416	24.6
Bow Mar town	857	29	3.4	4	1.6	4	2.1	3	2.2	6	2.4	-	-
Arapahoe County (part)	611	15	2.5	-	-	-	-	3	2.9	3	1.7	-	-
Jefferson County (part)	246	14	5.7	4	7.7	4	9.5	-	-	3	3.7	-	-
Branson town, Las Animas County	96	24	25.0	11	33.3	11	33.3	-	-	7	26.9	2	25.0
Breckenridge town, Summit County	2 284	200	8.8	3	1.7	3	2.4	-	-	17	5.2	-	-
Brighton city	19 770	1 866	9.4	640	11.0	398	9.9	170	8.6	313	6.1	83	18.3
Adams County (part)	19 595	1 866	9.5	640	11.2	398	10.0	170	8.6	313	6.2	83	18.3
Weld County (part)	175	-	-	-	-	-	-	-	(X)	-	-	-	(X)
Brookside town, Fremont County	226	31	13.7	16	29.6	15	36.6	-	-	8	13.8	5	100.0
Broomfield city	38 177	1 588	4.2	474	4.3	371	4.6	161	6.3	218	2.1	121	15.0
Adams County (part)	15 237	539	3.5	260	5.3	189	5.5	-	-	103	2.5	73	21.5
Boulder County (part)	21 397	1 030	4.8	214	3.8	182	4.1	161	7.8	115	2.0	48	11.7
Jefferson County (part)	1 543	19	1.2	-	-	-	-	-	-	-	-	-	-
Weld County (part)	-	-	(X)	-	(X)	-	(X)	-	(X)	-	(X)	-	(X)
Brush city, Morgan County	4 779	495	10.4	138	10.1	76	8.1	99	13.1	66	5.4	21	16.5
Buena Vista town, Chaffee County	2 080	243	11.7	99	19.1	50	13.4	22	5.7	55	9.4	26	42.6
Burlington city, Kit Carson County	3 155	466	14.8	191	20.3	131	19.2	64	15.8	104	12.2	33	44.6
Byers CDP, Arapahoe County	1 241	97	7.8	30	7.5	16	5.0	9	8.8	20	6.0	8	38.1
Calhan town, El Paso County	930	76	8.2	15	5.4	15	7.4	17	12.0	9	3.7	1	7.1
Campion CDP, Larimer County	1 742	44	2.5	-	-	-	-	-	-	18	3.6	-	-
Campo town, Baca County	158	72	45.6	30	73.2	22	71.0	2	8.3	15	33.3	2	50.0
Canon City city, Fremont County	13 979	1 607	11.5	403	11.9	325	12.8	266	9.6	274	7.1	124	26.0
Carbondale town, Garfield County	5 028	615	12.2	167	13.0	105	12.4	11	5.0	115	9.8	12	8.1
Carriage Club CDP, Douglas County	1 006	34	3.4	10	2.8	10	3.7	-	-	8	3.0	-	(X)
Cascade-Chipita Park CDP, El Paso County	1 694	65	3.8	-	-	-	-	-	-	6	1.2	-	-
Castle Pines CDP, Douglas County	6 108	21	0.3	-	-	-	-	-	-	6	0.3	-	(X)
Castle Rock town, Douglas County	20 039	719	3.6	202	3.2	106	2.4	52	5.4	138	2.5	44	10.1
Castlewood CDP, Arapahoe County	25 491	544	2.1	142	2.0	137	2.4	49	2.7	120	1.7	54	10.8
Cedaredge town, Delta County	1 825	272	14.9	75	20.8	41	16.1	59	10.4	55	10.0	15	35.7
Center town	2 357	647	27.5	262	31.6	168	27.2	46	22.8	160	27.1	43	44.8
Rio Grande County (part)	2	2	100.0	-	(X)	-	(X)	-	(X)	-	(X)	-	(X)
Saguache County (part)	2 355	645	27.4	262	31.6	168	27.2	46	22.8	160	27.1	43	44.8
Central City city, Gilpin County	480	59	12.3	4	8.3	2	6.7	3	5.2	7	7.4	3	16.7
Cheraw town, Otero County	232	33	14.2	8	16.7	8	17.8	3	8.6	9	13.4	-	-
Cherry Hills Village city, Arapahoe County	5 958	133	2.2	66	3.5	55	3.5	11	1.5	30	1.7	-	-

Table 16. **Poverty Status in 1999: 2000**—Con.

[Data based on a sample (except Tables 65-68). For information on confidentiality protection, coverage, sampling error, and nonsampling error, see Appendix G.
For location of definitions, see "How to Use This Census Report"]

State County Place	Population for whom poverty status is determined									Families with income in 1999 below poverty level			
		Income in 1999 below poverty level								All families		Families with female householder, no husband present, with related children under 18 years	
		All ages		Related children				Population 65 years and over					
				Under 18 years		5 to 17 years							
	Total	Number	Percent	Number	Percent	Number	Percent	Number	Percent	Number	Percent	Number	Percent
PLACE—Con.													
Cheyenne Wells town, Cheyenne County	972	108	11.1	30	12.4	19	12.1	18	12.2	20	7.5	6	46.2
Cimarron Hills CDP, El Paso County	15 144	1 212	8.0	469	10.0	289	8.9	39	6.5	261	6.4	166	30.0
Clifton CDP, Mesa County	17 129	2 151	12.6	896	16.9	568	15.3	74	4.6	492	10.4	256	31.4
Coal Creek CDP	2 348	84	3.6	13	3.3	13	4.3	7	5.5	18	2.7	9	25.0
Boulder County (part)	814	44	5.4	-	-	-	-	-	-	5	2.3	-	-
Gilpin County (part)	175	11	6.3	-	-	-	-	7	26.9	-	-	-	-
Jefferson County (part)	1 359	29	2.1	13	5.2	13	6.2	-	-	13	3.2	9	45.0
Coal Creek town, Fremont County	345	64	18.6	30	28.3	29	30.9	-	-	13	14.3	1	10.0
Cokedale town, Las Animas County	189	13	6.9	3	7.0	-	-	2	5.1	4	7.3	4	100.0
Collbran town, Mesa County	360	53	14.7	17	17.2	7	8.5	4	8.0	6	5.9	-	-
Colorado City CDP, Pueblo County	1 993	177	8.9	48	7.8	32	6.3	22	8.9	32	5.7	4	7.5
Colorado Springs city, El Paso County	353 812	30 769	8.7	10 081	10.8	6 802	10.2	2 363	7.2	5 687	6.1	3 049	28.9
Columbine CDP	23 988	488	2.0	173	2.7	143	2.8	49	2.2	113	1.6	53	17.6
Arapahoe County (part)	1 670	38	2.3	6	1.4	6	1.7	12	3.6	7	1.4	7	53.8
Jefferson County (part)	22 318	450	2.0	167	2.8	137	2.9	37	1.9	106	1.6	46	16.0
Columbine Valley town, Arapahoe County	1 175	18	1.5	-	-	-	-	9	3.5	-	-	-	-
Commerce City city, Adams County	20 857	4 037	19.4	1 396	22.5	977	22.2	271	15.1	775	15.3	272	33.0
Cortez city, Montezuma County	7 774	1 446	18.6	551	27.3	318	23.6	208	17.3	309	14.8	155	52.2
Cottonwood CDP, Douglas County	986	-	-	-	-	-	-	-	(X)	-	-	-	-
Craig city, Moffat County	9 055	781	8.6	268	10.5	129	6.7	60	6.5	169	6.9	101	33.2
Crawford town, Delta County	378	111	29.4	54	45.8	51	49.0	11	15.9	24	23.5	14	63.6
Creede town, Mineral County	381	51	13.4	22	31.0	20	35.7	6	11.1	14	12.2	7	100.0
Crested Butte town, Gunnison County	1 576	179	11.4	8	3.5	8	5.0	-	-	7	2.7	-	-
Crestone town, Saguache County	66	13	19.7	-	-	-	-	-	-	3	18.8	-	(X)
Cripple Creek city, Teller County	1 121	72	6.4	9	3.8	9	4.6	6	6.1	13	4.7	2	10.0
Crook town, Logan County	108	4	3.7	-	-	-	-	4	10.3	-	-	-	(X)
Crowley town, Crowley County	176	27	15.3	9	22.0	9	27.3	6	24.0	4	8.3	4	50.0
Dacono city, Weld County	3 020	182	6.0	54	6.5	44	7.1	17	6.4	28	3.6	11	18.3
De Beque town, Mesa County	520	38	7.3	16	9.8	11	9.1	2	3.8	9	6.2	-	-
Deer Trail town, Arapahoe County	605	33	5.5	3	1.9	3	2.8	6	6.4	5	3.0	2	14.3
Del Norte town, Rio Grande County	1 672	425	25.4	191	36.5	137	33.9	30	14.0	96	22.1	52	65.0
Delta city, Delta County	6 363	919	14.4	411	22.0	249	18.5	130	10.6	174	9.9	60	29.3
Denver city, Denver County	544 580	77 813	14.3	23 802	20.3	16 249	20.1	5 827	9.7	12 790	10.6	5 769	32.6
Derby CDP, Adams County	5 975	622	10.4	199	11.3	149	12.0	90	15.3	147	9.7	20	13.5
Dillon town, Summit County	799	50	6.3	11	9.2	7	8.3	3	4.4	9	4.7	7	29.2
Dinosaur town, Moffat County	330	59	17.9	14	15.6	5	6.9	4	14.3	18	18.8	2	25.0
Dolores town, Montezuma County	823	142	17.3	56	24.1	49	23.9	14	11.6	35	16.6	16	40.0
Dove Creek town, Dolores County	675	83	12.3	18	9.9	15	11.0	21	16.0	18	8.9	6	25.0
Downieville-Lawson-Dumont CDP, Clear Creek County	362	6	1.7	-	-	-	-	-	-	-	-	-	-
Durango city, La Plata County	12 419	2 137	17.2	261	11.2	150	8.5	119	8.9	196	7.3	85	23.0
Eads town, Kiowa County	693	83	12.0	25	15.8	15	12.3	21	13.5	13	7.0	6	30.0
Eagle town, Eagle County	2 892	156	5.4	43	4.8	25	3.7	14	11.6	24	3.3	7	23.3
Eagle-Vail CDP, Eagle County	2 959	88	3.0	-	-	-	-	3	7.5	-	-	-	-
East Pleasant View CDP, Jefferson County	314	29	9.2	-	-	-	-	-	-	-	-	-	-
Eaton town, Weld County	2 722	144	5.3	46	5.6	32	5.1	32	10.1	26	3.4	13	20.0
Eckley town, Yuma County	273	56	20.5	29	29.9	20	27.4	-	-	13	17.8	6	66.7
Edgewater city, Jefferson County	5 268	538	10.2	101	8.8	65	8.0	70	12.9	105	8.1	54	24.9
Edwards CDP, Eagle County	8 330	568	6.8	120	6.0	67	4.9	-	-	54	2.9	4	2.6
Eldora CDP, Boulder County	222	19	8.6	-	-	-	-	-	-	-	-	-	(X)
Eldorado Springs CDP, Boulder County	514	61	11.9	5	7.2	5	10.2	-	-	21	15.4	8	53.3
Elizabeth town, Elbert County	1 503	138	9.2	58	11.8	33	9.2	6	9.5	30	7.8	20	40.0
El Jebel CDP, Eagle County	4 441	419	9.4	109	8.0	45	4.5	20	15.9	68	6.0	11	15.3
Empire town, Clear Creek County	344	38	11.0	10	11.4	2	3.1	-	-	9	10.5	9	69.2
Englewood city, Arapahoe County	30 910	2 549	8.2	544	9.0	426	9.7	306	7.5	365	4.9	137	15.6
Erie town	6 445	137	2.1	50	2.6	35	2.9	-	-	20	1.1	6	6.7
Boulder County (part)	4 376	14	0.3	-	-	-	-	-	-	-	-	-	-
Weld County (part)	2 069	123	5.9	50	8.5	35	8.8	-	-	20	3.5	6	15.8
Estes Park town, Larimer County	5 250	235	4.5	42	4.6	16	2.4	9	0.8	48	3.2	24	24.5
Evans city, Weld County	9 374	1 399	14.9	583	19.6	384	19.0	37	6.4	229	9.8	126	38.3
Evergreen CDP, Jefferson County	9 228	276	3.0	30	1.3	23	1.3	30	4.7	63	2.3	6	3.8
Fairplay town, Park County	613	58	9.5	17	10.4	9	8.3	3	5.4	11	6.6	2	18.2
Federal Heights city, Adams County	12 022	1 350	11.2	484	16.5	371	18.6	54	3.7	279	9.2	152	31.6
Firestone town, Weld County	1 804	129	7.2	56	10.9	36	9.5	8	9.9	23	4.7	2	5.4
Flagler town, Kit Carson County	602	49	8.1	15	9.3	12	8.9	9	7.3	7	4.3	4	30.8
Fleming town, Logan County	444	55	12.4	28	23.0	22	21.6	10	10.8	7	6.4	3	25.0
Florence city, Fremont County	3 438	604	17.6	209	23.0	126	18.5	59	11.3	118	12.5	42	30.4
Fort Carson CDP, El Paso County	6 191	584	9.4	343	12.1	182	11.6	-	-	125	7.8	61	35.5
Fort Collins city, Larimer County	112 738	15 835	14.0	2 055	8.3	1 225	6.9	508	5.8	1 417	5.5	644	28.1
Fort Garland CDP, Costilla County	449	140	31.2	48	35.3	37	33.3	13	28.9	29	23.4	15	60.0
Fort Lupton city, Weld County	7 117	948	13.3	367	15.3	222	12.5	87	17.2	190	11.3	64	29.2
Fort Morgan city, Morgan County	10 793	1 396	12.9	534	16.5	323	14.4	118	8.6	246	8.9	107	38.8
Fountain city, El Paso County	15 052	1 253	8.3	533	10.6	327	8.8	122	14.7	237	5.9	136	26.1
Fowler town, Otero County	1 172	140	11.9	36	13.0	29	15.7	23	9.3	36	11.3	12	36.4
Foxfield town, Arapahoe County	751	33	4.4	9	4.2	9	5.1	6	7.8	6	2.7	-	-
Franktown CDP, Douglas County	93	-	-	-	-	-	-	-	(X)	-	-	-	(X)
Fraser town, Grand County	923	81	8.8	18	9.8	14	9.9	-	-	21	11.1	11	40.7

Table 16. **Poverty Status in 1999: 2000**—Con.

[Data based on a sample (except Tables 65-68). For information on confidentiality protection, coverage, sampling error, and nonsampling error, see Appendix G.
For location of definitions, see "How to Use This Census Report"]

State County Place	Population for whom poverty status is determined									Families with income in 1999 below poverty level			
		Income in 1999 below poverty level								All families		Families with female householder, no husband present, with related children under 18 years	
		All ages		Related children				Population 65 years and over					
				Under 18 years		5 to 17 years							
	Total	Number	Percent	Number	Percent	Number	Percent	Number	Percent	Number	Percent	Number	Percent
PLACE—Con.													
Frederick town, Weld County	2 558	123	4.8	55	6.8	42	7.5	4	3.2	31	4.6	8	18.6
Frisco town, Summit County	2 365	170	7.2	18	5.0	-	-	10	9.6	9	1.7	-	-
Fruita city, Mesa County	6 602	853	12.9	352	19.2	244	17.7	167	16.8	149	8.3	82	33.9
Fruitvale CDP, Mesa County	6 891	184	2.7	20	1.2	18	1.4	60	5.1	60	2.8	18	28.6
Garden City town, Weld County	356	84	23.6	20	22.2	15	26.3	2	8.0	11	16.7	5	27.8
Genesee CDP, Jefferson County	3 617	57	1.6	22	2.6	22	3.5	-	-	16	1.3	9	26.5
Genoa town, Lincoln County	173	35	20.2	18	32.1	9	29.0	6	25.0	5	10.4	-	-
Georgetown town, Clear Creek County	1 013	63	6.2	16	7.1	8	4.7	6	7.0	9	3.4	6	18.2
Gilcrest town, Weld County	1 154	179	15.5	86	20.6	63	19.1	5	8.9	25	9.3	9	47.4
Glendale city, Arapahoe County	4 536	779	17.2	169	29.6	101	27.7	14	8.9	142	20.1	41	30.6
Gleneagle CDP, El Paso County	4 279	7	0.2	-	-	-	-	7	1.9	-	-	-	-
Glenwood Springs city, Garfield County	7 771	615	7.9	107	6.0	95	7.8	42	5.5	68	3.5	9	6.0
Golden city, Jefferson County	16 068	1 820	11.3	231	6.4	149	5.8	104	7.6	136	3.5	25	7.0
Gold Hill CDP, Boulder County	209	-	-	-	-	-	-	-	(X)	-	-	-	(X)
Granada town, Prowers County	663	184	27.8	94	34.4	70	31.4	11	17.5	39	25.2	16	72.7
Granby town, Grand County	1 490	87	5.8	15	3.9	10	3.4	9	9.0	16	4.0	2	7.4
Grand Junction city, Mesa County	40 458	4 807	11.9	1 025	11.8	595	9.4	648	9.0	797	7.5	383	34.3
Grand Lake town, Grand County	441	31	7.0	4	7.4	3	7.0	-	-	4	3.0	2	50.0
Grand View Estates CDP, Douglas County	742	14	1.9	-	-	-	-	-	-	7	3.2	-	-
Greeley city, Weld County	72 610	12 275	16.9	3 577	18.4	2 267	16.5	687	9.5	1 810	10.1	765	36.8
Green Mountain Falls town	754	57	7.6	13	10.1	10	9.4	4	7.8	9	4.3	6	35.3
El Paso County (part)	702	53	7.5	13	10.4	10	9.8	4	7.8	9	4.6	6	46.2
Teller County (part)	52	4	7.7	-	-	-	-	-	(X)	-	-	-	-
Greenwood Village city, Arapahoe County	11 068	208	1.9	36	1.1	25	1.0	41	4.1	48	1.5	14	9.5
Grover town, Weld County	124	56	45.2	25	71.4	23	69.7	6	20.0	9	36.0	-	(X)
Gunbarrel CDP, Boulder County	9 610	650	6.8	194	9.5	150	9.4	30	3.8	131	5.0	31	15.3
Gunnison city, Gunnison County	4 444	1 099	24.7	107	13.8	55	10.3	23	6.6	92	10.1	30	30.3
Gypsum town, Eagle County	3 651	201	5.5	77	6.4	50	5.6	7	9.0	41	4.4	16	20.3
Hartman town, Prowers County	117	50	42.7	23	60.5	9	40.9	1	5.9	11	32.4	-	-
Haswell town, Kiowa County	77	21	27.3	9	34.6	9	34.6	-	-	6	25.0	2	100.0
Haxtun town, Phillips County	931	115	12.4	28	13.9	22	15.5	20	8.6	17	6.3	4	19.0
Hayden town, Routt County	1 646	116	7.0	38	8.2	27	7.7	8	7.4	25	5.4	10	18.2
Heritage Hills CDP, Douglas County	645	9	1.4	-	-	-	-	-	-	-	-	-	-
Highlands Ranch CDP, Douglas County	70 724	1 248	1.8	391	1.7	256	1.7	93	4.1	243	1.2	87	9.3
Hillrose town, Morgan County	259	27	10.4	8	8.0	7	9.2	5	35.7	6	8.5	2	16.7
Holly town, Prowers County	964	269	27.9	114	37.5	77	35.5	25	20.7	55	21.7	13	54.2
Holyoke city, Phillips County	2 206	323	14.6	139	21.1	107	22.3	29	8.4	70	12.0	23	48.9
Hooper town, Alamosa County	119	25	21.0	15	34.9	14	37.8	1	10.0	4	12.5	-	-
Hotchkiss town, Delta County	987	141	14.3	46	16.5	37	15.8	16	11.9	29	11.0	7	16.7
Hot Sulphur Springs town, Grand County	493	28	5.7	4	4.0	4	4.8	3	9.1	3	2.3	-	-
Hudson town, Weld County	1 558	183	11.7	75	13.9	51	13.7	-	-	27	6.9	11	42.3
Hugo town, Lincoln County	824	101	12.3	30	14.2	21	13.2	21	15.7	24	10.4	11	35.5
Idaho Springs city, Clear Creek County	1 903	127	6.7	23	5.4	12	3.7	23	13.4	11	2.2	4	8.3
Ignacio town, La Plata County	658	125	19.0	50	28.1	38	27.5	7	7.4	31	16.8	17	65.4
Iliff town, Logan County	207	30	14.5	10	18.2	5	12.5	4	10.3	8	12.3	-	-
Indian Hills CDP, Jefferson County	1 109	33	3.0	2	0.8	2	1.0	-	-	1	0.3	-	-
Jamestown town, Boulder County	224	12	5.4	-	-	-	-	7	46.7	3	5.9	-	(X)
Johnstown town, Weld County	3 718	307	8.3	142	12.2	97	12.4	17	6.2	59	5.9	16	25.0
Julesburg town, Sedgwick County	1 399	143	10.2	47	14.1	35	14.1	16	5.0	33	8.1	17	63.0
Keenesburg town, Weld County	844	79	9.4	44	16.9	20	12.3	12	16.7	12	5.0	3	14.3
Ken Caryl CDP, Jefferson County	30 740	900	2.9	380	4.2	278	4.0	16	1.2	184	2.2	71	11.4
Kersey town, Weld County	1 393	124	8.9	48	10.6	18	6.2	7	6.1	31	8.1	6	13.6
Keystone CDP, Summit County	739	163	22.1	-	-	-	-	-	-	-	-	-	-
Kim town, Las Animas County	76	11	14.5	-	-	-	-	2	20.0	2	11.1	-	(X)
Kiowa town, Elbert County	634	43	6.8	13	6.3	11	7.6	-	-	12	7.0	10	35.7
Kit Carson town, Cheyenne County	245	31	12.7	9	13.4	6	14.0	10	20.0	4	6.5	4	40.0
Kittredge CDP, Jefferson County	957	28	2.9	20	7.5	16	7.7	-	-	8	3.2	8	19.5
Kremmling town, Grand County	1 587	129	8.1	62	13.6	45	13.8	2	1.6	35	8.2	16	42.1
Lafayette city, Boulder County	23 305	1 636	7.0	521	8.1	354	7.7	122	9.3	320	5.2	152	22.5
La Jara town, Conejos County	906	231	25.5	85	28.4	71	30.3	22	26.5	51	22.8	19	61.3
La Junta city, Otero County	7 404	1 588	21.4	648	31.4	443	28.5	116	10.0	342	16.8	205	54.5
Lake City town, Hinsdale County	361	32	8.9	-	-	-	-	2	5.7	5	4.3	-	-
Lakeside town, Jefferson County	18	8	44.4	2	100.0	-	(X)	-	(X)	2	66.7	-	(X)
Lakewood city, Jefferson County	140 644	9 998	7.1	2 954	9.5	1 996	8.9	764	4.7	1 776	4.8	856	19.3
Lamar city, Prowers County	8 788	1 731	19.7	767	29.5	466	25.4	137	12.2	332	14.4	129	50.2
Laporte CDP, Larimer County	2 732	152	5.6	67	9.6	61	11.1	-	-	36	4.9	7	13.2
Larkspur town, Douglas County	262	22	8.4	8	10.8	8	11.4	3	17.6	5	6.4	5	55.6
La Salle town, Weld County	1 866	224	12.0	98	18.2	84	19.5	21	8.9	53	10.4	7	16.3
Las Animas city, Bent County	2 685	671	25.0	292	39.3	207	37.2	59	14.4	145	19.7	78	51.3
La Veta town, Huerfano County	943	155	16.4	54	24.0	30	17.8	19	15.3	37	14.6	20	83.3
Leadville city, Lake County	2 815	374	13.3	104	18.5	77	20.3	17	7.5	61	9.1	24	28.2
Leadville North CDP, Lake County	1 911	179	9.4	41	9.1	20	6.2	6	3.6	36	6.4	7	16.7
Limon town, Lincoln County	2 045	210	10.3	82	12.4	63	12.5	30	11.2	32	6.2	13	17.1
Lincoln Park CDP, Fremont County	3 789	386	10.2	132	15.4	98	14.0	21	2.5	83	7.3	31	23.0
Littleton city	39 799	2 393	6.0	688	7.5	429	6.2	273	5.1	405	3.9	172	16.4
Arapahoe County (part)	39 577	2 393	6.0	688	7.6	429	6.2	273	5.1	405	3.9	172	16.4
Douglas County (part)	123	-	-	-	-	-	-	-	-	-	-	-	(X)
Jefferson County (part)	99	-	-	-	-	-	(X)	-	(X)	-	-	-	(X)

Table 16. **Poverty Status in 1999: 2000**—Con.

[Data based on a sample (except Tables 65-68). For information on confidentiality protection, coverage, sampling error, and nonsampling error, see Appendix G.
For location of definitions, see "How to Use This Census Report"]

State County Place	Population for whom poverty status is determined									Families with income in 1999 below poverty level			
		Income in 1999 below poverty level								All families		Families with female householder, no husband present, with related children under 18 years	
		All ages		Related children				Population 65 years and over					
				Under 18 years		5 to 17 years							
	Total	Number	Percent	Number	Percent	Number	Percent	Number	Percent	Number	Percent	Number	Percent
PLACE—Con.													
Lochbuie town, Weld County	2 054	174	8.5	61	10.3	45	9.8	15	8.1	23	4.3	2	7.4
Loghill Village CDP, Ouray County	301	20	6.6	3	6.1	3	8.1	-	-	6	5.3	2	100.0
Log Lane Village town, Morgan County	971	161	16.6	69	20.0	39	17.0	5	9.3	31	13.0	8	23.5
Lone Tree city, Douglas County	4 936	70	1.4	20	1.5	20	2.2	7	3.7	17	1.2	8	10.3
Longmont city	70 589	5 531	7.8	2 060	10.6	1 348	9.6	374	6.2	1 098	5.9	568	26.7
Boulder County (part)	70 589	5 531	7.8	2 060	10.6	1 348	9.6	374	6.2	1 098	5.9	568	26.7
Weld County (part)	-	-	(X)	-	(X)	-	(X)	-	(X)	-	(X)	-	(X)
Louisville city, Boulder County	18 773	556	3.0	121	2.2	112	2.7	58	5.6	101	2.1	70	14.7
Louviers CDP, Douglas County	197	8	4.1	-	-	-	-	-	(X)	-	-	-	(X)
Loveland city, Larimer County	50 255	2 850	5.7	896	6.7	659	6.7	308	5.0	571	4.0	249	21.0
Lyons town, Boulder County	1 545	129	8.3	46	12.2	27	9.5	2	2.3	28	6.6	13	23.2
Manassa town, Conejos County	1 068	305	28.6	128	40.8	96	41.6	31	19.4	67	23.2	17	56.7
Mancos town, Montezuma County	1 137	183	16.1	70	22.5	53	23.9	24	15.5	34	11.8	22	43.1
Manitou Springs city, El Paso County	5 034	398	7.9	41	4.3	14	1.8	57	10.1	58	4.7	16	13.8
Manzanola town, Otero County	551	167	30.3	69	45.4	46	40.7	15	15.8	26	23.2	15	75.0
Marble town, Gunnison County	146	4	2.7	-	-	-	-	-	-	-	-	-	(X)
Mead town, Weld County	2 000	40	2.0	19	2.6	12	2.2	4	5.2	4	0.7	3	17.6
Meeker town, Rio Blanco County	2 169	247	11.4	91	15.9	59	13.8	49	15.6	53	9.0	30	58.8
Meridian CDP, Douglas County	159	12	7.5	-	-	-	-	-	(X)	-	-	-	-
Merino town, Logan County	243	24	9.9	8	13.3	8	16.7	9	18.0	6	7.6	-	-
Milliken town, Weld County	2 905	355	12.2	150	14.9	100	14.4	15	8.8	66	9.1	19	28.8
Minturn town, Eagle County	1 078	58	5.4	13	5.9	4	2.6	2	3.2	11	4.3	2	10.0
Moffat town, Saguache County	107	27	25.2	12	41.4	10	37.0	2	25.0	6	20.0	3	33.3
Monte Vista city, Rio Grande County	4 324	651	15.1	235	18.2	185	19.8	85	16.2	157	13.4	101	45.7
Montezuma town, Summit County	34	3	8.8	-	-	-	-	-	(X)	-	-	-	(X)
Montrose city, Montrose County	12 245	1 803	14.7	595	19.9	365	17.0	245	9.8	374	11.3	129	33.6
Monument town, El Paso County	1 973	98	5.0	36	5.4	27	5.8	7	7.4	29	5.4	16	22.2
Morrison town, Jefferson County	290	16	5.5	5	7.8	5	8.5	-	-	4	4.9	4	30.8
Mountain View town, Jefferson County	561	73	13.0	27	31.8	22	41.5	11	14.9	15	12.2	10	41.7
Mountain Village town, San Miguel County	1 062	193	18.2	26	19.7	8	11.6	-	-	23	10.0	10	25.6
Mount Crested Butte town, Gunnison County	609	79	13.0	-	-	-	-	-	-	3	2.7	-	-
Naturita town, Montrose County	621	62	10.0	10	6.1	10	7.6	9	11.8	6	3.8	4	19.0
Nederland town, Boulder County	1 405	117	8.3	20	7.7	18	9.3	3	4.6	16	4.6	12	37.5
New Castle town, Garfield County	2 002	89	4.4	32	5.1	24	5.7	8	13.3	16	2.9	10	17.5
Niwot CDP, Boulder County	4 059	227	5.6	24	2.1	13	1.4	6	2.0	28	2.5	14	30.4
Northglenn city	31 362	1 690	5.4	523	6.3	354	6.0	150	4.7	319	3.8	167	19.5
Adams County (part)	31 344	1 690	5.4	523	6.3	354	6.0	150	4.7	319	3.8	167	19.5
Weld County (part)	18	-	-	-	(X)	-	(X)	-	(X)	-	-	-	(X)
North Washington CDP, Adams County	473	47	9.9	-	-	-	-	15	12.5	8	6.8	-	-
Norwood town, San Miguel County	430	24	5.6	-	-	-	-	7	20.6	-	-	-	-
Nucla town, Montrose County	775	132	17.0	60	23.4	45	21.4	11	12.1	31	14.4	13	43.3
Nunn town, Weld County	478	91	19.0	40	24.8	27	21.6	5	9.4	20	17.2	9	69.2
Oak Creek town, Routt County	842	88	10.5	20	9.4	20	12.6	11	17.2	14	6.2	6	27.3
Olathe town, Montrose County	1 509	329	21.8	120	24.7	82	24.9	31	19.6	62	15.9	11	44.0
Olney Springs town, Crowley County	381	53	13.9	17	16.0	7	9.9	14	22.6	10	9.4	4	50.0
Ophir town, San Miguel County	115	7	6.1	-	-	-	-	-	(X)	-	-	-	(X)
Orchard City town, Delta County	2 868	267	9.3	57	10.5	50	11.4	96	12.5	48	5.5	11	22.4
Orchard Mesa CDP, Mesa County	6 283	365	5.8	133	8.0	80	5.9	22	2.8	85	4.6	35	29.9
Ordway town, Crowley County	1 186	254	21.4	99	26.8	57	20.4	25	13.4	62	20.0	27	64.3
Otis town, Washington County	537	39	7.3	5	3.0	5	4.1	18	16.4	6	3.9	-	-
Ouray city, Ouray County	824	67	8.1	14	7.1	3	1.9	7	6.4	21	9.3	3	27.3
Ovid town, Sedgwick County	315	32	10.2	10	16.1	8	14.8	6	8.0	8	8.9	4	36.4
Padroni CDP, Logan County	77	13	16.9	6	27.3	-	-	-	-	7	31.8	-	(X)
Pagosa Springs town, Archuleta County	1 583	223	14.1	59	14.6	43	13.4	39	21.1	50	11.9	12	29.3
Palisade town, Mesa County	2 510	352	14.0	119	21.2	88	20.0	41	10.7	77	11.0	24	36.4
Palmer Lake town, El Paso County	2 171	141	6.5	61	9.8	53	11.1	3	2.7	27	4.8	12	22.2
Paoli town, Phillips County	43	8	18.6	-	-	-	-	-	-	3	30.0	-	(X)
Paonia town, Delta County	1 503	183	12.2	44	12.4	33	13.2	49	15.9	37	9.7	16	39.0
Parachute town, Garfield County	962	119	12.4	50	15.1	39	15.5	20	22.5	17	7.7	12	30.0
Parker town, Douglas County	23 367	547	2.3	167	2.2	105	2.1	13	2.1	113	1.7	6	1.3
Peetz town, Logan County	233	17	7.3	7	15.2	6	15.8	-	-	3	4.5	-	(X)
Penrose CDP, Fremont County	4 077	502	12.3	194	17.6	136	15.7	11	2.4	109	9.3	42	43.8
Perry Park CDP, Douglas County	1 150	24	2.1	-	-	-	-	-	-	5	1.1	-	(X)
Pierce town, Weld County	855	59	6.9	20	9.0	15	8.3	14	10.4	11	4.6	3	18.8
Pitkin town, Gunnison County	131	6	4.6	-	-	-	-	2	6.7	-	-	-	-
Platteville town, Weld County	2 342	203	8.7	75	9.6	44	7.6	9	5.5	40	6.9	18	35.3
Poncha Springs town, Chaffee County	465	50	10.8	7	6.1	2	2.2	12	16.2	9	7.4	-	-
Ponderosa Park CDP, Elbert County	3 102	87	2.8	36	3.9	20	2.7	8	5.3	22	2.4	-	-
Pritchett town, Baca County	123	18	14.6	4	16.0	4	20.0	1	3.2	4	9.1	-	-
Pueblo city, Pueblo County	98 617	17 573	17.8	6 029	24.3	4 104	22.5	1 474	9.1	3 651	13.9	1 825	44.4
Pueblo West CDP, Pueblo County	16 881	880	5.2	315	6.5	178	5.1	72	4.7	148	3.0	61	16.3
Ramah town, El Paso County	123	3	2.4	-	-	-	-	-	-	-	-	-	-
Rangely town, Rio Blanco County	1 928	188	9.8	60	10.2	47	9.5	5	4.1	35	6.3	25	41.0
Raymer town, Weld County	117	22	18.8	5	11.6	2	5.6	4	40.0	4	14.8	-	-
Red Cliff town, Eagle County	295	29	9.8	4	8.5	4	12.5	12	31.6	5	6.8	-	-
Red Feather Lakes CDP, Larimer County	443	37	8.4	8	26.7	8	27.6	10	9.5	5	3.2	5	100.0
Redlands CDP, Mesa County	7 999	326	4.1	75	4.1	66	4.4	20	1.3	50	2.0	14	15.4
Rico town, Dolores County	239	33	13.8	10	23.3	8	34.8	-	-	7	13.2	4	44.4

Table 16. **Poverty Status in 1999: 2000**—Con.

[Data based on a sample (except Tables 65-68). For information on confidentiality protection, coverage, sampling error, and nonsampling error, see Appendix G.
For location of definitions, see "How to Use This Census Report"]

State County Place	Population for whom poverty status is determined									Families with income in 1999 below poverty level			
		Income in 1999 below poverty level								All families		Families with female householder, no husband present, with related children under 18 years	
		All ages		Related children				Population 65 years and over					
				Under 18 years		5 to 17 years							
	Total	Number	Percent	Number	Percent	Number	Percent	Number	Percent	Number	Percent	Number	Percent
PLACE—Con.													
Ridgway town, Ouray County	719	31	4.3	15	6.9	12	7.3	-	-	6	3.2	4	16.7
Rifle city, Garfield County	6 838	440	6.4	167	7.8	64	4.3	50	9.8	58	3.4	36	22.8
Rockvale town, Fremont County	366	65	17.8	16	27.1	16	47.1	9	17.0	16	13.1	5	100.0
Rocky Ford city, Otero County	4 136	840	20.3	326	28.2	256	29.4	75	11.6	165	14.6	81	58.3
Romeo town, Conejos County	359	123	34.3	51	39.2	33	34.0	10	29.4	29	30.5	6	42.9
Roxborough Park CDP, Douglas County	4 438	75	1.7	15	1.2	10	1.3	-	-	28	2.0	17	34.7
Rye town, Pueblo County	212	25	11.8	8	13.3	8	16.3	2	11.8	3	7.1	2	25.0
Saguache town, Saguache County	552	103	18.7	30	23.6	18	17.3	15	16.5	21	13.7	9	31.0
St. Mary's CDP, Clear Creek County	233	-	-	-	-	-	-	-	(X)	-	-	-	(X)
Salida city, Chaffee County	5 304	783	14.8	269	23.7	203	23.3	149	13.7	135	9.2	77	51.3
Salt Creek CDP, Pueblo County	616	144	23.4	24	19.2	-	-	31	28.7	38	21.8	4	19.0
Sanford town, Conejos County	805	162	20.1	67	24.8	55	27.4	13	13.1	34	15.7	13	52.0
San Luis town, Costilla County	741	254	34.3	62	41.1	46	38.0	31	21.2	61	29.9	30	73.2
Sawpit town, San Miguel County	17	-	-	-	-	-	-	-	(X)	-	-	-	(X)
Security-Widefield CDP, El Paso County	29 613	1 781	6.0	725	8.1	520	7.4	138	4.8	402	4.9	173	22.8
Sedalia CDP, Douglas County	213	9	4.2	-	-	-	-	-	-	-	-	-	(X)
Sedgwick town, Sedgwick County	221	20	9.0	6	9.8	-	-	2	8.0	5	7.7	3	100.0
Seibert town, Kit Carson County	173	23	13.3	4	25.0	3	27.3	4	8.9	4	7.8	4	66.7
Severance town, Weld County	617	46	7.5	18	7.7	18	10.9	-	-	4	2.8	-	-
Sheridan city, Arapahoe County	5 624	662	11.8	227	15.3	152	14.5	83	11.3	128	9.0	69	31.4
Sheridan Lake town, Kiowa County	58	2	3.4	-	-	-	-	-	(X)	-	-	-	(X)
Sherrelwood CDP, Adams County	17 491	1 449	8.3	367	7.9	274	8.0	103	5.8	264	5.9	113	21.2
Silt town, Garfield County	1 694	132	7.8	28	5.1	17	3.9	14	17.1	21	5.0	11	28.2
Silver Cliff town, Custer County	516	105	20.3	39	25.3	29	25.4	11	15.3	24	16.7	12	46.2
Silver Plume town, Clear Creek County	225	57	25.3	24	50.0	10	37.0	-	(X)	11	18.3	3	42.9
Silverthorne town, Summit County	3 183	228	7.2	43	6.1	36	6.7	-	-	21	2.9	3	4.7
Silverton town, San Juan County	533	115	21.6	30	29.4	27	34.6	3	7.1	21	14.0	15	62.5
Simla town, Elbert County	679	117	17.2	57	26.0	54	29.3	4	4.6	19	10.3	7	30.4
Snowmass Village town, Pitkin County	1 807	80	4.4	5	1.5	4	1.6	-	-	7	1.7	-	-
South Fork town, Rio Grande County	620	38	6.1	8	6.7	6	5.7	2	1.6	8	4.1	4	23.5
Southglenn CDP, Arapahoe County	43 071	1 117	2.6	298	2.7	256	2.9	143	2.8	178	1.4	50	5.5
Springfield town, Baca County	1 505	253	16.8	66	18.6	49	18.3	64	17.8	60	14.4	24	50.0
Starkville town, Las Animas County	149	15	10.1	6	18.2	6	21.4	2	22.2	2	5.3	-	-
Steamboat Springs city, Routt County	9 614	692	7.2	82	4.4	65	4.6	11	3.1	59	2.7	44	22.3
Sterling city, Logan County	10 776	1 639	15.2	489	17.0	351	16.5	203	12.3	323	11.5	167	55.7
Stonegate CDP, Douglas County	6 263	118	1.9	24	1.0	19	1.1	-	-	32	1.8	8	10.8
Strasburg CDP	1 417	90	6.4	29	6.7	29	8.0	18	11.7	12	3.1	-	-
Adams County (part)	769	25	3.3	-	-	-	-	18	14.6	-	-	-	-
Arapahoe County (part)	648	65	10.0	29	13.1	29	15.1	-	-	12	6.9	-	-
Stratmoor CDP, El Paso County	6 502	780	12.0	359	17.6	214	15.1	29	5.2	174	9.8	110	32.5
Stratton town, Kit Carson County	709	67	9.4	25	12.8	25	14.7	10	9.4	14	7.0	4	33.3
Sugar City town, Crowley County	280	55	19.6	18	30.5	18	34.0	3	5.8	9	12.9	6	50.0
Superior town	8 958	343	3.8	44	1.7	23	1.3	-	-	58	2.5	-	-
Boulder County (part)	8 958	343	3.8	44	1.7	23	1.3	-	-	58	2.5	-	-
Jefferson County (part)	-	-	(X)	-	(X)	-	(X)	-	(X)	-	(X)	-	(X)
Swink town, Otero County	678	73	10.8	18	9.6	5	4.1	14	13.3	16	8.4	1	20.0
Tabernash CDP, Grand County	135	37	27.4	8	27.6	-	-	15	100.0	23	51.1	14	100.0
Telluride town, San Miguel County	2 058	237	11.5	43	16.2	38	17.9	4	6.9	29	8.5	14	23.7
The Pinery CDP, Douglas County	7 358	55	0.7	-	-	-	-	4	1.1	9	0.4	-	-
Thornton city	81 586	4 270	5.2	1 533	6.4	1 017	5.9	192	4.5	882	4.0	479	19.8
Adams County (part)	81 586	4 270	5.2	1 533	6.4	1 017	5.9	192	4.5	882	4.0	479	19.8
Weld County (part)	-	-	(X)	-	(X)	-	(X)	-	(X)	-	(X)	-	(X)
Timnath town, Larimer County	219	23	10.5	8	11.6	4	8.3	-	-	4	7.7	-	(X)
Todd Creek CDP, Adams County	1 331	62	4.7	14	4.1	14	7.1	12	13.6	14	3.5	8	100.0
Towaoc CDP, Montezuma County	1 050	444	42.3	202	49.3	140	47.8	9	27.3	106	39.0	46	51.7
Trinidad city, Las Animas County	8 689	1 591	18.3	434	19.6	312	18.9	326	20.0	373	16.2	162	41.6
Twin Lakes CDP, Adams County	6 362	1 042	16.4	370	22.5	214	19.0	57	6.8	181	11.2	26	20.8
Two Buttes town, Baca County	59	11	18.6	5	100.0	5	100.0	2	20.0	1	5.6	1	100.0
Vail town, Eagle County	4 487	296	6.6	4	0.9	4	1.5	15	7.2	14	1.8	6	10.9
Victor city, Teller County	474	87	18.4	39	31.7	32	32.7	2	5.0	16	14.0	10	71.4
Vilas town, Baca County	117	7	6.0	-	-	-	-	2	6.1	-	-	-	-
Vona town, Kit Carson County	82	7	8.5	-	-	-	-	3	9.4	-	-	-	(X)
Walden town, Jackson County	729	148	20.3	61	35.3	46	34.3	10	8.8	29	14.2	13	61.9
Walsenburg city, Huerfano County	3 353	692	20.6	217	26.2	129	21.2	98	13.9	155	17.8	53	37.6
Walsh town, Baca County	714	121	16.9	38	21.6	15	12.4	26	18.7	28	15.0	7	36.8
Ward town, Boulder County	71	-	-	-	-	-	-	-	(X)	-	-	-	(X)
Welby CDP, Adams County	12 953	1 095	8.5	356	10.2	283	11.8	99	9.2	201	6.1	49	11.1
Wellington town, Larimer County	2 696	196	7.3	72	8.4	56	9.3	23	13.4	36	5.1	12	16.4
Westcliffe town, Custer County	407	83	20.4	26	29.5	21	30.0	8	10.3	15	14.4	11	84.6
Westcreek CDP, Douglas County	116	-	-	-	-	-	-	-	(X)	-	-	-	(X)
Westminster city	100 436	4 726	4.7	1 343	5.1	888	4.5	397	6.3	801	3.1	350	14.0
Adams County (part)	57 184	3 560	6.2	1 036	7.3	711	6.9	303	6.6	591	4.0	258	16.8
Jefferson County (part)	43 252	1 166	2.7	307	2.5	177	1.9	94	5.5	210	1.8	92	9.5

Table 16. **Poverty Status in 1999: 2000**—Con.

[Data based on a sample (except Tables 65-68). For information on confidentiality protection, coverage, sampling error, and nonsampling error, see Appendix G.
For location of definitions, see "How to Use This Census Report"]

State County Place	Population for whom poverty status is determined									Families with income in 1999 below poverty level			
		Income in 1999 below poverty level								All families		Families with female householder, no husband present, with related children under 18 years	
		All ages		Related children				Population 65 years and over					
				Under 18 years		5 to 17 years							
	Total	Number	Percent	Number	Percent	Number	Percent	Number	Percent	Number	Percent	Number	Percent
PLACE—Con.													
West Pleasant View CDP, Jefferson County	3 710	373	10.1	85	10.4	69	11.1	19	5.1	68	7.3	29	20.9
Wheat Ridge city, Jefferson County	32 515	2 882	8.9	788	11.5	327	6.8	493	8.2	500	5.9	223	21.2
Wiggins town, Morgan County	839	124	14.8	48	16.1	31	13.7	-	-	31	15.0	10	45.5
Wiley town, Prowers County	496	100	20.2	37	26.2	24	25.5	6	16.7	16	13.1	3	23.1
Williamsburg town, Fremont County	685	89	13.0	42	19.8	29	17.2	-	-	20	9.9	6	27.3
Windsor town	9 964	562	5.6	194	6.4	134	6.3	45	6.2	106	3.9	28	12.8
Larimer County (part)	407	-	-	-	-	-	-	-	-	-	-	-	(X)
Weld County (part)	9 557	562	5.9	194	6.7	134	6.6	45	6.4	106	4.0	28	12.8
Winter Park town, Grand County	641	59	9.2	5	6.8	5	7.9	-	-	4	3.3	4	50.0
Woodland Park city, Teller County	6 628	243	3.7	87	4.9	66	4.8	17	3.7	36	1.8	-	-
Woodmoor CDP, El Paso County	7 088	180	2.5	95	4.3	82	4.7	16	2.8	29	1.3	12	23.5
Wray city, Yuma County	2 124	307	14.5	89	14.8	64	12.9	49	14.5	62	11.3	23	32.9
Yampa town, Routt County	450	38	8.4	10	7.6	7	6.5	4	10.3	6	5.7	2	20.0
Yuma city, Yuma County	3 249	463	14.3	172	18.3	118	16.7	47	9.4	67	7.8	25	33.3

Table 17. **Units in Structure: 2000**

[Data based on a sample (except Tables 65-68). For information on confidentiality protection, coverage, sampling error, and nonsampling error, see Appendix G.
For location of definitions, see "How to Use This Census Report"]

State County County Subdivision Place	Total housing units	Units in structure								
		1 unit, detached	1 unit, attached	2 to 4 units	5 to 9 units	10 to 19 units	20 to 49 units	50 or more units	Mobile home	Boat, RV, van, etc.
The State	**1 808 037**	**1 122 331**	**114 410**	**105 516**	**83 043**	**100 981**	**92 991**	**82 977**	**102 582**	**3 206**
Adams County	132 594	80 553	8 158	5 204	5 468	8 553	7 118	4 432	13 003	105
Brighton CCD	10 379	7 938	484	481	222	197	241	222	569	25
Brighton city (part)	6 932	4 700	455	465	210	197	241	222	442	-
Broomfield city (part)	25	25	-	-	-	-	-	-	-	-
Commerce City city (part)	165	161	4	-	-	-	-	-	-	-
Thornton city (part)	63	59	-	4	-	-	-	-	-	-
Todd Creek CDP	463	451	-	-	-	-	-	-	12	-
Westminster city (part)	149	149	-	-	-	-	-	-	-	-
Commerce City CCD	9 202	6 280	488	722	226	324	99	134	917	12
Commerce City city (part)	6 742	4 426	408	652	219	305	66	134	525	7
Derby CDP	2 090	1 573	71	53	7	11	33	-	337	5
North Washington CDP (part)	202	171	-	7	-	8	-	-	16	-
Thornton city (part)	-	-	-	-	-	-	-	-	-	-
East Adams CCD	2 113	1 662	8	21	19	11	43	-	328	21
Aurora city (part)	26	-	-	-	-	-	-	-	26	-
Bennett town (part)	739	549	1	17	10	8	43	-	102	9
Strasburg CDP (part)	297	257	3	4	9	-	-	-	24	-
North Aurora CCD	13 924	6 665	590	685	746	1 182	1 040	1 140	1 849	27
Aurora city (part)	13 876	6 625	590	682	746	1 182	1 040	1 140	1 844	27
West Adams CCD	96 976	58 008	6 588	3 295	4 255	6 839	5 695	2 936	9 340	20
Arvada city (part)	1 073	733	179	64	80	9	-	-	8	-
Berkley CDP	3 937	2 185	175	351	113	54	88	43	921	7
Brighton city (part)	-	-	-	-	-	-	-	-	-	-
Broomfield city (part)	5 287	4 146	15	-	26	79	101	-	920	-
Commerce City city (part)	-	-	-	-	-	-	-	-	-	-
Federal Heights city	5 332	771	43	97	308	956	222	253	2 682	-
Northglenn city (part)	12 139	7 950	766	203	520	1 075	1 119	485	21	-
North Washington CDP (part)	21	21	-	-	-	-	-	-	-	-
Sherrelwood CDP	6 148	4 793	66	59	121	385	592	115	12	5
Thornton city (part)	29 418	18 107	2 248	942	1 063	1 954	1 326	704	3 066	8
Twin Lakes CDP	2 194	1 585	34	81	28	143	293	25	5	-
Welby CDP	4 812	2 629	594	315	140	224	284	113	513	-
Westminster city (part)	22 921	12 057	2 353	1 098	1 849	1 960	1 670	1 198	736	-
Alamosa County	6 088	3 885	116	530	156	177	76	41	1 081	26
Alamosa CCD	5 595	3 548	116	517	156	174	76	41	941	26
Alamosa city	3 173	1 969	97	483	130	162	76	35	221	-
Alamosa East CDP	617	473	-	9	11	12	-	-	112	-
Mosca-Hooper CCD	493	337	-	13	-	3	-	-	140	-
Hooper town	48	25	-	2	-	-	-	-	21	-
Arapahoe County	196 835	111 736	20 687	7 677	11 679	17 587	11 711	12 755	2 860	143
East Arapahoe CCD	2 786	1 735	24	46	10	33	-	-	922	16
Aurora city (part)	102	82	5	9	-	-	-	-	6	-
Bennett town (part)	-	-	-	-	-	-	-	-	-	-
Byers CDP	460	304	4	18	2	3	-	-	126	3
Deer Trail town	274	190	4	7	4	5	-	-	64	-
Strasburg CDP (part)	228	156	-	6	4	25	-	-	34	3
South Aurora CCD	119 373	62 498	13 868	4 985	8 292	12 664	7 087	9 142	802	35
Aurora city (part)	95 043	47 564	12 880	4 587	7 065	10 228	5 402	6 526	776	15
Foxfield town	276	276	-	-	-	-	-	-	-	-
Glendale city	2 787	33	70	105	214	479	521	1 356	9	-
Southwest Arapahoe CCD	74 676	47 503	6 795	2 646	3 377	4 890	4 624	3 613	1 136	92
Aurora city (part)	27	-	27	-	-	-	-	-	-	-
Bow Mar town (part)	205	202	3	-	-	-	-	-	-	-
Castlewood CDP	9 984	6 834	1 066	199	534	738	315	298	-	-
Cherry Hills Village city	2 023	1 967	18	6	13	7	-	6	6	-
Columbine CDP (part)	650	441	144	16	40	-	-	9	-	-
Columbine Valley town	452	418	34	-	-	-	-	-	-	-
Englewood city	14 879	8 684	601	890	392	1 156	1 679	1 263	214	-
Greenwood Village city	4 193	2 944	272	154	198	426	100	90	9	-
Littleton city (part)	18 025	8 906	1 881	720	1 178	1 558	1 999	1 353	423	7
Sheridan city	2 369	1 067	46	206	141	149	108	110	457	85
Southglenn CDP	16 709	12 417	2 528	311	499	416	312	215	11	-
Archuleta County	6 212	4 024	118	467	466	106	28	16	880	107
Arboles CCD	518	337	11	-	-	-	-	-	157	13
Arboles CDP	175	95	-	-	-	-	-	-	70	10
Pagosa Springs CCD	5 694	3 687	107	467	466	106	28	16	723	94
Pagosa Springs town	784	468	10	97	81	10	2	2	110	4
Baca County	2 364	1 847	31	90	27	4	3	-	341	21
Campo CCD	238	213	5	4	-	-	-	-	13	3
Campo town	92	80	-	4	-	-	-	-	8	-
Pritchett CCD	191	167	3	-	-	-	-	-	21	-
Pritchett town	82	69	3	-	-	-	-	-	10	-
Springfield CCD	1 141	870	21	59	12	4	3	-	170	2
Springfield town	827	629	10	59	12	4	3	-	108	2
Vilas town	52	35	5	-	-	-	-	-	12	-
Walsh CCD	794	597	2	27	15	-	-	-	137	16
Two Buttes town	38	31	-	-	-	-	-	-	7	-
Walsh town	405	294	-	23	15	-	-	-	61	12
Bent County	2 366	1 767	40	150	30	13	5	-	346	15
Las Animas CCD	1 810	1 357	40	148	30	13	5	-	202	15
Las Animas city	1 264	979	22	120	23	7	5	-	101	7
McClave CCD	398	304	-	2	-	-	-	-	92	-
Purgatoire Valley CCD	158	106	-	-	-	-	-	-	52	-
Boulder County	119 900	74 277	7 359	8 052	7 108	7 002	6 284	5 818	3 957	43
Bald Mountain CCD	5 540	5 226	96	118	36	11	5	-	34	14
Boulder city (part)	114	95	12	-	7	-	-	-	-	-
Coal Creek CDP (part)	398	391	-	-	-	-	-	-	7	-
Eldora CDP	270	265	2	-	-	-	-	-	3	-
Gold Hill CDP	106	78	14	-	-	-	-	-	-	14
Jamestown town	142	133	-	9	-	-	-	-	-	-
Nederland town	685	554	21	60	29	3	-	-	18	-

Table 17. **Units in Structure: 2000**—Con.

[Data based on a sample (except Tables 65-68). For information on confidentiality protection, coverage, sampling error, and nonsampling error, see Appendix G.
For location of definitions, see "How to Use This Census Report"]

State County County Subdivision Place	Total housing units	Units in structure								
		1 unit, detached	1 unit, attached	2 to 4 units	5 to 9 units	10 to 19 units	20 to 49 units	50 or more units	Mobile home	Boat, RV, van, etc.
Boulder County—Con.										
Bald Mountain CCD—Con.										
Ward town	28	28	-	-	-	-	-	-	-	-
Boulder CCD	48 861	23 604	3 035	4 301	3 631	4 073	4 122	4 267	1 825	3
Boulder city (part)	40 670	17 798	2 568	3 975	3 232	3 628	3 823	4 182	1 461	3
Eldorado Springs CDP	284	179	-	17	-	6	-	-	82	-
Gunbarrel CDP (part)	3 889	2 203	345	236	360	405	284	56	-	-
Lafayette city (part)	90	90	-	-	-	-	-	-	-	-
Louisville city (part)	116	116	-	-	-	-	-	-	-	-
Superior town (part)	236	220	-	-	-	-	-	-	16	-
Lafayette-Louisville CCD	31 175	21 375	2 318	1 258	2 123	1 538	1 045	504	1 004	10
Broomfield city (part)	8 488	5 750	247	223	594	705	703	266	-	-
Erie town (part)	1 540	1 540	-	-	-	-	-	-	-	-
Lafayette city (part)	9 076	5 391	1 452	469	471	138	204	75	866	10
Louisville city (part)	7 203	5 522	471	243	206	430	138	88	105	-
Superior town (part)	3 462	1 838	138	315	826	265	-	75	5	-
Longmont CCD	33 006	22 793	1 907	2 351	1 314	1 380	1 104	1 047	1 094	16
Boulder city (part)	13	13	-	-	-	-	-	-	-	-
Gunbarrel CDP (part)	350	336	-	-	-	-	-	-	14	-
Longmont city (part)	27 427	17 843	1 816	2 272	1 145	1 307	1 091	1 047	906	-
Lyons town	687	551	4	42	24	2	-	-	64	-
Niwot CDP	1 528	1 215	74	26	129	71	-	-	13	-
Upper St. Vrain CCD	1 318	1 279	3	24	4	-	8	-	-	-
Allenspark CDP	851	823	-	24	4	-	-	-	-	-
Chaffee County	8 392	5 933	188	292	228	97	76	31	1 464	83
Buena Vista CCD	3 671	2 550	60	55	85	23	39	-	806	53
Buena Vista town	1 082	820	8	55	65	23	39	-	72	-
Salida CCD	4 721	3 383	128	237	143	74	37	31	658	30
Poncha Springs town	220	153	3	13	2	-	-	-	40	9
Salida city	2 751	1 764	125	207	141	70	30	31	370	13
Cheyenne County	1 105	830	12	37	-	-	7	-	219	-
Cheyenne Wells CCD	750	549	10	27	-	-	7	-	157	-
Cheyenne Wells town	502	362	6	27	-	-	7	-	100	-
Kit Carson CCD	355	281	2	10	-	-	-	-	62	-
Kit Carson town	161	113	2	10	-	-	-	-	36	-
Clear Creek County	5 128	3 999	191	249	69	110	104	7	397	2
Georgetown CCD	1 660	1 090	106	123	46	75	24	4	192	-
Downieville-Lawson-Dumont CDP	166	100	9	8	-	-	-	-	49	-
Empire town	182	99	6	17	3	-	-	1	56	-
Georgetown town	652	345	80	74	36	75	24	3	15	-
Silver Plume town	141	119	2	13	7	-	-	-	-	-
Idaho Springs CCD	3 468	2 909	85	126	23	35	80	3	205	2
Idaho Springs city	913	500	74	101	21	35	47	3	130	2
St. Mary's CDP	210	145	-	-	-	-	33	-	32	-
Conejos County	3 886	2 799	59	132	46	19	10	-	816	5
Antonito CCD	864	579	6	75	17	8	6	-	168	5
Antonito town	391	269	-	59	8	1	6	-	46	2
Conejos West CCD	835	719	12	-	4	-	-	-	100	-
La Jara CCD	1 420	969	37	42	25	11	4	-	332	-
La Jara town	361	247	5	31	13	11	-	-	54	-
Sanford town	293	203	6	11	-	-	-	-	73	-
Manassa CCD	767	532	4	15	-	-	-	-	216	-
Manassa town	396	271	4	14	-	-	-	-	107	-
Romeo town	135	80	-	1	-	-	-	-	54	-
Costilla County	2 202	1 530	28	33	64	2	-	-	484	61
Blanca CCD	931	661	13	12	2	-	-	-	203	40
Blanca town	195	108	-	-	-	-	-	-	51	36
Fort Garland CDP	170	90	3	6	-	-	-	-	71	-
San Luis CCD	1 271	869	15	21	62	2	-	-	281	21
San Luis town	372	243	5	12	62	2	-	-	46	2
Crowley County	1 542	1 187	12	44	26	-	2	-	263	8
Ordway CCD	1 294	959	12	44	26	-	2	-	243	8
Crowley town	77	64	-	-	-	-	-	-	11	2
Olney Springs town	161	108	-	9	-	-	-	-	42	2
Ordway town	540	420	8	35	26	-	2	-	49	-
Sugar City CCD	248	228	-	-	-	-	-	-	20	-
Sugar City town	156	139	-	-	-	-	-	-	17	-
Custer County	2 989	2 463	41	51	20	12	3	-	319	80
Westcliffe CCD	2 989	2 463	41	51	20	12	3	-	319	80
Silver Cliff town	284	213	2	12	13	-	-	-	31	13
Westcliffe town	240	141	21	23	7	12	3	-	33	-
Delta County	12 374	9 055	190	417	158	57	42	2	2 376	77
Cedaredge CCD	3 828	2 878	72	65	30	15	-	-	760	8
Cedaredge town	997	645	41	37	30	15	-	-	221	8
Orchard City town (part)	1 267	944	7	21	-	-	-	-	295	-
Delta CCD	4 543	3 191	85	273	88	32	42	-	797	35
Delta city	2 728	1 963	70	255	82	32	42	-	270	14
Hotchkiss CCD	2 141	1 540	15	37	8	10	-	-	519	12
Crawford town	184	122	-	2	-	-	-	-	60	-
Hotchkiss town	454	308	4	24	8	10	-	-	100	-
Orchard City town (part)	-	-	-	-	-	-	-	-	-	-
Paonia CCD	1 862	1 446	18	42	32	-	-	2	300	22
Paonia town	710	555	10	33	32	-	-	2	76	2
Denver County	251 435	119 432	18 766	18 028	14 244	21 373	27 471	31 447	617	57
Denver CCD	251 435	119 432	18 766	18 028	14 244	21 373	27 471	31 447	617	57
Denver city	251 435	119 432	18 766	18 028	14 244	21 373	27 471	31 447	617	57

Table 17. **Units in Structure: 2000**—Con.

[Data based on a sample (except Tables 65-68). For information on confidentiality protection, coverage, sampling error, and nonsampling error, see Appendix G.
For location of definitions, see "How to Use This Census Report"]

State County County Subdivision Place	Total housing units	Units in structure								
		1 unit, detached	1 unit, attached	2 to 4 units	5 to 9 units	10 to 19 units	20 to 49 units	50 or more units	Mobile home	Boat, RV, van, etc.
Dolores County	1 193	847	22	14	-	-	-	-	300	10
Dove Creek CCD	779	493	13	6	-	-	-	-	257	10
Dove Creek town	322	207	8	4	-	-	-	-	101	2
Rico CCD	414	354	9	8	-	-	-	-	43	-
Rico town	215	181	7	5	-	-	-	-	22	-
Douglas County	63 333	54 428	2 533	841	2 073	1 698	682	773	286	19
Castle Rock CCD	7 778	5 874	522	181	370	376	153	126	175	1
Castle Rock town (part)	5 242	3 594	405	174	364	344	138	126	97	-
Larkspur town	104	68	-	-	-	-	-	-	35	1
Perry Park CDP	500	413	81	-	6	-	-	-	-	-
Parker CCD	20 034	18 558	615	64	110	407	194	29	48	9
Aurora city (part)	-	-	-	-	-	-	-	-	-	-
Castle Rock town (part)	1 703	1 694	9	-	-	-	-	-	-	-
Cottonwood CDP	349	349	-	-	-	-	-	-	-	-
Franktown CDP	29	29	-	-	-	-	-	-	-	-
Grand View Estates CDP	251	251	-	-	-	-	-	-	-	-
Meridian CDP	138	-	-	-	22	75	31	-	10	-
Parker town	8 359	7 174	498	64	88	324	158	29	24	-
Stonegate CDP	1 906	1 906	-	-	-	-	-	-	-	-
The Pinery CDP	2 415	2 334	81	-	-	-	-	-	-	-
Sedalia CCD	35 521	29 996	1 396	596	1 593	915	335	618	63	9
Acres Green CDP	1 046	1 036	-	-	-	10	-	-	-	-
Carriage Club CDP	332	332	-	-	-	-	-	-	-	-
Castle Pines CDP	2 252	2 166	46	31	-	9	-	-	-	-
Castle Rock town (part)	541	-	13	6	114	205	178	25	-	-
Heritage Hills CDP	276	267	-	-	-	-	9	-	-	-
Highlands Ranch CDP	25 405	21 504	1 020	489	1 332	598	83	371	8	-
Littleton city (part)	34	11	-	-	-	-	-	-	23	-
Lone Tree city	1 935	1 223	261	37	93	93	65	163	-	-
Louviers CDP	113	113	-	-	-	-	-	-	-	-
Roxborough Park CDP	1 644	1 612	24	8	-	-	-	-	-	-
Sedalia CDP	88	72	-	16	-	-	-	-	-	-
Westcreek CDP	73	73	-	-	-	-	-	-	-	-
Eagle County	22 111	7 209	3 507	2 457	2 307	1 765	1 980	826	2 045	15
Basalt CCD	2 854	1 715	173	164	125	39	22	-	612	4
Basalt town (part)	834	418	136	111	76	25	8	-	56	4
El Jebel CDP	1 510	885	32	38	45	-	14	-	496	-
Eagle-Gypsum CCD	4 527	2 769	292	264	110	60	54	11	959	8
Eagle town	1 096	533	177	155	45	46	50	11	79	-
Edwards CDP (part)	851	501	21	9	-	-	-	-	320	-
Gypsum town	1 229	776	77	73	52	14	4	-	233	-
Minturn-Red Cliff CCD	14 730	2 725	3 042	2 029	2 072	1 666	1 904	815	474	3
Avon town	2 537	219	438	111	373	466	416	305	209	-
Eagle-Vail CDP	1 507	95	688	324	161	122	104	13	-	-
Edwards CDP (part)	3 088	971	715	446	620	97	99	18	122	-
Minturn town	458	262	23	62	8	-	-	-	100	3
Red Cliff town	125	97	2	8	-	-	-	-	18	-
Vail town	5 386	648	973	920	867	797	811	366	4	-
Elbert County	7 113	6 478	39	73	21	17	9	-	459	17
Agate CCD	231	206	5	-	-	-	-	-	18	2
Elizabeth CCD	6 304	5 799	27	66	19	17	9	-	355	12
Elizabeth town	531	397	8	18	16	17	-	-	72	3
Kiowa town	246	130	2	30	-	-	-	-	84	-
Ponderosa Park CDP	1 047	1 039	-	-	-	-	-	-	8	-
Simla CCD	578	473	7	7	2	-	-	-	86	3
Simla town	264	201	2	7	2	-	-	-	52	-
El Paso County	202 428	129 317	11 998	14 753	8 397	10 040	10 606	7 894	9 135	288
Black Forest-Peyton CCD	13 366	11 745	350	125	47	2	4	180	907	6
Black Forest CDP	4 633	4 363	52	12	10	-	-	8	188	-
Calhan town	388	265	6	17	3	2	-	-	93	2
Colorado Springs city (part)	358	177	9	-	-	-	-	172	-	-
Gleneagle CDP	1 483	1 263	200	12	8	-	-	-	-	-
Monument town (part)	148	148	-	-	-	-	-	-	-	-
Ramah town	64	50	4	-	-	-	-	-	10	-
Woodmoor CDP (part)	2 426	2 311	40	49	26	-	-	-	-	-
Cheyenne Mountain CCD	3 381	2 191	328	370	84	55	12	49	292	-
Colorado Springs city (part)	2 690	1 806	328	356	84	55	12	49	-	-
Colorado Springs CCD	145 862	85 968	9 012	11 465	7 404	9 666	9 968	7 544	4 615	220
Cimarron Hills CDP (part)	79	6	-	-	-	-	39	-	-	34
Colorado Springs city (part)	142 026	83 570	8 919	11 026	7 397	9 657	9 841	7 531	3 911	174
Fountain city (part)	274	179	5	83	-	-	-	-	7	-
Security-Widefield CDP (part)	64	6	-	-	-	-	-	-	46	12
Stratmoor CDP (part)	2 305	1 456	43	345	7	9	88	7	350	-
Elsmere CCD	9 758	7 446	400	714	83	45	233	25	806	6
Cimarron Hills CDP (part)	5 423	3 517	388	696	71	45	229	25	452	-
Colorado Springs city (part)	3 194	3 163	12	10	-	-	-	-	9	-
Fountain CCD	17 198	13 458	862	1 275	539	125	314	65	549	11
Colorado Springs city (part)	-	-	-	-	-	-	-	-	-	-
Fort Carson CDP	1 847	68	597	891	291	-	-	-	-	-
Fountain city (part)	4 910	3 602	113	351	153	76	185	10	409	11
Security-Widefield CDP (part)	10 102	9 538	149	31	95	49	129	55	56	-
Stratmoor CDP (part)	-	-	-	-	-	-	-	-	-	-
Monument CCD	6 776	4 329	974	698	223	139	75	29	295	14
Air Force Academy CDP	1 244	335	807	102	-	-	-	-	-	-
Colorado Springs city (part)	362	228	11	113	-	10	-	-	-	-
Manitou Springs city (part)	2 560	1 698	85	377	194	86	75	17	20	8
Monument town (part)	631	351	51	60	21	32	-	12	104	-
Palmer Lake town	948	810	10	25	-	2	-	-	95	6
Woodmoor CDP (part)	-	-	-	-	-	-	-	-	-	-
Pikes Peak CCD	2 066	1 754	66	103	17	4	-	2	110	10
Cascade-Chipita Park CDP	890	779	14	69	4	-	-	-	14	10
Colorado Springs city (part)	205	198	7	-	-	-	-	-	-	-
Green Mountain Falls town (part)	547	500	4	22	9	4	-	2	6	-
Manitou Springs city (part)	111	111	-	-	-	-	-	-	-	-

Table 17. **Units in Structure: 2000**—Con.

[Data based on a sample (except Tables 65-68). For information on confidentiality protection, coverage, sampling error, and nonsampling error, see Appendix G.
For location of definitions, see "How to Use This Census Report"]

State County County Subdivision Place	Total housing units	Units in structure								
		1 unit, detached	1 unit, attached	2 to 4 units	5 to 9 units	10 to 19 units	20 to 49 units	50 or more units	Mobile home	Boat, RV, van, etc.
El Paso County—Con.										
Southeastern El Paso CCD	4 021	2 426	6	3	-	4	-	-	1 561	21
Colorado Springs city (part)	15	7	-	-	-	-	-	-	8	-
Fountain city (part)	18	18	-	-	-	-	-	-	-	-
Fremont County	17 145	11 585	284	733	295	229	185	260	3 467	107
Canon City CCD	10 542	7 070	207	565	229	215	185	254	1 798	19
Brookside town	89	67	5	-	-	-	-	-	17	-
Canon City city	6 601	4 316	161	544	202	130	185	254	804	5
Florence city (part)	-	-	-	-	-	-	-	-	-	-
Lincoln Park CDP	1 750	1 265	26	21	-	12	-	-	419	7
Williamsburg town (part)	2	-	-	-	-	-	-	-	2	-
Cotopaxi CCD	2 193	1 629	10	8	-	-	-	-	480	66
Florence CCD	2 619	1 750	50	147	60	8	-	6	588	10
Coal Creek town	136	104	3	-	-	-	-	-	29	-
Florence city (part)	1 607	1 130	45	144	60	8	-	6	204	10
Rockvale town	184	152	2	3	-	-	-	-	27	-
Williamsburg town (part)	249	84	-	-	-	-	-	-	165	-
Penrose-Portland CCD	1 791	1 136	17	13	6	6	-	-	601	12
Penrose CDP	1 573	1 014	10	13	6	6	-	-	512	12
Garfield County	17 336	9 732	1 016	1 634	686	688	471	177	2 878	54
Glenwood Springs CCD	8 335	4 604	697	922	429	294	320	139	909	21
Carbondale town	1 846	870	318	250	77	100	13	78	140	-
Glenwood Springs city	3 405	1 646	239	494	297	194	258	10	260	7
Grand Valley CCD	2 338	1 074	78	101	70	266	114	38	597	-
Battlement Mesa CDP	1 621	692	41	70	60	229	20	19	490	-
Parachute town	408	117	34	31	10	37	94	19	66	-
New Castle CCD	2 841	2 005	103	57	24	36	22	-	593	1
New Castle town	746	612	22	18	19	24	-	-	51	-
Silt town	666	397	52	29	5	12	22	-	149	-
Rifle CCD	3 822	2 049	138	554	163	92	15	-	779	32
Rifle city	2 630	1 346	129	524	149	78	15	-	365	24
Gilpin County	2 929	2 639	39	29	23	15	125	11	40	8
Central City CCD	2 929	2 639	39	29	23	15	125	11	40	8
Black Hawk city	77	71	2	4	-	-	-	-	-	-
Central City city	396	214	6	9	16	15	125	11	-	-
Coal Creek CDP (part)	106	97	9	-	-	-	-	-	-	-
Grand County	10 894	6 131	360	961	935	1 142	234	88	1 027	16
Granby CCD	9 466	5 027	345	905	910	1 112	234	88	829	16
Fraser town	653	127	71	260	139	14	5	-	35	2
Granby town	640	378	15	78	48	30	11	-	80	-
Grand Lake town	779	437	51	143	22	69	-	-	57	-
Hot Sulphur Springs town (part)	197	135	11	14	9	-	-	-	28	-
Tabernash CDP	93	70	-	15	8	-	-	-	-	-
Winter Park town	1 300	219	71	126	188	620	61	2	13	-
Kremmling CCD	1 428	1 104	15	56	25	30	-	-	198	-
Hot Sulphur Springs town (part)	3	3	-	-	-	-	-	-	-	-
Kremmling town	658	422	12	47	25	30	-	-	122	-
Gunnison County	9 135	5 437	400	977	534	468	422	31	823	43
Crested Butte CCD	2 916	1 404	226	440	257	254	270	7	56	2
Crested Butte town	955	484	76	253	69	18	3	-	50	2
Mount Crested Butte town	1 031	269	58	110	166	200	223	5	-	-
Gunnison CCD	5 154	3 094	165	490	261	214	152	24	735	19
Gunnison city	2 259	976	64	347	185	192	152	20	323	-
Pitkin town	198	174	2	2	-	4	-	-	16	-
Sapinero CCD	631	527	9	45	7	-	-	-	25	18
Somerset CCD	434	412	-	2	9	-	-	-	7	4
Marble town	83	81	-	2	-	-	-	-	-	-
Hinsdale County	1 304	1 179	12	36	6	-	-	-	62	9
Lake City CCD	1 304	1 179	12	36	6	-	-	-	62	9
Lake City town	414	338	12	29	6	-	-	-	29	-
Huerfano County	4 599	3 352	99	274	110	43	13	-	669	39
Gardner CCD	487	411	-	6	-	-	7	-	49	14
La Veta CCD	1 599	1 228	21	128	48	19	-	-	148	7
La Veta town	559	385	7	23	30	19	-	-	90	5
Walsenburg CCD	2 513	1 713	78	140	62	24	6	-	472	18
Walsenburg city	1 713	1 274	72	135	62	24	6	-	140	-
Jackson County	1 145	903	12	30	7	6	-	-	185	2
Walden CCD	1 145	903	12	30	7	6	-	-	185	2
Walden town	393	240	5	26	3	2	-	-	117	-
Jefferson County	212 488	141 553	18 142	9 431	9 993	12 724	10 683	7 808	2 051	103
Central Jefferson CCD	9 800	8 798	386	209	71	39	140	140	11	6
Evergreen CDP	3 832	3 276	297	142	42	39	19	17	-	-
Indian Hills CDP	486	472	11	-	-	-	-	-	3	-
Kittredge CDP	457	357	66	26	8	-	-	-	-	-
Morrison town (part)	109	90	2	17	-	-	-	-	-	-
Golden CCD	12 601	8 313	825	992	340	516	516	331	749	19
Applewood CDP (part)	-	-	-	-	-	-	-	-	-	-
Arvada city (part)	129	120	-	-	-	-	-	-	9	-
Coal Creek CDP (part)	662	662	-	-	-	-	-	-	-	-
Genesee CDP	1 560	1 288	186	-	70	16	-	-	-	-
Golden city (part)	6 913	3 145	547	882	270	490	509	321	730	19
Morrison town (part)	46	29	3	14	-	-	-	-	-	-
West Pleasant View CDP (part)	126	69	31	26	-	-	-	-	-	-
Northeast Jefferson CCD	180 978	115 718	16 663	8 210	9 582	12 157	10 027	7 322	1 231	68
Applewood CDP (part)	3 095	2 248	259	100	33	226	60	164	5	-
Arvada city (part)	38 421	27 671	2 659	1 657	1 253	2 015	1 372	1 776	7	11
Bow Mar town (part)	89	87	2	-	-	-	-	-	-	-
Broomfield city (part)	551	496	38	-	8	-	-	-	-	9
Columbine CDP (part)	8 120	6 592	826	232	225	219	17	-	9	-
East Pleasant View CDP	144	128	-	16	-	-	-	-	-	-

Table 17. **Units in Structure: 2000**—Con.

[Data based on a sample (except Tables 65-68). For information on confidentiality protection, coverage, sampling error, and nonsampling error, see Appendix G.
For location of definitions, see "How to Use This Census Report"]

State County County Subdivision Place	Total housing units	Units in structure								
		1 unit, detached	1 unit, attached	2 to 4 units	5 to 9 units	10 to 19 units	20 to 49 units	50 or more units	Mobile home	Boat, RV, van, etc.
Jefferson County—Con.										
Northeast Jefferson CCD—Con.										
Edgewater city	2 366	1 209	129	222	277	181	143	205	-	-
Golden city (part)	302	279	13	-	-	-	-	-	10	-
Ken Caryl CDP	11 042	8 111	1 917	216	409	275	65	22	27	-
Lakeside town	12	6	6	-	-	-	-	-	-	-
Lakewood city	62 433	31 670	6 827	3 460	5 096	6 089	5 486	3 313	472	20
Littleton city (part)	-	-	-	-	-	-	-	-	-	-
Morrison town (part)	-	-	-	-	-	-	-	-	-	-
Mountain View town	296	226	29	36	5	-	-	-	-	-
Superior town (part)	-	-	-	-	-	-	-	-	-	-
Westminster city (part)	16 389	11 575	1 291	344	489	1 045	981	636	28	-
West Pleasant View CDP (part)	1 512	738	152	224	64	23	18	56	237	-
Wheat Ridge city	14 967	7 995	1 538	1 423	1 032	955	1 216	753	30	25
South Jefferson CCD	9 109	8 724	268	20	-	12	-	15	60	10
Aspen Park CDP	312	299	-	13	-	-	-	-	-	-
Columbine CDP (part)	-	-	-	-	-	-	-	-	-	-
Littleton city (part)	86	86	-	-	-	-	-	-	-	-
Morrison town (part)	-	-	-	-	-	-	-	-	-	-
Kiowa County	817	595	9	30	12	4	-	-	167	-
Eads CCD	515	388	2	18	12	4	-	-	91	-
Eads town	387	282	2	16	12	4	-	-	71	-
Haswell CCD	82	65	2	-	-	-	-	-	15	-
Haswell town	45	35	2	-	-	-	-	-	8	-
Sheridan Lake CCD	220	142	5	12	-	-	-	-	61	-
Sheridan Lake town	37	19	-	6	-	-	-	-	12	-
Kit Carson County	3 430	2 604	35	91	74	70	38	4	503	11
Burlington CCD	2 051	1 540	5	72	60	64	29	4	268	9
Bethune town	89	42	-	9	-	-	-	-	36	2
Burlington city	1 403	1 036	5	63	60	64	29	4	142	-
Flagler CCD	676	528	20	5	14	4	2	-	101	2
Flagler town	313	245	9	5	14	4	-	-	34	2
Seibert town	112	71	4	-	-	-	2	-	35	-
Stratton CCD	703	536	10	14	-	2	7	-	134	-
Stratton town	354	265	1	11	-	2	7	-	68	-
Vona town	60	46	2	-	-	-	-	-	12	-
Lake County	3 913	2 702	47	144	91	162	144	13	585	25
Leadville CCD	3 432	2 541	47	144	89	155	144	13	274	25
Leadville city	1 499	1 136	34	102	78	5	86	-	53	5
Leadville North CDP	796	592	7	16	11	143	6	13	5	3
Leadville North CCD	481	161	-	-	2	7	-	-	311	-
La Plata County	20 765	13 021	1 231	1 248	615	574	285	175	3 444	172
Bayfield CCD	3 485	2 807	21	56	3	3	-	-	520	75
Bayfield town	588	449	4	30	3	3	-	-	99	-
Durango CCD	13 179	7 618	1 201	1 114	583	569	276	175	1 598	45
Durango city	5 813	3 288	365	780	412	365	171	139	281	12
Durango Southwest CCD	2 012	1 272	2	3	2	2	-	-	699	32
Ignacio CCD	2 089	1 324	7	75	27	-	9	-	627	20
Ignacio town	307	196	-	22	4	-	-	-	85	-
Larimer County	105 392	69 824	6 315	8 171	4 892	5 111	2 177	2 341	6 413	148
Berthoud CCD	4 091	3 377	120	139	104	8	5	-	331	7
Berthoud town (part)	1 898	1 403	80	122	87	8	5	-	186	7
Campion CDP (part)	348	288	12	17	17	-	-	-	14	-
Estes Park CCD	7 561	5 856	533	566	408	83	66	-	46	3
Estes Park town	3 537	1 994	475	489	381	83	66	-	46	3
Fort Collins CCD	56 496	32 471	3 967	5 250	3 506	4 268	1 742	1 969	3 291	32
Fort Collins city (part)	46 878	26 070	3 504	4 776	3 338	4 210	1 727	1 969	1 267	17
Laporte CDP (part)	1 078	671	50	71	51	14	7	-	214	-
Livermore CCD	4 087	3 704	38	6	31	-	-	11	265	32
Red Feather Lakes CDP	1 172	1 096	-	-	31	-	-	-	45	-
Loveland CCD	29 095	21 243	1 577	2 116	843	752	364	359	1 777	64
Campion CDP (part)	259	218	-	-	-	-	-	-	41	-
Fort Collins city (part)	888	636	109	-	71	61	-	11	-	-
Loveland city	20 321	14 250	1 383	2 057	737	666	356	348	498	26
Windsor town (part)	100	100	-	-	-	-	-	-	-	-
Timnath-Wellington CCD	4 062	3 173	80	94	-	-	-	2	703	10
Fort Collins city (part)	-	-	-	-	-	-	-	-	-	-
Laporte CDP (part)	40	23	-	-	-	-	-	-	17	-
Timnath town	90	86	-	4	-	-	-	-	-	-
Wellington town	965	815	46	55	-	-	-	2	47	-
Windsor town (part)	14	14	-	-	-	-	-	-	-	-
Las Animas County	7 629	5 592	162	412	198	150	48	38	978	51
Aguilar CCD	764	576	17	24	-	2	-	-	138	7
Aguilar town	326	245	8	24	-	2	-	-	47	-
Branson CCD	139	108	-	-	-	-	-	-	31	-
Branson town	56	39	-	-	-	-	-	-	17	-
Kim CCD	207	163	2	-	-	-	-	-	42	-
Kim town	56	41	-	-	-	-	-	-	15	-
Model CCD	73	36	-	6	-	-	-	-	31	-
Trinidad CCD	5 459	3 955	135	372	198	148	46	38	531	36
Cokedale town	98	90	-	4	-	-	-	2	2	-
Starkville town	62	46	-	-	-	-	-	-	16	-
Trinidad city	4 106	2 969	127	365	198	148	35	36	220	8
Weston CCD	987	754	8	10	-	-	2	-	205	8
Lincoln County	2 406	1 753	48	91	58	15	20	-	415	6
Arriba CCD	225	199	-	-	2	8	-	-	16	-
Arriba town (part)	122	100	-	-	2	8	-	-	12	-
Hugo CCD	606	494	-	6	4	5	-	-	97	-
Arriba town (part)	-	-	-	-	-	-	-	-	-	-
Hugo town	446	362	-	6	4	5	-	-	69	-
Karval CCD	339	220	7	5	-	-	-	-	104	3

Table 17. **Units in Structure: 2000**—Con.

[Data based on a sample (except Tables 65-68). For information on confidentiality protection, coverage, sampling error, and nonsampling error, see Appendix G.
For location of definitions, see "How to Use This Census Report"]

State County County Subdivision Place	Total housing units	Units in structure								
		1 unit, detached	1 unit, attached	2 to 4 units	5 to 9 units	10 to 19 units	20 to 49 units	50 or more units	Mobile home	Boat, RV, van, etc.
Lincoln County—Con.										
Limon CCD	1 236	840	41	80	52	2	20	-	198	3
Genoa town	72	63	-	2	-	-	-	-	7	-
Limon town	959	608	40	78	52	2	20	-	156	3
Logan County	8 424	6 169	160	481	209	162	65	135	1 043	-
Crook CCD	243	225	-	-	-	-	-	-	18	-
Crook town	79	67	-	-	-	-	-	-	12	-
Fleming CCD	717	521	-	4	2	18	-	-	172	-
Fleming town	222	156	-	2	2	18	-	-	44	-
Sterling city (part)	52	14	-	-	-	-	-	-	38	-
Merino CCD	435	361	-	-	-	-	-	-	74	-
Atwood CDP	69	49	-	-	-	-	-	-	20	-
Merino town	133	106	-	-	-	-	-	-	27	-
Peetz CCD	245	195	-	2	-	-	-	-	48	-
Peetz town	113	77	-	2	-	-	-	-	34	-
Sterling CCD	6 784	4 867	160	475	207	144	65	135	731	-
Iliff town	139	80	-	-	-	-	-	-	59	-
Padroni CDP	29	16	-	-	-	-	-	-	13	-
Sterling city (part)	5 113	3 443	146	468	207	144	65	135	505	-
Mesa County	48 427	32 639	1 823	3 937	1 478	741	979	1 039	5 739	52
Clifton CCD	9 196	5 556	261	1 200	318	30	10	-	1 804	17
Clifton CDP (part)	5 162	2 549	224	983	232	13	10	-	1 151	-
Fruitvale CDP (part)	1 074	836	10	17	-	-	-	-	211	-
Grand Junction city (part)	-	-	-	-	-	-	-	-	-	-
Orchard Mesa CDP (part)	65	59	-	-	-	-	-	-	6	-
Palisade town	1 128	618	19	177	86	17	-	-	211	-
Collbran CCD	1 136	852	19	30	3	65	-	-	164	3
Collbran town	174	127	-	21	3	-	-	-	23	-
De Beque CCD	350	224	2	6	-	-	-	-	115	3
De Beque town	213	135	-	6	-	-	-	-	72	-
Fruita CCD	5 822	4 269	100	285	50	12	56	77	973	-
Fruita city (part)	2 549	1 652	81	215	50	6	24	77	444	-
Grand Junction city (part)	604	537	10	13	-	6	32	-	6	-
Glade Park-Gateway CCD	828	608	14	15	-	-	-	-	184	7
Fruita city (part)	84	77	7	-	-	-	-	-	-	-
Grand Junction city (part)	112	112	-	-	-	-	-	-	-	-
Redlands CDP (part)	44	28	-	14	-	-	-	-	2	-
Grand Junction CCD	30 300	20 522	1 406	2 401	1 088	627	907	962	2 371	16
Clifton CDP (part)	1 439	1 084	-	9	11	-	-	-	335	-
Fruitvale CDP (part)	1 656	1 622	-	-	-	-	-	-	34	-
Grand Junction city (part)	18 156	11 258	738	1 826	978	593	757	878	1 128	-
Orchard Mesa CDP (part)	2 399	1 986	213	65	41	-	-	-	85	9
Redlands CDP (part)	3 216	2 762	223	156	8	-	-	-	60	7
Whitewater-Kahnah Creek CCD	795	608	21	-	19	7	6	-	128	6
Orchard Mesa CDP (part)	-	-	-	-	-	-	-	-	-	-
Mineral County	1 119	992	13	14	-	4	-	-	89	7
Creede CCD	1 119	992	13	14	-	4	-	-	89	7
Creede town	267	204	7	-	-	-	-	-	54	2
Moffat County	5 635	3 341	120	276	121	244	247	38	1 243	5
Craig CCD	5 174	3 024	118	274	113	244	247	38	1 116	-
Craig city	3 828	2 176	102	274	113	244	247	38	634	-
Dinosaur CCD	256	139	2	2	8	-	-	-	100	5
Dinosaur town	151	84	2	2	-	-	-	-	58	5
Maybell-Powder Wash CCD	205	178	-	-	-	-	-	-	27	-
Montezuma County	10 497	6 667	124	462	151	49	71	17	2 839	117
Cortez CCD	6 752	3 991	87	350	115	34	61	17	2 047	50
Cortez city	3 503	2 184	57	350	109	34	61	17	683	8
Towaoc CDP (part)	-	-	-	-	-	-	-	-	-	-
Dolores CCD	1 609	1 149	10	57	17	-	2	-	330	44
Dolores town	436	304	2	55	17	-	2	-	55	1
Mancos CCD	1 394	970	19	42	17	15	8	-	303	20
Mancos town	558	306	9	42	17	15	8	-	155	6
Pleasant View CCD	221	143	-	-	-	-	-	-	78	-
Ute Mountain CCD	521	414	8	13	2	-	-	-	81	3
Towaoc CDP (part)	357	302	4	13	2	-	-	-	33	3
Montrose County	14 202	8 971	361	562	261	157	202	109	3 542	37
Montrose CCD	10 392	6 525	323	484	240	144	202	109	2 350	15
Montrose city	5 557	3 472	271	461	229	141	202	109	672	-
Nucla CCD	1 434	828	12	33	7	13	-	-	526	15
Naturita town	312	132	7	19	-	-	-	-	152	2
Nucla town	378	228	-	10	-	13	-	-	125	2
Olathe CCD	2 376	1 618	26	45	14	-	-	-	666	7
Olathe town	580	380	16	45	4	-	-	-	135	-
Morgan County	10 410	7 033	249	555	375	189	167	62	1 737	43
Brush CCD	3 060	2 162	69	159	92	69	134	8	335	32
Brush city	1 924	1 292	63	152	92	69	134	8	114	-
Hillrose town	114	64	-	-	-	-	-	-	50	-
Fort Morgan CCD	5 880	3 977	174	369	275	118	30	54	878	5
Fort Morgan city	4 082	2 781	133	347	257	114	30	54	366	-
Log Lane Village town	317	109	6	8	-	-	-	-	194	-
Weldona CCD	577	222	3	-	-	-	3	-	345	4
Wiggins CCD	893	672	3	27	8	2	-	-	179	2
Wiggins town	283	196	3	16	8	2	-	-	58	-
Otero County	8 813	6 928	141	422	225	132	227	42	696	-
Cheraw CCD	809	662	-	10	4	-	-	-	133	-
Cheraw town	106	78	-	7	4	-	-	-	17	-
Fowler CCD	798	687	9	32	11	8	2	-	49	-
Fowler town	595	508	7	32	11	8	2	-	27	-
La Junta CCD	4 097	3 086	107	255	146	92	70	20	321	-
La Junta city	3 340	2 547	69	228	138	61	70	20	207	-
Swink town	280	214	6	11	8	31	-	-	10	-

Table 17. **Units in Structure: 2000**—Con.

[Data based on a sample (except Tables 65-68). For information on confidentiality protection, coverage, sampling error, and nonsampling error, see Appendix G.
For location of definitions, see "How to Use This Census Report"]

State County County Subdivision Place	Total housing units	Units in structure								
		1 unit, detached	1 unit, attached	2 to 4 units	5 to 9 units	10 to 19 units	20 to 49 units	50 or more units	Mobile home	Boat, RV, van, etc.
Otero County—Con.										
Manzanola CCD	501	363	4	18	-	-	50	2	64	-
Manzanola town	214	156	4	18	-	-	-	-	36	-
Rocky Ford CCD	2 531	2 073	21	107	64	32	105	20	109	-
Rocky Ford city	1 858	1 446	21	107	64	32	105	20	63	-
Timpas CCD	77	57	-	-	-	-	-	-	20	-
Ouray County	2 146	1 606	55	145	34	22	3	-	271	10
Ouray CCD	2 146	1 606	55	145	34	22	3	-	271	10
Loghill Village CDP	182	177	5	-	-	-	-	-	-	-
Ouray city	580	366	14	100	22	19	-	-	57	2
Ridgway town	314	195	24	38	12	-	3	-	42	-
Park County	10 697	9 261	45	85	38	13	4	-	784	467
Fairplay CCD	8 558	7 614	37	85	34	13	4	-	526	245
Alma town	140	128	-	8	-	2	-	-	2	-
Fairplay town	333	233	8	32	11	2	4	-	43	-
Lake George CCD	2 139	1 647	8	-	4	-	-	-	258	222
Phillips County	2 014	1 655	32	62	18	27	-	3	217	-
Haxtun CCD	724	606	7	18	7	23	-	-	63	-
Haxtun town	493	395	7	18	7	23	-	-	43	-
Paoli town	29	17	-	-	-	-	-	-	12	-
Holyoke CCD	1 290	1 049	25	44	11	4	-	3	154	-
Holyoke city	963	774	21	44	7	4	-	3	110	-
Pitkin County	10 096	4 567	909	1 025	1 054	1 018	904	126	472	21
Aspen CCD	6 162	2 457	540	651	657	758	780	100	202	17
Aspen city (part)	4 255	1 137	442	491	567	693	768	100	57	-
Snowmass Village CCD	3 934	2 110	369	374	397	260	124	26	270	4
Aspen city (part)	91	13	12	-	-	-	66	-	-	-
Basalt town (part)	349	116	51	81	52	29	12	-	8	-
Snowmass Village town	1 760	770	232	157	332	212	34	21	2	-
Prowers County	5 977	4 265	97	370	116	82	68	35	930	14
Granada CCD	477	308	24	18	-	-	-	-	127	-
Granada town	238	137	8	14	-	-	-	-	79	-
Holly CCD	697	521	13	30	2	16	-	-	110	5
Hartman town	50	37	-	-	-	-	-	-	13	-
Holly town	441	321	11	27	2	13	-	-	62	5
Lamar CCD	4 617	3 285	60	322	114	66	68	35	658	9
Lamar city	3 693	2 604	60	297	110	66	68	35	444	9
Wiley town	199	138	-	25	-	-	-	-	36	-
Two Butte Creek CCD	186	151	-	-	-	-	-	-	35	-
Pueblo County	58 926	43 039	1 637	4 169	1 356	1 072	1 259	1 966	4 362	66
Avondale CCD	1 017	797	-	9	-	-	-	-	198	13
Avondale CDP	277	248	-	-	-	-	-	-	29	-
Colorado City-Rye CCD	1 950	1 490	11	56	19	26	-	-	341	7
Beulah Valley CDP (part)	21	21	-	-	-	-	-	-	-	-
Colorado City CDP	890	639	7	45	-	24	-	-	175	-
Rye town	131	81	-	2	19	2	-	-	27	-
Huerfano Valley CCD	363	239	-	-	-	-	-	-	124	-
Northeast Pueblo CCD	396	285	7	-	4	-	-	-	100	-
Boone town	143	92	-	-	4	-	-	-	47	-
Pueblo CCD	45 372	32 636	1 257	3 504	1 300	1 005	1 224	1 966	2 442	38
Beulah Valley CDP (part)	738	576	24	57	-	-	-	-	75	6
Pueblo city (part)	43 119	31 130	1 233	3 418	1 300	1 005	1 224	1 966	1 811	32
Pueblo West CCD	6 552	4 744	314	546	21	33	35	-	851	8
Pueblo West CDP	6 430	4 692	314	546	21	33	35	-	789	-
St. Charles Mesa CCD	3 276	2 848	48	54	12	8	-	-	306	-
Pueblo city (part)	-	-	-	-	-	-	-	-	-	-
Salt Creek CDP	237	209	-	5	-	-	-	-	23	-
Rio Blanco County	2 855	2 038	68	106	108	84	51	5	391	4
Meeker CCD	1 779	1 315	44	38	77	58	41	-	206	-
Meeker town	1 038	701	44	38	77	58	41	-	79	-
Rangely CCD	1 076	723	24	68	31	26	10	5	185	4
Rangely town	898	608	24	61	31	26	10	5	129	4
Rio Grande County	6 003	4 316	118	280	137	66	133	-	925	28
Del Norte CCD	2 755	2 098	54	77	65	13	15	-	420	13
Del Norte town	746	493	30	51	18	13	9	-	132	-
South Fork town	608	466	8	22	47	-	6	-	53	6
Monte Vista CCD	2 745	1 809	61	198	72	53	117	-	420	15
Monte Vista city	1 831	1 210	51	191	72	53	117	-	122	15
Sargent CCD	503	409	3	5	-	-	1	-	85	-
Center town (part)	4	3	-	-	-	-	1	-	-	-
Routt County	11 217	5 628	920	804	1 006	732	904	235	976	12
Hayden CCD	1 028	712	14	83	12	2	-	-	205	-
Hayden town	670	419	14	83	12	2	-	-	140	-
Oak Creek CCD	1 424	958	134	48	77	33	-	-	172	2
Oak Creek town	446	276	2	29	12	33	-	-	94	-
Steamboat Springs CCD	8 319	3 623	754	651	917	697	904	235	528	10
Steamboat Springs city	6 381	1 907	754	607	904	689	885	199	426	10
Yampa CCD	446	335	18	22	-	-	-	-	71	-
Yampa town	214	162	3	7	-	-	-	-	42	-
Saguache County	3 087	1 994	56	91	55	45	17	3	775	51
Center CCD	1 307	795	12	65	51	24	12	-	338	10
Center town (part)	836	508	12	63	41	24	12	-	171	5
Cochetopa CCD	98	71	-	-	-	-	-	-	27	-
Saguache CCD	1 682	1 128	44	26	4	21	5	3	410	41
Bonanza town	38	33	-	-	-	-	-	-	5	-
Crestone town	82	74	-	3	-	-	-	-	2	3
Moffat town	57	42	-	3	-	-	-	-	12	-
Saguache town	327	202	18	12	2	19	-	-	74	-

Table 17. **Units in Structure: 2000**—Con.

[Data based on a sample (except Tables 65-68). For information on confidentiality protection, coverage, sampling error, and nonsampling error, see Appendix G.
For location of definitions, see "How to Use This Census Report"]

State County County Subdivision Place	Total housing units	Units in structure								
		1 unit, detached	1 unit, attached	2 to 4 units	5 to 9 units	10 to 19 units	20 to 49 units	50 or more units	Mobile home	Boat, RV, van, etc.
San Juan County	632	389	149	46	-	3	-	4	39	2
Silverton CCD	632	389	149	46	-	3	-	4	39	2
Silverton town	432	330	21	37	-	3	-	-	39	2
San Miguel County	5 197	2 525	238	484	363	436	397	488	236	30
Gladel CCD	75	37	6	-	-	-	-	-	30	2
Norwood CCD	754	538	16	18	3	8	-	-	155	16
Norwood town	253	162	11	12	3	8	-	-	55	2
Telluride CCD	4 368	1 950	216	466	360	428	397	488	51	12
Mountain Village town	1 148	244	56	120	131	252	93	247	5	-
Ophir town	58	56	-	2	-	-	-	-	-	-
Sawpit town	15	15	-	-	-	-	-	-	-	-
Telluride town	1 776	542	86	252	172	176	304	235	9	-
Sedgwick County	1 387	1 153	14	86	14	4	2	2	110	2
Julesburg CCD	1 156	951	8	86	14	4	2	2	87	2
Julesburg town	699	560	6	86	14	4	2	2	25	-
Ovid town	172	145	-	-	-	-	-	-	27	-
Sedgwick town	119	97	-	-	-	-	-	-	22	-
Table Land CCD	231	202	6	-	-	-	-	-	23	-
Summit County	24 201	6 930	2 441	1 875	2 165	3 100	4 477	2 614	568	31
Breckenridge CCD	16 420	4 563	1 523	1 265	1 621	1 634	3 143	2 149	498	24
Blue River town	555	502	6	8	-	39	-	-	-	-
Breckenridge town	4 249	555	210	295	394	720	1 340	735	-	-
Frisco town	2 757	481	679	452	360	291	415	65	14	-
Keystone CDP (part)	2 088	204	72	60	117	270	776	585	4	-
Montezuma town	36	34	2	-	-	-	-	-	-	-
Silverthorne town (part)	-	-	-	-	-	-	-	-	-	-
Silverthorne CCD	7 781	2 367	918	610	544	1 466	1 334	465	70	7
Dillon town	1 277	185	79	59	110	212	413	215	2	2
Keystone CDP (part)	480	35	-	151	20	16	186	72	-	-
Silverthorne town (part)	1 566	687	390	156	157	124	-	-	52	-
Teller County	10 362	8 325	159	363	132	153	15	-	1 070	145
Cripple Creek CCD	2 154	1 539	30	120	62	82	4	-	273	44
Cripple Creek city	743	466	25	67	47	71	2	-	60	5
Victor city	370	265	-	51	15	11	2	-	26	-
Divide CCD	8 208	6 786	129	243	70	71	11	-	797	101
Green Mountain Falls town (part)	39	39	-	-	-	-	-	-	-	-
Woodland Park city	2 701	2 202	71	198	70	50	11	-	88	11
Washington County	2 307	1 819	17	52	39	31	17	-	332	-
Akron CCD	1 253	1 009	7	28	29	31	17	-	132	-
Akron town	836	651	7	28	29	31	17	-	73	-
Cope CCD	304	224	2	10	1	-	-	-	67	-
Linden CCD	271	202	2	10	-	-	-	-	57	-
Otis CCD	479	384	6	4	9	-	-	-	76	-
Otis town	251	186	6	2	9	-	-	-	48	-
Weld County	66 194	44 367	2 130	4 691	2 422	2 345	1 698	1 026	7 429	86
Ault CCD	2 092	1 581	37	60	25	2	9	8	358	12
Ault town	567	375	13	58	25	2	9	-	82	3
Nunn town	177	131	4	2	-	-	-	-	37	3
Pierce town	312	255	6	-	-	-	-	-	51	-
Severance town (part)	8	8	-	-	-	-	-	-	-	-
Erie-Frederick CCD	5 127	3 702	128	140	7	4	10	-	1 083	53
Broomfield city (part)	-	-	-	-	-	-	-	-	-	-
Dacono city	1 141	480	38	32	7	4	4	-	561	15
Erie town (part)	797	653	27	43	-	-	-	-	74	-
Firestone town	662	533	7	32	-	-	6	-	84	-
Frederick town	915	853	46	16	-	-	-	-	-	-
Longmont city (part)	-	-	-	-	-	-	-	-	-	-
Northglenn city (part)	7	7	-	-	-	-	-	-	-	-
Thornton city (part)	-	-	-	-	-	-	-	-	-	-
Fort Lupton CCD	3 714	2 559	103	201	81	39	32	38	661	-
Aristocrat Ranchettes CDP (part)	329	109	-	-	-	-	-	-	220	-
Brighton city (part)	52	52	-	-	-	-	-	-	-	-
Fort Lupton city (part)	2 156	1 580	71	194	81	39	32	38	121	-
Greeley CCD	37 050	21 691	1 488	3 776	2 002	2 194	1 579	957	3 358	5
Eaton town	1 086	898	29	73	26	37	-	10	8	5
Evans city	3 392	1 957	108	329	449	49	23	-	477	-
Garden City town	137	29	5	67	7	23	6	-	-	-
Greeley city (part)	28 848	16 185	1 249	3 283	1 489	2 079	1 542	947	2 074	-
Grover CCD	258	191	2	-	5	7	-	-	53	-
Grover town	80	39	-	-	5	7	-	-	29	-
Johnstown-Milliken CCD	4 912	4 179	127	86	16	40	13	-	442	9
Berthoud town (part)	9	9	-	-	-	-	-	-	-	-
Greeley city (part)	-	-	-	-	-	-	-	-	-	-
Johnstown town	1 343	1 092	76	63	5	30	8	-	69	-
Longmont city (part)	-	-	-	-	-	-	-	-	-	-
Mead town	652	631	4	2	-	-	-	-	15	-
Milliken town	903	776	36	21	11	10	5	-	44	-
Keenesburg-Hudson CCD	3 101	2 297	12	59	10	15	2	5	701	-
Aristocrat Ranchettes CDP (part)	66	41	-	-	-	-	-	-	25	-
Brighton city (part)	-	-	-	-	-	-	-	-	-	-
Fort Lupton city (part)	-	-	-	-	-	-	-	-	-	-
Hudson town	505	387	7	24	9	-	-	-	78	-
Keenesburg town	310	273	5	26	-	2	-	-	4	-
Lochbuie town	670	256	-	3	-	-	-	-	411	-
Kersey-Gill CCD	1 924	1 552	12	55	6	5	9	-	282	3
Kersey town	485	342	6	55	6	5	3	-	68	-
La Salle-Gilcrest CCD	1 640	1 402	27	96	17	-	-	-	98	-
Gilcrest town	363	294	9	23	5	-	-	-	32	-
La Salle town	678	585	10	62	12	-	-	-	9	-
Platteville CCD	1 423	1 087	31	58	23	8	-	-	216	-
Platteville town	811	543	31	56	23	8	-	-	150	-
Raymer CCD	335	263	2	2	-	-	-	-	64	4
Raymer town	46	34	-	-	-	-	-	-	12	-

Table 17. **Units in Structure: 2000**—Con.

[Data based on a sample (except Tables 65-68). For information on confidentiality protection, coverage, sampling error, and nonsampling error, see Appendix G.
For location of definitions, see "How to Use This Census Report"]

State **County** **County Subdivision** **Place**	Total housing units	Units in structure								
		1 unit, detached	1 unit, attached	2 to 4 units	5 to 9 units	10 to 19 units	20 to 49 units	50 or more units	Mobile home	Boat, RV, van, etc.
Weld County—Con.										
Windsor CCD	4 618	3 863	161	158	230	31	44	18	113	-
Greeley city (part)	6	6	-	-	-	-	-	-	-	-
Severance town (part)	194	181	-	-	-	-	-	-	13	-
Windsor town (part)	3 600	2 952	155	158	230	31	44	18	12	-
Yuma County	4 295	3 516	28	190	50	37	22	40	412	-
South Divide CCD	562	474	-	-	3	25	-	-	60	-
Wray CCD	1 732	1 432	12	81	23	12	4	-	168	-
Wray city	961	783	9	78	23	12	4	-	52	-
Yuma CCD	2 001	1 610	16	109	24	-	18	40	184	-
Eckley town	114	65	-	3	-	-	-	-	46	-
Yuma city	1 395	1 109	10	106	24	-	18	40	88	-

Table 18. **Units in Structure: 2000**

[Data based on a sample (except Tables 65-68). For information on confidentiality protection, coverage, sampling error, and nonsampling error, see Appendix G.
For location of definitions, see "How to Use This Census Report"]

State County Place	Total housing units	Units in structure								
		1 unit, detached	1 unit, attached	2 to 4 units	5 to 9 units	10 to 19 units	20 to 49 units	50 or more units	Mobile home	Boat, RV, van, etc.
The State	**1 808 037**	**1 122 331**	**114 410**	**105 516**	**83 043**	**100 981**	**92 991**	**82 977**	**102 582**	**3 206**
COUNTY										
Adams County	132 594	80 553	8 158	5 204	5 468	8 553	7 118	4 432	13 003	105
Alamosa County	6 088	3 885	116	530	156	177	76	41	1 081	26
Arapahoe County	196 835	111 736	20 687	7 677	11 679	17 587	11 711	12 755	2 860	143
Archuleta County	6 212	4 024	118	467	466	106	28	16	880	107
Baca County	2 364	1 847	31	90	27	4	3	-	341	21
Bent County	2 366	1 767	40	150	30	13	5	-	346	15
Boulder County	119 900	74 277	7 359	8 052	7 108	7 002	6 284	5 818	3 957	43
Chaffee County	8 392	5 933	188	292	228	97	76	31	1 464	83
Cheyenne County	1 105	830	12	37	-	-	7	-	219	-
Clear Creek County	5 128	3 999	191	249	69	110	104	7	397	2
Conejos County	3 886	2 799	59	132	46	19	10	-	816	5
Costilla County	2 202	1 530	28	33	64	2	-	-	484	61
Crowley County	1 542	1 187	12	44	26	-	2	-	263	8
Custer County	2 989	2 463	41	51	20	12	3	-	319	80
Delta County	12 374	9 055	190	417	158	57	42	2	2 376	77
Denver County	251 435	119 432	18 766	18 028	14 244	21 373	27 471	31 447	617	57
Dolores County	1 193	847	22	14	-	-	-	-	300	10
Douglas County	63 333	54 428	2 533	841	2 073	1 698	682	773	286	19
Eagle County	22 111	7 209	3 507	2 457	2 307	1 765	1 980	826	2 045	15
Elbert County	7 113	6 478	39	73	21	17	9	-	459	17
El Paso County	202 428	129 317	11 998	14 753	8 397	10 040	10 606	7 894	9 135	288
Fremont County	17 145	11 585	284	733	295	229	185	260	3 467	107
Garfield County	17 336	9 732	1 016	1 634	686	688	471	177	2 878	54
Gilpin County	2 929	2 639	39	29	23	15	125	11	40	8
Grand County	10 894	6 131	360	961	935	1 142	234	88	1 027	16
Gunnison County	9 135	5 437	400	977	534	468	422	31	823	43
Hinsdale County	1 304	1 179	12	36	6	-	-	-	62	9
Huerfano County	4 599	3 352	99	274	110	43	13	-	669	39
Jackson County	1 145	903	12	30	7	6	-	-	185	2
Jefferson County	212 488	141 553	18 142	9 431	9 993	12 724	10 683	7 808	2 051	103
Kiowa County	817	595	9	30	12	4	-	-	167	-
Kit Carson County	3 430	2 604	35	91	74	70	38	4	503	11
Lake County	3 913	2 702	47	144	91	162	144	13	585	25
La Plata County	20 765	13 021	1 231	1 248	615	574	285	175	3 444	172
Larimer County	105 392	69 824	6 315	8 171	4 892	5 111	2 177	2 341	6 413	148
Las Animas County	7 629	5 592	162	412	198	150	48	38	978	51
Lincoln County	2 406	1 753	48	91	58	15	20	-	415	6
Logan County	8 424	6 169	160	481	209	162	65	135	1 043	-
Mesa County	48 427	32 639	1 823	3 937	1 478	741	979	1 039	5 739	52
Mineral County	1 119	992	13	14	-	4	-	-	89	7
Moffat County	5 635	3 341	120	276	121	244	247	38	1 243	5
Montezuma County	10 497	6 667	124	462	151	49	71	17	2 839	117
Montrose County	14 202	8 971	361	562	261	157	202	109	3 542	37
Morgan County	10 410	7 033	249	555	375	189	167	62	1 737	43
Otero County	8 813	6 928	141	422	225	132	227	42	696	-
Ouray County	2 146	1 606	55	145	34	22	3	-	271	10
Park County	10 697	9 261	45	85	38	13	4	-	784	467
Phillips County	2 014	1 655	32	62	18	27	-	3	217	-
Pitkin County	10 096	4 567	909	1 025	1 054	1 018	904	126	472	21
Prowers County	5 977	4 265	97	370	116	82	68	35	930	14
Pueblo County	58 926	43 039	1 637	4 169	1 356	1 072	1 259	1 966	4 362	66
Rio Blanco County	2 855	2 038	68	106	108	84	51	5	391	4
Rio Grande County	6 003	4 316	118	280	137	66	133	-	925	28
Routt County	11 217	5 628	920	804	1 006	732	904	235	976	12
Saguache County	3 087	1 994	56	91	55	45	17	3	775	51
San Juan County	632	389	149	46	-	3	-	4	39	2
San Miguel County	5 197	2 525	238	484	363	436	397	488	236	30
Sedgwick County	1 387	1 153	14	86	14	4	2	2	110	2
Summit County	24 201	6 930	2 441	1 875	2 165	3 100	4 477	2 614	568	31
Teller County	10 362	8 325	159	363	132	153	15	-	1 070	145
Washington County	2 307	1 819	17	52	39	31	17	-	332	-
Weld County	66 194	44 367	2 130	4 691	2 422	2 345	1 698	1 026	7 429	86
Yuma County	4 295	3 516	28	190	50	37	22	40	412	-
PLACE										
Acres Green CDP, Douglas County	1 046	1 036	-	-	-	10	-	-	-	-
Aguilar town, Las Animas County	326	245	8	24	-	2	-	-	47	-
Air Force Academy CDP, El Paso County	1 244	335	807	102	-	-	-	-	-	-
Akron town, Washington County	836	651	7	28	29	31	17	-	73	-
Alamosa city, Alamosa County	3 173	1 969	97	483	130	162	76	35	221	-
Alamosa East CDP, Alamosa County	617	473	-	9	11	12	-	-	112	-
Allenspark CDP, Boulder County	851	823	-	24	4	-	-	-	-	-
Alma town, Park County	140	128	-	8	-	2	-	-	2	-
Antonito town, Conejos County	391	269	-	59	8	1	6	-	46	2
Applewood CDP, Jefferson County	3 095	2 248	259	100	33	226	60	164	5	-
Arboles CDP, Archuleta County	175	95	-	-	-	-	-	-	70	10
Aristocrat Ranchettes CDP, Weld County	395	150	-	-	-	-	-	-	245	-
Arriba town, Lincoln County	122	100	-	-	2	8	-	-	12	-
Arvada city	39 623	28 524	2 838	1 721	1 333	2 024	1 372	1 776	24	11
Adams County (part)	1 073	733	179	64	80	9	-	-	8	-
Jefferson County (part)	38 550	27 791	2 659	1 657	1 253	2 015	1 372	1 776	16	11
Aspen city, Pitkin County	4 346	1 150	454	491	567	693	834	100	57	-
Aspen Park CDP, Jefferson County	312	299	-	13	-	-	-	-	-	-
Atwood CDP, Logan County	69	49	-	-	-	-	-	-	20	-
Ault town, Weld County	567	375	13	58	25	2	9	-	82	3

Table 18. **Units in Structure: 2000**—Con.

[Data based on a sample (except Tables 65-68). For information on confidentiality protection, coverage, sampling error, and nonsampling error, see Appendix G.
For location of definitions, see "How to Use This Census Report"]

State County Place	Total housing units	Units in structure								
		1 unit, detached	1 unit, attached	2 to 4 units	5 to 9 units	10 to 19 units	20 to 49 units	50 or more units	Mobile home	Boat, RV, van, etc.
PLACE—Con.										
Aurora city	109 074	54 271	13 502	5 278	7 811	11 410	6 442	7 666	2 652	42
Adams County (part)	13 902	6 625	590	682	746	1 182	1 040	1 140	1 870	27
Arapahoe County (part)	95 172	47 646	12 912	4 596	7 065	10 228	5 402	6 526	782	15
Douglas County (part)	-	-	-	-	-	-	-	-	-	-
Avon town, Eagle County	2 537	219	438	111	373	466	416	305	209	-
Avondale CDP, Pueblo County	277	248	-	-	-	-	-	-	29	-
Basalt town	1 183	534	187	192	128	54	20	-	64	4
Eagle County (part)	834	418	136	111	76	25	8	-	56	4
Pitkin County (part)	349	116	51	81	52	29	12	-	8	-
Battlement Mesa CDP, Garfield County	1 621	692	41	70	60	229	20	19	490	-
Bayfield town, La Plata County	588	449	4	30	3	3	-	-	99	-
Bennett town	739	549	1	17	10	8	43	-	102	9
Adams County (part)	739	549	1	17	10	8	43	-	102	9
Arapahoe County (part)	-	-	-	-	-	-	-	-	-	-
Berkley CDP, Adams County	3 937	2 185	175	351	113	54	88	43	921	7
Berthoud town	1 907	1 412	80	122	87	8	5	-	186	7
Larimer County (part)	1 898	1 403	80	122	87	8	5	-	186	7
Weld County (part)	9	9	-	-	-	-	-	-	-	-
Bethune town, Kit Carson County	89	42	-	9	-	-	-	-	36	2
Beulah Valley CDP, Pueblo County	759	597	24	57	-	-	-	-	75	6
Black Forest CDP, El Paso County	4 633	4 363	52	12	10	-	-	8	188	-
Black Hawk city, Gilpin County	77	71	2	4	-	-	-	-	-	-
Blanca town, Costilla County	195	108	-	-	-	-	-	-	51	36
Blue River town, Summit County	555	502	6	8	-	39	-	-	-	-
Bonanza town, Saguache County	38	33	-	-	-	-	-	-	5	-
Boone town, Pueblo County	143	92	-	-	4	-	-	-	47	-
Boulder city, Boulder County	40 797	17 906	2 580	3 975	3 239	3 628	3 823	4 182	1 461	3
Bow Mar town	294	289	5	-	-	-	-	-	-	-
Arapahoe County (part)	205	202	3	-	-	-	-	-	-	-
Jefferson County (part)	89	87	2	-	-	-	-	-	-	-
Branson town, Las Animas County	56	39	-	-	-	-	-	-	17	-
Breckenridge town, Summit County	4 249	555	210	295	394	720	1 340	735	-	-
Brighton city	6 984	4 752	455	465	210	197	241	222	442	-
Adams County (part)	6 932	4 700	455	465	210	197	241	222	442	-
Weld County (part)	52	52	-	-	-	-	-	-	-	-
Brookside town, Fremont County	89	67	5	-	-	-	-	-	17	-
Broomfield city	14 351	10 417	300	223	628	784	804	266	920	9
Adams County (part)	5 312	4 171	15	-	26	79	101	-	920	-
Boulder County (part)	8 488	5 750	247	223	594	705	703	266	-	-
Jefferson County (part)	551	496	38	-	8	-	-	-	-	9
Weld County (part)	-	-	-	-	-	-	-	-	-	-
Brush city, Morgan County	1 924	1 292	63	152	92	69	134	8	114	-
Buena Vista town, Chaffee County	1 082	820	8	55	65	23	39	-	72	-
Burlington city, Kit Carson County	1 403	1 036	5	63	60	64	29	4	142	-
Byers CDP, Arapahoe County	460	304	4	18	2	3	-	-	126	3
Calhan town, El Paso County	388	265	6	17	3	2	-	-	93	2
Campion CDP, Larimer County	607	506	12	17	17	-	-	-	55	-
Campo town, Baca County	92	80	-	4	-	-	-	-	8	-
Canon City city, Fremont County	6 601	4 316	161	544	202	130	185	254	804	5
Carbondale town, Garfield County	1 846	870	318	250	77	100	13	78	140	-
Carriage Club CDP, Douglas County	332	332	-	-	-	-	-	-	-	-
Cascade-Chipita Park CDP, El Paso County	890	779	14	69	4	-	-	-	14	10
Castle Pines CDP, Douglas County	2 252	2 166	46	31	-	9	-	-	-	-
Castle Rock town, Douglas County	7 486	5 288	427	180	478	549	316	151	97	-
Castlewood CDP, Arapahoe County	9 984	6 834	1 066	199	534	738	315	298	-	-
Cedaredge town, Delta County	997	645	41	37	30	15	-	-	221	8
Center town	840	511	12	63	41	24	13	-	171	5
Rio Grande County (part)	4	3	-	-	-	-	1	-	-	-
Saguache County (part)	836	508	12	63	41	24	12	-	171	5
Central City city, Gilpin County	396	214	6	9	16	15	125	11	-	-
Cheraw town, Otero County	106	78	-	7	4	-	-	-	17	-
Cherry Hills Village city, Arapahoe County	2 023	1 967	18	6	13	7	-	6	6	-
Cheyenne Wells town, Cheyenne County	502	362	6	27	-	-	7	-	100	-
Cimarron Hills CDP, El Paso County	5 502	3 523	388	696	71	45	268	25	452	34
Clifton CDP, Mesa County	6 601	3 633	224	992	243	13	10	-	1 486	-
Coal Creek CDP	1 166	1 150	9	-	-	-	-	-	7	-
Boulder County (part)	398	391	-	-	-	-	-	-	7	-
Gilpin County (part)	106	97	9	-	-	-	-	-	-	-
Jefferson County (part)	662	662	-	-	-	-	-	-	-	-
Coal Creek town, Fremont County	136	104	3	-	-	-	-	-	29	-
Cokedale town, Las Animas County	98	90	-	4	-	-	-	2	2	-
Collbran town, Mesa County	174	127	-	21	3	-	-	-	23	-
Colorado City CDP, Pueblo County	890	639	7	45	-	24	-	-	175	-
Colorado Springs city, El Paso County	148 850	89 149	9 286	11 505	7 481	9 722	9 853	7 752	3 928	174
Columbine CDP	8 770	7 033	970	248	265	219	17	9	9	-
Arapahoe County (part)	650	441	144	16	40	-	-	9	-	-
Jefferson County (part)	8 120	6 592	826	232	225	219	17	-	9	-

Table 18. **Units in Structure: 2000**—Con.

[Data based on a sample (except Tables 65-68). For information on confidentiality protection, coverage, sampling error, and nonsampling error, see Appendix G.
For location of definitions, see "How to Use This Census Report"]

State County Place	Total housing units	Units in structure								
		1 unit, detached	1 unit, attached	2 to 4 units	5 to 9 units	10 to 19 units	20 to 49 units	50 or more units	Mobile home	Boat, RV, van, etc.
PLACE—Con.										
Columbine Valley town, Arapahoe County	452	418	34	-	-	-	-	-	-	-
Commerce City city, Adams County	6 907	4 587	412	652	219	305	66	134	525	7
Cortez city, Montezuma County	3 503	2 184	57	350	109	34	61	17	683	8
Cottonwood CDP, Douglas County	349	349	-	-	-	-	-	-	-	-
Craig city, Moffat County	3 828	2 176	102	274	113	244	247	38	634	-
Crawford town, Delta County	184	122	-	2	-	-	-	-	60	-
Creede town, Mineral County	267	204	7	-	-	-	-	-	54	2
Crested Butte town, Gunnison County	955	484	76	253	69	18	3	-	50	2
Crestone town, Saguache County	82	74	-	3	-	-	-	-	2	3
Cripple Creek city, Teller County	743	466	25	67	47	71	2	-	60	5
Crook town, Logan County	79	67	-	-	-	-	-	-	12	-
Crowley town, Crowley County	77	64	-	-	-	-	-	-	11	2
Dacono city, Weld County	1 141	480	38	32	7	4	4	-	561	15
De Beque town, Mesa County	213	135	-	6	-	-	-	-	72	-
Deer Trail town, Arapahoe County	274	190	4	7	4	5	-	-	64	-
Del Norte town, Rio Grande County	746	493	30	51	18	13	9	-	132	-
Delta city, Delta County	2 728	1 963	70	255	82	32	42	-	270	14
Denver city, Denver County	251 435	119 432	18 766	18 028	14 244	21 373	27 471	31 447	617	57
Derby CDP, Adams County	2 090	1 573	71	53	7	11	33	-	337	5
Dillon town, Summit County	1 277	185	79	59	110	212	413	215	2	2
Dinosaur town, Moffat County	151	84	2	2	-	-	-	-	58	5
Dolores town, Montezuma County	436	304	2	55	17	-	2	-	55	1
Dove Creek town, Dolores County	322	207	8	4	-	-	-	-	101	2
Downieville-Lawson-Dumont CDP, Clear Creek County	166	100	9	8	-	-	-	-	49	-
Durango city, La Plata County	5 813	3 288	365	780	412	365	171	139	281	12
Eads town, Kiowa County	387	282	2	16	12	4	-	-	71	-
Eagle town, Eagle County	1 096	533	177	155	45	46	50	11	79	-
Eagle-Vail CDP, Eagle County	1 507	95	688	324	161	122	104	13	-	-
East Pleasant View CDP, Jefferson County	144	128	-	16	-	-	-	-	-	-
Eaton town, Weld County	1 086	898	29	73	26	37	-	10	8	5
Eckley town, Yuma County	114	65	-	3	-	-	-	-	46	-
Edgewater city, Jefferson County	2 366	1 209	129	222	277	181	143	205	-	-
Edwards CDP, Eagle County	3 939	1 472	736	455	620	97	99	18	442	-
Eldora CDP, Boulder County	270	265	2	-	-	-	-	-	3	-
Eldorado Springs CDP, Boulder County	284	179	-	17	-	6	-	-	82	-
Elizabeth town, Elbert County	531	397	8	18	16	17	-	-	72	3
El Jebel CDP, Eagle County	1 510	885	32	38	45	-	14	-	496	-
Empire town, Clear Creek County	182	99	6	17	3	-	-	1	56	-
Englewood city, Arapahoe County	14 879	8 684	601	890	392	1 156	1 679	1 263	214	-
Erie town	2 337	2 193	27	43	-	-	-	-	74	-
Boulder County (part)	1 540	1 540	-	-	-	-	-	-	-	-
Weld County (part)	797	653	27	43	-	-	-	-	74	-
Estes Park town, Larimer County	3 537	1 994	475	489	381	83	66	-	46	3
Evans city, Weld County	3 392	1 957	108	329	449	49	23	-	477	-
Evergreen CDP, Jefferson County	3 832	3 276	297	142	42	39	19	17	-	-
Fairplay town, Park County	333	233	8	32	11	2	4	-	43	-
Federal Heights city, Adams County	5 332	771	43	97	308	956	222	253	2 682	-
Firestone town, Weld County	662	533	7	32	-	-	6	-	84	-
Flagler town, Kit Carson County	313	245	9	5	14	4	-	-	34	2
Fleming town, Logan County	222	156	-	2	2	18	-	-	44	-
Florence city, Fremont County	1 607	1 130	45	144	60	8	-	6	204	10
Fort Carson CDP, El Paso County	1 847	68	597	891	291	-	-	-	-	-
Fort Collins city, Larimer County	47 766	26 706	3 613	4 776	3 409	4 271	1 727	1 980	1 267	17
Fort Garland CDP, Costilla County	170	90	3	6	-	-	-	-	71	-
Fort Lupton city, Weld County	2 156	1 580	71	194	81	39	32	38	121	-
Fort Morgan city, Morgan County	4 082	2 781	133	347	257	114	30	54	366	-
Fountain city, El Paso County	5 202	3 799	118	434	153	76	185	10	416	11
Fowler town, Otero County	595	508	7	32	11	8	2	-	27	-
Foxfield town, Arapahoe County	276	276	-	-	-	-	-	-	-	-
Franktown CDP, Douglas County	29	29	-	-	-	-	-	-	-	-
Fraser town, Grand County	653	127	71	260	139	14	5	-	35	2
Frederick town, Weld County	915	853	46	16	-	-	-	-	-	-
Frisco town, Summit County	2 757	481	679	452	360	291	415	65	14	-
Fruita city, Mesa County	2 633	1 729	88	215	50	6	24	77	444	-
Fruitvale CDP, Mesa County	2 730	2 458	10	17	-	-	-	-	245	-
Garden City town, Weld County	137	29	5	67	7	23	6	-	-	-
Genesee CDP, Jefferson County	1 560	1 288	186	-	70	16	-	-	-	-
Genoa town, Lincoln County	72	63	-	2	-	-	-	-	7	-
Georgetown town, Clear Creek County	652	345	80	74	36	75	24	3	15	-
Gilcrest town, Weld County	363	294	9	23	5	-	-	-	32	-
Glendale city, Arapahoe County	2 787	33	70	105	214	479	521	1 356	9	-
Gleneagle CDP, El Paso County	1 483	1 263	200	12	8	-	-	-	-	-
Glenwood Springs city, Garfield County	3 405	1 646	239	494	297	194	258	10	260	7
Golden city, Jefferson County	7 215	3 424	560	882	270	490	509	321	740	19
Gold Hill CDP, Boulder County	106	78	14	-	-	-	-	-	-	14
Granada town, Prowers County	238	137	8	14	-	-	-	-	79	-
Granby town, Grand County	640	378	15	78	48	30	11	-	80	-
Grand Junction city, Mesa County	18 872	11 907	748	1 839	978	599	789	878	1 134	-
Grand Lake town, Grand County	779	437	51	143	22	69	-	-	57	-
Grand View Estates CDP, Douglas County	251	251	-	-	-	-	-	-	-	-
Greeley city, Weld County	28 854	16 191	1 249	3 283	1 489	2 079	1 542	947	2 074	-
Green Mountain Falls town	586	539	4	22	9	4	-	2	6	-
El Paso County (part)	547	500	4	22	9	4	-	2	6	-
Teller County (part)	39	39	-	-	-	-	-	-	-	-

Table 18. **Units in Structure: 2000**—Con.

[Data based on a sample (except Tables 65-68). For information on confidentiality protection, coverage, sampling error, and nonsampling error, see Appendix G.
For location of definitions, see "How to Use This Census Report"]

State County Place	Total housing units	Units in structure								
		1 unit, detached	1 unit, attached	2 to 4 units	5 to 9 units	10 to 19 units	20 to 49 units	50 or more units	Mobile home	Boat, RV, van, etc.
PLACE—Con.										
Greenwood Village city, Arapahoe County	4 193	2 944	272	154	198	426	100	90	9	-
Grover town, Weld County	80	39	-	-	5	7	-	-	29	-
Gunbarrel CDP, Boulder County	4 239	2 539	345	236	360	405	284	56	14	-
Gunnison city, Gunnison County	2 259	976	64	347	185	192	152	20	323	-
Gypsum town, Eagle County	1 229	776	77	73	52	14	4	-	233	-
Hartman town, Prowers County	50	37	-	-	-	-	-	-	13	-
Haswell town, Kiowa County	45	35	2	-	-	-	-	-	8	-
Haxtun town, Phillips County	493	395	7	18	7	23	-	-	43	-
Hayden town, Routt County	670	419	14	83	12	2	-	-	140	-
Heritage Hills CDP, Douglas County	276	267	-	-	-	-	9	-	-	-
Highlands Ranch CDP, Douglas County	25 405	21 504	1 020	489	1 332	598	83	371	8	-
Hillrose town, Morgan County	114	64	-	-	-	-	-	-	50	-
Holly town, Prowers County	441	321	11	27	2	13	-	-	62	5
Holyoke city, Phillips County	963	774	21	44	7	4	-	3	110	-
Hooper town, Alamosa County	48	25	-	2	-	-	-	-	21	-
Hotchkiss town, Delta County	454	308	4	24	8	10	-	-	100	-
Hot Sulphur Springs town, Grand County	200	138	11	14	9	-	-	-	28	-
Hudson town, Weld County	505	387	7	24	9	-	-	-	78	-
Hugo town, Lincoln County	446	362	-	6	4	5	-	-	69	-
Idaho Springs city, Clear Creek County	913	500	74	101	21	35	47	3	130	2
Ignacio town, La Plata County	307	196	-	22	4	-	-	-	85	-
Iliff town, Logan County	139	80	-	-	-	-	-	-	59	-
Indian Hills CDP, Jefferson County	486	472	11	-	-	-	-	-	3	-
Jamestown town, Boulder County	142	133	-	9	-	-	-	-	-	-
Johnstown town, Weld County	1 343	1 092	76	63	5	30	8	-	69	-
Julesburg town, Sedgwick County	699	560	6	86	14	4	2	2	25	-
Keenesburg town, Weld County	310	273	5	26	-	2	-	-	4	-
Ken Caryl CDP, Jefferson County	11 042	8 111	1 917	216	409	275	65	22	27	-
Kersey town, Weld County	485	342	6	55	6	5	3	-	68	-
Keystone CDP, Summit County	2 568	239	72	211	137	286	962	657	4	-
Kim town, Las Animas County	56	41	-	-	-	-	-	-	15	-
Kiowa town, Elbert County	246	130	2	30	-	-	-	-	84	-
Kit Carson town, Cheyenne County	161	113	2	10	-	-	-	-	36	-
Kittredge CDP, Jefferson County	457	357	66	26	8	-	-	-	-	-
Kremmling town, Grand County	658	422	12	47	25	30	-	-	122	-
Lafayette city, Boulder County	9 166	5 481	1 452	469	471	138	204	75	866	10
La Jara town, Conejos County	361	247	5	31	13	11	-	-	54	-
La Junta city, Otero County	3 340	2 547	69	228	138	61	70	20	207	-
Lake City town, Hinsdale County	414	338	12	29	6	-	-	-	29	-
Lakeside town, Jefferson County	12	6	6	-	-	-	-	-	-	-
Lakewood city, Jefferson County	62 433	31 670	6 827	3 460	5 096	6 089	5 486	3 313	472	20
Lamar city, Prowers County	3 693	2 604	60	297	110	66	68	35	444	9
Laporte CDP, Larimer County	1 118	694	50	71	51	14	7	-	231	-
Larkspur town, Douglas County	104	68	-	-	-	-	-	-	35	1
La Salle town, Weld County	678	585	10	62	12	-	-	-	9	-
Las Animas city, Bent County	1 264	979	22	120	23	7	5	-	101	7
La Veta town, Huerfano County	559	385	7	23	30	19	-	-	90	5
Leadville city, Lake County	1 499	1 136	34	102	78	5	86	-	53	5
Leadville North CDP, Lake County	796	592	7	16	11	143	6	13	5	3
Limon town, Lincoln County	959	608	40	78	52	2	20	-	156	3
Lincoln Park CDP, Fremont County	1 750	1 265	26	21	-	12	-	-	419	7
Littleton city	18 145	9 003	1 881	720	1 178	1 558	1 999	1 353	446	7
Arapahoe County (part)	18 025	8 906	1 881	720	1 178	1 558	1 999	1 353	423	7
Douglas County (part)	34	11	-	-	-	-	-	-	23	-
Jefferson County (part)	86	86	-	-	-	-	-	-	-	-
Lochbuie town, Weld County	670	256	-	3	-	-	-	-	411	-
Loghill Village CDP, Ouray County	182	177	5	-	-	-	-	-	-	-
Log Lane Village town, Morgan County	317	109	6	8	-	-	-	-	194	-
Lone Tree city, Douglas County	1 935	1 223	261	37	93	93	65	163	-	-
Longmont city	27 427	17 843	1 816	2 272	1 145	1 307	1 091	1 047	906	-
Boulder County (part)	27 427	17 843	1 816	2 272	1 145	1 307	1 091	1 047	906	-
Weld County (part)	-	-	-	-	-	-	-	-	-	-
Louisville city, Boulder County	7 319	5 638	471	243	206	430	138	88	105	-
Louviers CDP, Douglas County	113	113	-	-	-	-	-	-	-	-
Loveland city, Larimer County	20 321	14 250	1 383	2 057	737	666	356	348	498	26
Lyons town, Boulder County	687	551	4	42	24	2	-	-	64	-
Manassa town, Conejos County	396	271	4	14	-	-	-	-	107	-
Mancos town, Montezuma County	558	306	9	42	17	15	8	-	155	6
Manitou Springs city, El Paso County	2 671	1 809	85	377	194	86	75	17	20	8
Manzanola town, Otero County	214	156	4	18	-	-	-	-	36	-
Marble town, Gunnison County	83	81	-	2	-	-	-	-	-	-
Mead town, Weld County	652	631	4	2	-	-	-	-	15	-
Meeker town, Rio Blanco County	1 038	701	44	38	77	58	41	-	79	-
Meridian CDP, Douglas County	138	-	-	-	22	75	31	-	10	-
Merino town, Logan County	133	106	-	-	-	-	-	-	27	-
Milliken town, Weld County	903	776	36	21	11	10	5	-	44	-
Minturn town, Eagle County	458	262	23	62	8	-	-	-	100	3
Moffat town, Saguache County	57	42	-	3	-	-	-	-	12	-
Monte Vista city, Rio Grande County	1 831	1 210	51	191	72	53	117	-	122	15
Montezuma town, Summit County	36	34	2	-	-	-	-	-	-	-
Montrose city, Montrose County	5 557	3 472	271	461	229	141	202	109	672	-
Monument town, El Paso County	779	499	51	60	21	32	-	12	104	-
Morrison town, Jefferson County	155	119	5	31	-	-	-	-	-	-
Mountain View town, Jefferson County	296	226	29	36	5	-	-	-	-	-
Mountain Village town, San Miguel County	1 148	244	56	120	131	252	93	247	5	-
Mount Crested Butte town, Gunnison County	1 031	269	58	110	166	200	223	5	-	-
Naturita town, Montrose County	312	132	7	19	-	-	-	-	152	2

Table 18. **Units in Structure: 2000**—Con.

[Data based on a sample (except Tables 65-68). For information on confidentiality protection, coverage, sampling error, and nonsampling error, see Appendix G.
For location of definitions, see "How to Use This Census Report"]

State County Place	Total housing units	Units in structure								
		1 unit, detached	1 unit, attached	2 to 4 units	5 to 9 units	10 to 19 units	20 to 49 units	50 or more units	Mobile home	Boat, RV, van, etc.
PLACE—Con.										
Nederland town, Boulder County	685	554	21	60	29	3	-	-	18	-
New Castle town, Garfield County	746	612	22	18	19	24	-	-	51	-
Niwot CDP, Boulder County	1 528	1 215	74	26	129	71	-	-	13	-
Northglenn city	12 146	7 957	766	203	520	1 075	1 119	485	21	-
Adams County (part)	12 139	7 950	766	203	520	1 075	1 119	485	21	-
Weld County (part)	7	7	-	-	-	-	-	-	-	-
North Washington CDP, Adams County	223	192	-	7	-	8	-	-	16	-
Norwood town, San Miguel County	253	162	11	12	3	8	-	-	55	2
Nucla town, Montrose County	378	228	-	10	-	13	-	-	125	2
Nunn town, Weld County	177	131	4	2	-	-	-	-	37	3
Oak Creek town, Routt County	446	276	2	29	12	33	-	-	94	-
Olathe town, Montrose County	580	380	16	45	4	-	-	-	135	-
Olney Springs town, Crowley County	161	108	-	9	-	-	-	-	42	2
Ophir town, San Miguel County	58	56	-	2	-	-	-	-	-	-
Orchard City town, Delta County	1 267	944	7	21	-	-	-	-	295	-
Orchard Mesa CDP, Mesa County	2 464	2 045	213	65	41	-	-	-	91	9
Ordway town, Crowley County	540	420	8	35	26	-	2	-	49	-
Otis town, Washington County	251	186	6	2	9	-	-	-	48	-
Ouray city, Ouray County	580	366	14	100	22	19	-	-	57	2
Ovid town, Sedgwick County	172	145	-	-	-	-	-	-	27	-
Padroni CDP, Logan County	29	16	-	-	-	-	-	-	13	-
Pagosa Springs town, Archuleta County	784	468	10	97	81	10	2	2	110	4
Palisade town, Mesa County	1 128	618	19	177	86	17	-	-	211	-
Palmer Lake town, El Paso County	948	810	10	25	-	2	-	-	95	6
Paoli town, Phillips County	29	17	-	-	-	-	-	-	12	-
Paonia town, Delta County	710	555	10	33	32	-	-	2	76	2
Parachute town, Garfield County	408	117	34	31	10	37	94	19	66	-
Parker town, Douglas County	8 359	7 174	498	64	88	324	158	29	24	-
Peetz town, Logan County	113	77	-	2	-	-	-	-	34	-
Penrose CDP, Fremont County	1 573	1 014	10	13	6	6	-	-	512	12
Perry Park CDP, Douglas County	500	413	81	-	6	-	-	-	-	-
Pierce town, Weld County	312	255	6	-	-	-	-	-	51	-
Pitkin town, Gunnison County	198	174	2	2	-	4	-	-	16	-
Platteville town, Weld County	811	543	31	56	23	8	-	-	150	-
Poncha Springs town, Chaffee County	220	153	3	13	2	-	-	-	40	9
Ponderosa Park CDP, Elbert County	1 047	1 039	-	-	-	-	-	-	8	-
Pritchett town, Baca County	82	69	3	-	-	-	-	-	10	-
Pueblo city, Pueblo County	43 119	31 130	1 233	3 418	1 300	1 005	1 224	1 966	1 811	32
Pueblo West CDP, Pueblo County	6 430	4 692	314	546	21	33	35	-	789	-
Ramah town, El Paso County	64	50	4	-	-	-	-	-	10	-
Rangely town, Rio Blanco County	898	608	24	61	31	26	10	5	129	4
Raymer town, Weld County	46	34	-	-	-	-	-	-	12	-
Red Cliff town, Eagle County	125	97	2	8	-	-	-	-	18	-
Red Feather Lakes CDP, Larimer County	1 172	1 096	-	-	31	-	-	-	45	-
Redlands CDP, Mesa County	3 260	2 790	223	170	8	-	-	-	62	7
Rico town, Dolores County	215	181	7	5	-	-	-	-	22	-
Ridgway town, Ouray County	314	195	24	38	12	-	3	-	42	-
Rifle city, Garfield County	2 630	1 346	129	524	149	78	15	-	365	24
Rockvale town, Fremont County	184	152	2	3	-	-	-	-	27	-
Rocky Ford city, Otero County	1 858	1 446	21	107	64	32	105	20	63	-
Romeo town, Conejos County	135	80	-	1	-	-	-	-	54	-
Roxborough Park CDP, Douglas County	1 644	1 612	24	8	-	-	-	-	-	-
Rye town, Pueblo County	131	81	-	2	19	2	-	-	27	-
Saguache town, Saguache County	327	202	18	12	2	19	-	-	74	-
St. Mary's CDP, Clear Creek County	210	145	-	-	-	-	33	-	32	-
Salida city, Chaffee County	2 751	1 764	125	207	141	70	30	31	370	13
Salt Creek CDP, Pueblo County	237	209	-	5	-	-	-	-	23	-
Sanford town, Conejos County	293	203	6	11	-	-	-	-	73	-
San Luis town, Costilla County	372	243	5	12	62	2	-	-	46	2
Sawpit town, San Miguel County	15	15	-	-	-	-	-	-	-	-
Security-Widefield CDP, El Paso County	10 166	9 544	149	31	95	49	129	55	102	12
Sedalia CDP, Douglas County	88	72	-	16	-	-	-	-	-	-
Sedgwick town, Sedgwick County	119	97	-	-	-	-	-	-	22	-
Seibert town, Kit Carson County	112	71	4	-	-	-	2	-	35	-
Severance town, Weld County	202	189	-	-	-	-	-	-	13	-
Sheridan city, Arapahoe County	2 369	1 067	46	206	141	149	108	110	457	85
Sheridan Lake town, Kiowa County	37	19	-	6	-	-	-	-	12	-
Sherrelwood CDP, Adams County	6 148	4 793	66	59	121	385	592	115	12	5
Silt town, Garfield County	666	397	52	29	5	12	22	-	149	-
Silver Cliff town, Custer County	284	213	2	12	13	-	-	-	31	13
Silver Plume town, Clear Creek County	141	119	2	13	7	-	-	-	-	-
Silverthorne town, Summit County	1 566	687	390	156	157	124	-	-	52	-
Silverton town, San Juan County	432	330	21	37	-	3	-	-	39	2
Simla town, Elbert County	264	201	2	7	2	-	-	-	52	-
Snowmass Village town, Pitkin County	1 760	770	232	157	332	212	34	21	2	-
South Fork town, Rio Grande County	608	466	8	22	47	-	6	-	53	6
Southglenn CDP, Arapahoe County	16 709	12 417	2 528	311	499	416	312	215	11	-
Springfield town, Baca County	827	629	10	59	12	4	3	-	108	2
Starkville town, Las Animas County	62	46	-	-	-	-	-	-	16	-
Steamboat Springs city, Routt County	6 381	1 907	754	607	904	689	885	199	426	10
Sterling city, Logan County	5 165	3 457	146	468	207	144	65	135	543	-
Stonegate CDP, Douglas County	1 906	1 906	-	-	-	-	-	-	-	-
Strasburg CDP	525	413	3	10	13	25	-	-	58	3
Adams County (part)	297	257	3	4	9	-	-	-	24	-
Arapahoe County (part)	228	156	-	6	4	25	-	-	34	3

Table 18. **Units in Structure: 2000**—Con.

[Data based on a sample (except Tables 65-68). For information on confidentiality protection, coverage, sampling error, and nonsampling error, see Appendix G.
For location of definitions, see "How to Use This Census Report"]

State County Place	Total housing units	Units in structure								
		1 unit, detached	1 unit, attached	2 to 4 units	5 to 9 units	10 to 19 units	20 to 49 units	50 or more units	Mobile home	Boat, RV, van, etc.
PLACE—Con.										
Stratmoor CDP, El Paso County	2 305	1 456	43	345	7	9	88	7	350	-
Stratton town, Kit Carson County	354	265	1	11	-	2	7	-	68	-
Sugar City town, Crowley County	156	139	-	-	-	-	-	-	17	-
Superior town	3 698	2 058	138	315	826	265	-	75	21	-
Boulder County (part)	3 698	2 058	138	315	826	265	-	75	21	-
Jefferson County (part)	-	-	-	-	-	-	-	-	-	-
Swink town, Otero County	280	214	6	11	8	31	-	-	10	-
Tabernash CDP, Grand County	93	70	-	15	8	-	-	-	-	-
Telluride town, San Miguel County	1 776	542	86	252	172	176	304	235	9	-
The Pinery CDP, Douglas County	2 415	2 334	81	-	-	-	-	-	-	-
Thornton city	29 481	18 166	2 248	946	1 063	1 954	1 326	704	3 066	8
Adams County (part)	29 481	18 166	2 248	946	1 063	1 954	1 326	704	3 066	8
Weld County (part)	-	-	-	-	-	-	-	-	-	-
Timnath town, Larimer County	90	86	-	4	-	-	-	-	-	-
Todd Creek CDP, Adams County	463	451	-	-	-	-	-	-	12	-
Towaoc CDP, Montezuma County	357	302	4	13	2	-	-	-	33	3
Trinidad city, Las Animas County	4 106	2 969	127	365	198	148	35	36	220	8
Twin Lakes CDP, Adams County	2 194	1 585	34	81	28	143	293	25	5	-
Two Buttes town, Baca County	38	31	-	-	-	-	-	-	7	-
Vail town, Eagle County	5 386	648	973	920	867	797	811	366	4	-
Victor city, Teller County	370	265	-	51	15	11	2	-	26	-
Vilas town, Baca County	52	35	5	-	-	-	-	-	12	-
Vona town, Kit Carson County	60	46	2	-	-	-	-	-	12	-
Walden town, Jackson County	393	240	5	26	3	2	-	-	117	-
Walsenburg city, Huerfano County	1 713	1 274	72	135	62	24	6	-	140	-
Walsh town, Baca County	405	294	-	23	15	-	-	-	61	12
Ward town, Boulder County	28	28	-	-	-	-	-	-	-	-
Welby CDP, Adams County	4 812	2 629	594	315	140	224	284	113	513	-
Wellington town, Larimer County	965	815	46	55	-	-	-	2	47	-
Westcliffe town, Custer County	240	141	21	23	7	12	3	-	33	-
Westcreek CDP, Douglas County	73	73	-	-	-	-	-	-	-	-
Westminster city	39 459	23 781	3 644	1 442	2 338	3 005	2 651	1 834	764	-
Adams County (part)	23 070	12 206	2 353	1 098	1 849	1 960	1 670	1 198	736	-
Jefferson County (part)	16 389	11 575	1 291	344	489	1 045	981	636	28	-
West Pleasant View CDP, Jefferson County	1 638	807	183	250	64	23	18	56	237	-
Wheat Ridge city, Jefferson County	14 967	7 995	1 538	1 423	1 032	955	1 216	753	30	25
Wiggins town, Morgan County	283	196	3	16	8	2	-	-	58	-
Wiley town, Prowers County	199	138	-	25	-	-	-	-	36	-
Williamsburg town, Fremont County	251	84	-	-	-	-	-	-	167	-
Windsor town	3 714	3 066	155	158	230	31	44	18	12	-
Larimer County (part)	114	114	-	-	-	-	-	-	-	-
Weld County (part)	3 600	2 952	155	158	230	31	44	18	12	-
Winter Park town, Grand County	1 300	219	71	126	188	620	61	2	13	-
Woodland Park city, Teller County	2 701	2 202	71	198	70	50	11	-	88	11
Woodmoor CDP, El Paso County	2 426	2 311	40	49	26	-	-	-	-	-
Wray city, Yuma County	961	783	9	78	23	12	4	-	52	-
Yampa town, Routt County	214	162	3	7	-	-	-	-	42	-
Yuma city, Yuma County	1 395	1 109	10	106	24	-	18	40	88	-

Table 19. **Physical Housing Characteristics: 2000**

[Data based on a sample (except Tables 65-68). For information on confidentiality protection, coverage, sampling error, and nonsampling error, see Appendix G.
For location of definitions, see "How to Use This Census Report"]

State County County Subdivision Place	Total housing units	Year structure built			Rooms			No bedrooms or 1 bedroom	Lacking complete plumbing facilities	Lacking complete kitchen facilities
		1995 to March 2000	1939 or earlier	Median	1 or 2	6 or more	Median			
The State	**1 808 037**	**271 396**	**186 582**	**1 976**	**139 032**	**912 535**	**5.5**	**299 125**	**16 370**	**19 867**
Adams County	132 594	23 821	3 255	1 976	9 009	69 270	5.6	19 870	529	508
Brighton CCD	10 379	2 714	1 022	1 978	539	6 381	6.3	1 046	34	84
Brighton city (part)	6 932	1 623	800	1 976	514	3 553	5.6	966	9	55
Broomfield city (part)	25	-	11	1 942	-	11	5.3	-	-	-
Commerce City city (part)	165	141	17	1 999	-	120	6.4	4	-	-
Thornton city (part)	63	31	-	1 989	-	51	9.0+	-	-	-
Todd Creek CDP	463	271	7	1 996	-	414	7.5	7	-	-
Westminster city (part)	149	122	-	1 997	-	149	8.3	-	-	-
Commerce City CCD	9 202	428	505	1 959	930	3 245	4.8	1 665	57	72
Commerce City city (part)	6 742	229	334	1 959	728	2 225	4.6	1 361	37	52
Derby CDP	2 090	199	114	1 959	145	891	5.2	230	20	20
North Washington CDP (part)	202	-	24	1 956	15	100	5.5	32	-	-
Thornton city (part)	-	-	-	-	-	-	-	-	-	-
East Adams CCD	2 113	476	161	1 981	66	1 308	6.1	142	6	11
Aurora city (part)	26	-	-	1 969	6	5	5.0	6	-	-
Bennett town (part)	739	59	33	1 982	25	405	5.8	64	4	-
Strasburg CDP (part)	297	21	33	1 968	6	178	5.9	20	-	-
North Aurora CCD	13 924	759	588	1 967	2 118	4 907	4.6	3 615	143	74
Aurora city (part)	13 876	748	576	1 967	2 118	4 881	4.6	3 615	143	74
West Adams CCD	96 976	19 444	979	1 978	5 356	53 429	5.8	13 402	289	267
Arvada city (part)	1 073	143	-	1 982	-	664	6.0	49	5	5
Berkley CDP	3 937	465	410	1 970	140	1 558	5.0	514	14	11
Brighton city (part)	-	-	-	-	-	-	-	-	-	-
Broomfield city (part)	5 287	2 521	-	1 994	50	3 756	6.4	144	22	14
Commerce City city (part)	-	-	-	-	-	-	-	-	-	-
Federal Heights city	5 332	1 315	28	1 982	503	1 463	4.5	1 336	39	28
Northglenn city (part)	12 139	1 659	21	1 969	683	7 597	6.5	2 068	23	49
North Washington CDP (part)	21	-	5	1 949	-	12	5.6	-	-	-
Sherrelwood CDP	6 148	133	40	1 963	332	3 531	6.1	989	24	6
Thornton city (part)	29 418	7 845	77	1 983	1 498	17 100	5.9	3 358	80	44
Twin Lakes CDP	2 194	64	11	1 958	156	1 303	6.0	451	8	21
Welby CDP	4 812	558	60	1 974	317	2 119	5.2	664	17	15
Westminster city (part)	22 921	3 893	294	1 980	1 619	11 642	5.6	3 762	51	69
Alamosa County	6 088	611	1 067	1 969	435	2 414	5.1	992	104	142
Alamosa CCD	5 595	555	986	1 969	404	2 164	5.1	943	76	114
Alamosa city	3 173	253	621	1 965	273	965	4.8	702	17	48
Alamosa East CDP	617	58	144	1 972	45	240	5.1	110	-	-
Mosca-Hooper CCD	493	56	81	1 969	31	250	5.5	49	28	28
Hooper town	48	1	18	1 958	5	21	5.3	7	2	2
Arapahoe County	196 835	23 431	4 177	1 979	16 062	106 591	5.8	36 764	650	935
East Arapahoe CCD	2 786	720	254	1 982	82	1 550	5.9	185	14	20
Aurora city (part)	102	10	12	1 973	-	60	5.8	-	-	-
Bennett town (part)	-	-	-	-	-	-	-	-	-	-
Byers CDP	460	59	50	1 975	10	255	5.8	33	5	8
Deer Trail town	274	-	99	1 960	15	115	5.0	44	4	7
Strasburg CDP (part)	228	56	20	1 976	32	114	5.5	48	-	-
South Aurora CCD	119 373	16 338	666	1 981	11 239	59 276	5.5	24 531	448	491
Aurora city (part)	95 043	7 948	553	1 979	8 784	44 920	5.3	19 657	386	406
Foxfield town	276	34	-	1 979	-	268	8.5	-	-	-
Glendale city	2 787	338	30	1 976	882	108	3.1	1 791	20	-
Southwest Arapahoe CCD	74 676	6 373	3 257	1 975	4 741	45 765	6.6	12 048	188	424
Aurora city (part)	27	21	-	1 996	-	27	6.5	-	-	-
Bow Mar town (part)	205	2	-	1 958	-	201	8.5	-	-	-
Castlewood CDP	9 984	639	32	1 979	275	7 500	7.5	869	7	-
Cherry Hills Village city	2 023	218	41	1 971	-	1 897	9.0+	41	-	-
Columbine CDP (part)	650	26	27	1 975	17	530	7.4	25	-	-
Columbine Valley town	452	25	7	1 975	-	433	9.0+	-	-	-
Englewood city	14 879	285	2 299	1 957	1 764	5 205	4.7	4 249	66	28
Greenwood Village city	4 193	849	38	1 982	96	3 159	9.0+	552	6	6
Littleton city (part)	18 025	2 576	575	1 976	1 654	9 018	5.5	4 216	87	220
Sheridan city	2 369	156	174	1 966	247	720	4.4	588	5	5
Southglenn CDP	16 709	791	35	1 975	277	13 545	7.7	689	-	49
Archuleta County	6 212	1 728	210	1 988	376	2 338	5.0	916	257	238
Arboles CCD	518	102	30	1 982	16	229	5.3	59	21	24
Arboles CDP	175	40	4	1 984	8	78	5.3	13	16	16
Pagosa Springs CCD	5 694	1 626	180	1 989	360	2 109	5.0	857	236	214
Pagosa Springs town	784	116	113	1 975	64	243	4.8	109	11	7
Baca County	2 364	114	541	1 958	65	1 060	5.3	307	92	101
Campo CCD	238	-	70	1 952	6	109	5.4	15	28	28
Campo town	92	-	29	1 958	-	32	5.1	6	5	5
Pritchett CCD	191	2	78	1 945	5	94	5.5	25	4	9
Pritchett town	82	-	36	1 943	5	25	4.8	21	4	5
Springfield CCD	1 141	82	216	1 960	25	514	5.3	124	35	34
Springfield town	827	58	177	1 957	16	357	5.2	99	13	22
Vilas town	52	6	6	1 964	-	23	5.3	6	-	2
Walsh CCD	794	30	177	1 962	29	343	5.2	143	25	30
Two Buttes town	38	6	11	1 963	2	14	5.2	4	-	-
Walsh town	405	6	84	1 960	17	153	4.9	96	12	9
Bent County	2 366	162	848	1 949	103	1 181	5.5	243	56	45
Las Animas CCD	1 810	89	684	1 948	88	893	5.5	203	25	13
Las Animas city	1 264	66	498	1 947	78	610	5.4	179	12	11
McClave CCD	398	55	134	1 960	9	226	5.8	21	11	13
Purgatoire Valley CCD	158	18	30	1 963	6	62	4.4	19	20	19
Boulder County	119 900	18 698	8 225	1 977	10 593	64 467	5.8	19 141	680	1 086
Bald Mountain CCD	5 540	465	751	1 974	374	3 261	6.0	707	275	219
Boulder city (part)	114	79	-	1 998	-	68	5.9	-	-	-
Coal Creek CDP (part)	398	24	56	1 971	23	162	5.1	57	23	23
Eldora CDP	270	5	185	1940-	64	60	3.4	86	75	39
Gold Hill CDP	106	-	27	1 972	14	52	4.5	14	14	-
Jamestown town	142	12	45	1 948	4	45	4.8	24	-	-
Nederland town	685	63	125	1 974	71	243	4.8	151	7	12

Table 19. **Physical Housing Characteristics: 2000**—Con.

[Data based on a sample (except Tables 65-68). For information on confidentiality protection, coverage, sampling error, and nonsampling error, see Appendix G.
For location of definitions, see "How to Use This Census Report"]

State County County Subdivision Place	Total housing units	Year structure built			Rooms			No bedrooms or 1 bedroom	Lacking complete plumbing facilities	Lacking complete kitchen facilities
		1995 to March 2000	1939 or earlier	Median	1 or 2	6 or more	Median			
Boulder County—Con.										
Bald Mountain CCD—Con.										
Ward town	28	-	17	1940-	-	14	5.5	7	3	4
Boulder CCD	48 861	2 604	3 767	1 973	6 396	21 876	5.1	10 623	135	413
Boulder city (part)	40 670	2 015	3 379	1 972	6 055	16 206	4.8	10 001	97	381
Eldorado Springs CDP	284	-	87	1 954	82	93	4.1	117	8	8
Gunbarrel CDP (part)	3 889	86	14	1 978	205	2 386	6.3	357	9	9
Lafayette city (part)	90	83	-	1 997	-	83	8.0	-	-	-
Louisville city (part)	116	16	-	1 992	-	116	8.0	-	-	-
Superior town (part)	236	167	12	1 999	4	183	6.7	16	-	-
Lafayette-Louisville CCD	31 175	9 605	1 097	1 987	1 520	19 803	6.4	3 550	81	100
Broomfield city (part)	8 488	1 702	51	1 977	529	5 443	6.5	1 234	20	10
Erie town (part)	1 540	1 481	20	1 999	-	1 270	7.2	16	14	-
Lafayette city (part)	9 076	2 612	494	1 985	331	5 250	5.9	909	25	68
Louisville city (part)	7 203	914	397	1 986	377	4 765	6.4	791	13	16
Superior town (part)	3 462	2 782	-	1 997	277	1 933	6.1	594	-	-
Longmont CCD	33 006	5 952	2 351	1 978	2 127	19 116	6.0	3 963	96	258
Boulder city (part)	13	-	-	1 979	-	13	6.4	-	-	-
Gunbarrel CDP (part)	350	-	-	1 974	-	322	8.1	-	-	-
Longmont city (part)	27 427	5 181	1 881	1 978	1 963	14 936	5.8	3 633	79	247
Lyons town	687	86	186	1 971	44	321	5.3	90	5	5
Niwot CDP	1 528	275	57	1 985	56	1 129	7.7	75	-	-
Upper St. Vrain CCD	1 318	72	259	1 951	176	411	4.7	298	93	96
Allenspark CDP	851	23	209	1 946	93	308	5.0	178	14	14
Chaffee County	8 392	1 391	1 812	1 973	569	3 511	5.2	1 407	227	198
Buena Vista CCD	3 671	678	383	1 976	340	1 530	5.1	707	148	123
Buena Vista town	1 082	189	173	1 972	71	439	5.1	149	-	-
Salida CCD	4 721	713	1 429	1 970	229	1 981	5.2	700	79	75
Poncha Springs town	220	63	27	1 978	10	68	4.9	38	-	2
Salida city	2 751	232	1 172	1 952	140	1 009	5.0	467	31	38
Cheyenne County	1 105	72	276	1 962	14	611	5.8	71	17	27
Cheyenne Wells CCD	750	62	165	1 964	12	410	5.8	61	5	16
Cheyenne Wells town	502	35	117	1 962	10	239	5.4	54	5	16
Kit Carson CCD	355	10	111	1 954	2	201	5.8	10	12	11
Kit Carson town	161	2	47	1 957	-	78	5.4	8	-	-
Clear Creek County	5 128	445	1 230	1 971	342	2 467	5.4	885	225	256
Georgetown CCD	1 660	114	539	1 965	134	586	4.7	341	98	121
Downieville-Lawson-Dumont CDP	166	13	36	1 974	-	92	5.8	23	-	-
Empire town	182	11	69	1 961	31	40	4.0	70	-	2
Georgetown town	652	63	199	1 971	40	253	5.0	95	2	14
Silver Plume town	141	-	100	1940-	29	21	4.0	54	1	6
Idaho Springs CCD	3 468	331	691	1 973	208	1 881	5.7	544	127	135
Idaho Springs city	913	4	479	1940-	72	321	4.8	218	5	14
St. Mary's CDP	210	-	44	1 973	-	35	4.3	57	-	7
Conejos County	3 886	475	955	1 970	185	1 671	5.2	452	132	125
Antonito CCD	864	83	273	1 961	71	349	5.1	142	36	31
Antonito town	391	18	110	1 957	46	140	4.9	97	3	1
Conejos West CCD	835	225	82	1 987	36	290	5.0	76	35	37
La Jara CCD	1 420	84	386	1 963	57	677	5.4	166	46	45
La Jara town	361	24	98	1 965	23	128	5.0	55	6	6
Sanford town	293	20	106	1 962	4	142	5.4	24	6	6
Manassa CCD	767	83	214	1 964	21	355	5.3	68	15	12
Manassa town	396	32	120	1 962	16	187	5.4	40	8	5
Romeo town	135	15	27	1 965	-	56	5.2	8	2	2
Costilla County	2 202	416	399	1 977	214	719	4.8	409	230	222
Blanca CCD	931	215	103	1 982	56	285	4.8	122	78	82
Blanca town	195	20	22	1 976	17	39	4.3	23	11	13
Fort Garland CDP	170	24	21	1 978	19	41	4.7	22	-	-
San Luis CCD	1 271	201	296	1 973	158	434	4.8	287	152	140
San Luis town	372	7	107	1 963	33	117	4.8	74	10	10
Crowley County	1 542	90	572	1 949	32	739	5.4	153	11	12
Ordway CCD	1 294	81	476	1 951	30	606	5.4	131	7	4
Crowley town	77	-	32	1 944	5	33	5.2	10	1	2
Olney Springs town	161	8	64	1 952	4	56	4.9	14	-	-
Ordway town	540	23	214	1 946	13	204	5.1	72	-	2
Sugar City CCD	248	9	96	1 945	2	133	5.7	22	4	8
Sugar City town	156	3	69	1 943	2	61	5.2	22	4	8
Custer County	2 989	892	481	1 984	269	1 143	5.0	540	295	280
Westcliffe CCD	2 989	892	481	1 984	269	1 143	5.0	540	295	280
Silver Cliff town	284	45	65	1 977	21	101	4.8	49	7	6
Westcliffe town	240	21	88	1 969	13	80	4.5	60	2	8
Delta County	12 374	1 806	2 564	1 973	491	5 792	5.4	1 236	242	197
Cedaredge CCD	3 828	640	637	1 976	143	1 848	5.4	330	95	65
Cedaredge town	997	169	161	1 976	53	372	5.0	141	11	10
Orchard City town (part)	1 267	172	199	1 975	20	687	5.6	72	8	4
Delta CCD	4 543	679	891	1 971	144	2 063	5.3	466	26	42
Delta city	2 728	313	606	1 968	88	1 178	5.2	341	18	34
Hotchkiss CCD	2 141	290	484	1 974	133	967	5.3	264	85	71
Crawford town	184	13	42	1 970	13	75	5.2	28	6	6
Hotchkiss town	454	40	121	1 971	17	180	5.1	65	6	6
Orchard City town (part)	-	-	-	-	-	-	-	-	-	-
Paonia CCD	1 862	197	552	1 970	71	914	5.5	176	36	19
Paonia town	710	38	237	1 958	31	309	5.3	85	6	7
Denver County	251 435	13 655	61 605	1 958	37 902	91 107	4.6	79 898	1 559	2 173
Denver CCD	251 435	13 655	61 605	1 958	37 902	91 107	4.6	79 898	1 559	2 173
Denver city	251 435	13 655	61 605	1 958	37 902	91 107	4.6	79 898	1 559	2 173

Table 19. **Physical Housing Characteristics: 2000**—Con.

[Data based on a sample (except Tables 65-68). For information on confidentiality protection, coverage, sampling error, and nonsampling error, see Appendix G.
For location of definitions, see "How to Use This Census Report"]

State County County Subdivision Place	Total housing units	Year structure built			Rooms			No bedrooms or 1 bedroom	Lacking complete plumbing facilities	Lacking complete kitchen facilities
		1995 to March 2000	1939 or earlier	Median	1 or 2	6 or more	Median			
Dolores County	1 193	191	138	1 972	144	416	4.9	219	191	167
Dove Creek CCD	779	120	48	1 972	34	305	5.2	81	60	55
Dove Creek town	322	28	21	1 967	8	111	5.1	18	9	9
Rico CCD	414	71	90	1 970	110	111	4.1	138	131	112
Rico town	215	22	58	1 959	16	60	4.5	31	16	11
Douglas County	63 333	30 324	639	1 994	1 138	50 706	7.3	3 569	143	204
Castle Rock CCD	7 778	2 545	227	1 989	284	5 572	7.0	689	7	6
Castle Rock town (part)	5 242	1 710	124	1 989	265	3 447	6.6	624	7	5
Larkspur town	104	20	50	1 950	7	52	5.5	16	-	-
Perry Park CDP	500	158	10	1 982	-	442	8.0	13	-	-
Parker CCD	20 034	8 383	106	1 993	138	16 868	7.4	507	39	73
Aurora city (part)	-	-	-	-	-	-	-	-	-	-
Castle Rock town (part)	1 703	694	-	1 993	27	1 351	6.7	37	16	-
Cottonwood CDP	349	343	-	1 997	-	271	6.1	-	-	-
Franktown CDP	29	7	-	1 968	-	23	6.6	-	-	-
Grand View Estates CDP	251	39	-	1 977	-	232	7.1	-	-	-
Meridian CDP	138	117	-	1 999	-	21	3.7	69	-	-
Parker town	8 359	4 880	-	1 996	82	6 532	6.8	295	14	26
Stonegate CDP	1 906	847	-	1 994	-	1 872	8.4	-	-	32
The Pinery CDP	2 415	421	-	1 985	-	2 300	9.0+	-	-	7
Sedalia CCD	35 521	19 396	306	1 995	716	28 266	7.4	2 373	97	125
Acres Green CDP	1 046	10	-	1 975	-	916	7.4	-	-	-
Carriage Club CDP	332	234	-	1 997	-	311	9.0+	-	16	8
Castle Pines CDP	2 252	1 353	9	1 996	8	2 142	9.0+	8	-	-
Castle Rock town (part)	541	519	-	1 997	117	55	3.5	291	-	-
Heritage Hills CDP	276	267	-	1 999	-	238	9.0+	-	-	-
Highlands Ranch CDP	25 405	14 894	30	1 996	421	20 326	7.3	1 606	48	86
Littleton city (part)	34	11	-	1 977	-	11	4.8	9	-	-
Lone Tree city	1 935	1 093	-	1 995	71	1 405	7.7	230	-	-
Louviers CDP	113	-	90	1940-	-	63	5.8	-	-	-
Roxborough Park CDP	1 644	646	-	1 992	-	1 436	7.3	-	-	-
Sedalia CDP	88	-	45	1940-	10	38	5.2	24	-	-
Westcreek CDP	73	59	6	1 998	-	30	5.3	-	-	-
Eagle County	22 111	5 227	674	1 986	1 718	9 957	5.3	2 704	153	178
Basalt CCD	2 854	616	139	1 987	164	1 403	5.5	268	30	26
Basalt town (part)	834	245	53	1 989	70	369	5.1	98	-	5
El Jebel CDP	1 510	304	7	1 989	33	861	5.8	78	-	-
Eagle-Gypsum CCD	4 527	1 542	314	1 988	251	2 441	5.7	519	60	68
Eagle town	1 096	377	94	1 988	63	534	5.4	167	5	-
Edwards CDP (part)	851	344	9	1 990	42	581	7.3	61	-	-
Gypsum town	1 229	445	96	1 989	54	631	5.6	116	6	13
Minturn-Red Cliff CCD	14 730	3 069	221	1 986	1 303	6 113	5.1	1 917	63	84
Avon town	2 537	739	9	1 991	340	845	4.7	494	9	-
Eagle-Vail CDP	1 507	84	13	1 984	30	729	5.5	57	-	9
Edwards CDP (part)	3 088	1 317	8	1 994	118	1 618	5.6	168	10	-
Minturn town	458	70	110	1 966	42	147	4.7	67	7	9
Red Cliff town	125	4	65	1940-	14	43	4.9	16	14	14
Vail town	5 386	415	5	1 978	618	1 798	4.7	910	15	48
Elbert County	7 113	2 183	675	1 988	76	5 082	6.6	258	42	28
Agate CCD	231	27	87	1 953	7	136	6.1	23	5	7
Elizabeth CCD	6 304	2 112	376	1 990	61	4 627	6.7	191	32	19
Elizabeth town	531	172	79	1 980	14	280	5.6	41	-	-
Kiowa town	246	86	28	1 981	13	77	4.9	33	-	-
Ponderosa Park CDP	1 047	264	16	1 988	-	913	7.2	2	-	-
Simla CCD	578	44	212	1 955	8	319	5.8	44	5	2
Simla town	264	13	95	1 962	5	132	5.5	22	-	-
El Paso County	202 428	29 713	14 666	1 978	13 060	112 622	5.9	29 354	814	1 186
Black Forest-Peyton CCD	13 366	4 060	634	1 989	93	11 035	7.7	298	80	70
Black Forest CDP	4 633	1 155	232	1 986	10	3 807	7.4	79	12	6
Calhan town	388	66	108	1 975	17	196	5.5	38	-	-
Colorado Springs city (part)	358	170	-	1 995	18	170	5.1	27	-	-
Gleneagle CDP	1 483	636	6	1 993	-	1 451	8.5	8	8	-
Monument town (part)	148	146	-	1 999	-	133	7.4	-	-	-
Ramah town	64	9	31	1 943	-	33	5.6	10	-	2
Woodmoor CDP (part)	2 426	426	8	1 989	-	2 248	9.0+	24	-	-
Cheyenne Mountain CCD	3 381	850	63	1 989	101	2 395	7.8	219	25	22
Colorado Springs city (part)	2 690	664	22	1 990	93	2 044	8.3	159	25	9
Colorado Springs CCD	145 862	16 729	11 419	1 976	11 630	74 237	5.6	26 010	471	816
Cimarron Hills CDP (part)	79	35	-	1 989	34	6	2.6	34	-	-
Colorado Springs city (part)	142 026	16 486	11 363	1 976	11 515	72 310	5.6	25 727	465	806
Fountain city (part)	274	-	7	1 969	12	141	5.6	19	-	-
Security-Widefield CDP (part)	64	-	-	1 976	7	6	3.9	19	-	-
Stratmoor CDP (part)	2 305	120	18	1 972	50	1 088	5.4	164	6	-
Elsmere CCD	9 758	3 511	63	1 988	234	6 447	6.3	378	14	14
Cimarron Hills CDP (part)	5 423	739	10	1 982	228	2 966	5.8	360	14	14
Colorado Springs city (part)	3 194	2 423	6	1 997	-	2 765	7.0	6	-	-
Fountain CCD	17 198	2 160	278	1 975	281	11 438	6.3	830	44	24
Colorado Springs city (part)	-	-	-	-	-	-	-	-	-	-
Fort Carson CDP	1 847	6	59	1 960	67	640	5.1	163	-	-
Fountain city (part)	4 910	1 070	187	1 979	164	2 773	5.9	323	19	18
Security-Widefield CDP (part)	10 102	1 004	16	1 975	50	7 768	6.8	330	25	6
Stratmoor CDP (part)	-	-	-	-	-	-	-	-	-	-
Monument CCD	6 776	643	1 583	1 966	521	3 608	5.7	1 137	40	109
Air Force Academy CDP	1 244	22	-	1 959	5	803	6.0	24	-	-
Colorado Springs city (part)	362	5	65	1 962	59	161	5.2	102	-	-
Manitou Springs city (part)	2 560	76	1 202	1 944	341	940	4.6	759	5	74
Monument town (part)	631	157	44	1 983	22	359	5.8	41	-	2
Palmer Lake town	948	167	224	1 977	44	530	5.9	94	25	23
Woodmoor CDP (part)	-	-	-	-	-	-	-	-	-	-
Pikes Peak CCD	2 066	181	398	1 963	121	1 114	5.7	268	22	20
Cascade-Chipita Park CDP	890	34	113	1 961	29	547	6.1	92	6	-
Colorado Springs city (part)	205	100	5	1 995	-	174	9.0+	-	6	6
Green Mountain Falls town (part)	547	16	247	1 943	54	179	4.8	102	-	4
Manitou Springs city (part)	111	5	-	1 973	-	102	8.2	-	-	-

Table 19. **Physical Housing Characteristics: 2000**—Con.

[Data based on a sample (except Tables 65-68). For information on confidentiality protection, coverage, sampling error, and nonsampling error, see Appendix G.
For location of definitions, see "How to Use This Census Report"]

State County County Subdivision Place	Total housing units	Year structure built			Rooms			No bedrooms or 1 bedroom	Lacking complete plumbing facilities	Lacking complete kitchen facilities
		1995 to March 2000	1939 or earlier	Median	1 or 2	6 or more	Median			
El Paso County—Con.										
Southeastern El Paso CCD	4 021	1 579	228	1 989	79	2 348	5.8	214	118	111
Colorado Springs city (part)	15	-	7	1 971	-	4	5.0	-	-	-
Fountain city (part)	18	18	-	1 997	-	18	6.0	-	-	-
Fremont County	17 145	2 559	3 196	1 974	719	7 360	5.2	1 958	471	404
Canon City CCD	10 542	1 247	1 930	1 973	426	4 597	5.3	1 165	72	42
Brookside town	89	6	20	1 973	-	60	6.0	3	-	-
Canon City city	6 601	667	1 525	1 968	355	2 572	5.1	952	31	16
Florence city (part)	-	-	-	-	-	-	-	-	-	-
Lincoln Park CDP	1 750	89	251	1 973	18	781	5.3	109	13	8
Williamsburg town (part)	2	-	-	1 985	-	-	4.0	-	-	-
Cotopaxi CCD	2 193	504	202	1 979	177	795	5.0	366	328	306
Florence CCD	2 619	452	886	1 968	97	1 097	5.2	328	16	16
Coal Creek town	136	40	37	1 974	-	69	5.5	4	5	3
Florence city (part)	1 607	190	620	1 958	90	677	5.2	246	2	10
Rockvale town	184	34	106	1940-	-	67	5.1	17	2	-
Williamsburg town (part)	249	76	10	1 988	-	95	5.3	-	3	3
Penrose-Portland CCD	1 791	356	178	1 979	19	871	5.5	99	55	40
Penrose CDP	1 573	325	156	1 978	9	773	5.5	80	45	30
Garfield County	17 336	3 470	1 693	1 980	1 145	7 619	5.2	2 336	117	118
Glenwood Springs CCD	8 335	1 318	887	1 977	772	3 695	5.2	1 317	82	75
Carbondale town	1 846	442	122	1 982	148	713	5.1	233	20	14
Glenwood Springs city	3 405	350	564	1 973	365	1 328	4.9	684	26	16
Grand Valley CCD	2 338	527	114	1 986	110	763	5.0	243	26	21
Battlement Mesa CDP	1 621	457	13	1 989	65	473	5.0	153	-	-
Parachute town	408	23	43	1 982	23	123	4.9	45	-	3
New Castle CCD	2 841	853	313	1 984	92	1 540	5.7	252	9	-
New Castle town	746	346	126	1 994	28	390	5.6	62	-	-
Silt town	666	165	64	1 979	34	277	5.2	95	-	-
Rifle CCD	3 822	772	379	1 980	171	1 621	5.2	524	-	22
Rifle city	2 630	402	266	1 978	128	1 050	5.0	391	-	22
Gilpin County	2 929	729	596	1 973	316	1 161	4.9	794	382	359
Central City CCD	2 929	729	596	1 973	316	1 161	4.9	794	382	359
Black Hawk city	77	-	75	1940-	-	46	5.9	22	2	2
Central City city	396	170	200	1940-	43	115	4.7	130	19	21
Coal Creek CDP (part)	106	9	26	1 963	18	57	5.7	27	10	10
Grand County	10 894	2 059	743	1 979	835	3 465	4.6	1 642	96	123
Granby CCD	9 466	1 811	491	1 979	745	2 876	4.4	1 461	67	100
Fraser town	653	113	50	1 978	46	106	4.2	80	5	8
Granby town	640	113	52	1 975	63	267	5.1	100	3	3
Grand Lake town	779	109	99	1 976	44	157	4.2	122	-	-
Hot Sulphur Springs town (part)	197	16	51	1 972	14	63	4.9	31	3	-
Tabernash CDP	93	-	43	1 971	16	41	4.2	23	7	-
Winter Park town	1 300	188	14	1 980	200	197	3.9	325	-	5
Kremmling CCD	1 428	248	252	1 975	90	589	5.2	181	29	23
Hot Sulphur Springs town (part)	3	-	-	1 945	-	3	6.0	-	-	-
Kremmling town	658	58	120	1 970	55	276	5.1	98	7	4
Gunnison County	9 135	1 595	1 010	1 978	971	3 117	4.6	1 679	453	455
Crested Butte CCD	2 916	652	229	1 983	299	796	4.3	412	30	43
Crested Butte town	955	218	192	1 978	112	248	4.2	173	6	12
Mount Crested Butte town	1 031	85	-	1 980	70	171	4.0	100	2	4
Gunnison CCD	5 154	762	694	1 976	551	1 895	4.8	989	300	286
Gunnison city	2 259	311	415	1 971	302	648	4.3	494	6	6
Pitkin town	198	4	67	1 957	32	83	5.0	40	56	49
Sapinero CCD	631	115	34	1 978	60	316	5.5	141	58	49
Somerset CCD	434	66	53	1 980	61	110	4.3	137	65	77
Marble town	83	21	10	1 984	4	35	5.1	13	2	2
Hinsdale County	1 304	427	72	1 985	214	500	5.0	282	31	33
Lake City CCD	1 304	427	72	1 985	214	500	5.0	282	31	33
Lake City town	414	96	51	1 982	25	139	4.9	58	5	14
Huerfano County	4 599	682	1 396	1 967	370	1 527	4.9	883	213	224
Gardner CCD	487	82	154	1 974	53	158	4.6	122	84	83
La Veta CCD	1 599	181	347	1 975	116	538	4.9	216	42	36
La Veta town	559	51	220	1 967	47	194	4.9	110	5	3
Walsenburg CCD	2 513	419	895	1 953	201	831	4.9	545	87	105
Walsenburg city	1 713	90	793	1 942	141	533	4.7	458	37	59
Jackson County	1 145	101	299	1 959	128	479	5.0	227	107	85
Walden CCD	1 145	101	299	1 959	128	479	5.0	227	107	85
Walden town	393	17	105	1 956	24	169	5.1	65	1	-
Jefferson County	212 488	22 434	7 095	1 976	10 945	128 888	6.3	25 776	1 100	1 555
Central Jefferson CCD	9 800	1 051	996	1 976	258	7 000	6.9	744	87	64
Evergreen CDP	3 832	309	313	1 975	98	2 800	6.9	207	13	22
Indian Hills CDP	486	15	170	1 947	14	283	5.9	71	11	9
Kittredge CDP	457	39	92	1 965	7	190	5.2	31	-	-
Morrison town (part)	109	-	42	1 954	6	57	5.9	20	-	-
Golden CCD	12 601	2 136	1 134	1 976	722	7 279	6.1	1 580	142	156
Applewood CDP (part)	-	-	-	-	-	-	-	-	-	-
Arvada city (part)	129	111	-	1 999	-	129	7.9	-	20	20
Coal Creek CDP (part)	662	87	8	1 970	44	402	6.1	132	36	28
Genesee CDP	1 560	249	8	1 985	8	1 380	8.2	8	8	8
Golden city (part)	6 913	1 389	677	1 975	580	2 901	5.0	1 264	36	57
Morrison town (part)	46	-	25	1940-	8	11	4.3	15	-	1
West Pleasant View CDP (part)	126	13	-	1 974	-	71	5.8	8	-	-
Northeast Jefferson CCD	180 978	17 939	4 194	1 975	9 716	107 608	6.2	22 981	493	1 040
Applewood CDP (part)	3 095	319	22	1 968	101	2 335	7.5	329	21	6
Arvada city (part)	38 421	3 154	709	1 974	1 830	25 281	6.6	3 752	62	261
Bow Mar town (part)	89	-	-	1 958	-	89	8.4	-	-	-
Broomfield city (part)	551	44	11	1 981	-	384	6.1	12	-	-
Columbine CDP (part)	8 120	593	35	1 975	42	6 884	7.6	123	7	7
East Pleasant View CDP	144	-	17	1 963	-	90	6.2	16	-	-

Table 19. **Physical Housing Characteristics: 2000**—Con.

[Data based on a sample (except Tables 65-68). For information on confidentiality protection, coverage, sampling error, and nonsampling error, see Appendix G.
For location of definitions, see "How to Use This Census Report"]

State County County Subdivision Place	Total housing units	Year structure built			Rooms			No bedrooms or 1 bedroom	Lacking complete plumbing facilities	Lacking complete kitchen facilities
		1995 to March 2000	1939 or earlier	Median	1 or 2	6 or more	Median			
Jefferson County—Con.										
Northeast Jefferson CCD—Con.										
Edgewater city	2 366	52	502	1 957	290	699	4.4	603	14	7
Golden city (part)	302	-	-	1 974	23	212	7.1	30	-	-
Ken Caryl CDP	11 042	1 633	20	1 984	136	8 280	7.0	377	7	-
Lakeside town	12	-	3	1 944	-	-	4.0	6	-	-
Lakewood city	62 433	4 827	1 411	1 973	4 978	30 334	5.4	11 539	229	640
Littleton city (part)	-	-	-	-	-	-	-	-	-	-
Morrison town (part)	-	-	-	-	-	-	-	-	-	-
Mountain View town	296	-	133	1 942	17	83	4.5	61	9	7
Superior town (part)	-	-	-	-	-	-	-	-	-	-
Westminster city (part)	16 389	2 834	42	1 984	630	10 468	6.2	1 553	35	8
West Pleasant View CDP (part)	1 512	9	168	1 964	102	567	5.0	201	13	23
Wheat Ridge city	14 967	430	909	1 962	1 004	6 215	5.0	2 680	52	28
South Jefferson CCD	9 109	1 308	771	1 984	249	7 001	7.3	471	378	295
Aspen Park CDP	312	19	-	1 979	4	246	6.8	10	4	4
Columbine CDP (part)	-	-	-	-	-	-	-	-	-	-
Littleton city (part)	86	77	-	1 999	-	86	9.0+	-	-	-
Morrison town (part)	-	-	-	-	-	-	-	-	-	-
Kiowa County	817	54	204	1 957	29	415	5.5	73	20	34
Eads CCD	515	22	142	1 956	13	245	5.4	51	13	15
Eads town	387	14	125	1 952	13	158	5.2	49	8	10
Haswell CCD	82	8	27	1 948	1	49	6.2	3	7	12
Haswell town	45	4	16	1 945	1	24	5.8	3	4	9
Sheridan Lake CCD	220	24	35	1 963	15	121	5.7	19	-	7
Sheridan Lake town	37	11	4	1 972	7	11	4.3	9	-	5
Kit Carson County	3 430	298	904	1 964	138	1 909	5.8	342	83	86
Burlington CCD	2 051	228	414	1 971	99	1 127	5.8	211	51	64
Bethune town	89	14	10	1 981	2	48	5.6	3	3	2
Burlington city	1 403	168	240	1 970	81	717	5.6	181	16	30
Flagler CCD	676	33	265	1 951	12	393	5.8	72	17	14
Flagler town	313	14	138	1 947	4	168	5.7	36	4	9
Seibert town	112	7	36	1 957	8	45	5.2	18	8	-
Stratton CCD	703	37	225	1 954	27	389	5.8	59	15	8
Stratton town	354	15	101	1 957	18	178	5.5	37	8	6
Vona town	60	-	30	1 940	3	19	5.1	3	-	-
Lake County	3 913	374	1 363	1 960	357	1 628	5.1	666	82	90
Leadville CCD	3 432	273	1 344	1 955	277	1 508	5.2	577	75	77
Leadville city	1 499	44	1 052	1940-	148	688	5.3	306	16	13
Leadville North CDP	796	23	178	1 957	27	384	5.4	60	3	3
Leadville North CCD	481	101	19	1 976	80	120	4.4	89	7	13
La Plata County	20 765	3 919	2 064	1 980	1 396	8 906	5.2	2 636	246	313
Bayfield CCD	3 485	878	207	1 984	189	1 679	5.4	336	37	27
Bayfield town	588	88	74	1 981	7	254	5.3	32	3	3
Durango CCD	13 179	2 185	1 511	1 978	1 036	5 340	5.0	1 939	84	169
Durango city	5 813	691	1 219	1 965	497	2 104	4.9	1 005	24	57
Durango Southwest CCD	2 012	430	173	1 984	93	989	5.5	160	55	58
Ignacio CCD	2 089	426	173	1 980	78	898	5.3	201	70	59
Ignacio town	307	34	58	1 970	16	115	5.0	43	2	2
Larimer County	105 392	19 921	8 381	1 979	5 871	56 436	5.7	11 462	863	1 150
Berthoud CCD	4 091	860	409	1 980	57	2 672	6.4	208	-	10
Berthoud town (part)	1 898	534	331	1 984	41	1 005	5.7	142	-	-
Campion CDP (part)	348	16	-	1 979	4	218	6.2	23	-	-
Estes Park CCD	7 561	1 284	1 247	1 975	716	3 692	5.4	1 162	125	171
Estes Park town	3 537	822	334	1 980	451	1 528	5.2	661	21	67
Fort Collins CCD	56 496	9 386	3 800	1 979	3 894	28 126	5.5	7 215	81	287
Fort Collins city (part)	46 878	8 289	3 170	1 980	3 684	22 730	5.4	6 753	65	279
Laporte CDP (part)	1 078	96	112	1 973	26	542	5.5	53	-	-
Livermore CCD	4 087	855	229	1 980	123	1 996	5.4	457	406	333
Red Feather Lakes CDP	1 172	324	37	1 991	32	524	5.3	133	319	255
Loveland CCD	29 095	6 193	2 251	1 979	997	17 456	6.1	2 258	228	328
Campion CDP (part)	259	32	37	1 980	-	146	5.8	-	-	-
Fort Collins city (part)	888	864	-	1 999	12	600	6.5	12	-	-
Loveland city	20 321	3 716	1 752	1 978	748	11 547	5.9	1 761	23	140
Windsor town (part)	100	100	-	1 999	-	89	7.7	-	-	-
Timnath-Wellington CCD	4 062	1 343	445	1 984	84	2 494	6.2	162	23	21
Fort Collins city (part)	-	-	-	-	-	-	-	-	-	-
Laporte CDP (part)	40	-	-	1 974	-	15	5.2	-	-	-
Timnath town	90	4	44	1 945	5	54	5.8	13	-	-
Wellington town	965	346	138	1 981	24	507	5.6	47	-	2
Windsor town (part)	14	6	-	1 959	-	14	9.0+	-	-	-
Las Animas County	7 629	699	3 060	1 953	464	3 096	5.1	1 256	287	301
Aguilar CCD	764	66	326	1 959	11	257	5.0	124	43	51
Aguilar town	326	4	192	1940-	1	95	4.9	55	16	23
Branson CCD	139	11	62	1 951	8	81	5.7	8	7	-
Branson town	56	6	24	1 953	3	17	5.0	3	4	-
Kim CCD	207	13	52	1 953	7	111	5.7	12	7	15
Kim town	56	-	2	1 954	-	21	4.8	3	-	2
Model CCD	73	19	20	1 974	9	38	5.6	9	14	18
Trinidad CCD	5 459	446	2 293	1 951	391	2 268	5.2	982	130	148
Cokedale town	98	-	89	1940-	-	33	4.8	20	-	-
Starkville town	62	4	36	1940-	6	17	4.8	9	2	2
Trinidad city	4 106	204	1 828	1 946	344	1 690	5.1	813	59	75
Weston CCD	987	144	307	1 971	38	341	4.9	121	86	69
Lincoln County	2 406	114	699	1 960	53	1 201	5.5	243	32	36
Arriba CCD	225	6	97	1 950	6	129	6.1	31	3	5
Arriba town (part)	122	2	45	1 953	1	56	5.3	24	2	2
Hugo CCD	606	48	245	1 952	2	323	5.7	51	11	8
Arriba town (part)	-	-	-	-	-	-	-	-	-	-
Hugo town	446	31	188	1 949	2	215	5.4	46	-	-
Karval CCD	339	15	93	1 964	4	152	5.3	20	14	15

Table 19. **Physical Housing Characteristics: 2000**—Con.

[Data based on a sample (except Tables 65-68). For information on confidentiality protection, coverage, sampling error, and nonsampling error, see Appendix G.
For location of definitions, see "How to Use This Census Report"]

State County County Subdivision Place	Total housing units	Year structure built			Rooms			No bedrooms or 1 bedroom	Lacking complete plumbing facilities	Lacking complete kitchen facilities
		1995 to March 2000	1939 or earlier	Median	1 or 2	6 or more	Median			
Lincoln County—Con.										
Limon CCD	1 236	45	264	1 964	41	597	5.4	141	4	8
Genoa town	72	-	32	1 942	4	32	5.3	10	-	-
Limon town	959	37	156	1 967	30	419	5.2	124	4	6
Logan County	8 424	863	2 394	1 959	328	4 055	5.4	962	72	67
Crook CCD	243	22	84	1 953	-	123	5.5	3	-	-
Crook town	79	3	23	1 948	-	21	4.8	3	-	-
Fleming CCD	717	67	273	1 952	20	396	5.8	62	12	14
Fleming town	222	12	105	1 943	16	91	5.2	47	12	12
Sterling city (part)	52	4	-	1 980	4	4	4.3	4	-	-
Merino CCD	435	35	166	1 953	-	290	6.3	16	24	28
Atwood CDP	69	10	16	1 959	-	54	6.7	-	-	-
Merino town	133	7	66	1 941	-	67	5.5	4	16	18
Peetz CCD	245	10	85	1 950	2	159	6.0	7	-	-
Peetz town	113	10	31	1 965	2	79	5.9	7	-	-
Sterling CCD	6 784	729	1 786	1 960	306	3 087	5.3	874	36	25
Iliff town	139	28	44	1 968	2	49	5.1	17	-	6
Padroni CDP	29	6	-	1 978	6	16	5.6	6	-	-
Sterling city (part)	5 113	501	1 451	1 958	298	1 882	5.0	831	27	19
Mesa County	48 427	8 030	4 672	1 977	2 157	21 620	5.3	4 963	282	496
Clifton CCD	9 196	1 680	742	1 979	216	3 443	5.1	595	21	16
Clifton CDP (part)	5 162	1 094	136	1 981	144	1 421	4.9	352	-	-
Fruitvale CDP (part)	1 074	261	13	1 984	8	623	5.8	53	-	-
Grand Junction city (part)	-	-	-	-	-	-	-	-	-	-
Orchard Mesa CDP (part)	65	-	12	1 964	-	38	5.8	-	-	-
Palisade town	1 128	107	266	1 974	29	335	4.8	107	9	10
Collbran CCD	1 136	185	307	1 975	91	435	5.0	191	60	63
Collbran town	174	11	70	1 960	-	71	5.0	13	-	3
De Beque CCD	350	91	102	1 975	9	170	5.4	21	3	2
De Beque town	213	36	88	1 964	6	87	5.2	14	-	-
Fruita CCD	5 822	1 469	623	1 981	108	2 938	5.5	343	31	41
Fruita city (part)	2 549	752	183	1 984	71	876	5.1	238	12	22
Grand Junction city (part)	604	127	-	1 983	13	473	6.6	19	-	-
Glade Park-Gateway CCD	828	166	47	1 979	28	448	5.7	56	52	52
Fruita city (part)	84	25	-	1 988	-	70	6.3	-	-	-
Grand Junction city (part)	112	7	-	1 977	-	104	7.2	-	-	-
Redlands CDP (part)	44	10	9	1 949	-	28	6.2	-	-	-
Grand Junction CCD	30 300	4 241	2 722	1 975	1 686	13 778	5.3	3 727	92	310
Clifton CDP (part)	1 439	118	42	1 982	11	557	5.2	27	-	-
Fruitvale CDP (part)	1 656	369	7	1 984	-	1 154	6.0	7	-	-
Grand Junction city (part)	18 156	2 443	2 300	1 972	1 459	7 275	5.0	3 234	58	291
Orchard Mesa CDP (part)	2 399	264	74	1 978	49	1 268	5.6	152	9	8
Redlands CDP (part)	3 216	405	149	1 975	27	2 223	6.4	67	11	11
Whitewater-Kahnah Creek CCD	795	198	129	1 978	19	408	5.6	30	23	12
Orchard Mesa CDP (part)	-	-	-	-	-	-	-	-	-	-
Mineral County	1 119	179	210	1 976	90	391	4.9	195	32	39
Creede CCD	1 119	179	210	1 976	90	391	4.9	195	32	39
Creede town	267	8	103	1 961	13	84	4.7	51	2	4
Moffat County	5 635	627	426	1 975	257	2 544	5.3	598	72	77
Craig CCD	5 174	604	383	1 975	256	2 344	5.3	538	70	75
Craig city	3 828	332	318	1 975	177	1 689	5.2	437	16	21
Dinosaur CCD	256	14	13	1 970	1	84	4.8	53	2	2
Dinosaur town	151	9	13	1 974	1	54	4.9	18	2	2
Maybell-Powder Wash CCD	205	9	30	1 972	-	116	5.8	7	-	-
Montezuma County	10 497	1 624	1 104	1 977	552	4 275	5.2	1 328	199	201
Cortez CCD	6 752	927	557	1 976	305	2 812	5.2	734	70	81
Cortez city	3 503	346	307	1 972	184	1 227	4.9	459	19	23
Towaoc CDP (part)	-	-	-	-	-	-	-	-	-	-
Dolores CCD	1 609	294	217	1 979	97	649	5.1	269	45	46
Dolores town	436	42	135	1 963	27	142	4.9	69	-	4
Mancos CCD	1 394	244	275	1 976	97	533	5.1	239	57	51
Mancos town	558	86	152	1 970	41	184	4.9	82	-	1
Pleasant View CCD	221	70	14	1 975	-	95	5.2	8	-	-
Ute Mountain CCD	521	89	41	1 982	53	186	5.0	78	27	23
Towaoc CDP (part)	357	66	23	1 983	38	109	4.9	56	20	12
Montrose County	14 202	2 776	1 909	1 977	537	6 206	5.3	1 336	153	198
Montrose CCD	10 392	2 274	1 328	1 978	395	4 610	5.3	1 016	48	96
Montrose city	5 557	915	869	1 975	322	2 267	5.1	788	6	17
Nucla CCD	1 434	116	215	1 971	83	471	4.9	186	65	62
Naturita town	312	29	11	1 972	16	77	4.5	35	2	2
Nucla town	378	2	68	1 964	22	118	4.9	50	11	9
Olathe CCD	2 376	386	366	1 975	59	1 125	5.4	134	40	40
Olathe town	580	44	119	1 969	21	158	4.8	81	6	6
Morgan County	10 410	779	2 336	1 964	625	5 009	5.4	1 340	51	44
Brush CCD	3 060	279	852	1 961	147	1 426	5.4	432	12	9
Brush city	1 924	154	460	1 960	127	787	5.1	374	6	6
Hillrose town	114	13	20	1 969	3	46	5.1	3	-	3
Fort Morgan CCD	5 880	331	1 227	1 963	412	2 969	5.5	808	27	28
Fort Morgan city	4 082	215	923	1 961	342	1 975	5.4	699	14	6
Log Lane Village town	317	17	-	1 973	20	82	4.9	33	-	2
Weldona CCD	577	41	111	1 976	31	143	5.0	44	7	-
Wiggins CCD	893	128	146	1 971	35	471	5.7	56	5	7
Wiggins town	283	46	31	1 973	9	147	5.6	13	-	-
Otero County	8 813	574	3 127	1 954	488	4 002	5.3	1 315	72	54
Cheraw CCD	809	65	337	1 949	8	425	5.7	41	3	2
Cheraw town	106	2	34	1 960	4	46	5.2	13	3	2
Fowler CCD	798	47	358	1 948	31	379	5.4	93	2	6
Fowler town	595	30	247	1 950	24	263	5.3	75	-	2
La Junta CCD	4 097	248	1 331	1 956	271	1 882	5.3	719	37	22
La Junta city	3 340	184	1 132	1 955	220	1 508	5.3	594	16	16
Swink town	280	13	87	1 962	23	133	5.4	50	-	-

Table 19. **Physical Housing Characteristics: 2000**—Con.

[Data based on a sample (except Tables 65-68). For information on confidentiality protection, coverage, sampling error, and nonsampling error, see Appendix G.
For location of definitions, see "How to Use This Census Report"]

State County County Subdivision Place	Total housing units	Year structure built			Rooms			No bedrooms or 1 bedroom	Lacking complete plumbing facilities	Lacking complete kitchen facilities
		1995 to March 2000	1939 or earlier	Median	1 or 2	6 or more	Median			
Otero County—Con.										
Manzanola CCD	501	73	185	1 953	10	195	5.1	43	12	9
Manzanola town	214	14	97	1 945	6	64	5.0	28	8	7
Rocky Ford CCD	2 531	136	896	1 952	168	1 073	5.2	417	18	15
Rocky Ford city	1 858	106	652	1 951	163	690	5.0	381	18	15
Timpas CCD	77	5	20	1 970	-	48	5.9	2	-	-
Ouray County	2 146	506	428	1 983	118	1 010	5.4	303	29	36
Ouray CCD	2 146	506	428	1 983	118	1 010	5.4	303	29	36
Loghill Village CDP	182	85	-	1 994	2	133	6.6	6	-	-
Ouray city	580	58	262	1 963	34	224	5.1	94	-	2
Ridgway town	314	89	85	1 985	20	124	5.1	31	-	5
Park County	10 697	2 976	673	1 985	1 540	3 882	4.8	2 348	1 674	1 622
Fairplay CCD	8 558	2 349	556	1 984	1 075	3 415	4.9	1 633	1 223	1 153
Alma town	140	18	80	1940-	20	33	4.1	53	9	7
Fairplay town	333	49	85	1 971	28	133	5.0	51	5	8
Lake George CCD	2 139	627	117	1 986	465	467	4.4	715	451	469
Phillips County	2 014	87	717	1 955	86	1 106	5.8	245	18	16
Haxtun CCD	724	34	329	1 945	19	387	5.7	92	4	6
Haxtun town	493	12	208	1 948	18	218	5.2	82	4	6
Paoli town	29	8	15	1940-	1	6	4.8	5	-	-
Holyoke CCD	1 290	53	388	1 960	67	719	5.9	153	14	10
Holyoke city	963	39	273	1 962	67	477	5.5	146	4	-
Pitkin County	10 096	1 497	570	1 978	1 593	3 983	4.7	2 409	104	211
Aspen CCD	6 162	812	471	1 976	1 115	2 126	4.3	1 724	71	133
Aspen city (part)	4 255	496	345	1 975	937	1 181	4.0	1 359	13	82
Snowmass Village CCD	3 934	685	99	1 982	478	1 857	5.3	685	33	78
Aspen city (part)	91	84	-	1 999	51	25	2.4	58	4	4
Basalt town (part)	349	109	-	1 993	24	163	5.2	40	-	4
Snowmass Village town	1 760	270	11	1 983	250	800	5.1	367	2	39
Prowers County	5 977	414	1 431	1 962	211	2 591	5.2	752	69	103
Granada CCD	477	33	116	1 963	29	179	5.1	55	3	-
Granada town	238	27	41	1 967	29	83	5.0	48	3	-
Holly CCD	697	59	181	1 957	48	299	5.2	83	28	40
Hartman town	50	2	16	1 946	8	4	4.7	8	2	5
Holly town	441	25	126	1 956	35	190	5.2	64	20	26
Lamar CCD	4 617	320	1 107	1 962	127	2 004	5.2	604	9	34
Lamar city	3 693	200	898	1 960	104	1 514	5.1	552	9	34
Wiley town	199	44	48	1 976	4	93	5.4	15	-	-
Two Butte Creek CCD	186	2	27	1 959	7	109	6.1	10	29	29
Pueblo County	58 926	8 102	11 342	1 966	3 205	26 742	5.3	8 550	513	583
Avondale CCD	1 017	69	234	1 963	53	473	5.4	117	6	22
Avondale CDP	277	30	27	1 959	12	129	5.3	46	-	5
Colorado City-Rye CCD	1 950	443	220	1 976	95	880	5.2	239	124	100
Beulah Valley CDP (part)	21	9	6	1 968	-	21	6.4	-	-	-
Colorado City CDP	890	255	16	1 979	22	441	5.5	56	28	19
Rye town	131	2	34	1 960	4	36	4.7	30	-	-
Huerfano Valley CCD	363	77	70	1 979	8	191	5.6	21	7	7
Northeast Pueblo CCD	396	35	62	1 959	17	170	5.3	34	14	14
Boone town	143	7	23	1 956	1	38	4.9	12	4	4
Pueblo CCD	45 372	3 110	10 273	1 960	2 940	19 094	5.1	7 810	263	409
Beulah Valley CDP (part)	738	136	252	1 971	14	321	5.2	82	-	-
Pueblo city (part)	43 119	2 629	9 820	1 959	2 881	18 034	5.1	7 615	245	397
Pueblo West CCD	6 552	4 025	42	1 996	54	3 738	5.8	160	80	25
Pueblo West CDP	6 430	4 017	28	1 996	54	3 700	5.8	136	66	11
St. Charles Mesa CCD	3 276	343	441	1 972	38	2 196	6.4	169	19	6
Pueblo city (part)	-	-	-	-	-	-	-	-	-	-
Salt Creek CDP	237	25	108	1 945	6	92	4.7	53	-	-
Rio Blanco County	2 855	221	319	1 974	120	1 359	5.4	314	32	26
Meeker CCD	1 779	165	285	1 974	47	881	5.5	194	28	10
Meeker town	1 038	44	210	1 973	33	487	5.4	144	-	3
Rangely CCD	1 076	56	34	1 976	73	478	5.3	120	4	16
Rangely town	898	34	24	1 975	64	399	5.3	103	4	12
Rio Grande County	6 003	871	1 408	1 969	254	2 738	5.3	940	111	92
Del Norte CCD	2 755	545	452	1 974	106	1 225	5.3	402	93	72
Del Norte town	746	41	201	1 956	51	260	5.0	111	18	13
South Fork town	608	195	10	1 990	31	270	5.3	79	-	2
Monte Vista CCD	2 745	296	796	1 965	115	1 250	5.3	453	-	3
Monte Vista city	1 831	123	646	1 957	115	771	5.2	411	-	3
Sargent CCD	503	30	160	1 958	33	263	5.6	85	18	17
Center town (part)	4	1	-	1 967	1	3	9.0+	1	-	1
Routt County	11 217	2 403	1 029	1 980	778	4 697	5.1	1 527	83	132
Hayden CCD	1 028	214	139	1 976	60	448	5.3	107	4	14
Hayden town	670	98	95	1 974	28	295	5.3	64	-	-
Oak Creek CCD	1 424	219	317	1 976	63	705	5.5	207	37	31
Oak Creek town	446	35	170	1 951	38	131	4.7	118	15	11
Steamboat Springs CCD	8 319	1 913	422	1 982	633	3 317	5.0	1 157	22	67
Steamboat Springs city	6 381	1 528	286	1 982	524	2 034	4.7	998	12	57
Yampa CCD	446	57	151	1 962	22	227	5.5	56	20	20
Yampa town	214	19	74	1 967	2	104	5.4	12	-	-
Saguache County	3 087	498	508	1 974	299	1 078	4.9	582	167	164
Center CCD	1 307	106	227	1 968	116	486	5.0	239	30	24
Center town (part)	836	39	139	1 965	81	258	4.8	168	17	15
Cochetopa CCD	98	12	13	1 980	17	37	4.8	17	9	9
Saguache CCD	1 682	380	268	1 978	166	555	4.8	326	128	131
Bonanza town	38	3	20	1940-	-	9	4.2	3	19	16
Crestone town	82	10	18	1 966	13	16	4.0	33	5	7
Moffat town	57	2	23	1 963	2	23	5.0	8	4	2
Saguache town	327	49	107	1 961	12	120	4.9	43	2	-

Table 19. **Physical Housing Characteristics: 2000**—Con.

[Data based on a sample (except Tables 65-68). For information on confidentiality protection, coverage, sampling error, and nonsampling error, see Appendix G.
For location of definitions, see "How to Use This Census Report"]

State County County Subdivision Place	Total housing units	Year structure built			Rooms			No bedrooms or 1 bedroom	Lacking complete plumbing facilities	Lacking complete kitchen facilities
		1995 to March 2000	1939 or earlier	Median	1 or 2	6 or more	Median			
San Juan County	632	39	307	1 945	66	253	5.0	109	40	37
Silverton CCD	632	39	307	1 945	66	253	5.0	109	40	37
Silverton town	432	27	296	1940-	10	194	5.3	42	8	10
San Miguel County	5 197	1 249	537	1 988	980	1 765	4.5	1 464	176	267
Gladel CCD	75	11	14	1 965	5	23	4.4	12	7	5
Norwood CCD	754	159	136	1 978	75	331	5.2	136	70	76
Norwood town	253	64	52	1 975	19	114	5.3	31	5	5
Telluride CCD	4 368	1 079	387	1 990	900	1 411	4.3	1 316	99	186
Mountain Village town	1 148	397	5	1 993	362	365	4.0	438	2	48
Ophir town	58	17	7	1 982	2	18	5.0	7	-	-
Sawpit town	15	-	12	1940-	3	4	3.4	6	6	6
Telluride town	1 776	307	297	1 983	330	435	4.0	543	9	53
Sedgwick County	1 387	32	605	1 945	67	740	5.7	169	47	52
Julesburg CCD	1 156	24	488	1 945	59	589	5.6	145	39	44
Julesburg town	699	15	250	1 950	38	385	5.8	104	20	22
Ovid town	172	3	89	1940-	10	59	5.1	15	9	12
Sedgwick town	119	4	60	1940-	9	42	5.0	23	4	4
Table Land CCD	231	8	117	1940-	8	151	6.4	24	8	8
Summit County	24 201	6 230	380	1 983	3 042	7 193	4.6	5 148	87	448
Breckenridge CCD	16 420	4 605	237	1 985	2 391	4 803	4.5	3 900	72	429
Blue River town	555	115	2	1 983	9	274	5.5	44	4	6
Breckenridge town	4 249	794	96	1 980	700	648	3.9	1 264	4	70
Frisco town	2 757	886	52	1 989	132	811	4.7	420	14	19
Keystone CDP (part)	2 088	858	36	1 988	640	329	3.3	755	25	25
Montezuma town	36	4	15	1 961	6	8	4.9	10	2	2
Silverthorne town (part)	-	-	-	-	-	-	-	-	-	-
Silverthorne CCD	7 781	1 625	143	1 979	651	2 390	4.7	1 248	15	19
Dillon town	1 277	107	7	1 976	72	319	4.8	166	-	6
Keystone CDP (part)	480	147	-	1 984	56	80	4.2	114	-	-
Silverthorne town (part)	1 566	624	6	1 990	94	633	5.0	146	5	5
Teller County	10 362	2 239	1 073	1 982	786	5 131	5.5	1 611	403	410
Cripple Creek CCD	2 154	450	811	1 975	247	718	4.7	559	161	164
Cripple Creek city	743	182	386	1940-	61	212	4.5	174	12	12
Victor city	370	6	313	1940-	53	118	4.7	121	24	32
Divide CCD	8 208	1 789	262	1 983	539	4 413	5.7	1 052	242	246
Green Mountain Falls town (part)	39	5	15	1 948	-	10	4.5	-	-	-
Woodland Park city	2 701	433	112	1 982	117	1 516	5.8	261	-	8
Washington County	2 307	121	802	1 953	36	1 210	5.6	198	41	51
Akron CCD	1 253	61	459	1 952	18	626	5.5	139	15	25
Akron town	836	31	289	1 953	18	389	5.3	119	3	13
Cope CCD	304	10	68	1 959	2	161	5.7	15	4	9
Linden CCD	271	14	83	1 957	6	140	5.6	14	14	9
Otis CCD	479	36	192	1 947	10	283	5.9	30	8	8
Otis town	251	14	95	1 948	6	118	5.4	21	5	5
Weld County	66 194	13 291	9 059	1 975	3 952	34 874	5.7	8 323	534	596
Ault CCD	2 092	374	621	1 971	96	1 079	5.6	222	45	29
Ault town	567	68	180	1 971	25	233	5.1	75	7	7
Nunn town	177	29	72	1 952	5	77	5.3	19	7	6
Pierce town	312	46	57	1 973	9	174	5.8	23	3	3
Severance town (part)	8	6	-	1 998	-	6	7.2	-	-	-
Erie-Frederick CCD	5 127	1 362	733	1 978	133	2 835	5.8	315	37	28
Broomfield city (part)	-	-	-	-	-	-	-	-	-	-
Dacono city	1 141	256	68	1 976	34	390	4.9	113	3	-
Erie town (part)	797	187	224	1 974	23	425	5.7	61	21	13
Firestone town	662	174	36	1 979	17	445	6.1	44	-	-
Frederick town	915	505	123	1 996	5	593	6.1	32	4	-
Longmont city (part)	-	-	-	-	-	-	-	-	-	-
Northglenn city (part)	7	-	7	1940-	-	7	7.0	-	-	-
Thornton city (part)	-	-	-	-	-	-	-	-	-	-
Fort Lupton CCD	3 714	644	544	1 975	211	1 893	5.6	379	15	-
Aristocrat Ranchettes CDP (part)	329	47	6	1 979	-	172	5.6	-	-	-
Brighton city (part)	52	38	-	1 998	-	52	9.0+	-	-	-
Fort Lupton city (part)	2 156	336	307	1 975	119	958	5.2	270	6	-
Greeley CCD	37 050	5 635	3 958	1 974	3 032	18 245	5.5	6 102	269	398
Eaton town	1 086	189	363	1 971	61	652	6.1	137	28	12
Evans city	3 392	748	160	1 980	214	1 425	5.1	432	37	15
Garden City town	137	11	33	1 967	39	7	3.6	56	5	1
Greeley city (part)	28 848	4 159	2 780	1 974	2 621	13 986	5.4	5 203	124	293
Grover CCD	258	6	105	1 949	2	114	5.3	44	9	7
Grover town	80	2	24	1 969	-	18	4.4	24	9	7
Johnstown-Milliken CCD	4 912	2 102	698	1 989	94	2 981	6.0	309	47	26
Berthoud town (part)	9	-	-	1 985	-	9	9.0+	-	-	-
Greeley city (part)	-	-	-	-	-	-	-	-	-	-
Johnstown town	1 343	674	183	1 995	31	702	5.6	97	-	8
Longmont city (part)	-	-	-	-	-	-	-	-	-	-
Mead town	652	365	48	1 995	-	501	6.8	15	4	-
Milliken town	903	382	112	1 982	38	505	5.7	96	19	10
Keenesburg-Hudson CCD	3 101	615	442	1 974	86	1 698	5.7	209	23	10
Aristocrat Ranchettes CDP (part)	66	-	-	1 977	7	25	5.0	13	-	-
Brighton city (part)	-	-	-	-	-	-	-	-	-	-
Fort Lupton city (part)	-	-	-	-	-	-	-	-	-	-
Hudson town	505	117	85	1 973	17	247	5.4	39	-	1
Keenesburg town	310	43	63	1 967	6	185	6.0	32	4	6
Lochbuie town	670	188	10	1 981	19	316	5.4	56	3	3
Kersey-Gill CCD	1 924	384	529	1 972	46	1 100	5.8	123	21	11
Kersey town	485	82	96	1 975	20	228	5.4	38	-	3
La Salle-Gilcrest CCD	1 640	69	396	1 968	53	1 017	6.2	142	17	17
Gilcrest town	363	7	42	1 974	11	213	5.9	33	-	-
La Salle town	678	5	137	1 968	35	413	6.1	73	17	17
Platteville CCD	1 423	355	229	1 976	63	761	5.7	124	8	17
Platteville town	811	244	105	1 977	36	369	5.3	61	8	9
Raymer CCD	335	23	180	1940-	4	184	5.7	11	21	19
Raymer town	46	-	28	1940-	-	27	5.8	-	5	5

Table 19. **Physical Housing Characteristics: 2000**—Con.

[Data based on a sample (except Tables 65-68). For information on confidentiality protection, coverage, sampling error, and nonsampling error, see Appendix G.
For location of definitions, see "How to Use This Census Report"]

State **County** **County Subdivision** **Place**	Total housing units	Year structure built			Rooms			No bedrooms or 1 bedroom	Lacking complete plumbing facilities	Lacking complete kitchen facilities
		1995 to March 2000	1939 or earlier	Median	1 or 2	6 or more	Median			
Weld County—Con.										
Windsor CCD	4 618	1 722	624	1 986	132	2 967	6.2	343	22	34
Greeley city (part)	6	-	6	1940-	-	6	6.0	-	-	-
Severance town (part)	194	130	28	1 996	4	110	5.8	16	2	2
Windsor town (part)	3 600	1 351	362	1 988	111	2 255	6.1	310	20	32
Yuma County	4 295	288	1 432	1 955	117	2 510	5.9	453	77	171
South Divide CCD	562	18	222	1 947	28	380	6.2	60	28	56
Wray CCD	1 732	116	575	1 956	40	1 035	6.0	182	38	68
Wray city	961	43	370	1 949	40	526	5.7	164	5	19
Yuma CCD	2 001	154	635	1 957	49	1 095	5.8	211	11	47
Eckley town	114	-	47	1 951	4	46	5.2	8	3	6
Yuma city	1 395	87	430	1 959	34	697	5.5	190	-	33

Table 20. **Physical Housing Characteristics: 2000**

[Data based on a sample (except Tables 65-68). For information on confidentiality protection, coverage, sampling error, and nonsampling error, see Appendix G.
For location of definitions, see "How to Use This Census Report"]

State County Place	Total housing units	Year structure built			Rooms			No bedrooms or 1 bedroom	Lacking complete plumbing facilities	Lacking complete kitchen facilities
		1995 to March 2000	1939 or earlier	Median	1 or 2	6 or more	Median			
The State	**1 808 037**	**271 396**	**186 582**	**1 976**	**139 032**	**912 535**	**5.5**	**299 125**	**16 370**	**19 867**
COUNTY										
Adams County	132 594	23 821	3 255	1 976	9 009	69 270	5.6	19 870	529	508
Alamosa County	6 088	611	1 067	1 969	435	2 414	5.1	992	104	142
Arapahoe County	196 835	23 431	4 177	1 979	16 062	106 591	5.8	36 764	650	935
Archuleta County	6 212	1 728	210	1 988	376	2 338	5.0	916	257	238
Baca County	2 364	114	541	1 958	65	1 060	5.3	307	92	101
Bent County	2 366	162	848	1 949	103	1 181	5.5	243	56	45
Boulder County	119 900	18 698	8 225	1 977	10 593	64 467	5.8	19 141	680	1 086
Chaffee County	8 392	1 391	1 812	1 973	569	3 511	5.2	1 407	227	198
Cheyenne County	1 105	72	276	1 962	14	611	5.8	71	17	27
Clear Creek County	5 128	445	1 230	1 971	342	2 467	5.4	885	225	256
Conejos County	3 886	475	955	1 970	185	1 671	5.2	452	132	125
Costilla County	2 202	416	399	1 977	214	719	4.8	409	230	222
Crowley County	1 542	90	572	1 949	32	739	5.4	153	11	12
Custer County	2 989	892	481	1 984	269	1 143	5.0	540	295	280
Delta County	12 374	1 806	2 564	1 973	491	5 792	5.4	1 236	242	197
Denver County	251 435	13 655	61 605	1 958	37 902	91 107	4.6	79 898	1 559	2 173
Dolores County	1 193	191	138	1 972	144	416	4.9	219	191	167
Douglas County	63 333	30 324	639	1 994	1 138	50 706	7.3	3 569	143	204
Eagle County	22 111	5 227	674	1 986	1 718	9 957	5.3	2 704	153	178
Elbert County	7 113	2 183	675	1 988	76	5 082	6.6	258	42	28
El Paso County	202 428	29 713	14 666	1 978	13 060	112 622	5.9	29 354	814	1 186
Fremont County	17 145	2 559	3 196	1 974	719	7 360	5.2	1 958	471	404
Garfield County	17 336	3 470	1 693	1 980	1 145	7 619	5.2	2 336	117	118
Gilpin County	2 929	729	596	1 973	316	1 161	4.9	794	382	359
Grand County	10 894	2 059	743	1 979	835	3 465	4.6	1 642	96	123
Gunnison County	9 135	1 595	1 010	1 978	971	3 117	4.6	1 679	453	455
Hinsdale County	1 304	427	72	1 985	214	500	5.0	282	31	33
Huerfano County	4 599	682	1 396	1 967	370	1 527	4.9	883	213	224
Jackson County	1 145	101	299	1 959	128	479	5.0	227	107	85
Jefferson County	212 488	22 434	7 095	1 976	10 945	128 888	6.3	25 776	1 100	1 555
Kiowa County	817	54	204	1 957	29	415	5.5	73	20	34
Kit Carson County	3 430	298	904	1 964	138	1 909	5.8	342	83	86
Lake County	3 913	374	1 363	1 960	357	1 628	5.1	666	82	90
La Plata County	20 765	3 919	2 064	1 980	1 396	8 906	5.2	2 636	246	313
Larimer County	105 392	19 921	8 381	1 979	5 871	56 436	5.7	11 462	863	1 150
Las Animas County	7 629	699	3 060	1 953	464	3 096	5.1	1 256	287	301
Lincoln County	2 406	114	699	1 960	53	1 201	5.5	243	32	36
Logan County	8 424	863	2 394	1 959	328	4 055	5.4	962	72	67
Mesa County	48 427	8 030	4 672	1 977	2 157	21 620	5.3	4 963	282	496
Mineral County	1 119	179	210	1 976	90	391	4.9	195	32	39
Moffat County	5 635	627	426	1 975	257	2 544	5.3	598	72	77
Montezuma County	10 497	1 624	1 104	1 977	552	4 275	5.2	1 328	199	201
Montrose County	14 202	2 776	1 909	1 977	537	6 206	5.3	1 336	153	198
Morgan County	10 410	779	2 336	1 964	625	5 009	5.4	1 340	51	44
Otero County	8 813	574	3 127	1 954	488	4 002	5.3	1 315	72	54
Ouray County	2 146	506	428	1 983	118	1 010	5.4	303	29	36
Park County	10 697	2 976	673	1 985	1 540	3 882	4.8	2 348	1 674	1 622
Phillips County	2 014	87	717	1 955	86	1 106	5.8	245	18	16
Pitkin County	10 096	1 497	570	1 978	1 593	3 983	4.7	2 409	104	211
Prowers County	5 977	414	1 431	1 962	211	2 591	5.2	752	69	103
Pueblo County	58 926	8 102	11 342	1 966	3 205	26 742	5.3	8 550	513	583
Rio Blanco County	2 855	221	319	1 974	120	1 359	5.4	314	32	26
Rio Grande County	6 003	871	1 408	1 969	254	2 738	5.3	940	111	92
Routt County	11 217	2 403	1 029	1 980	778	4 697	5.1	1 527	83	132
Saguache County	3 087	498	508	1 974	299	1 078	4.9	582	167	164
San Juan County	632	39	307	1 945	66	253	5.0	109	40	37
San Miguel County	5 197	1 249	537	1 988	980	1 765	4.5	1 464	176	267
Sedgwick County	1 387	32	605	1 945	67	740	5.7	169	47	52
Summit County	24 201	6 230	380	1 983	3 042	7 193	4.6	5 148	87	448
Teller County	10 362	2 239	1 073	1 982	786	5 131	5.5	1 611	403	410
Washington County	2 307	121	802	1 953	36	1 210	5.6	198	41	51
Weld County	66 194	13 291	9 059	1 975	3 952	34 874	5.7	8 323	534	596
Yuma County	4 295	288	1 432	1 955	117	2 510	5.9	453	77	171
PLACE										
Acres Green CDP, Douglas County	1 046	10	-	1 975	-	916	7.4	-	-	-
Aguilar town, Las Animas County	326	4	192	1940-	1	95	4.9	55	16	23
Air Force Academy CDP, El Paso County	1 244	22	-	1 959	5	803	6.0	24	-	-
Akron town, Washington County	836	31	289	1 953	18	389	5.3	119	3	13
Alamosa city, Alamosa County	3 173	253	621	1 965	273	965	4.8	702	17	48
Alamosa East CDP, Alamosa County	617	58	144	1 972	45	240	5.1	110	-	-
Allenspark CDP, Boulder County	851	23	209	1 946	93	308	5.0	178	14	14
Alma town, Park County	140	18	80	1940-	20	33	4.1	53	9	7
Antonito town, Conejos County	391	18	110	1 957	46	140	4.9	97	3	1
Applewood CDP, Jefferson County	3 095	319	22	1 968	101	2 335	7.5	329	21	6
Arboles CDP, Archuleta County	175	40	4	1 984	8	78	5.3	13	16	16
Aristocrat Ranchettes CDP, Weld County	395	47	6	1 978	7	197	5.5	13	-	-
Arriba town, Lincoln County	122	2	45	1 953	1	56	5.3	24	2	2
Arvada city	39 623	3 408	709	1 974	1 830	26 074	6.5	3 801	87	286
Adams County (part)	1 073	143	-	1 982	-	664	6.0	49	5	5
Jefferson County (part)	38 550	3 265	709	1 974	1 830	25 410	6.6	3 752	82	281
Aspen city, Pitkin County	4 346	580	345	1 975	988	1 206	3.9	1 417	17	86
Aspen Park CDP, Jefferson County	312	19	-	1 979	4	246	6.8	10	4	4
Atwood CDP, Logan County	69	10	16	1 959	-	54	6.7	-	-	-
Ault town, Weld County	567	68	180	1 971	25	233	5.1	75	7	7

Table 20. **Physical Housing Characteristics: 2000**—Con.

[Data based on a sample (except Tables 65-68). For information on confidentiality protection, coverage, sampling error, and nonsampling error, see Appendix G.
For location of definitions, see "How to Use This Census Report"]

State County Place	Total housing units	Year structure built			Rooms			No bedrooms or 1 bedroom	Lacking complete plumbing facilities	Lacking complete kitchen facilities
		1995 to March 2000	1939 or earlier	Median	1 or 2	6 or more	Median			
PLACE—Con.										
Aurora city	109 074	8 727	1 141	1 978	10 908	49 893	5.2	23 278	529	480
Adams County (part)	13 902	748	576	1 967	2 124	4 886	4.6	3 621	143	74
Arapahoe County (part)	95 172	7 979	565	1 979	8 784	45 007	5.3	19 657	386	406
Douglas County (part)	-	-	-	-	-	-	-	-	-	-
Avon town, Eagle County	2 537	739	9	1 991	340	845	4.7	494	9	-
Avondale CDP, Pueblo County	277	30	27	1 959	12	129	5.3	46	-	5
Basalt town	1 183	354	53	1 991	94	532	5.1	138	-	9
Eagle County (part)	834	245	53	1 989	70	369	5.1	98	-	5
Pitkin County (part)	349	109	-	1 993	24	163	5.2	40	-	4
Battlement Mesa CDP, Garfield County	1 621	457	13	1 989	65	473	5.0	153	-	-
Bayfield town, La Plata County	588	88	74	1 981	7	254	5.3	32	3	3
Bennett town	739	59	33	1 982	25	405	5.8	64	4	-
Adams County (part)	739	59	33	1 982	25	405	5.8	64	4	-
Arapahoe County (part)	-	-	-	-	-	-	-	-	-	-
Berkley CDP, Adams County	3 937	465	410	1 970	140	1 558	5.0	514	14	11
Berthoud town	1 907	534	331	1 984	41	1 014	5.7	142	-	-
Larimer County (part)	1 898	534	331	1 984	41	1 005	5.7	142	-	-
Weld County (part)	9	-	-	1 985	-	9	9.0+	-	-	-
Bethune town, Kit Carson County	89	14	10	1 981	2	48	5.6	3	3	2
Beulah Valley CDP, Pueblo County	759	145	258	1 971	14	342	5.3	82	-	-
Black Forest CDP, El Paso County	4 633	1 155	232	1 986	10	3 807	7.4	79	12	6
Black Hawk city, Gilpin County	77	-	75	1940-	-	46	5.9	22	2	2
Blanca town, Costilla County	195	20	22	1 976	17	39	4.3	23	11	13
Blue River town, Summit County	555	115	2	1 983	9	274	5.5	44	4	6
Bonanza town, Saguache County	38	3	20	1940-	-	9	4.2	3	19	16
Boone town, Pueblo County	143	7	23	1 956	1	38	4.9	12	4	4
Boulder city, Boulder County	40 797	2 094	3 379	1 972	6 055	16 287	4.8	10 001	97	381
Bow Mar town	294	2	-	1 958	-	290	8.5	-	-	-
Arapahoe County (part)	205	2	-	1 958	-	201	8.5	-	-	-
Jefferson County (part)	89	-	-	1 958	-	89	8.4	-	-	-
Branson town, Las Animas County	56	6	24	1 953	3	17	5.0	3	4	-
Breckenridge town, Summit County	4 249	794	96	1 980	700	648	3.9	1 264	4	70
Brighton city	6 984	1 661	800	1 976	514	3 605	5.6	966	9	55
Adams County (part)	6 932	1 623	800	1 976	514	3 553	5.6	966	9	55
Weld County (part)	52	38	-	1 998	-	52	9.0+	-	-	-
Brookside town, Fremont County	89	6	20	1 973	-	60	6.0	3	-	-
Broomfield city	14 351	4 267	73	1 983	579	9 594	6.4	1 390	42	24
Adams County (part)	5 312	2 521	11	1 994	50	3 767	6.4	144	22	14
Boulder County (part)	8 488	1 702	51	1 977	529	5 443	6.5	1 234	20	10
Jefferson County (part)	551	44	11	1 981	-	384	6.1	12	-	-
Weld County (part)	-	-	-	-	-	-	-	-	-	-
Brush city, Morgan County	1 924	154	460	1 960	127	787	5.1	374	6	6
Buena Vista town, Chaffee County	1 082	189	173	1 972	71	439	5.1	149	-	-
Burlington city, Kit Carson County	1 403	168	240	1 970	81	717	5.6	181	16	30
Byers CDP, Arapahoe County	460	59	50	1 975	10	255	5.8	33	5	8
Calhan town, El Paso County	388	66	108	1 975	17	196	5.5	38	-	-
Campion CDP, Larimer County	607	48	37	1 980	4	364	6.0	23	-	-
Campo town, Baca County	92	-	29	1 958	-	32	5.1	6	5	5
Canon City city, Fremont County	6 601	667	1 525	1 968	355	2 572	5.1	952	31	16
Carbondale town, Garfield County	1 846	442	122	1 982	148	713	5.1	233	20	14
Carriage Club CDP, Douglas County	332	234	-	1 997	-	311	9.0+	-	16	8
Cascade-Chipita Park CDP, El Paso County	890	34	113	1 961	29	547	6.1	92	6	-
Castle Pines CDP, Douglas County	2 252	1 353	9	1 996	8	2 142	9.0+	8	-	-
Castle Rock town, Douglas County	7 486	2 923	124	1 992	409	4 853	6.4	952	23	5
Castlewood CDP, Arapahoe County	9 984	639	32	1 979	275	7 500	7.5	869	7	-
Cedaredge town, Delta County	997	169	161	1 976	53	372	5.0	141	11	10
Center town	840	40	139	1 965	82	261	4.8	169	17	16
Rio Grande County (part)	4	1	-	1 967	1	3	9.0+	1	-	1
Saguache County (part)	836	39	139	1 965	81	258	4.8	168	17	15
Central City city, Gilpin County	396	170	200	1940-	43	115	4.7	130	19	21
Cheraw town, Otero County	106	2	34	1 960	4	46	5.2	13	3	2
Cherry Hills Village city, Arapahoe County	2 023	218	41	1 971	-	1 897	9.0+	41	-	-
Cheyenne Wells town, Cheyenne County	502	35	117	1 962	10	239	5.4	54	5	16
Cimarron Hills CDP, El Paso County	5 502	774	10	1 982	262	2 972	5.7	394	14	14
Clifton CDP, Mesa County	6 601	1 212	178	1 981	155	1 978	5.0	379	-	-
Coal Creek CDP	1 166	120	90	1 970	85	621	5.7	216	69	61
Boulder County (part)	398	24	56	1 971	23	162	5.1	57	23	23
Gilpin County (part)	106	9	26	1 963	18	57	5.7	27	10	10
Jefferson County (part)	662	87	8	1 970	44	402	6.1	132	36	28
Coal Creek town, Fremont County	136	40	37	1 974	-	69	5.5	4	5	3
Cokedale town, Las Animas County	98	-	89	1940-	-	33	4.8	20	-	-
Collbran town, Mesa County	174	11	70	1 960	-	71	5.0	13	-	3
Colorado City CDP, Pueblo County	890	255	16	1 979	22	441	5.5	56	28	19
Colorado Springs city, El Paso County	148 850	19 848	11 468	1 977	11 685	77 628	5.7	26 021	496	821
Columbine CDP	8 770	619	62	1 975	59	7 414	7.6	148	7	7
Arapahoe County (part)	650	26	27	1 975	17	530	7.4	25	-	-
Jefferson County (part)	8 120	593	35	1 975	42	6 884	7.6	123	7	7

Table 20. **Physical Housing Characteristics: 2000**—Con.

[Data based on a sample (except Tables 65-68). For information on confidentiality protection, coverage, sampling error, and nonsampling error, see Appendix G.
For location of definitions, see "How to Use This Census Report"]

State County Place	Total housing units	Year structure built			Rooms			No bedrooms or 1 bedroom	Lacking complete plumbing facilities	Lacking complete kitchen facilities
		1995 to March 2000	1939 or earlier	Median	1 or 2	6 or more	Median			
PLACE—Con.										
Columbine Valley town, Arapahoe County	452	25	7	1 975	-	433	9.0+	-	-	-
Commerce City city, Adams County	6 907	370	351	1 960	728	2 345	4.7	1 365	37	52
Cortez city, Montezuma County	3 503	346	307	1 972	184	1 227	4.9	459	19	23
Cottonwood CDP, Douglas County	349	343	-	1 997	-	271	6.1	-	-	-
Craig city, Moffat County	3 828	332	318	1 975	177	1 689	5.2	437	16	21
Crawford town, Delta County	184	13	42	1 970	13	75	5.2	28	6	6
Creede town, Mineral County	267	8	103	1 961	13	84	4.7	51	2	4
Crested Butte town, Gunnison County	955	218	192	1 978	112	248	4.2	173	6	12
Crestone town, Saguache County	82	10	18	1 966	13	16	4.0	33	5	7
Cripple Creek city, Teller County	743	182	386	1940-	61	212	4.5	174	12	12
Crook town, Logan County	79	3	23	1 948	-	21	4.8	3	-	-
Crowley town, Crowley County	77	-	32	1 944	5	33	5.2	10	1	2
Dacono city, Weld County	1 141	256	68	1 976	34	390	4.9	113	3	-
De Beque town, Mesa County	213	36	88	1 964	6	87	5.2	14	-	-
Deer Trail town, Arapahoe County	274	-	99	1 960	15	115	5.0	44	4	7
Del Norte town, Rio Grande County	746	41	201	1 956	51	260	5.0	111	18	13
Delta city, Delta County	2 728	313	606	1 968	88	1 178	5.2	341	18	34
Denver city, Denver County	251 435	13 655	61 605	1 958	37 902	91 107	4.6	79 898	1 559	2 173
Derby CDP, Adams County	2 090	199	114	1 959	145	891	5.2	230	20	20
Dillon town, Summit County	1 277	107	7	1 976	72	319	4.8	166	-	6
Dinosaur town, Moffat County	151	9	13	1 974	1	54	4.9	18	2	2
Dolores town, Montezuma County	436	42	135	1 963	27	142	4.9	69	-	4
Dove Creek town, Dolores County	322	28	21	1 967	8	111	5.1	18	9	9
Downieville-Lawson-Dumont CDP, Clear Creek County	166	13	36	1 974	-	92	5.8	23	-	-
Durango city, La Plata County	5 813	691	1 219	1 965	497	2 104	4.9	1 005	24	57
Eads town, Kiowa County	387	14	125	1 952	13	158	5.2	49	8	10
Eagle town, Eagle County	1 096	377	94	1 988	63	534	5.4	167	5	-
Eagle-Vail CDP, Eagle County	1 507	84	13	1 984	30	729	5.5	57	-	9
East Pleasant View CDP, Jefferson County	144	-	17	1 963	-	90	6.2	16	-	-
Eaton town, Weld County	1 086	189	363	1 971	61	652	6.1	137	28	12
Eckley town, Yuma County	114	-	47	1 951	4	46	5.2	8	3	6
Edgewater city, Jefferson County	2 366	52	502	1 957	290	699	4.4	603	14	7
Edwards CDP, Eagle County	3 939	1 661	17	1 994	160	2 199	5.9	229	10	-
Eldora CDP, Boulder County	270	5	185	1940-	64	60	3.4	86	75	39
Eldorado Springs CDP, Boulder County	284	-	87	1 954	82	93	4.1	117	8	8
Elizabeth town, Elbert County	531	172	79	1 980	14	280	5.6	41	-	-
El Jebel CDP, Eagle County	1 510	304	7	1 989	33	861	5.8	78	-	-
Empire town, Clear Creek County	182	11	69	1 961	31	40	4.0	70	-	2
Englewood city, Arapahoe County	14 879	285	2 299	1 957	1 764	5 205	4.7	4 249	66	28
Erie town	2 337	1 668	244	1 997	23	1 695	6.8	77	35	13
Boulder County (part)	1 540	1 481	20	1 999	-	1 270	7.2	16	14	-
Weld County (part)	797	187	224	1 974	23	425	5.7	61	21	13
Estes Park town, Larimer County	3 537	822	334	1 980	451	1 528	5.2	661	21	67
Evans city, Weld County	3 392	748	160	1 980	214	1 425	5.1	432	37	15
Evergreen CDP, Jefferson County	3 832	309	313	1 975	98	2 800	6.9	207	13	22
Fairplay town, Park County	333	49	85	1 971	28	133	5.0	51	5	8
Federal Heights city, Adams County	5 332	1 315	28	1 982	503	1 463	4.5	1 336	39	28
Firestone town, Weld County	662	174	36	1 979	17	445	6.1	44	-	-
Flagler town, Kit Carson County	313	14	138	1 947	4	168	5.7	36	4	9
Fleming town, Logan County	222	12	105	1 943	16	91	5.2	47	12	12
Florence city, Fremont County	1 607	190	620	1 958	90	677	5.2	246	2	10
Fort Carson CDP, El Paso County	1 847	6	59	1 960	67	640	5.1	163	-	-
Fort Collins city, Larimer County	47 766	9 153	3 170	1 980	3 696	23 330	5.4	6 765	65	279
Fort Garland CDP, Costilla County	170	24	21	1 978	19	41	4.7	22	-	-
Fort Lupton city, Weld County	2 156	336	307	1 975	119	958	5.2	270	6	-
Fort Morgan city, Morgan County	4 082	215	923	1 961	342	1 975	5.4	699	14	6
Fountain city, El Paso County	5 202	1 088	194	1 978	176	2 932	5.8	342	19	18
Fowler town, Otero County	595	30	247	1 950	24	263	5.3	75	-	2
Foxfield town, Arapahoe County	276	34	-	1 979	-	268	8.5	-	-	-
Franktown CDP, Douglas County	29	7	-	1 968	-	23	6.6	-	-	-
Fraser town, Grand County	653	113	50	1 978	46	106	4.2	80	5	8
Frederick town, Weld County	915	505	123	1 996	5	593	6.1	32	4	-
Frisco town, Summit County	2 757	886	52	1 989	132	811	4.7	420	14	19
Fruita city, Mesa County	2 633	777	183	1 984	71	946	5.1	238	12	22
Fruitvale CDP, Mesa County	2 730	630	20	1 984	8	1 777	6.0	60	-	-
Garden City town, Weld County	137	11	33	1 967	39	7	3.6	56	5	1
Genesee CDP, Jefferson County	1 560	249	8	1 985	8	1 380	8.2	8	8	8
Genoa town, Lincoln County	72	-	32	1 942	4	32	5.3	10	-	-
Georgetown town, Clear Creek County	652	63	199	1 971	40	253	5.0	95	2	14
Gilcrest town, Weld County	363	7	42	1 974	11	213	5.9	33	-	-
Glendale city, Arapahoe County	2 787	338	30	1 976	882	108	3.1	1 791	20	-
Gleneagle CDP, El Paso County	1 483	636	6	1 993	-	1 451	8.5	8	8	-
Glenwood Springs city, Garfield County	3 405	350	564	1 973	365	1 328	4.9	684	26	16
Golden city, Jefferson County	7 215	1 389	677	1 975	603	3 113	5.1	1 294	36	57
Gold Hill CDP, Boulder County	106	-	27	1 972	14	52	4.5	14	14	-
Granada town, Prowers County	238	27	41	1 967	29	83	5.0	48	3	-
Granby town, Grand County	640	113	52	1 975	63	267	5.1	100	3	3
Grand Junction city, Mesa County	18 872	2 577	2 300	1 973	1 472	7 852	5.1	3 253	58	291
Grand Lake town, Grand County	779	109	99	1 976	44	157	4.2	122	-	-
Grand View Estates CDP, Douglas County	251	39	-	1 977	-	232	7.1	-	-	-
Greeley city, Weld County	28 854	4 159	2 786	1 974	2 621	13 992	5.4	5 203	124	293
Green Mountain Falls town	586	21	262	1 943	54	189	4.8	102	-	4
El Paso County (part)	547	16	247	1 943	54	179	4.8	102	-	4
Teller County (part)	39	5	15	1 948	-	10	4.5	-	-	-

Table 20. **Physical Housing Characteristics: 2000**—Con.

[Data based on a sample (except Tables 65-68). For information on confidentiality protection, coverage, sampling error, and nonsampling error, see Appendix G.
For location of definitions, see "How to Use This Census Report"]

State County Place	Total housing units	Year structure built			Rooms			No bedrooms or 1 bedroom	Lacking complete plumbing facilities	Lacking complete kitchen facilities
		1995 to March 2000	1939 or earlier	Median	1 or 2	6 or more	Median			
PLACE—Con.										
Greenwood Village city, Arapahoe County	4 193	849	38	1 982	96	3 159	9.0+	552	6	6
Grover town, Weld County	80	2	24	1 969	-	18	4.4	24	9	7
Gunbarrel CDP, Boulder County	4 239	86	14	1 978	205	2 708	6.5	357	9	9
Gunnison city, Gunnison County	2 259	311	415	1 971	302	648	4.3	494	6	6
Gypsum town, Eagle County	1 229	445	96	1 989	54	631	5.6	116	6	13
Hartman town, Prowers County	50	2	16	1 946	8	4	4.7	8	2	5
Haswell town, Kiowa County	45	4	16	1 945	1	24	5.8	3	4	9
Haxtun town, Phillips County	493	12	208	1 948	18	218	5.2	82	4	6
Hayden town, Routt County	670	98	95	1 974	28	295	5.3	64	-	-
Heritage Hills CDP, Douglas County	276	267	-	1 999	-	238	9.0+	-	-	-
Highlands Ranch CDP, Douglas County	25 405	14 894	30	1 996	421	20 326	7.3	1 606	48	86
Hillrose town, Morgan County	114	13	20	1 969	3	46	5.1	3	-	3
Holly town, Prowers County	441	25	126	1 956	35	190	5.2	64	20	26
Holyoke city, Phillips County	963	39	273	1 962	67	477	5.5	146	4	-
Hooper town, Alamosa County	48	1	18	1 958	5	21	5.3	7	2	2
Hotchkiss town, Delta County	454	40	121	1 971	17	180	5.1	65	6	6
Hot Sulphur Springs town, Grand County	200	16	51	1 971	14	66	4.9	31	3	-
Hudson town, Weld County	505	117	85	1 973	17	247	5.4	39	-	1
Hugo town, Lincoln County	446	31	188	1 949	2	215	5.4	46	-	-
Idaho Springs city, Clear Creek County	913	4	479	1940-	72	321	4.8	218	5	14
Ignacio town, La Plata County	307	34	58	1 970	16	115	5.0	43	2	2
Iliff town, Logan County	139	28	44	1 968	2	49	5.1	17	-	6
Indian Hills CDP, Jefferson County	486	15	170	1 947	14	283	5.9	71	11	9
Jamestown town, Boulder County	142	12	45	1 948	4	45	4.8	24	-	-
Johnstown town, Weld County	1 343	674	183	1 995	31	702	5.6	97	-	8
Julesburg town, Sedgwick County	699	15	250	1 950	38	385	5.8	104	20	22
Keenesburg town, Weld County	310	43	63	1 967	6	185	6.0	32	4	6
Ken Caryl CDP, Jefferson County	11 042	1 633	20	1 984	136	8 280	7.0	377	7	-
Kersey town, Weld County	485	82	96	1 975	20	228	5.4	38	-	3
Keystone CDP, Summit County	2 568	1 005	36	1 987	696	409	3.5	869	25	25
Kim town, Las Animas County	56	-	2	1 954	-	21	4.8	3	-	2
Kiowa town, Elbert County	246	86	28	1 981	13	77	4.9	33	-	-
Kit Carson town, Cheyenne County	161	2	47	1 957	-	78	5.4	8	-	-
Kittredge CDP, Jefferson County	457	39	92	1 965	7	190	5.2	31	-	-
Kremmling town, Grand County	658	58	120	1 970	55	276	5.1	98	7	4
Lafayette city, Boulder County	9 166	2 695	494	1 986	331	5 333	6.0	909	25	68
La Jara town, Conejos County	361	24	98	1 965	23	128	5.0	55	6	6
La Junta city, Otero County	3 340	184	1 132	1 955	220	1 508	5.3	594	16	16
Lake City town, Hinsdale County	414	96	51	1 982	25	139	4.9	58	5	14
Lakeside town, Jefferson County	12	-	3	1 944	-	-	4.0	6	-	-
Lakewood city, Jefferson County	62 433	4 827	1 411	1 973	4 978	30 334	5.4	11 539	229	640
Lamar city, Prowers County	3 693	200	898	1 960	104	1 514	5.1	552	9	34
Laporte CDP, Larimer County	1 118	96	112	1 973	26	557	5.5	53	-	-
Larkspur town, Douglas County	104	20	50	1 950	7	52	5.5	16	-	-
La Salle town, Weld County	678	5	137	1 968	35	413	6.1	73	17	17
Las Animas city, Bent County	1 264	66	498	1 947	78	610	5.4	179	12	11
La Veta town, Huerfano County	559	51	220	1 967	47	194	4.9	110	5	3
Leadville city, Lake County	1 499	44	1 052	1940-	148	688	5.3	306	16	13
Leadville North CDP, Lake County	796	23	178	1 957	27	384	5.4	60	3	3
Limon town, Lincoln County	959	37	156	1 967	30	419	5.2	124	4	6
Lincoln Park CDP, Fremont County	1 750	89	251	1 973	18	781	5.3	109	13	8
Littleton city	18 145	2 664	575	1 976	1 654	9 115	5.5	4 225	87	220
Arapahoe County (part)	18 025	2 576	575	1 976	1 654	9 018	5.5	4 216	87	220
Douglas County (part)	34	11	-	1 977	-	11	4.8	9	-	-
Jefferson County (part)	86	77	-	1 999	-	86	9.0+	-	-	-
Lochbuie town, Weld County	670	188	10	1 981	19	316	5.4	56	3	3
Loghill Village CDP, Ouray County	182	85	-	1 994	2	133	6.6	6	-	-
Log Lane Village town, Morgan County	317	17	-	1 973	20	82	4.9	33	-	2
Lone Tree city, Douglas County	1 935	1 093	-	1 995	71	1 405	7.7	230	-	-
Longmont city	27 427	5 181	1 881	1 978	1 963	14 936	5.8	3 633	79	247
Boulder County (part)	27 427	5 181	1 881	1 978	1 963	14 936	5.8	3 633	79	247
Weld County (part)	-	-	-	-	-	-	-	-	-	-
Louisville city, Boulder County	7 319	930	397	1 986	377	4 881	6.5	791	13	16
Louviers CDP, Douglas County	113	-	90	1940-	-	63	5.8	-	-	-
Loveland city, Larimer County	20 321	3 716	1 752	1 978	748	11 547	5.9	1 761	23	140
Lyons town, Boulder County	687	86	186	1 971	44	321	5.3	90	5	5
Manassa town, Conejos County	396	32	120	1 962	16	187	5.4	40	8	5
Mancos town, Montezuma County	558	86	152	1 970	41	184	4.9	82	-	1
Manitou Springs city, El Paso County	2 671	81	1 202	1 947	341	1 042	4.7	759	5	74
Manzanola town, Otero County	214	14	97	1 945	6	64	5.0	28	8	7
Marble town, Gunnison County	83	21	10	1 984	4	35	5.1	13	2	2
Mead town, Weld County	652	365	48	1 995	-	501	6.8	15	4	-
Meeker town, Rio Blanco County	1 038	44	210	1 973	33	487	5.4	144	-	3
Meridian CDP, Douglas County	138	117	-	1 999	-	21	3.7	69	-	-
Merino town, Logan County	133	7	66	1 941	-	67	5.5	4	16	18
Milliken town, Weld County	903	382	112	1 982	38	505	5.7	96	19	10
Minturn town, Eagle County	458	70	110	1 966	42	147	4.7	67	7	9
Moffat town, Saguache County	57	2	23	1 963	2	23	5.0	8	4	2
Monte Vista city, Rio Grande County	1 831	123	646	1 957	115	771	5.2	411	-	3
Montezuma town, Summit County	36	4	15	1 961	6	8	4.9	10	2	2
Montrose city, Montrose County	5 557	915	869	1 975	322	2 267	5.1	788	6	17
Monument town, El Paso County	779	303	44	1 987	22	492	6.2	41	-	2
Morrison town, Jefferson County	155	-	67	1 953	14	68	5.0	35	-	1
Mountain View town, Jefferson County	296	-	133	1 942	17	83	4.5	61	9	7
Mountain Village town, San Miguel County	1 148	397	5	1 993	362	365	4.0	438	2	48
Mount Crested Butte town, Gunnison County	1 031	85	-	1 980	70	171	4.0	100	2	4
Naturita town, Montrose County	312	29	11	1 972	16	77	4.5	35	2	2

Table 20. **Physical Housing Characteristics: 2000**—Con.

[Data based on a sample (except Tables 65-68). For information on confidentiality protection, coverage, sampling error, and nonsampling error, see Appendix G.
For location of definitions, see "How to Use This Census Report"]

State County Place	Total housing units	Year structure built			Rooms			No bedrooms or 1 bedroom	Lacking complete plumbing facilities	Lacking complete kitchen facilities
		1995 to March 2000	1939 or earlier	Median	1 or 2	6 or more	Median			
PLACE—Con.										
Nederland town, Boulder County	685	63	125	1 974	71	243	4.8	151	7	12
New Castle town, Garfield County	746	346	126	1 994	28	390	5.6	62	-	-
Niwot CDP, Boulder County	1 528	275	57	1 985	56	1 129	7.7	75	-	-
Northglenn city	12 146	1 659	28	1 969	683	7 604	6.5	2 068	23	49
Adams County (part)	12 139	1 659	21	1 969	683	7 597	6.5	2 068	23	49
Weld County (part)	7	-	7	1940-	-	7	7.0	-	-	-
North Washington CDP, Adams County	223	-	29	1 955	15	112	5.5	32	-	-
Norwood town, San Miguel County	253	64	52	1 975	19	114	5.3	31	5	5
Nucla town, Montrose County	378	2	68	1 964	22	118	4.9	50	11	9
Nunn town, Weld County	177	29	72	1 952	5	77	5.3	19	7	6
Oak Creek town, Routt County	446	35	170	1 951	38	131	4.7	118	15	11
Olathe town, Montrose County	580	44	119	1 969	21	158	4.8	81	6	6
Olney Springs town, Crowley County	161	8	64	1 952	4	56	4.9	14	-	-
Ophir town, San Miguel County	58	17	7	1 982	2	18	5.0	7	-	-
Orchard City town, Delta County	1 267	172	199	1 975	20	687	5.6	72	8	4
Orchard Mesa CDP, Mesa County	2 464	264	86	1 978	49	1 306	5.6	152	9	8
Ordway town, Crowley County	540	23	214	1 946	13	204	5.1	72	-	2
Otis town, Washington County	251	14	95	1 948	6	118	5.4	21	5	5
Ouray city, Ouray County	580	58	262	1 963	34	224	5.1	94	-	2
Ovid town, Sedgwick County	172	3	89	1940-	10	59	5.1	15	9	12
Padroni CDP, Logan County	29	6	-	1 978	6	16	5.6	6	-	-
Pagosa Springs town, Archuleta County	784	116	113	1 975	64	243	4.8	109	11	7
Palisade town, Mesa County	1 128	107	266	1 974	29	335	4.8	107	9	10
Palmer Lake town, El Paso County	948	167	224	1 977	44	530	5.9	94	25	23
Paoli town, Phillips County	29	8	15	1940-	1	6	4.8	5	-	-
Paonia town, Delta County	710	38	237	1 958	31	309	5.3	85	6	7
Parachute town, Garfield County	408	23	43	1 982	23	123	4.9	45	-	3
Parker town, Douglas County	8 359	4 880	-	1 996	82	6 532	6.8	295	14	26
Peetz town, Logan County	113	10	31	1 965	2	79	5.9	7	-	-
Penrose CDP, Fremont County	1 573	325	156	1 978	9	773	5.5	80	45	30
Perry Park CDP, Douglas County	500	158	10	1 982	-	442	8.0	13	-	-
Pierce town, Weld County	312	46	57	1 973	9	174	5.8	23	3	3
Pitkin town, Gunnison County	198	4	67	1 957	32	83	5.0	40	56	49
Platteville town, Weld County	811	244	105	1 977	36	369	5.3	61	8	9
Poncha Springs town, Chaffee County	220	63	27	1 978	10	68	4.9	38	-	2
Ponderosa Park CDP, Elbert County	1 047	264	16	1 988	-	913	7.2	2	-	-
Pritchett town, Baca County	82	-	36	1 943	5	25	4.8	21	4	5
Pueblo city, Pueblo County	43 119	2 629	9 820	1 959	2 881	18 034	5.1	7 615	245	397
Pueblo West CDP, Pueblo County	6 430	4 017	28	1 996	54	3 700	5.8	136	66	11
Ramah town, El Paso County	64	9	31	1 943	-	33	5.6	10	-	2
Rangely town, Rio Blanco County	898	34	24	1 975	64	399	5.3	103	4	12
Raymer town, Weld County	46	-	28	1940-	-	27	5.8	-	5	5
Red Cliff town, Eagle County	125	4	65	1940-	14	43	4.9	16	14	14
Red Feather Lakes CDP, Larimer County	1 172	324	37	1 991	32	524	5.3	133	319	255
Redlands CDP, Mesa County	3 260	415	158	1 975	27	2 251	6.4	67	11	11
Rico town, Dolores County	215	22	58	1 959	16	60	4.5	31	16	11
Ridgway town, Ouray County	314	89	85	1 985	20	124	5.1	31	-	5
Rifle city, Garfield County	2 630	402	266	1 978	128	1 050	5.0	391	-	22
Rockvale town, Fremont County	184	34	106	1940-	-	67	5.1	17	2	-
Rocky Ford city, Otero County	1 858	106	652	1 951	163	690	5.0	381	18	15
Romeo town, Conejos County	135	15	27	1 965	-	56	5.2	8	2	2
Roxborough Park CDP, Douglas County	1 644	646	-	1 992	-	1 436	7.3	-	-	-
Rye town, Pueblo County	131	2	34	1 960	4	36	4.7	30	-	-
Saguache town, Saguache County	327	49	107	1 961	12	120	4.9	43	2	-
St. Mary's CDP, Clear Creek County	210	-	44	1 973	-	35	4.3	57	-	7
Salida city, Chaffee County	2 751	232	1 172	1 952	140	1 009	5.0	467	31	38
Salt Creek CDP, Pueblo County	237	25	108	1 945	6	92	4.7	53	-	-
Sanford town, Conejos County	293	20	106	1 962	4	142	5.4	24	6	6
San Luis town, Costilla County	372	7	107	1 963	33	117	4.8	74	10	10
Sawpit town, San Miguel County	15	-	12	1940-	3	4	3.4	6	6	6
Security-Widefield CDP, El Paso County	10 166	1 004	16	1 975	57	7 774	6.7	349	25	6
Sedalia CDP, Douglas County	88	-	45	1940-	10	38	5.2	24	-	-
Sedgwick town, Sedgwick County	119	4	60	1940-	9	42	5.0	23	4	4
Seibert town, Kit Carson County	112	7	36	1 957	8	45	5.2	18	8	-
Severance town, Weld County	202	136	28	1 996	4	116	5.8	16	2	2
Sheridan city, Arapahoe County	2 369	156	174	1 966	247	720	4.4	588	5	5
Sheridan Lake town, Kiowa County	37	11	4	1 972	7	11	4.3	9	-	5
Sherrelwood CDP, Adams County	6 148	133	40	1 963	332	3 531	6.1	989	24	6
Silt town, Garfield County	666	165	64	1 979	34	277	5.2	95	-	-
Silver Cliff town, Custer County	284	45	65	1 977	21	101	4.8	49	7	6
Silver Plume town, Clear Creek County	141	-	100	1940-	29	21	4.0	54	1	6
Silverthorne town, Summit County	1 566	624	6	1 990	94	633	5.0	146	5	5
Silverton town, San Juan County	432	27	296	1940-	10	194	5.3	42	8	10
Simla town, Elbert County	264	13	95	1 962	5	132	5.5	22	-	-
Snowmass Village town, Pitkin County	1 760	270	11	1 983	250	800	5.1	367	2	39
South Fork town, Rio Grande County	608	195	10	1 990	31	270	5.3	79	-	2
Southglenn CDP, Arapahoe County	16 709	791	35	1 975	277	13 545	7.7	689	-	49
Springfield town, Baca County	827	58	177	1 957	16	357	5.2	99	13	22
Starkville town, Las Animas County	62	4	36	1940-	6	17	4.8	9	2	2
Steamboat Springs city, Routt County	6 381	1 528	286	1 982	524	2 034	4.7	998	12	57
Sterling city, Logan County	5 165	505	1 451	1 958	302	1 886	5.0	835	27	19
Stonegate CDP, Douglas County	1 906	847	-	1 994	-	1 872	8.4	-	-	32
Strasburg CDP	525	77	53	1 972	38	292	5.8	68	-	-
Adams County (part)	297	21	33	1 968	6	178	5.9	20	-	-
Arapahoe County (part)	228	56	20	1 976	32	114	5.5	48	-	-

Table 20. **Physical Housing Characteristics: 2000**—Con.

[Data based on a sample (except Tables 65-68). For information on confidentiality protection, coverage, sampling error, and nonsampling error, see Appendix G.
For location of definitions, see "How to Use This Census Report"]

State County Place	Total housing units	Year structure built			Rooms			No bedrooms or 1 bedroom	Lacking complete plumbing facilities	Lacking complete kitchen facilities
		1995 to March 2000	1939 or earlier	Median	1 or 2	6 or more	Median			
PLACE—Con.										
Stratmoor CDP, El Paso County	2 305	120	18	1 972	50	1 088	5.4	164	6	-
Stratton town, Kit Carson County	354	15	101	1 957	18	178	5.5	37	8	6
Sugar City town, Crowley County	156	3	69	1 943	2	61	5.2	22	4	8
Superior town	3 698	2 949	12	1 997	281	2 116	6.1	610	-	-
Boulder County (part)	3 698	2 949	12	1 997	281	2 116	6.1	610	-	-
Jefferson County (part)	-	-	-	-	-	-	-	-	-	-
Swink town, Otero County	280	13	87	1 962	23	133	5.4	50	-	-
Tabernash CDP, Grand County	93	-	43	1 971	16	41	4.2	23	7	-
Telluride town, San Miguel County	1 776	307	297	1 983	330	435	4.0	543	9	53
The Pinery CDP, Douglas County	2 415	421	-	1 985	-	2 300	9.0+	-	-	7
Thornton city	29 481	7 876	77	1 983	1 498	17 151	5.9	3 358	80	44
Adams County (part)	29 481	7 876	77	1 983	1 498	17 151	5.9	3 358	80	44
Weld County (part)	-	-	-	-	-	-	-	-	-	-
Timnath town, Larimer County	90	4	44	1 945	5	54	5.8	13	-	-
Todd Creek CDP, Adams County	463	271	7	1 996	-	414	7.5	7	-	-
Towaoc CDP, Montezuma County	357	66	23	1 983	38	109	4.9	56	20	12
Trinidad city, Las Animas County	4 106	204	1 828	1 946	344	1 690	5.1	813	59	75
Twin Lakes CDP, Adams County	2 194	64	11	1 958	156	1 303	6.0	451	8	21
Two Buttes town, Baca County	38	6	11	1 963	2	14	5.2	4	-	-
Vail town, Eagle County	5 386	415	5	1 978	618	1 798	4.7	910	15	48
Victor city, Teller County	370	6	313	1940-	53	118	4.7	121	24	32
Vilas town, Baca County	52	6	6	1 964	-	23	5.3	6	-	2
Vona town, Kit Carson County	60	-	30	1 940	3	19	5.1	3	-	-
Walden town, Jackson County	393	17	105	1 956	24	169	5.1	65	1	-
Walsenburg city, Huerfano County	1 713	90	793	1 942	141	533	4.7	458	37	59
Walsh town, Baca County	405	6	84	1 960	17	153	4.9	96	12	9
Ward town, Boulder County	28	-	17	1940-	-	14	5.5	7	3	4
Welby CDP, Adams County	4 812	558	60	1 974	317	2 119	5.2	664	17	15
Wellington town, Larimer County	965	346	138	1 981	24	507	5.6	47	-	2
Westcliffe town, Custer County	240	21	88	1 969	13	80	4.5	60	2	8
Westcreek CDP, Douglas County	73	59	6	1 998	-	30	5.3	-	-	-
Westminster city	39 459	6 849	336	1 982	2 249	22 259	5.9	5 315	86	77
Adams County (part)	23 070	4 015	294	1 980	1 619	11 791	5.6	3 762	51	69
Jefferson County (part)	16 389	2 834	42	1 984	630	10 468	6.2	1 553	35	8
West Pleasant View CDP, Jefferson County	1 638	22	168	1 965	102	638	5.0	209	13	23
Wheat Ridge city, Jefferson County	14 967	430	909	1 962	1 004	6 215	5.0	2 680	52	28
Wiggins town, Morgan County	283	46	31	1 973	9	147	5.6	13	-	-
Wiley town, Prowers County	199	44	48	1 976	4	93	5.4	15	-	-
Williamsburg town, Fremont County	251	76	10	1 988	-	95	5.2	-	3	3
Windsor town	3 714	1 457	362	1 989	111	2 358	6.2	310	20	32
Larimer County (part)	114	106	-	1 999	-	103	7.7	-	-	-
Weld County (part)	3 600	1 351	362	1 988	111	2 255	6.1	310	20	32
Winter Park town, Grand County	1 300	188	14	1 980	200	197	3.9	325	-	5
Woodland Park city, Teller County	2 701	433	112	1 982	117	1 516	5.8	261	-	8
Woodmoor CDP, El Paso County	2 426	426	8	1 989	-	2 248	9.0+	24	-	-
Wray city, Yuma County	961	43	370	1 949	40	526	5.7	164	5	19
Yampa town, Routt County	214	19	74	1 967	2	104	5.4	12	-	-
Yuma city, Yuma County	1 395	87	430	1 959	34	697	5.5	190	-	33

Table 21. **Fuels and Equipment Characteristics: 2000**

[Data based on a sample (except Tables 65-68). For information on confidentiality protection, coverage, sampling error, and nonsampling error, see Appendix G.
For location of definitions, see "How to Use This Census Report"]

State County County Subdivision Place	Occupied housing units	House heating fuel					Vehicles available			Percent no telephone service available
		Utility gas	Electricity	Fuel oil, kerosene, etc.	Coal or coke, wood, solar energy, or other fuel	None	None	1	2 or more	
The State	**1 658 238**	**1 241 383**	**267 077**	**2 494**	**39 925**	**4 532**	**105 926**	**524 599**	**1 027 713**	**1.4**
Adams County	128 156	102 431	22 537	57	680	375	7 517	38 411	82 228	1.3
Brighton CCD	9 948	8 071	1 239	-	127	34	570	1 949	7 429	1.6
Brighton city (part)	6 653	5 535	1 029	-	9	34	482	1 694	4 477	2.3
Broomfield city (part)	25	25	-	-	-	-	-	-	25	-
Commerce City city (part)	155	125	12	-	-	-	-	11	144	4.5
Thornton city (part)	59	54	-	-	5	-	8	-	51	-
Todd Creek CDP	439	388	20	-	-	-	7	-	432	-
Westminster city (part)	149	135	14	-	-	-	-	-	149	-
Commerce City CCD	8 926	7 226	1 556	-	40	9	768	3 059	5 099	2.7
Commerce City city (part)	6 568	5 234	1 229	-	32	-	646	2 262	3 660	2.9
Derby CDP	1 988	1 659	301	-	8	9	96	661	1 231	2.2
North Washington CDP (part)	202	194	8	-	-	-	16	72	114	-
Thornton city (part)	-	-	-	-	-	-	-	-	-	(X)
East Adams CCD	2 028	1 144	227	5	40	-	47	395	1 586	1.7
Aurora city (part)	26	20	6	-	-	-	-	6	20	-
Bennett town (part)	721	604	84	1	15	-	27	189	505	2.8
Strasburg CDP (part)	292	259	33	-	-	-	10	57	225	1.4
North Aurora CCD	12 960	9 452	3 127	31	117	81	1 601	5 081	6 278	3.0
Aurora city (part)	12 915	9 426	3 127	31	110	81	1 601	5 075	6 239	3.0
West Adams CCD	94 294	76 538	16 388	21	356	251	4 531	27 927	61 836	0.8
Arvada city (part)	1 044	902	142	-	-	-	26	310	708	-
Berkley CDP	3 790	3 054	678	-	14	-	355	1 291	2 144	2.9
Brighton city (part)	-	-	-	-	-	-	-	-	-	(X)
Broomfield city (part)	5 136	4 400	708	-	-	-	43	944	4 149	0.4
Commerce City city (part)	-	-	-	-	-	-	-	-	-	(X)
Federal Heights city	5 144	4 269	789	-	24	9	484	2 218	2 442	1.4
Northglenn city (part)	11 686	9 817	1 693	6	53	23	613	3 367	7 706	0.4
North Washington CDP (part)	21	16	5	-	-	-	-	10	11	-
Sherrelwood CDP	6 064	4 937	1 044	4	39	17	279	1 937	3 848	0.7
Thornton city (part)	28 775	23 619	4 907	4	79	18	969	7 768	20 038	0.5
Twin Lakes CDP	2 166	1 627	482	7	18	-	205	741	1 220	2.9
Welby CDP	4 629	3 581	974	-	26	25	220	1 587	2 822	1.4
Westminster city (part)	22 217	17 421	4 328	-	98	148	1 283	6 991	13 943	0.9
Alamosa County	5 467	3 312	745	38	392	19	460	1 790	3 217	3.9
Alamosa CCD	5 072	3 304	707	34	341	19	445	1 716	2 911	3.5
Alamosa city	2 942	2 270	525	6	90	7	364	1 169	1 409	4.0
Alamosa East CDP	556	388	58	8	49	-	49	157	350	2.3
Mosca-Hooper CCD	395	8	38	4	51	-	15	74	306	8.9
Hooper town	40	1	-	-	1	-	4	12	24	12.5
Arapahoe County	190 909	151 447	35 122	154	1 345	579	10 687	64 163	116 059	0.8
East Arapahoe CCD	2 612	1 443	290	23	81	18	71	509	2 032	1.3
Aurora city (part)	102	57	10	4	-	-	-	44	58	-
Bennett town (part)	-	-	-	-	-	-	-	-	-	(X)
Byers CDP	439	394	25	3	6	-	17	61	361	-
Deer Trail town	245	207	29	-	6	-	16	78	151	1.2
Strasburg CDP (part)	203	164	4	-	7	-	11	30	162	5.4
South Aurora CCD	115 977	88 666	24 975	63	860	424	6 803	41 441	67 733	0.8
Aurora city (part)	92 430	69 676	20 893	40	689	352	5 771	34 395	52 264	0.9
Foxfield town	248	228	13	-	5	-	-	17	231	-
Glendale city	2 630	1 538	935	-	71	55	416	1 709	505	1.4
Southwest Arapahoe CCD	72 320	61 338	9 857	68	404	137	3 813	22 213	46 294	0.7
Aurora city (part)	27	27	-	-	-	-	-	6	21	-
Bow Mar town (part)	203	191	8	-	-	-	-	24	179	-
Castlewood CDP	9 752	8 530	1 168	8	-	8	136	2 503	7 113	0.2
Cherry Hills Village city	1 980	1 741	233	-	-	-	20	134	1 826	-
Columbine CDP (part)	650	604	39	-	7	-	35	97	518	-
Columbine Valley town	441	418	15	-	4	4	-	43	398	-
Englewood city	14 340	11 377	2 586	49	146	17	1 442	5 826	7 072	1.8
Greenwood Village city	3 978	3 433	509	-	7	5	41	770	3 167	0.2
Littleton city (part)	17 309	14 221	2 737	11	175	95	1 215	6 550	9 544	0.4
Sheridan city	2 229	1 676	416	-	23	-	248	974	1 007	5.2
Southglenn CDP	16 432	14 983	1 327	-	35	-	491	4 006	11 935	0.2
Archuleta County	3 980	1 274	414	8	605	-	202	987	2 791	1.7
Arboles CCD	355	19	15	8	71	-	6	66	283	2.3
Arboles CDP	103	-	6	-	16	-	-	13	90	2.9
Pagosa Springs CCD	3 625	1 255	399	-	534	-	196	921	2 508	1.6
Pagosa Springs town	657	458	78	-	47	-	93	216	348	4.1
Baca County	1 905	1 191	106	-	44	5	73	541	1 291	3.3
Campo CCD	172	2	6	-	6	-	3	24	145	1.2
Campo town	61	-	-	-	-	-	3	7	51	-
Pritchett CCD	137	58	-	-	2	-	6	17	114	1.5
Pritchett town	52	41	-	-	2	-	2	7	43	-
Springfield CCD	981	731	52	-	34	3	41	324	616	3.0
Springfield town	706	613	40	-	20	3	36	269	401	3.5
Vilas town	48	33	-	-	2	-	2	4	42	8.3
Walsh CCD	615	400	48	-	2	2	23	176	416	4.9
Two Buttes town	34	21	5	-	-	-	-	17	17	5.9
Walsh town	319	294	9	-	-	2	23	106	190	7.2
Bent County	2 003	1 353	108	-	45	4	124	656	1 223	5.7
Las Animas CCD	1 536	1 153	93	-	22	-	111	539	886	5.7
Las Animas city	1 086	970	87	-	4	-	103	438	545	5.8
McClave CCD	344	182	6	-	16	4	11	83	250	4.4
Purgatoire Valley CCD	123	18	9	-	7	-	2	34	87	8.9
Boulder County	114 680	90 009	18 788	250	1 601	251	6 230	36 568	71 882	0.7
Bald Mountain CCD	4 802	1 582	542	96	552	-	103	962	3 737	0.9
Boulder city (part)	114	114	-	-	-	-	-	36	78	-
Coal Creek CDP (part)	328	210	14	-	71	-	-	28	300	-
Eldora CDP	115	13	-	-	40	-	-	72	43	-
Gold Hill CDP	94	14	-	-	13	-	-	40	54	14.9
Jamestown town	112	-	-	-	18	-	-	28	84	-

Table 21. **Fuels and Equipment Characteristics: 2000**—Con.

[Data based on a sample (except Tables 65-68). For information on confidentiality protection, coverage, sampling error, and nonsampling error, see Appendix G.
For location of definitions, see "How to Use This Census Report"]

State County County Subdivision Place	Occupied housing units	House heating fuel					Vehicles available			Percent no telephone service available
		Utility gas	Electricity	Fuel oil, kerosene, etc.	Coal or coke, wood, solar energy, or other fuel	None	None	1	2 or more	
Boulder County—Con.										
Bald Mountain CCD—Con.										
Nederland town	615	400	99	2	52	-	49	193	373	2.4
Ward town	28	-	3	-	7	-	-	12	16	-
Boulder CCD	47 405	36 433	9 679	142	427	130	3 520	18 178	25 707	0.7
Boulder city (part)	39 512	29 635	8 820	120	388	130	3 432	16 117	19 963	0.7
Eldorado Springs CDP	260	231	17	-	6	-	-	116	144	2.3
Gunbarrel CDP (part)	3 715	3 082	568	16	7	-	46	1 229	2 440	0.5
Lafayette city (part)	90	90	-	-	-	-	7	7	76	-
Louisville city (part)	116	116	-	-	-	-	6	6	104	-
Superior town (part)	236	210	26	-	-	-	6	46	184	-
Lafayette-Louisville CCD	29 958	25 165	4 268	-	196	23	979	8 159	20 820	0.2
Broomfield city (part)	8 146	6 627	1 338	-	66	15	355	2 281	5 510	-
Erie town (part)	1 482	1 281	189	-	7	-	23	223	1 236	-
Lafayette city (part)	8 793	7 512	1 157	-	70	8	301	2 578	5 914	0.7
Louisville city (part)	7 045	6 100	881	-	37	-	245	2 090	4 710	0.1
Superior town (part)	3 124	2 460	615	-	-	-	34	848	2 242	-
Longmont CCD	32 089	26 803	4 232	8	344	98	1 604	9 183	21 302	1.0
Boulder city (part)	13	13	-	-	-	-	-	7	6	-
Gunbarrel CDP (part)	348	299	22	-	7	6	15	45	288	-
Longmont city (part)	26 725	22 579	3 737	8	204	66	1 453	8 309	16 963	1.0
Lyons town	666	542	86	-	27	2	27	159	480	0.3
Niwot CDP	1 479	1 338	129	-	-	12	54	291	1 134	-
Upper St. Vrain CCD	426	26	67	4	82	-	24	86	316	3.8
Allenspark CDP	247	15	51	4	40	-	13	63	171	2.4
Chaffee County	6 584	3 657	593	19	634	17	350	1 858	4 376	3.8
Buena Vista CCD	2 516	1 097	289	8	324	10	109	663	1 744	3.9
Buena Vista town	948	755	127	-	48	-	56	294	598	1.6
Salida CCD	4 068	2 560	304	11	310	7	241	1 195	2 632	3.7
Poncha Springs town	199	162	4	-	12	-	8	50	141	4.5
Salida city	2 480	2 086	196	6	122	7	211	853	1 416	4.6
Cheyenne County	880	499	83	-	26	-	44	223	613	2.6
Cheyenne Wells CCD	638	384	68	-	14	-	33	159	446	3.0
Cheyenne Wells town	417	342	52	-	5	-	31	132	254	4.1
Kit Carson CCD	242	115	15	-	12	-	11	64	167	1.7
Kit Carson town	109	98	6	-	2	-	9	43	57	1.8
Clear Creek County	4 019	2 372	445	30	385	-	118	1 034	2 867	1.2
Georgetown CCD	1 186	916	85	2	83	-	35	371	780	1.4
Downieville-Lawson-Dumont CDP	149	142	-	-	-	-	-	15	134	-
Empire town	160	138	15	-	5	-	-	50	110	3.8
Georgetown town	485	400	47	2	24	-	12	194	279	0.8
Silver Plume town	111	74	12	-	17	-	5	56	50	6.3
Idaho Springs CCD	2 833	1 456	360	28	302	-	83	663	2 087	1.1
Idaho Springs city	846	663	133	-	26	-	43	298	505	1.8
St. Mary's CDP	103	-	29	-	21	-	-	47	56	-
Conejos County	2 980	1 356	159	57	660	-	256	837	1 887	6.1
Antonito CCD	771	378	27	-	166	-	96	242	433	5.6
Antonito town	355	293	16	-	36	-	58	131	166	6.2
Conejos West CCD	225	2	22	-	87	-	17	66	142	14.2
La Jara CCD	1 286	619	89	47	211	-	98	352	836	5.5
La Jara town	329	236	38	-	33	-	29	112	188	5.5
Sanford town	272	194	22	7	27	-	25	63	184	1.8
Manassa CCD	698	357	21	10	196	-	45	177	476	5.0
Manassa town	364	252	15	3	61	-	33	97	234	4.9
Romeo town	117	78	6	-	23	-	12	38	67	12.8
Costilla County	1 503	20	126	35	402	-	170	534	799	10.5
Blanca CCD	620	6	47	25	152	-	40	193	387	7.1
Blanca town	143	-	2	8	50	-	9	30	104	4.9
Fort Garland CDP	162	2	10	12	21	-	14	61	87	3.1
San Luis CCD	883	14	79	10	250	-	130	341	412	12.9
San Luis town	318	11	33	10	88	-	84	114	120	5.3
Crowley County	1 358	943	68	-	32	5	104	386	868	5.1
Ordway CCD	1 153	809	61	-	28	5	95	340	718	5.6
Crowley town	71	69	-	-	-	-	6	22	43	2.8
Olney Springs town	144	137	2	-	3	-	12	61	71	6.3
Ordway town	481	439	31	-	3	5	62	178	241	7.1
Sugar City CCD	205	134	7	-	4	-	9	46	150	2.0
Sugar City town	125	114	7	-	4	-	9	42	74	3.2
Custer County	1 480	3	139	-	295	-	72	285	1 123	5.0
Westcliffe CCD	1 480	3	139	-	295	-	72	285	1 123	5.0
Silver Cliff town	215	3	34	-	39	-	23	51	141	6.5
Westcliffe town	194	-	34	-	32	-	25	75	94	8.8
Delta County	11 058	5 454	1 576	26	1 837	19	538	2 950	7 570	2.1
Cedaredge CCD	3 272	1 406	626	4	472	2	131	765	2 376	1.3
Cedaredge town	886	594	197	-	42	2	64	332	490	2.3
Orchard City town (part)	1 159	715	178	-	138	-	50	218	891	1.5
Delta CCD	4 233	2 598	590	7	412	8	245	1 247	2 741	1.8
Delta city	2 561	1 982	407	7	111	-	191	946	1 424	1.6
Hotchkiss CCD	1 887	731	182	4	455	9	81	470	1 336	4.2
Crawford town	151	102	4	3	22	-	15	44	92	4.6
Hotchkiss town	419	296	71	-	47	2	37	149	233	2.9
Orchard City town (part)	-	-	-	-	-	-	-	-	-	(X)
Paonia CCD	1 666	719	178	11	498	-	81	468	1 117	1.6
Paonia town	626	437	57	-	116	-	66	218	342	4.2
Denver County	239 235	179 421	52 579	349	3 499	1 353	33 147	103 215	102 873	1.8
Denver CCD	239 235	179 421	52 579	349	3 499	1 353	33 147	103 215	102 873	1.8
Denver city	239 235	179 421	52 579	349	3 499	1 353	33 147	103 215	102 873	1.8

Table 21. **Fuels and Equipment Characteristics: 2000**—Con.

[Data based on a sample (except Tables 65-68). For information on confidentiality protection, coverage, sampling error, and nonsampling error, see Appendix G.
For location of definitions, see "How to Use This Census Report"]

State County County Subdivision Place	Occupied housing units	House heating fuel					Vehicles available			Percent no telephone service available
		Utility gas	Electricity	Fuel oil, kerosene, etc.	Coal or coke, wood, solar energy, or other fuel	None	None	1	2 or more	
Dolores County	785	285	43	-	155	-	36	241	508	3.6
Dove Creek CCD	653	283	35	-	120	-	23	183	447	4.3
Dove Creek town	274	223	14	-	21	-	15	80	179	3.6
Rico CCD	132	2	8	-	35	-	13	58	61	-
Rico town	121	2	5	-	30	-	10	53	58	-
Douglas County	60 924	51 321	6 937	46	487	131	831	10 366	49 727	0.3
Castle Rock CCD	7 551	5 868	818	13	157	-	241	1 412	5 898	0.6
Castle Rock town (part)	5 099	4 437	572	-	41	-	223	1 206	3 670	0.9
Larkspur town	102	90	6	-	2	-	6	27	69	1.0
Perry Park CDP	475	427	24	-	-	-	6	41	428	-
Parker CCD	19 336	16 263	2 042	16	124	115	253	2 739	16 344	0.2
Aurora city (part)	-	-	-	-	-	-	-	-	-	(X)
Castle Rock town (part)	1 679	1 552	108	-	9	-	22	250	1 407	-
Cottonwood CDP	349	315	34	-	-	-	-	23	326	-
Franktown CDP	29	29	-	-	-	-	-	6	23	-
Grand View Estates CDP	250	193	45	-	-	-	19	32	199	-
Meridian CDP	95	54	31	-	-	-	-	63	32	-
Parker town	7 923	6 931	827	-	7	115	127	1 425	6 371	0.3
Stonegate CDP	1 864	1 670	194	-	-	-	7	180	1 677	0.4
The Pinery CDP	2 353	2 121	186	-	-	-	-	262	2 091	-
Sedalia CCD	34 037	29 190	4 077	17	206	16	337	6 215	27 485	0.2
Acres Green CDP	1 029	974	55	-	-	-	7	182	840	-
Carriage Club CDP	317	283	34	-	-	-	-	17	300	-
Castle Pines CDP	2 108	1 928	176	-	4	-	-	168	1 940	-
Castle Rock town (part)	493	389	92	-	-	-	26	253	214	1.8
Heritage Hills CDP	233	216	17	-	-	-	-	73	160	-
Highlands Ranch CDP	24 529	21 249	3 088	9	16	16	248	4 555	19 726	0.3
Littleton city (part)	34	34	-	-	-	-	-	15	19	-
Lone Tree city	1 881	1 578	296	-	7	-	16	411	1 454	-
Louviers CDP	113	107	-	-	6	-	-	29	84	-
Roxborough Park CDP	1 594	1 431	131	-	10	-	25	182	1 387	-
Sedalia CDP	80	62	18	-	-	-	-	33	47	-
Westcreek CDP	36	-	-	-	30	-	-	-	36	-
Eagle County	15 148	9 817	3 998	31	499	19	457	4 201	10 490	1.3
Basalt CCD	2 582	1 629	543	-	120	-	72	713	1 797	1.2
Basalt town (part)	717	531	149	-	24	-	24	212	481	1.1
El Jebel CDP	1 458	1 023	258	-	53	-	35	335	1 088	1.3
Eagle-Gypsum CCD	3 875	2 817	408	11	220	-	95	771	3 009	2.2
Eagle town	1 043	869	128	-	40	-	41	200	802	1.1
Edwards CDP (part)	616	535	52	11	18	-	27	117	472	6.0
Gypsum town	1 164	978	118	-	23	-	27	257	880	0.5
Minturn-Red Cliff CCD	8 691	5 371	3 047	20	159	19	290	2 717	5 684	1.0
Avon town	1 835	905	883	10	15	11	95	658	1 082	1.1
Eagle-Vail CDP	1 113	603	497	-	11	2	18	250	845	-
Edwards CDP (part)	2 290	1 711	467	10	81	-	49	551	1 690	0.9
Minturn town	409	342	32	-	23	-	20	112	277	3.7
Red Cliff town	110	94	8	-	8	-	7	20	83	7.3
Vail town	2 155	1 367	746	-	18	6	48	879	1 228	1.1
Elbert County	6 770	2 308	622	12	333	13	122	894	5 754	1.0
Agate CCD	181	13	24	2	21	-	4	35	142	1.1
Elizabeth CCD	6 061	2 285	561	6	283	10	103	770	5 188	1.0
Elizabeth town	521	461	38	-	12	-	28	100	393	3.6
Kiowa town	232	192	19	-	6	-	-	82	150	-
Ponderosa Park CDP	1 030	667	124	-	55	-	16	156	858	-
Simla CCD	528	10	37	4	29	3	15	89	424	0.8
Simla town	238	10	20	-	9	3	6	46	186	0.8
El Paso County	192 409	151 193	30 706	126	1 606	380	10 353	60 733	121 323	1.2
Black Forest-Peyton CCD	12 809	8 517	1 144	27	317	-	163	1 549	11 097	0.5
Black Forest CDP	4 477	2 858	532	9	150	-	-	454	4 023	-
Calhan town	356	31	37	2	-	-	22	114	220	1.7
Colorado Springs city (part)	331	313	18	-	-	-	36	125	170	-
Gleneagle CDP	1 438	1 354	84	-	-	-	18	194	1 226	-
Monument town (part)	141	136	5	-	-	-	-	19	122	-
Ramah town	54	-	-	4	6	-	-	21	33	-
Woodmoor CDP (part)	2 367	2 161	177	-	29	-	34	239	2 094	0.2
Cheyenne Mountain CCD	3 207	2 324	495	-	67	10	36	669	2 502	0.4
Colorado Springs city (part)	2 575	2 114	461	-	-	-	23	559	1 993	-
Colorado Springs CCD	138 776	111 392	24 795	79	783	248	8 944	49 317	80 515	1.2
Cimarron Hills CDP (part)	54	-	19	-	-	-	7	24	23	11.1
Colorado Springs city (part)	135 108	108 310	24 348	79	773	243	8 776	48 166	78 166	1.2
Fountain city (part)	274	238	29	-	-	-	-	96	178	2.9
Security-Widefield CDP (part)	64	40	-	-	-	-	-	32	32	-
Stratmoor CDP (part)	2 227	1 888	301	-	10	-	121	752	1 354	1.3
Elsmere CCD	9 455	7 270	1 323	-	96	40	273	2 043	7 139	0.4
Cimarron Hills CDP (part)	5 268	4 353	816	-	28	40	210	1 473	3 585	0.5
Colorado Springs city (part)	3 092	2 707	366	-	9	-	29	391	2 672	-
Fountain CCD	16 637	14 693	1 640	-	34	57	487	4 268	11 882	1.0
Colorado Springs city (part)	-	-	-	-	-	-	-	-	-	(X)
Fort Carson CDP	1 681	1 333	328	-	-	7	33	616	1 032	1.8
Fountain city (part)	4 700	4 052	591	-	17	22	177	1 441	3 082	1.5
Security-Widefield CDP (part)	9 923	9 136	703	-	6	28	277	2 177	7 469	0.6
Stratmoor CDP (part)	-	-	-	-	-	-	-	-	-	(X)
Monument CCD	6 200	5 011	901	-	82	11	313	1 732	4 155	0.5
Air Force Academy CDP	1 131	778	332	-	-	-	6	215	910	-
Colorado Springs city (part)	351	283	46	-	9	-	20	100	231	-
Manitou Springs city (part)	2 341	2 001	278	-	24	-	220	875	1 246	0.7
Monument town (part)	592	496	86	-	-	2	18	213	361	1.0
Palmer Lake town	848	772	45	-	18	-	40	222	586	0.8
Woodmoor CDP (part)	-	-	-	-	-	-	-	-	-	(X)
Pikes Peak CCD	1 635	1 349	110	-	33	2	52	490	1 093	3.9
Cascade-Chipita Park CDP	737	576	65	-	-	-	4	217	516	2.4
Colorado Springs city (part)	200	174	20	-	6	-	-	18	182	3.0
Green Mountain Falls town (part)	337	292	25	-	11	2	9	131	197	2.4
Manitou Springs city (part)	111	111	-	-	-	-	-	40	71	-

Table 21. **Fuels and Equipment Characteristics: 2000**—Con.

[Data based on a sample (except Tables 65-68). For information on confidentiality protection, coverage, sampling error, and nonsampling error, see Appendix G.
For location of definitions, see "How to Use This Census Report"]

State County County Subdivision Place	Occupied housing units	House heating fuel					Vehicles available			Percent no telephone service available
		Utility gas	Electricity	Fuel oil, kerosene, etc.	Coal or coke, wood, solar energy, or other fuel	None	None	1	2 or more	
El Paso County—Con.										
Southeastern El Paso CCD	3 690	637	298	20	194	12	85	665	2 940	4.9
Colorado Springs city (part)	15	8	-	-	-	-	-	8	7	-
Fountain city (part)	18	18	-	-	-	-	-	-	18	-
Fremont County	15 232	11 152	886	5	777	19	971	4 625	9 636	2.2
Canon City CCD	9 825	8 572	596	-	310	6	729	3 301	5 795	1.4
Brookside town	89	71	7	-	7	-	2	23	64	3.4
Canon City city	6 137	5 525	421	-	136	-	612	2 248	3 277	1.6
Florence city (part)	-	-	-	-	-	-	-	-	-	(X)
Lincoln Park CDP	1 624	1 454	54	-	84	6	54	509	1 061	2.1
Williamsburg town (part)	2	2	-	-	-	-	-	-	2	-
Cotopaxi CCD	1 328	41	86	2	269	3	22	274	1 032	3.8
Florence CCD	2 396	1 675	111	3	109	-	165	762	1 469	3.0
Coal Creek town	123	6	7	-	5	-	10	32	81	-
Florence city (part)	1 450	1 224	85	-	27	-	130	575	745	2.1
Rockvale town	158	73	4	-	24	-	4	20	134	1.3
Williamsburg town (part)	235	180	8	3	5	-	2	46	187	1.3
Penrose-Portland CCD	1 683	864	93	-	89	10	55	288	1 340	3.9
Penrose CDP	1 489	852	93	-	75	-	55	275	1 159	4.2
Garfield County	16 229	11 618	2 426	44	725	31	770	4 647	10 812	1.2
Glenwood Springs CCD	7 770	5 650	1 294	11	260	21	438	2 475	4 857	1.0
Carbondale town	1 771	1 385	292	-	54	-	133	612	1 026	2.2
Glenwood Springs city	3 274	2 588	533	-	84	21	248	1 270	1 756	0.5
Grand Valley CCD	2 082	1 631	235	-	103	8	105	759	1 218	1.9
Battlement Mesa CDP	1 465	1 282	126	-	35	8	72	591	802	1.6
Parachute town	374	283	87	-	-	-	33	153	188	2.4
New Castle CCD	2 735	1 805	294	10	178	2	55	498	2 182	1.0
New Castle town	714	610	65	5	27	2	6	160	548	0.4
Silt town	634	496	78	-	43	-	36	175	423	0.6
Rifle CCD	3 642	2 532	603	23	184	-	172	915	2 555	1.4
Rifle city	2 546	1 896	520	12	83	-	144	707	1 695	1.5
Gilpin County	2 043	329	285	4	379	-	54	512	1 477	2.6
Central City CCD	2 043	329	285	4	379	-	54	512	1 477	2.6
Black Hawk city	63	50	6	-	7	-	-	38	25	-
Central City city	261	213	25	-	10	-	13	152	96	-
Coal Creek CDP (part)	87	17	16	-	23	-	-	17	70	10.3
Grand County	5 075	2 774	1 213	12	445	10	180	1 350	3 545	1.8
Granby CCD	3 976	2 255	1 049	4	239	10	128	1 120	2 728	1.7
Fraser town	416	237	146	-	27	2	17	145	254	0.5
Granby town	583	438	113	-	12	-	25	164	394	2.2
Grand Lake town	208	114	55	-	8	-	13	85	110	6.7
Hot Sulphur Springs town (part)	179	151	20	-	3	-	5	47	127	3.4
Tabernash CDP	69	33	14	-	8	-	7	16	46	-
Winter Park town	312	188	111	-	3	8	13	142	157	3.5
Kremmling CCD	1 099	519	164	8	206	-	52	230	817	1.9
Hot Sulphur Springs town (part)	3	3	-	-	-	-	-	-	3	-
Kremmling town	606	426	113	2	48	-	35	165	406	2.1
Gunnison County	5 649	2 870	1 146	30	782	30	224	1 814	3 611	1.7
Crested Butte CCD	1 556	770	490	5	174	7	43	467	1 046	1.0
Crested Butte town	717	430	212	5	59	-	27	267	423	1.7
Mount Crested Butte town	284	70	170	-	37	-	9	101	174	1.1
Gunnison CCD	3 753	2 068	616	25	499	23	181	1 224	2 348	1.5
Gunnison city	2 059	1 544	395	12	55	23	156	799	1 104	1.2
Pitkin town	47	2	7	4	23	-	-	2	45	10.6
Sapinero CCD	136	18	9	-	44	-	-	65	71	6.6
Somerset CCD	204	14	31	-	65	-	-	58	146	7.4
Marble town	49	2	5	-	18	-	-	11	38	-
Hinsdale County	359	4	63	3	90	-	17	96	246	5.6
Lake City CCD	359	4	63	3	90	-	17	96	246	5.6
Lake City town	178	4	36	-	28	-	11	47	120	4.5
Huerfano County	3 082	1 153	246	10	436	6	351	978	1 753	5.7
Gardner CCD	270	-	31	-	110	-	17	100	153	3.7
La Veta CCD	727	14	71	3	110	-	36	213	478	3.2
La Veta town	440	6	43	3	54	-	30	140	270	3.4
Walsenburg CCD	2 085	1 139	144	7	216	6	298	665	1 122	6.9
Walsenburg city	1 491	1 105	108	7	84	6	280	475	736	5.5
Jackson County	661	352	70	-	155	-	28	160	473	4.2
Walden CCD	661	352	70	-	155	-	28	160	473	4.2
Walden town	334	273	27	-	32	-	24	106	204	4.5
Jefferson County	206 067	167 647	29 199	181	2 900	558	8 336	59 280	138 451	0.6
Central Jefferson CCD	9 169	5 814	1 402	18	493	22	197	1 806	7 166	0.4
Evergreen CDP	3 591	2 870	381	-	77	16	88	760	2 743	-
Indian Hills CDP	449	351	19	2	31	-	-	66	383	-
Kittredge CDP	416	290	88	-	23	-	-	110	306	-
Morrison town (part)	104	98	2	-	2	-	2	24	78	2.9
Golden CCD	11 988	9 346	1 670	25	271	32	380	3 378	8 230	0.7
Applewood CDP (part)	-	-	-	-	-	-	-	-	-	(X)
Arvada city (part)	59	50	-	-	-	-	-	9	50	-
Coal Creek CDP (part)	582	299	71	8	84	-	8	85	489	-
Genesee CDP	1 505	1 329	169	-	7	-	9	242	1 254	-
Golden city (part)	6 664	5 347	1 148	-	71	32	336	2 546	3 782	0.8
Morrison town (part)	35	31	4	-	-	-	5	15	15	-
West Pleasant View CDP (part)	126	110	5	-	6	-	8	16	102	-
Northeast Jefferson CCD	176 726	148 627	25 183	68	1 223	496	7 682	53 200	115 844	0.6
Applewood CDP (part)	2 944	2 725	175	-	23	6	101	807	2 036	0.5
Arvada city (part)	37 811	32 185	5 069	6	223	112	2 054	10 102	25 655	0.5
Bow Mar town (part)	89	78	11	-	-	-	-	8	81	-
Broomfield city (part)	551	438	113	-	-	-	16	136	399	-
Columbine CDP (part)	7 991	7 413	558	-	-	-	88	1 440	6 463	-

Table 21. **Fuels and Equipment Characteristics: 2000**—Con.

[Data based on a sample (except Tables 65-68). For information on confidentiality protection, coverage, sampling error, and nonsampling error, see Appendix G.
For location of definitions, see "How to Use This Census Report"]

State County County Subdivision Place	Occupied housing units	House heating fuel					Vehicles available			Percent no telephone service available
		Utility gas	Electricity	Fuel oil, kerosene, etc.	Coal or coke, wood, solar energy, or other fuel	None	None	1	2 or more	
Jefferson County—Con.										
Northeast Jefferson CCD—Con.										
East Pleasant View CDP	128	114	-	-	-	-	14	30	84	-
Edgewater city	2 276	1 796	387	6	48	14	219	1 060	997	2.3
Golden city (part)	302	246	56	-	-	-	10	37	255	-
Ken Caryl CDP	10 911	9 633	1 196	-	36	14	171	2 306	8 434	0.2
Lakeside town	12	12	-	-	-	-	3	4	5	-
Lakewood city	60 577	49 481	9 861	18	565	222	3 362	21 808	35 407	0.9
Littleton city (part)	-	-	-	-	-	-	-	-	-	(X)
Morrison town (part)	-	-	-	-	-	-	-	-	-	(X)
Mountain View town	270	244	24	-	-	2	24	113	133	0.7
Superior town (part)	-	-	-	-	-	-	-	-	-	(X)
Westminster city (part)	16 052	13 455	2 466	12	24	9	271	4 440	11 341	0.3
West Pleasant View CDP (part)	1 459	1 238	215	-	-	-	69	590	800	1.8
Wheat Ridge city	14 591	11 717	2 502	16	195	80	967	6 143	7 481	1.1
South Jefferson CCD	8 184	3 860	944	70	913	8	77	896	7 211	0.1
Aspen Park CDP	300	202	21	-	31	-	10	33	257	-
Columbine CDP (part)	-	-	-	-	-	-	-	-	-	(X)
Littleton city (part)	46	36	10	-	-	-	-	-	46	-
Morrison town (part)	-	-	-	-	-	-	-	-	-	(X)
Kiowa County	665	384	39	3	10	2	37	178	450	3.2
Eads CCD	424	334	32	-	8	2	37	127	260	2.8
Eads town	317	284	25	-	6	2	32	110	175	3.8
Haswell CCD	60	3	-	-	-	-	-	8	52	-
Haswell town	28	-	-	-	-	-	-	3	25	-
Sheridan Lake CCD	181	47	7	3	2	-	-	43	138	5.0
Sheridan Lake town	23	19	2	-	-	-	-	6	17	21.7
Kit Carson County	2 990	2 065	311	10	68	-	203	777	2 010	2.5
Burlington CCD	1 830	1 389	175	8	33	-	153	472	1 205	2.7
Bethune town	76	62	4	2	3	-	6	15	55	7.9
Burlington city	1 274	1 074	121	-	23	-	147	380	747	2.6
Flagler CCD	572	338	52	-	15	-	25	170	377	2.8
Flagler town	268	222	24	-	9	-	21	79	168	2.2
Seibert town	97	86	5	-	-	-	-	55	42	2.1
Stratton CCD	588	338	84	2	20	-	25	135	428	1.7
Stratton town	296	219	50	2	2	-	14	82	200	3.4
Vona town	44	31	-	-	2	-	5	12	27	-
Lake County	2 977	1 913	295	14	184	-	189	812	1 976	2.4
Leadville CCD	2 582	1 818	261	14	165	-	158	711	1 713	2.4
Leadville city	1 268	1 046	93	14	57	-	81	374	813	1.0
Leadville North CDP	721	548	109	-	27	-	23	194	504	2.2
Leadville North CCD	395	95	34	-	19	-	31	101	263	2.0
La Plata County	17 342	8 209	2 109	16	1 818	15	887	4 740	11 715	2.7
Bayfield CCD	2 606	559	192	-	549	-	113	521	1 972	2.0
Bayfield town	565	379	72	-	61	-	23	137	405	2.7
Durango CCD	11 031	6 838	1 667	7	699	13	639	3 378	7 014	1.9
Durango city	5 489	4 442	900	-	67	7	501	1 929	3 059	1.6
Durango Southwest CCD	1 838	156	172	9	301	-	29	342	1 467	2.9
Ignacio CCD	1 867	656	78	-	269	2	106	499	1 262	7.9
Ignacio town	265	255	6	-	2	-	31	95	139	7.9
Larimer County	97 164	73 507	16 043	91	2 065	104	3 845	27 525	65 794	0.9
Berthoud CCD	3 961	3 044	435	-	71	-	69	686	3 206	0.6
Berthoud town (part)	1 841	1 624	210	-	7	-	45	452	1 344	-
Campion CDP (part)	335	295	15	-	7	-	-	75	260	-
Estes Park CCD	4 989	2 809	1 001	16	215	-	98	1 620	3 271	1.1
Estes Park town	2 505	1 907	538	-	24	-	92	1 073	1 340	1.2
Fort Collins CCD	54 443	41 890	10 886	35	703	73	2 529	16 787	35 127	0.8
Fort Collins city (part)	45 054	34 329	9 792	28	482	63	2 324	14 565	28 165	0.8
Laporte CDP (part)	1 048	904	107	-	12	-	12	285	751	0.6
Livermore CCD	2 006	207	341	-	412	-	43	378	1 585	3.3
Red Feather Lakes CDP	238	-	24	-	48	-	-	60	178	7.6
Loveland CCD	27 848	22 871	3 091	38	587	27	1 034	7 420	19 394	0.9
Campion CDP (part)	254	225	29	-	-	-	-	71	183	-
Fort Collins city (part)	774	696	66	-	-	-	10	177	587	-
Loveland city	19 728	16 907	2 358	25	277	27	906	5 910	12 912	1.0
Windsor town (part)	100	100	-	-	-	-	-	-	100	-
Timnath-Wellington CCD	3 917	2 686	289	2	77	4	72	634	3 211	0.8
Fort Collins city (part)	-	-	-	-	-	-	-	-	-	(X)
Laporte CDP (part)	40	-	-	-	-	-	-	-	40	-
Timnath town	87	78	7	-	-	-	2	17	68	-
Wellington town	932	811	96	2	6	4	25	209	698	0.8
Windsor town (part)	14	6	-	-	-	-	-	-	14	-
Las Animas County	6 173	3 433	515	2	422	-	629	2 071	3 473	4.4
Aguilar CCD	467	221	21	-	86	-	65	107	295	7.3
Aguilar town	270	206	13	-	21	-	51	57	162	8.1
Branson CCD	100	7	8	-	16	-	6	44	50	6.0
Branson town	44	-	8	-	6	-	3	23	18	13.6
Kim CCD	147	3	2	-	27	-	11	26	110	9.5
Kim town	45	-	-	-	3	-	3	19	23	6.7
Model CCD	60	7	2	-	9	-	4	16	40	18.3
Trinidad CCD	4 823	3 177	469	2	199	-	518	1 731	2 574	3.9
Cokedale town	82	5	7	-	6	-	7	29	46	3.7
Starkville town	51	-	-	-	3	-	-	17	34	-
Trinidad city	3 721	3 055	425	-	81	-	434	1 462	1 825	3.9
Weston CCD	576	18	13	-	85	-	25	147	404	3.3
Lincoln County	2 058	1 268	244	10	69	-	91	602	1 365	1.3
Arriba CCD	201	72	42	2	15	-	6	47	148	1.5
Arriba town (part)	106	70	26	-	9	-	4	39	63	1.9
Hugo CCD	487	333	52	2	6	-	22	142	323	0.4
Arriba town (part)	-	-	-	-	-	-	-	-	-	(X)
Hugo town	357	313	40	-	2	-	20	126	211	0.6

Table 21. **Fuels and Equipment Characteristics: 2000**—Con.

[Data based on a sample (except Tables 65-68). For information on confidentiality protection, coverage, sampling error, and nonsampling error, see Appendix G.
For location of definitions, see "How to Use This Census Report"]

State County County Subdivision Place	Occupied housing units	House heating fuel					Vehicles available			Percent no telephone service available
		Utility gas	Electricity	Fuel oil, kerosene, etc.	Coal or coke, wood, solar energy, or other fuel	None	None	1	2 or more	
Lincoln County—Con.										
Karval CCD	273	6	17	5	21	-	5	45	223	2.6
Limon CCD	1 097	857	133	1	27	-	58	368	671	1.3
Genoa town	64	59	2	-	-	-	3	12	49	3.1
Limon town	843	729	95	-	11	-	44	327	472	1.2
Logan County	7 551	5 194	929	16	90	14	427	2 392	4 732	2.1
Crook CCD	221	36	18	-	7	-	3	67	151	0.9
Crook town	57	2	-	-	2	-	3	28	26	3.5
Fleming CCD	622	245	78	5	5	-	8	144	470	0.6
Fleming town	170	152	14	-	2	-	2	57	111	1.2
Sterling city (part)	36	12	24	-	-	-	4	23	9	-
Merino CCD	386	163	41	-	7	-	11	67	308	2.1
Atwood CDP	69	52	5	-	-	-	-	4	65	-
Merino town	105	96	3	-	-	-	9	42	54	2.9
Peetz CCD	202	8	4	4	5	-	6	35	161	0.5
Peetz town	91	5	2	4	5	-	6	21	64	1.1
Sterling CCD	6 120	4 742	788	7	66	14	399	2 079	3 642	2.3
Iliff town	97	79	2	-	3	-	4	25	68	-
Padroni CDP	29	-	-	-	-	-	-	14	15	-
Sterling city (part)	4 544	3 810	679	-	13	14	380	1 809	2 355	3.0
Mesa County	45 823	36 972	5 376	89	1 276	69	2 341	14 374	29 108	1.5
Clifton CCD	8 710	7 401	1 004	-	137	-	280	2 873	5 557	1.6
Clifton CDP (part)	4 895	4 064	749	-	33	-	125	1 872	2 898	1.3
Fruitvale CDP (part)	1 038	977	61	-	-	-	33	273	732	0.8
Grand Junction city (part)	-	-	-	-	-	-	-	-	-	(X)
Orchard Mesa CDP (part)	65	58	-	-	-	-	-	14	51	-
Palisade town	1 057	937	106	-	9	-	64	485	508	3.3
Collbran CCD	813	353	75	-	131	-	34	175	604	1.5
Collbran town	147	115	7	-	19	-	14	42	91	-
De Beque CCD	321	202	9	-	37	-	5	61	255	4.0
De Beque town	191	172	5	-	8	-	2	46	143	2.6
Fruita CCD	5 511	4 139	399	30	232	8	216	1 467	3 828	1.7
Fruita city (part)	2 390	2 040	214	-	69	8	103	878	1 409	1.8
Grand Junction city (part)	586	527	59	-	-	-	11	135	440	-
Glade Park-Gateway CCD	738	346	14	-	125	-	-	119	619	3.0
Fruita city (part)	84	78	6	-	-	-	-	7	77	-
Grand Junction city (part)	112	94	8	-	10	-	-	8	104	-
Redlands CDP (part)	42	42	-	-	-	-	-	16	26	-
Grand Junction CCD	28 986	24 280	3 816	53	513	61	1 800	9 515	17 671	1.3
Clifton CDP (part)	1 411	1 274	118	-	19	-	34	487	890	1.2
Fruitvale CDP (part)	1 615	1 507	66	-	42	-	32	381	1 202	0.4
Grand Junction city (part)	17 259	14 013	2 737	20	295	35	1 523	6 429	9 307	1.6
Orchard Mesa CDP (part)	2 314	1 988	227	17	47	-	10	524	1 780	2.3
Redlands CDP (part)	3 116	2 804	195	16	51	8	32	718	2 366	0.6
Whitewater-Kahnah Creek CCD	744	251	59	6	101	-	6	164	574	2.2
Orchard Mesa CDP (part)	-	-	-	-	-	-	-	-	-	(X)
Mineral County	377	8	38	-	114	-	15	119	243	2.4
Creede CCD	377	8	38	-	114	-	15	119	243	2.4
Creede town	174	-	11	-	51	-	9	70	95	4.0
Moffat County	4 983	3 121	651	-	574	-	306	1 241	3 436	2.1
Craig CCD	4 659	3 088	595	-	501	-	290	1 164	3 205	1.8
Craig city	3 527	2 800	479	-	188	-	278	1 008	2 241	1.3
Dinosaur CCD	174	2	32	-	29	-	9	45	120	7.5
Dinosaur town	123	2	30	-	21	-	5	31	87	7.3
Maybell-Powder Wash CCD	150	31	24	-	44	-	7	32	111	6.0
Montezuma County	9 201	3 505	1 085	64	1 581	12	563	2 666	5 972	3.2
Cortez CCD	6 133	2 782	831	58	893	6	389	1 849	3 895	2.3
Cortez city	3 205	2 213	592	6	204	6	286	1 249	1 670	3.0
Towaoc CDP (part)	-	-	-	-	-	-	-	-	-	(X)
Dolores CCD	1 330	330	121	6	380	6	51	321	958	2.8
Dolores town	382	249	63	3	35	-	31	146	205	2.9
Mancos CCD	1 100	352	114	-	264	-	42	300	758	2.8
Mancos town	503	329	56	-	73	-	29	214	260	4.6
Pleasant View CCD	175	6	7	-	32	-	16	15	144	4.0
Ute Mountain CCD	463	35	12	-	12	-	65	181	217	16.2
Towaoc CDP (part)	320	35	10	-	5	-	58	131	131	13.8
Montrose County	13 043	7 641	1 585	55	1 386	39	748	3 860	8 435	2.3
Montrose CCD	9 675	6 359	1 215	37	787	39	573	3 057	6 045	1.8
Montrose city	5 228	4 225	702	-	224	39	515	1 955	2 758	1.8
Nucla CCD	1 169	541	89	6	232	-	77	326	766	6.8
Naturita town	259	181	13	-	23	-	15	89	155	14.7
Nucla town	318	206	42	2	47	-	26	109	183	5.3
Olathe CCD	2 199	741	281	12	367	-	98	477	1 624	2.2
Olathe town	534	371	91	-	38	-	36	167	331	2.8
Morgan County	9 539	5 923	1 831	20	220	37	570	2 856	6 113	3.1
Brush CCD	2 893	1 706	432	12	95	18	206	791	1 896	4.0
Brush city	1 834	1 433	313	4	40	18	179	634	1 021	4.3
Hillrose town	95	3	7	2	4	-	2	31	62	4.2
Fort Morgan CCD	5 557	3 863	1 245	-	85	19	326	1 857	3 374	2.8
Fort Morgan city	3 883	2 831	988	-	12	16	311	1 458	2 114	2.7
Log Lane Village town	282	259	18	-	5	-	2	94	186	7.4
Weldona CCD	275	49	56	-	18	-	8	75	192	1.8
Wiggins CCD	814	305	98	8	22	-	30	133	651	2.3
Wiggins town	269	232	21	-	2	-	12	59	198	4.1
Otero County	7 920	6 562	577	14	189	6	681	2 541	4 698	4.4
Cheraw CCD	727	471	28	2	34	-	2	170	555	2.1
Cheraw town	104	96	5	-	-	-	2	42	60	8.7
Fowler CCD	713	617	29	-	31	-	60	206	447	3.6
Fowler town	514	479	27	-	8	-	51	174	289	1.4
La Junta CCD	3 720	3 223	329	-	67	-	309	1 459	1 952	5.1

Table 21. **Fuels and Equipment Characteristics: 2000**—Con.

[Data based on a sample (except Tables 65-68). For information on confidentiality protection, coverage, sampling error, and nonsampling error, see Appendix G.
For location of definitions, see "How to Use This Census Report"]

State County County Subdivision Place	Occupied housing units	House heating fuel					Vehicles available			Percent no telephone service available
		Utility gas	Electricity	Fuel oil, kerosene, etc.	Coal or coke, wood, solar energy, or other fuel	None	None	1	2 or more	
Otero County—Con.										
La Junta CCD—Con.										
La Junta city	3 045	2 653	302	-	59	-	281	1 259	1 505	5.1
Swink town	263	246	10	-	5	-	16	90	157	6.1
Manzanola CCD	412	291	12	2	16	-	37	128	247	4.4
Manzanola town	203	193	6	-	2	-	27	85	91	4.4
Rocky Ford CCD	2 274	1 953	171	10	32	6	273	564	1 437	4.3
Rocky Ford city	1 673	1 484	150	5	15	6	252	444	977	5.3
Timpas CCD	74	7	8	-	9	-	-	14	60	-
Ouray County	1 576	15	247	7	282	-	52	416	1 108	3.5
Ouray CCD	1 576	15	247	7	282	-	52	416	1 108	3.5
Loghill Village CDP	132	-	4	-	21	-	2	13	117	-
Ouray city	356	8	95	-	56	-	22	127	207	3.9
Ridgway town	286	5	28	5	31	-	10	99	177	1.0
Park County	5 894	1 129	631	17	1 257	-	129	1 166	4 599	3.0
Fairplay CCD	5 079	1 113	553	17	1 027	-	93	943	4 043	2.2
Alma town	92	5	19	-	25	-	2	33	57	-
Fairplay town	248	7	33	4	31	-	3	68	177	1.6
Lake George CCD	815	16	78	-	230	-	36	223	556	8.0
Phillips County	1 781	1 102	327	31	30	-	93	538	1 150	0.8
Haxtun CCD	617	408	63	4	13	-	42	159	416	1.1
Haxtun town	422	373	42	-	5	-	38	128	256	1.7
Paoli town	19	12	3	-	-	-	-	5	14	-
Holyoke CCD	1 164	694	264	27	17	-	51	379	734	0.7
Holyoke city	891	678	206	-	3	-	41	315	535	0.9
Pitkin County	6 807	3 529	2 296	9	253	-	289	2 569	3 949	1.3
Aspen CCD	4 122	2 336	1 473	9	87	-	226	1 773	2 123	1.9
Aspen city (part)	2 835	1 503	1 217	6	42	-	218	1 353	1 264	1.1
Snowmass Village CCD	2 685	1 193	823	-	166	-	63	796	1 826	0.5
Aspen city (part)	66	66	-	-	-	-	29	29	8	12.1
Basalt town (part)	300	241	59	-	-	-	4	93	203	-
Snowmass Village town	860	421	428	-	6	-	16	369	475	-
Prowers County	5 307	4 099	501	6	82	9	425	1 695	3 187	6.6
Granada CCD	370	274	11	6	7	-	33	82	255	12.2
Granada town	204	188	6	-	3	-	18	53	133	11.3
Holly CCD	581	459	20	-	15	-	56	142	383	8.1
Hartman town	42	32	-	-	4	-	9	9	24	9.5
Holly town	364	334	15	-	2	-	33	109	222	9.6
Lamar CCD	4 218	3 330	466	-	48	9	336	1 449	2 433	5.9
Lamar city	3 364	2 833	433	-	23	9	306	1 267	1 791	6.8
Wiley town	180	173	6	-	-	-	2	56	122	3.3
Two Butte Creek CCD	138	36	4	-	12	-	-	22	116	7.2
Pueblo County	54 579	44 283	4 790	42	913	83	5 109	17 728	31 742	2.4
Avondale CCD	934	638	38	6	6	3	56	218	660	4.5
Avondale CDP	259	216	6	-	-	-	26	49	184	5.4
Colorado City-Rye CCD	1 487	49	174	15	188	-	16	402	1 069	1.6
Beulah Valley CDP (part)	21	-	-	-	-	-	-	6	15	-
Colorado City CDP	776	12	106	13	40	-	5	275	496	2.1
Rye town	90	8	6	2	18	-	-	21	69	5.6
Huerfano Valley CCD	328	5	15	-	32	-	8	82	238	-
Northeast Pueblo CCD	335	210	16	-	9	-	8	84	243	6.3
Boone town	123	117	-	-	4	-	2	33	88	4.1
Pueblo CCD	42 237	36 859	3 885	13	480	80	4 756	14 988	22 493	2.8
Beulah Valley CDP (part)	449	14	33	-	36	-	15	102	332	1.8
Pueblo city (part)	40 412	35 819	3 780	5	382	80	4 695	14 521	21 196	2.8
Pueblo West CCD	6 095	3 637	533	8	131	-	111	1 412	4 572	0.7
Pueblo West CDP	5 980	3 628	520	8	115	-	111	1 398	4 471	0.4
St. Charles Mesa CCD	3 163	2 885	129	-	67	-	154	542	2 467	0.6
Pueblo city (part)	-	-	-	-	-	-	-	-	-	(X)
Salt Creek CDP	228	228	-	-	-	-	33	52	143	-
Rio Blanco County	2 306	1 478	234	-	205	-	102	587	1 617	1.1
Meeker CCD	1 403	832	131	-	132	-	59	357	987	1.3
Meeker town	915	794	87	-	34	-	52	253	610	1.6
Rangely CCD	903	646	103	-	73	-	43	230	630	0.9
Rangely town	750	608	90	-	41	-	29	207	514	0.5
Rio Grande County	4 701	2 115	659	60	595	21	359	1 343	2 999	3.8
Del Norte CCD	1 758	582	237	-	316	2	139	445	1 174	5.2
Del Norte town	658	481	48	-	77	2	86	211	361	4.9
South Fork town	287	4	94	-	63	-	20	83	184	1.4
Monte Vista CCD	2 500	1 510	339	47	202	19	210	791	1 499	2.6
Monte Vista city	1 656	1 191	269	7	106	19	199	601	856	3.3
Sargent CCD	443	23	83	13	77	-	10	107	326	5.2
Center town (part)	1	-	1	-	-	-	-	1	-	-
Routt County	7 953	3 884	1 562	22	681	3	275	2 214	5 464	1.1
Hayden CCD	929	547	118	8	82	3	23	218	688	4.0
Hayden town	626	506	71	3	29	3	18	170	438	3.5
Oak Creek CCD	1 127	31	193	6	199	-	43	237	847	2.5
Oak Creek town	372	14	69	-	46	-	26	116	230	1.9
Steamboat Springs CCD	5 565	3 303	1 208	5	319	-	191	1 671	3 703	0.3
Steamboat Springs city	4 089	2 869	1 016	-	99	-	152	1 392	2 545	0.2
Yampa CCD	332	3	43	3	81	-	18	88	226	1.2
Yampa town	183	3	34	3	46	-	11	48	124	-
Saguache County	2 300	685	329	42	384	2	205	764	1 331	9.4
Center CCD	1 128	496	201	26	107	2	141	328	659	10.1
Center town (part)	763	487	158	-	58	2	137	237	389	8.1
Cochetopa CCD	27	-	-	-	-	-	-	27	-	-
Saguache CCD	1 145	189	128	16	277	-	64	409	672	9.0
Bonanza town	11	-	-	3	5	-	3	3	5	72.7

Table 21. **Fuels and Equipment Characteristics: 2000**—Con.

[Data based on a sample (except Tables 65-68). For information on confidentiality protection, coverage, sampling error, and nonsampling error, see Appendix G.
For location of definitions, see "How to Use This Census Report"]

State County County Subdivision Place	Occupied housing units	House heating fuel					Vehicles available			Percent no telephone service available
		Utility gas	Electricity	Fuel oil, kerosene, etc.	Coal or coke, wood, solar energy, or other fuel	None	None	1	2 or more	
Saguache County—Con.										
Saguache CCD—Con.										
Crestone town	48	-	3	2	20	-	2	26	20	-
Moffat town	46	-	8	-	18	-	2	8	36	4.3
Saguache town	258	172	44	-	25	-	32	78	148	5.0
San Juan County	269	10	15	-	81	2	22	96	151	4.1
Silverton CCD	269	10	15	-	81	2	22	96	151	4.1
Silverton town	260	10	8	-	79	2	22	89	149	3.5
San Miguel County	3 015	1 327	855	9	351	10	194	1 097	1 724	3.7
Gladel CCD	57	14	2	-	15	-	2	15	40	7.0
Norwood CCD	533	167	41	-	147	-	19	142	372	5.6
Norwood town	194	112	21	-	31	-	13	58	123	5.7
Telluride CCD	2 425	1 146	812	9	189	10	173	940	1 312	3.2
Mountain Village town	566	224	337	-	5	-	86	319	161	4.8
Ophir town	52	2	-	-	9	-	-	3	49	-
Sawpit town	10	2	-	-	8	-	-	6	4	-
Telluride town	936	490	358	9	41	10	62	376	498	2.6
Sedgwick County	1 165	742	93	13	32	4	52	324	789	2.0
Julesburg CCD	983	719	84	2	20	4	52	299	632	1.7
Julesburg town	607	536	51	-	-	2	41	201	365	2.5
Ovid town	151	145	4	-	2	-	8	42	101	-
Sedgwick town	89	7	16	2	8	-	3	22	64	-
Table Land CCD	182	23	9	11	12	-	-	25	157	3.3
Summit County	9 120	5 338	2 846	6	382	43	298	2 641	6 181	1.7
Breckenridge CCD	5 400	3 135	1 612	6	289	13	119	1 554	3 727	1.4
Blue River town	256	32	91	-	16	-	-	36	220	-
Breckenridge town	1 045	578	360	-	88	13	63	378	604	1.4
Frisco town	1 021	695	309	6	11	-	6	312	703	1.4
Keystone CDP (part)	98	21	71	-	4	-	-	50	48	-
Montezuma town	22	-	7	-	8	-	2	13	7	-
Silverthorne town (part)	-	-	-	-	-	-	-	-	-	(X)
Silverthorne CCD	3 720	2 203	1 234	-	93	30	179	1 087	2 454	2.2
Dillon town	363	209	129	-	11	5	23	126	214	2.8
Keystone CDP (part)	211	51	135	-	-	25	76	43	92	16.1
Silverthorne town (part)	1 096	575	474	-	22	-	27	266	803	0.8
Teller County	7 993	3 325	850	21	971	-	193	1 753	6 047	1.6
Cripple Creek CCD	1 286	267	193	6	150	-	62	403	821	4.2
Cripple Creek city	498	237	94	4	37	-	41	198	259	4.8
Victor city	213	11	54	-	19	-	7	99	107	7.0
Divide CCD	6 707	3 058	657	15	821	-	131	1 350	5 226	1.1
Green Mountain Falls town (part)	24	11	5	-	4	-	2	6	16	-
Woodland Park city	2 565	2 171	171	-	183	-	68	566	1 931	0.3
Washington County	1 989	808	317	-	72	1	59	509	1 421	2.8
Akron CCD	1 092	586	202	-	27	-	49	298	745	2.9
Akron town	738	574	137	-	6	-	47	266	425	3.7
Cope CCD	250	13	36	-	20	-	-	67	183	1.6
Linden CCD	215	3	45	-	12	1	-	54	161	5.6
Otis CCD	432	206	34	-	13	-	10	90	332	1.9
Otis town	222	181	10	-	-	-	6	75	141	1.8
Weld County	63 247	47 757	7 130	267	968	226	3 543	16 953	42 751	1.8
Ault CCD	1 969	1 033	137	36	60	-	45	537	1 387	2.3
Ault town	545	470	59	2	9	-	25	179	341	2.8
Nunn town	162	135	7	-	3	-	-	39	123	4.9
Pierce town	302	278	15	-	7	-	9	77	216	1.7
Severance town (part)	8	6	-	-	-	-	-	-	8	-
Erie-Frederick CCD	4 901	4 091	318	-	54	6	138	960	3 803	1.4
Broomfield city (part)	-	-	-	-	-	-	-	-	-	(X)
Dacono city	1 090	1 023	53	-	5	-	49	246	795	1.3
Erie town (part)	756	655	79	-	10	-	14	157	585	1.1
Firestone town	604	545	38	-	3	6	23	117	464	2.5
Frederick town	851	760	62	-	-	-	23	184	644	0.9
Longmont city (part)	-	-	-	-	-	-	-	-	-	(X)
Northglenn city (part)	7	-	-	-	-	-	-	-	7	-
Thornton city (part)	-	-	-	-	-	-	-	-	-	(X)
Fort Lupton CCD	3 603	2 547	381	17	40	-	264	857	2 482	2.3
Aristocrat Ranchettes CDP (part)	306	9	21	-	14	-	25	47	234	8.2
Brighton city (part)	52	37	8	-	-	-	-	7	45	-
Fort Lupton city (part)	2 156	1 805	302	-	19	-	220	623	1 313	1.9
Greeley CCD	35 384	28 963	4 736	83	407	194	2 590	11 080	21 714	1.8
Eaton town	1 044	976	55	-	13	-	48	277	719	1.1
Evans city	3 274	2 586	637	11	5	28	181	977	2 116	1.5
Garden City town	128	77	28	-	-	23	29	58	41	12.5
Greeley city (part)	27 636	23 041	3 812	15	289	143	2 217	9 121	16 298	1.8
Grover CCD	232	11	34	4	23	-	11	70	151	5.6
Grover town	71	-	23	4	4	-	7	35	29	2.8
Johnstown-Milliken CCD	4 702	3 459	415	3	100	6	118	871	3 713	0.8
Berthoud town (part)	9	-	-	-	-	-	-	-	9	-
Greeley city (part)	-	-	-	-	-	-	-	-	-	(X)
Johnstown town	1 303	1 173	113	-	2	2	53	322	928	0.6
Longmont city (part)	-	-	-	-	-	-	-	-	-	(X)
Mead town	649	614	30	-	-	2	8	79	562	0.3
Milliken town	868	706	104	3	17	2	24	205	639	1.5
Keenesburg-Hudson CCD	2 986	1 623	250	16	61	-	114	534	2 338	2.3
Aristocrat Ranchettes CDP (part)	66	-	-	-	-	-	-	-	66	7.6
Brighton city (part)	-	-	-	-	-	-	-	-	-	(X)
Fort Lupton city (part)	-	-	-	-	-	-	-	-	-	(X)
Hudson town	488	425	31	-	1	-	12	148	328	2.9
Keenesburg town	310	271	29	2	-	-	23	61	226	1.3
Lochbuie town	647	597	26	-	2	-	28	119	500	0.8
Kersey-Gill CCD	1 809	500	185	42	76	3	60	346	1 403	3.0
Kersey town	472	388	63	3	4	3	16	127	329	1.5

Table 21. **Fuels and Equipment Characteristics: 2000**—Con.

[Data based on a sample (except Tables 65-68). For information on confidentiality protection, coverage, sampling error, and nonsampling error, see Appendix G.
For location of definitions, see "How to Use This Census Report"]

State **County** **County Subdivision** **Place**	Occupied housing units	House heating fuel					Vehicles available			Percent no telephone service available
		Utility gas	Electricity	Fuel oil, kerosene, etc.	Coal or coke, wood, solar energy, or other fuel	None	None	1	2 or more	
Weld County—Con.										
La Salle-Gilcrest CCD	1 569	1 094	97	26	28	2	58	360	1 151	1.5
Gilcrest town	324	302	14	-	-	2	13	59	252	2.2
La Salle town	663	601	55	-	2	-	25	176	462	0.3
Platteville CCD	1 362	866	107	19	30	-	61	265	1 036	2.2
Platteville town	779	687	67	2	9	-	48	189	542	3.0
Raymer CCD	264	2	16	2	21	-	6	56	202	0.8
Raymer town	35	-	-	-	6	-	2	10	23	5.7
Windsor CCD	4 466	3 568	454	19	68	15	78	1 017	3 371	1.3
Greeley city (part)	6	-	-	6	-	-	-	-	6	-
Severance town (part)	190	167	12	-	-	-	3	36	151	-
Windsor town (part)	3 483	2 996	407	-	29	15	63	866	2 554	1.1
Yuma County	3 800	2 487	339	11	69	6	173	1 117	2 510	2.4
South Divide CCD	394	86	54	7	13	-	-	83	311	-
Wray CCD	1 548	940	169	4	40	-	58	463	1 027	1.7
Wray city	897	817	62	-	6	-	58	368	471	1.7
Yuma CCD	1 858	1 461	116	-	16	6	115	571	1 172	3.5
Eckley town	95	69	8	-	4	-	10	33	52	11.6
Yuma city	1 291	1 190	77	-	12	6	89	461	741	3.3

Table 22. **Fuels and Equipment Characteristics: 2000**

[Data based on a sample (except Tables 65-68). For information on confidentiality protection, coverage, sampling error, and nonsampling error, see Appendix G.
For location of definitions, see "How to Use This Census Report"]

State County Place	Occupied housing units	House heating fuel					Vehicles available			Percent no telephone service available
		Utility gas	Electricity	Fuel oil, kerosene, etc.	Coal or coke, wood, solar energy, or other fuel	None	None	1	2 or more	
The State	**1 658 238**	**1 241 383**	**267 077**	**2 494**	**39 925**	**4 532**	**105 926**	**524 599**	**1 027 713**	**1.4**
COUNTY										
Adams County	128 156	102 431	22 537	57	680	375	7 517	38 411	82 228	1.3
Alamosa County	5 467	3 312	745	38	392	19	460	1 790	3 217	3.9
Arapahoe County	190 909	151 447	35 122	154	1 345	579	10 687	64 163	116 059	0.8
Archuleta County	3 980	1 274	414	8	605	-	202	987	2 791	1.7
Baca County	1 905	1 191	106	-	44	5	73	541	1 291	3.3
Bent County	2 003	1 353	108	-	45	4	124	656	1 223	5.7
Boulder County	114 680	90 009	18 788	250	1 601	251	6 230	36 568	71 882	0.7
Chaffee County	6 584	3 657	593	19	634	17	350	1 858	4 376	3.8
Cheyenne County	880	499	83	-	26	-	44	223	613	2.6
Clear Creek County	4 019	2 372	445	30	385	-	118	1 034	2 867	1.2
Conejos County	2 980	1 356	159	57	660	-	256	837	1 887	6.1
Costilla County	1 503	20	126	35	402	-	170	534	799	10.5
Crowley County	1 358	943	68	-	32	5	104	386	868	5.1
Custer County	1 480	3	139	-	295	-	72	285	1 123	5.0
Delta County	11 058	5 454	1 576	26	1 837	19	538	2 950	7 570	2.1
Denver County	239 235	179 421	52 579	349	3 499	1 353	33 147	103 215	102 873	1.8
Dolores County	785	285	43	-	155	-	36	241	508	3.6
Douglas County	60 924	51 321	6 937	46	487	131	831	10 366	49 727	0.3
Eagle County	15 148	9 817	3 998	31	499	19	457	4 201	10 490	1.3
Elbert County	6 770	2 308	622	12	333	13	122	894	5 754	1.0
El Paso County	192 409	151 193	30 706	126	1 606	380	10 353	60 733	121 323	1.2
Fremont County	15 232	11 152	886	5	777	19	971	4 625	9 636	2.2
Garfield County	16 229	11 618	2 426	44	725	31	770	4 647	10 812	1.2
Gilpin County	2 043	329	285	4	379	-	54	512	1 477	2.6
Grand County	5 075	2 774	1 213	12	445	10	180	1 350	3 545	1.8
Gunnison County	5 649	2 870	1 146	30	782	30	224	1 814	3 611	1.7
Hinsdale County	359	4	63	3	90	-	17	96	246	5.6
Huerfano County	3 082	1 153	246	10	436	6	351	978	1 753	5.7
Jackson County	661	352	70	-	155	-	28	160	473	4.2
Jefferson County	206 067	167 647	29 199	181	2 900	558	8 336	59 280	138 451	0.6
Kiowa County	665	384	39	3	10	2	37	178	450	3.2
Kit Carson County	2 990	2 065	311	10	68	-	203	777	2 010	2.5
Lake County	2 977	1 913	295	14	184	-	189	812	1 976	2.4
La Plata County	17 342	8 209	2 109	16	1 818	15	887	4 740	11 715	2.7
Larimer County	97 164	73 507	16 043	91	2 065	104	3 845	27 525	65 794	0.9
Las Animas County	6 173	3 433	515	2	422	-	629	2 071	3 473	4.4
Lincoln County	2 058	1 268	244	10	69	-	91	602	1 365	1.3
Logan County	7 551	5 194	929	16	90	14	427	2 392	4 732	2.1
Mesa County	45 823	36 972	5 376	89	1 276	69	2 341	14 374	29 108	1.5
Mineral County	377	8	38	-	114	-	15	119	243	2.4
Moffat County	4 983	3 121	651	-	574	-	306	1 241	3 436	2.1
Montezuma County	9 201	3 505	1 085	64	1 581	12	563	2 666	5 972	3.2
Montrose County	13 043	7 641	1 585	55	1 386	39	748	3 860	8 435	2.3
Morgan County	9 539	5 923	1 831	20	220	37	570	2 856	6 113	3.1
Otero County	7 920	6 562	577	14	189	6	681	2 541	4 698	4.4
Ouray County	1 576	15	247	7	282	-	52	416	1 108	3.5
Park County	5 894	1 129	631	17	1 257	-	129	1 166	4 599	3.0
Phillips County	1 781	1 102	327	31	30	-	93	538	1 150	0.8
Pitkin County	6 807	3 529	2 296	9	253	-	289	2 569	3 949	1.3
Prowers County	5 307	4 099	501	6	82	9	425	1 695	3 187	6.6
Pueblo County	54 579	44 283	4 790	42	913	83	5 109	17 728	31 742	2.4
Rio Blanco County	2 306	1 478	234	-	205	-	102	587	1 617	1.1
Rio Grande County	4 701	2 115	659	60	595	21	359	1 343	2 999	3.8
Routt County	7 953	3 884	1 562	22	681	3	275	2 214	5 464	1.1
Saguache County	2 300	685	329	42	384	2	205	764	1 331	9.4
San Juan County	269	10	15	-	81	2	22	96	151	4.1
San Miguel County	3 015	1 327	855	9	351	10	194	1 097	1 724	3.7
Sedgwick County	1 165	742	93	13	32	4	52	324	789	2.0
Summit County	9 120	5 338	2 846	6	382	43	298	2 641	6 181	1.7
Teller County	7 993	3 325	850	21	971	-	193	1 753	6 047	1.6
Washington County	1 989	808	317	-	72	1	59	509	1 421	2.8
Weld County	63 247	47 757	7 130	267	968	226	3 543	16 953	42 751	1.8
Yuma County	3 800	2 487	339	11	69	6	173	1 117	2 510	2.4
PLACE										
Acres Green CDP, Douglas County	1 029	974	55	-	-	-	7	182	840	-
Aguilar town, Las Animas County	270	206	13	-	21	-	51	57	162	8.1
Air Force Academy CDP, El Paso County	1 131	778	332	-	-	-	6	215	910	-
Akron town, Washington County	738	574	137	-	6	-	47	266	425	3.7
Alamosa city, Alamosa County	2 942	2 270	525	6	90	7	364	1 169	1 409	4.0
Alamosa East CDP, Alamosa County	556	388	58	8	49	-	49	157	350	2.3
Allenspark CDP, Boulder County	247	15	51	4	40	-	13	63	171	2.4
Alma town, Park County	92	5	19	-	25	-	2	33	57	-
Antonito town, Conejos County	355	293	16	-	36	-	58	131	166	6.2
Applewood CDP, Jefferson County	2 944	2 725	175	-	23	6	101	807	2 036	0.5
Arboles CDP, Archuleta County	103	-	6	-	16	-	-	13	90	2.9
Aristocrat Ranchettes CDP, Weld County	372	9	21	-	14	-	25	47	300	8.1
Arriba town, Lincoln County	106	70	26	-	9	-	4	39	63	1.9
Arvada city	38 914	33 137	5 211	6	223	112	2 080	10 421	26 413	0.5
Adams County (part)	1 044	902	142	-	-	-	26	310	708	-
Jefferson County (part)	37 870	32 235	5 069	6	223	112	2 054	10 111	25 705	0.5
Aspen city, Pitkin County	2 901	1 569	1 217	6	42	-	247	1 382	1 272	1.4
Aspen Park CDP, Jefferson County	300	202	21	-	31	-	10	33	257	-
Atwood CDP, Logan County	69	52	5	-	-	-	-	4	65	-
Ault town, Weld County	545	470	59	2	9	-	25	179	341	2.8

Table 22. **Fuels and Equipment Characteristics: 2000**—Con.

[Data based on a sample (except Tables 65-68). For information on confidentiality protection, coverage, sampling error, and nonsampling error, see Appendix G.
For location of definitions, see "How to Use This Census Report"]

State County Place	Occupied housing units	House heating fuel					Vehicles available			Percent no telephone service available
		Utility gas	Electricity	Fuel oil, kerosene, etc.	Coal or coke, wood, solar energy, or other fuel	None	None	1	2 or more	
PLACE—Con.										
Aurora city	105 500	79 206	24 036	75	799	433	7 372	39 526	58 602	1.2
Adams County (part)	12 941	9 446	3 133	31	110	81	1 601	5 081	6 259	3.0
Arapahoe County (part)	92 559	69 760	20 903	44	689	352	5 771	34 445	52 343	0.9
Douglas County (part)	-	-	-	-	-	-	-	-	-	(X)
Avon town, Eagle County	1 835	905	883	10	15	11	95	658	1 082	1.1
Avondale CDP, Pueblo County	259	216	6	-	-	-	26	49	184	5.4
Basalt town	1 017	772	208	-	24	-	28	305	684	0.8
Eagle County (part)	717	531	149	-	24	-	24	212	481	1.1
Pitkin County (part)	300	241	59	-	-	-	4	93	203	-
Battlement Mesa CDP, Garfield County	1 465	1 282	126	-	35	8	72	591	802	1.6
Bayfield town, La Plata County	565	379	72	-	61	-	23	137	405	2.7
Bennett town	721	604	84	1	15	-	27	189	505	2.8
Adams County (part)	721	604	84	1	15	-	27	189	505	2.8
Arapahoe County (part)	-	-	-	-	-	-	-	-	-	(X)
Berkley CDP, Adams County	3 790	3 054	678	-	14	-	355	1 291	2 144	2.9
Berthoud town	1 850	1 624	210	-	7	-	45	452	1 353	-
Larimer County (part)	1 841	1 624	210	-	7	-	45	452	1 344	-
Weld County (part)	9	-	-	-	-	-	-	-	9	-
Bethune town, Kit Carson County	76	62	4	2	3	-	6	15	55	7.9
Beulah Valley CDP, Pueblo County	470	14	33	-	36	-	15	108	347	1.7
Black Forest CDP, El Paso County	4 477	2 858	532	9	150	-	-	454	4 023	-
Black Hawk city, Gilpin County	63	50	6	-	7	-	-	38	25	-
Blanca town, Costilla County	143	-	2	8	50	-	9	30	104	4.9
Blue River town, Summit County	256	32	91	-	16	-	-	36	220	-
Bonanza town, Saguache County	11	-	-	3	5	-	3	3	5	72.7
Boone town, Pueblo County	123	117	-	-	4	-	2	33	88	4.1
Boulder city, Boulder County	39 639	29 762	8 820	120	388	130	3 432	16 160	20 047	0.7
Bow Mar town	292	269	19	-	-	-	-	32	260	-
Arapahoe County (part)	203	191	8	-	-	-	-	24	179	-
Jefferson County (part)	89	78	11	-	-	-	-	8	81	-
Branson town, Las Animas County	44	-	8	-	6	-	3	23	18	13.6
Breckenridge town, Summit County	1 045	578	360	-	88	13	63	378	604	1.4
Brighton city	6 705	5 572	1 037	-	9	34	482	1 701	4 522	2.3
Adams County (part)	6 653	5 535	1 029	-	9	34	482	1 694	4 477	2.3
Weld County (part)	52	37	8	-	-	-	-	7	45	-
Brookside town, Fremont County	89	71	7	-	7	-	2	23	64	3.4
Broomfield city	13 858	11 490	2 159	-	66	15	414	3 361	10 083	0.2
Adams County (part)	5 161	4 425	708	-	-	-	43	944	4 174	0.4
Boulder County (part)	8 146	6 627	1 338	-	66	15	355	2 281	5 510	-
Jefferson County (part)	551	438	113	-	-	-	16	136	399	-
Weld County (part)	-	-	-	-	-	-	-	-	-	(X)
Brush city, Morgan County	1 834	1 433	313	4	40	18	179	634	1 021	4.3
Buena Vista town, Chaffee County	948	755	127	-	48	-	56	294	598	1.6
Burlington city, Kit Carson County	1 274	1 074	121	-	23	-	147	380	747	2.6
Byers CDP, Arapahoe County	439	394	25	3	6	-	17	61	361	-
Calhan town, El Paso County	356	31	37	2	-	-	22	114	220	1.7
Campion CDP, Larimer County	589	520	44	-	7	-	-	146	443	-
Campo town, Baca County	61	-	-	-	-	-	3	7	51	-
Canon City city, Fremont County	6 137	5 525	421	-	136	-	612	2 248	3 277	1.6
Carbondale town, Garfield County	1 771	1 385	292	-	54	-	133	612	1 026	2.2
Carriage Club CDP, Douglas County	317	283	34	-	-	-	-	17	300	-
Cascade-Chipita Park CDP, El Paso County	737	576	65	-	-	-	4	217	516	2.4
Castle Pines CDP, Douglas County	2 108	1 928	176	-	4	-	-	168	1 940	-
Castle Rock town, Douglas County	7 271	6 378	772	-	50	-	271	1 709	5 291	0.8
Castlewood CDP, Arapahoe County	9 752	8 530	1 168	8	-	8	136	2 503	7 113	0.2
Cedaredge town, Delta County	886	594	197	-	42	2	64	332	490	2.3
Center town	764	487	159	-	58	2	137	238	389	8.1
Rio Grande County (part)	1	-	1	-	-	-	-	1	-	-
Saguache County (part)	763	487	158	-	58	2	137	237	389	8.1
Central City city, Gilpin County	261	213	25	-	10	-	13	152	96	-
Cheraw town, Otero County	104	96	5	-	-	-	2	42	60	8.7
Cherry Hills Village city, Arapahoe County	1 980	1 741	233	-	-	-	20	134	1 826	-
Cheyenne Wells town, Cheyenne County	417	342	52	-	5	-	31	132	254	4.1
Cimarron Hills CDP, El Paso County	5 322	4 353	835	-	28	40	217	1 497	3 608	0.6
Clifton CDP, Mesa County	6 306	5 338	867	-	52	-	159	2 359	3 788	1.3
Coal Creek CDP	997	526	101	8	178	-	8	130	859	0.9
Boulder County (part)	328	210	14	-	71	-	-	28	300	-
Gilpin County (part)	87	17	16	-	23	-	-	17	70	10.3
Jefferson County (part)	582	299	71	8	84	-	8	85	489	-
Coal Creek town, Fremont County	123	6	7	-	5	-	10	32	81	-
Cokedale town, Las Animas County	82	5	7	-	6	-	7	29	46	3.7
Collbran town, Mesa County	147	115	7	-	19	-	14	42	91	-
Colorado City CDP, Pueblo County	776	12	106	13	40	-	5	275	496	2.1
Colorado Springs city, El Paso County	141 672	113 909	25 259	79	797	243	8 884	49 367	83 421	1.2
Columbine CDP	8 641	8 017	597	-	7	-	123	1 537	6 981	-
Arapahoe County (part)	650	604	39	-	7	-	35	97	518	-
Jefferson County (part)	7 991	7 413	558	-	-	-	88	1 440	6 463	-

Table 22. **Fuels and Equipment Characteristics: 2000**—Con.

[Data based on a sample (except Tables 65-68). For information on confidentiality protection, coverage, sampling error, and nonsampling error, see Appendix G.
For location of definitions, see "How to Use This Census Report"]

State County Place	Occupied housing units	House heating fuel					Vehicles available			Percent no telephone service available
		Utility gas	Electricity	Fuel oil, kerosene, etc.	Coal or coke, wood, solar energy, or other fuel	None	None	1	2 or more	
PLACE—Con.										
Columbine Valley town, Arapahoe County	441	418	15	-	4	4	-	43	398	-
Commerce City city, Adams County	6 723	5 359	1 241	-	32	-	646	2 273	3 804	2.9
Cortez city, Montezuma County	3 205	2 213	592	6	204	6	286	1 249	1 670	3.0
Cottonwood CDP, Douglas County	349	315	34	-	-	-	-	23	326	-
Craig city, Moffat County	3 527	2 800	479	-	188	-	278	1 008	2 241	1.3
Crawford town, Delta County	151	102	4	3	22	-	15	44	92	4.6
Creede town, Mineral County	174	-	11	-	51	-	9	70	95	4.0
Crested Butte town, Gunnison County	717	430	212	5	59	-	27	267	423	1.7
Crestone town, Saguache County	48	-	3	2	20	-	2	26	20	-
Cripple Creek city, Teller County	498	237	94	4	37	-	41	198	259	4.8
Crook town, Logan County	57	2	-	-	2	-	3	28	26	3.5
Crowley town, Crowley County	71	69	-	-	-	-	6	22	43	2.8
Dacono city, Weld County	1 090	1 023	53	-	5	-	49	246	795	1.3
De Beque town, Mesa County	191	172	5	-	8	-	2	46	143	2.6
Deer Trail town, Arapahoe County	245	207	29	-	6	-	16	78	151	1.2
Del Norte town, Rio Grande County	658	481	48	-	77	2	86	211	361	4.9
Delta city, Delta County	2 561	1 982	407	7	111	-	191	946	1 424	1.6
Denver city, Denver County	239 235	179 421	52 579	349	3 499	1 353	33 147	103 215	102 873	1.8
Derby CDP, Adams County	1 988	1 659	301	-	8	9	96	661	1 231	2.2
Dillon town, Summit County	363	209	129	-	11	5	23	126	214	2.8
Dinosaur town, Moffat County	123	2	30	-	21	-	5	31	87	7.3
Dolores town, Montezuma County	382	249	63	3	35	-	31	146	205	2.9
Dove Creek town, Dolores County	274	223	14	-	21	-	15	80	179	3.6
Downieville-Lawson-Dumont CDP, Clear Creek County	149	142	-	-	-	-	-	15	134	-
Durango city, La Plata County	5 489	4 442	900	-	67	7	501	1 929	3 059	1.6
Eads town, Kiowa County	317	284	25	-	6	2	32	110	175	3.8
Eagle town, Eagle County	1 043	869	128	-	40	-	41	200	802	1.1
Eagle-Vail CDP, Eagle County	1 113	603	497	-	11	2	18	250	845	-
East Pleasant View CDP, Jefferson County	128	114	-	-	-	-	14	30	84	-
Eaton town, Weld County	1 044	976	55	-	13	-	48	277	719	1.1
Eckley town, Yuma County	95	69	8	-	4	-	10	33	52	11.6
Edgewater city, Jefferson County	2 276	1 796	387	6	48	14	219	1 060	997	2.3
Edwards CDP, Eagle County	2 906	2 246	519	21	99	-	76	668	2 162	2.0
Eldora CDP, Boulder County	115	13	-	-	40	-	-	72	43	-
Eldorado Springs CDP, Boulder County	260	231	17	-	6	-	-	116	144	2.3
Elizabeth town, Elbert County	521	461	38	-	12	-	28	100	393	3.6
El Jebel CDP, Eagle County	1 458	1 023	258	-	53	-	35	335	1 088	1.3
Empire town, Clear Creek County	160	138	15	-	5	-	-	50	110	3.8
Englewood city, Arapahoe County	14 340	11 377	2 586	49	146	17	1 442	5 826	7 072	1.8
Erie town	2 238	1 936	268	-	17	-	37	380	1 821	0.4
Boulder County (part)	1 482	1 281	189	-	7	-	23	223	1 236	-
Weld County (part)	756	655	79	-	10	-	14	157	585	1.1
Estes Park town, Larimer County	2 505	1 907	538	-	24	-	92	1 073	1 340	1.2
Evans city, Weld County	3 274	2 586	637	11	5	28	181	977	2 116	1.5
Evergreen CDP, Jefferson County	3 591	2 870	381	-	77	16	88	760	2 743	-
Fairplay town, Park County	248	7	33	4	31	-	3	68	177	1.6
Federal Heights city, Adams County	5 144	4 269	789	-	24	9	484	2 218	2 442	1.4
Firestone town, Weld County	604	545	38	-	3	6	23	117	464	2.5
Flagler town, Kit Carson County	268	222	24	-	9	-	21	79	168	2.2
Fleming town, Logan County	170	152	14	-	2	-	2	57	111	1.2
Florence city, Fremont County	1 450	1 224	85	-	27	-	130	575	745	2.1
Fort Carson CDP, El Paso County	1 681	1 333	328	-	-	7	33	616	1 032	1.8
Fort Collins city, Larimer County	45 828	35 025	9 858	28	482	63	2 334	14 742	28 752	0.7
Fort Garland CDP, Costilla County	162	2	10	12	21	-	14	61	87	3.1
Fort Lupton city, Weld County	2 156	1 805	302	-	19	-	220	623	1 313	1.9
Fort Morgan city, Morgan County	3 883	2 831	988	-	12	16	311	1 458	2 114	2.7
Fountain city, El Paso County	4 992	4 308	620	-	17	22	177	1 537	3 278	1.6
Fowler town, Otero County	514	479	27	-	8	-	51	174	289	1.4
Foxfield town, Arapahoe County	248	228	13	-	5	-	-	17	231	-
Franktown CDP, Douglas County	29	29	-	-	-	-	-	6	23	-
Fraser town, Grand County	416	237	146	-	27	2	17	145	254	0.5
Frederick town, Weld County	851	760	62	-	-	-	23	184	644	0.9
Frisco town, Summit County	1 021	695	309	6	11	-	6	312	703	1.4
Fruita city, Mesa County	2 474	2 118	220	-	69	8	103	885	1 486	1.8
Fruitvale CDP, Mesa County	2 653	2 484	127	-	42	-	65	654	1 934	0.6
Garden City town, Weld County	128	77	28	-	-	23	29	58	41	12.5
Genesee CDP, Jefferson County	1 505	1 329	169	-	7	-	9	242	1 254	-
Genoa town, Lincoln County	64	59	2	-	-	-	3	12	49	3.1
Georgetown town, Clear Creek County	485	400	47	2	24	-	12	194	279	0.8
Gilcrest town, Weld County	324	302	14	-	-	2	13	59	252	2.2
Glendale city, Arapahoe County	2 630	1 538	935	-	71	55	416	1 709	505	1.4
Gleneagle CDP, El Paso County	1 438	1 354	84	-	-	-	18	194	1 226	-
Glenwood Springs city, Garfield County	3 274	2 588	533	-	84	21	248	1 270	1 756	0.5
Golden city, Jefferson County	6 966	5 593	1 204	-	71	32	346	2 583	4 037	0.8
Gold Hill CDP, Boulder County	94	14	-	-	13	-	-	40	54	14.9
Granada town, Prowers County	204	188	6	-	3	-	18	53	133	11.3
Granby town, Grand County	583	438	113	-	12	-	25	164	394	2.2
Grand Junction city, Mesa County	17 957	14 634	2 804	20	305	35	1 534	6 572	9 851	1.6
Grand Lake town, Grand County	208	114	55	-	8	-	13	85	110	6.7
Grand View Estates CDP, Douglas County	250	193	45	-	-	-	19	32	199	-
Greeley city, Weld County	27 642	23 041	3 812	21	289	143	2 217	9 121	16 304	1.8
Green Mountain Falls town	361	303	30	-	15	2	11	137	213	2.2
El Paso County (part)	337	292	25	-	11	2	9	131	197	2.4
Teller County (part)	24	11	5	-	4	-	2	6	16	-

Table 22. **Fuels and Equipment Characteristics: 2000**—Con.

[Data based on a sample (except Tables 65-68). For information on confidentiality protection, coverage, sampling error, and nonsampling error, see Appendix G.
For location of definitions, see "How to Use This Census Report"]

State County Place	Occupied housing units	House heating fuel					Vehicles available			Percent no telephone service available
		Utility gas	Electricity	Fuel oil, kerosene, etc.	Coal or coke, wood, solar energy, or other fuel	None	None	1	2 or more	
PLACE—Con.										
Greenwood Village city, Arapahoe County	3 978	3 433	509	-	7	5	41	770	3 167	0.2
Grover town, Weld County	71	-	23	4	4	-	7	35	29	2.8
Gunbarrel CDP, Boulder County	4 063	3 381	590	16	14	6	61	1 274	2 728	0.4
Gunnison city, Gunnison County	2 059	1 544	395	12	55	23	156	799	1 104	1.2
Gypsum town, Eagle County	1 164	978	118	-	23	-	27	257	880	0.5
Hartman town, Prowers County	42	32	-	-	4	-	9	9	24	9.5
Haswell town, Kiowa County	28	-	-	-	-	-	-	3	25	-
Haxtun town, Phillips County	422	373	42	-	5	-	38	128	256	1.7
Hayden town, Routt County	626	506	71	3	29	3	18	170	438	3.5
Heritage Hills CDP, Douglas County	233	216	17	-	-	-	-	73	160	-
Highlands Ranch CDP, Douglas County	24 529	21 249	3 088	9	16	16	248	4 555	19 726	0.3
Hillrose town, Morgan County	95	3	7	2	4	-	2	31	62	4.2
Holly town, Prowers County	364	334	15	-	2	-	33	109	222	9.6
Holyoke city, Phillips County	891	678	206	-	3	-	41	315	535	0.9
Hooper town, Alamosa County	40	1	-	-	1	-	4	12	24	12.5
Hotchkiss town, Delta County	419	296	71	-	47	2	37	149	233	2.9
Hot Sulphur Springs town, Grand County	182	154	20	-	3	-	5	47	130	3.3
Hudson town, Weld County	488	425	31	-	1	-	12	148	328	2.9
Hugo town, Lincoln County	357	313	40	-	2	-	20	126	211	0.6
Idaho Springs city, Clear Creek County	846	663	133	-	26	-	43	298	505	1.8
Ignacio town, La Plata County	265	255	6	-	2	-	31	95	139	7.9
Iliff town, Logan County	97	79	2	-	3	-	4	25	68	-
Indian Hills CDP, Jefferson County	449	351	19	2	31	-	-	66	383	-
Jamestown town, Boulder County	112	-	-	-	18	-	-	28	84	-
Johnstown town, Weld County	1 303	1 173	113	-	2	2	53	322	928	0.6
Julesburg town, Sedgwick County	607	536	51	-	-	2	41	201	365	2.5
Keenesburg town, Weld County	310	271	29	2	-	-	23	61	226	1.3
Ken Caryl CDP, Jefferson County	10 911	9 633	1 196	-	36	14	171	2 306	8 434	0.2
Kersey town, Weld County	472	388	63	3	4	3	16	127	329	1.5
Keystone CDP, Summit County	309	72	206	-	4	25	76	93	140	11.0
Kim town, Las Animas County	45	-	-	-	3	-	3	19	23	6.7
Kiowa town, Elbert County	232	192	19	-	6	-	-	82	150	-
Kit Carson town, Cheyenne County	109	98	6	-	2	-	9	43	57	1.8
Kittredge CDP, Jefferson County	416	290	88	-	23	-	-	110	306	-
Kremmling town, Grand County	606	426	113	2	48	-	35	165	406	2.1
Lafayette city, Boulder County	8 883	7 602	1 157	-	70	8	308	2 585	5 990	0.7
La Jara town, Conejos County	329	236	38	-	33	-	29	112	188	5.5
La Junta city, Otero County	3 045	2 653	302	-	59	-	281	1 259	1 505	5.1
Lake City town, Hinsdale County	178	4	36	-	28	-	11	47	120	4.5
Lakeside town, Jefferson County	12	12	-	-	-	-	3	4	5	-
Lakewood city, Jefferson County	60 577	49 481	9 861	18	565	222	3 362	21 808	35 407	0.9
Lamar city, Prowers County	3 364	2 833	433	-	23	9	306	1 267	1 791	6.8
Laporte CDP, Larimer County	1 088	904	107	-	12	-	12	285	791	0.6
Larkspur town, Douglas County	102	90	6	-	2	-	6	27	69	1.0
La Salle town, Weld County	663	601	55	-	2	-	25	176	462	0.3
Las Animas city, Bent County	1 086	970	87	-	4	-	103	438	545	5.8
La Veta town, Huerfano County	440	6	43	3	54	-	30	140	270	3.4
Leadville city, Lake County	1 268	1 046	93	14	57	-	81	374	813	1.0
Leadville North CDP, Lake County	721	548	109	-	27	-	23	194	504	2.2
Limon town, Lincoln County	843	729	95	-	11	-	44	327	472	1.2
Lincoln Park CDP, Fremont County	1 624	1 454	54	-	84	6	54	509	1 061	2.1
Littleton city	17 389	14 291	2 747	11	175	95	1 215	6 565	9 609	0.4
Arapahoe County (part)	17 309	14 221	2 737	11	175	95	1 215	6 550	9 544	0.4
Douglas County (part)	34	34	-	-	-	-	-	15	19	-
Jefferson County (part)	46	36	10	-	-	-	-	-	46	-
Lochbuie town, Weld County	647	597	26	-	2	-	28	119	500	0.8
Loghill Village CDP, Ouray County	132	-	4	-	21	-	2	13	117	-
Log Lane Village town, Morgan County	282	259	18	-	5	-	2	94	186	7.4
Lone Tree city, Douglas County	1 881	1 578	296	-	7	-	16	411	1 454	-
Longmont city	26 725	22 579	3 737	8	204	66	1 453	8 309	16 963	1.0
Boulder County (part)	26 725	22 579	3 737	8	204	66	1 453	8 309	16 963	1.0
Weld County (part)	-	-	-	-	-	-	-	-	-	(X)
Louisville city, Boulder County	7 161	6 216	881	-	37	-	251	2 096	4 814	0.1
Louviers CDP, Douglas County	113	107	-	-	6	-	-	29	84	-
Loveland city, Larimer County	19 728	16 907	2 358	25	277	27	906	5 910	12 912	1.0
Lyons town, Boulder County	666	542	86	-	27	2	27	159	480	0.3
Manassa town, Conejos County	364	252	15	3	61	-	33	97	234	4.9
Mancos town, Montezuma County	503	329	56	-	73	-	29	214	260	4.6
Manitou Springs city, El Paso County	2 452	2 112	278	-	24	-	220	915	1 317	0.7
Manzanola town, Otero County	203	193	6	-	2	-	27	85	91	4.4
Marble town, Gunnison County	49	2	5	-	18	-	-	11	38	-
Mead town, Weld County	649	614	30	-	-	2	8	79	562	0.3
Meeker town, Rio Blanco County	915	794	87	-	34	-	52	253	610	1.6
Meridian CDP, Douglas County	95	54	31	-	-	-	-	63	32	-
Merino town, Logan County	105	96	3	-	-	-	9	42	54	2.9
Milliken town, Weld County	868	706	104	3	17	2	24	205	639	1.5
Minturn town, Eagle County	409	342	32	-	23	-	20	112	277	3.7
Moffat town, Saguache County	46	-	8	-	18	-	2	8	36	4.3
Monte Vista city, Rio Grande County	1 656	1 191	269	7	106	19	199	601	856	3.3
Montezuma town, Summit County	22	-	7	-	8	-	2	13	7	-
Montrose city, Montrose County	5 228	4 225	702	-	224	39	515	1 955	2 758	1.8
Monument town, El Paso County	733	632	91	-	-	2	18	232	483	0.8
Morrison town, Jefferson County	139	129	6	-	2	-	7	39	93	2.2
Mountain View town, Jefferson County	270	244	24	-	-	2	24	113	133	0.7
Mountain Village town, San Miguel County	566	224	337	-	5	-	86	319	161	4.8
Mount Crested Butte town, Gunnison County	284	70	170	-	37	-	9	101	174	1.1

Table 22. **Fuels and Equipment Characteristics: 2000**—Con.

[Data based on a sample (except Tables 65-68). For information on confidentiality protection, coverage, sampling error, and nonsampling error, see Appendix G.
For location of definitions, see "How to Use This Census Report"]

State County Place	Occupied housing units	House heating fuel					Vehicles available			Percent no telephone service available
		Utility gas	Electricity	Fuel oil, kerosene, etc.	Coal or coke, wood, solar energy, or other fuel	None	None	1	2 or more	
PLACE—Con.										
Naturita town, Montrose County	259	181	13	-	23	-	15	89	155	14.7
Nederland town, Boulder County	615	400	99	2	52	-	49	193	373	2.4
New Castle town, Garfield County	714	610	65	5	27	2	6	160	548	0.4
Niwot CDP, Boulder County	1 479	1 338	129	-	-	12	54	291	1 134	-
Northglenn city	11 693	9 817	1 693	6	53	23	613	3 367	7 713	0.4
Adams County (part)	11 686	9 817	1 693	6	53	23	613	3 367	7 706	0.4
Weld County (part)	7	-	-	-	-	-	-	-	7	-
North Washington CDP, Adams County	223	210	13	-	-	-	16	82	125	-
Norwood town, San Miguel County	194	112	21	-	31	-	13	58	123	5.7
Nucla town, Montrose County	318	206	42	2	47	-	26	109	183	5.3
Nunn town, Weld County	162	135	7	-	3	-	-	39	123	4.9
Oak Creek town, Routt County	372	14	69	-	46	-	26	116	230	1.9
Olathe town, Montrose County	534	371	91	-	38	-	36	167	331	2.8
Olney Springs town, Crowley County	144	137	2	-	3	-	12	61	71	6.3
Ophir town, San Miguel County	52	2	-	-	9	-	-	3	49	-
Orchard City town, Delta County	1 159	715	178	-	138	-	50	218	891	1.5
Orchard Mesa CDP, Mesa County	2 379	2 046	227	17	47	-	10	538	1 831	2.3
Ordway town, Crowley County	481	439	31	-	3	5	62	178	241	7.1
Otis town, Washington County	222	181	10	-	-	-	6	75	141	1.8
Ouray city, Ouray County	356	8	95	-	56	-	22	127	207	3.9
Ovid town, Sedgwick County	151	145	4	-	2	-	8	42	101	-
Padroni CDP, Logan County	29	-	-	-	-	-	-	14	15	-
Pagosa Springs town, Archuleta County	657	458	78	-	47	-	93	216	348	4.1
Palisade town, Mesa County	1 057	937	106	-	9	-	64	485	508	3.3
Palmer Lake town, El Paso County	848	772	45	-	18	-	40	222	586	0.8
Paoli town, Phillips County	19	12	3	-	-	-	-	5	14	-
Paonia town, Delta County	626	437	57	-	116	-	66	218	342	4.2
Parachute town, Garfield County	374	283	87	-	-	-	33	153	188	2.4
Parker town, Douglas County	7 923	6 931	827	-	7	115	127	1 425	6 371	0.3
Peetz town, Logan County	91	5	2	4	5	-	6	21	64	1.1
Penrose CDP, Fremont County	1 489	852	93	-	75	-	55	275	1 159	4.2
Perry Park CDP, Douglas County	475	427	24	-	-	-	6	41	428	-
Pierce town, Weld County	302	278	15	-	7	-	9	77	216	1.7
Pitkin town, Gunnison County	47	2	7	4	23	-	-	2	45	10.6
Platteville town, Weld County	779	687	67	2	9	-	48	189	542	3.0
Poncha Springs town, Chaffee County	199	162	4	-	12	-	8	50	141	4.5
Ponderosa Park CDP, Elbert County	1 030	667	124	-	55	-	16	156	858	-
Pritchett town, Baca County	52	41	-	-	2	-	2	7	43	-
Pueblo city, Pueblo County	40 412	35 819	3 780	5	382	80	4 695	14 521	21 196	2.8
Pueblo West CDP, Pueblo County	5 980	3 628	520	8	115	-	111	1 398	4 471	0.4
Ramah town, El Paso County	54	-	-	4	6	-	-	21	33	-
Rangely town, Rio Blanco County	750	608	90	-	41	-	29	207	514	0.5
Raymer town, Weld County	35	-	-	-	6	-	2	10	23	5.7
Red Cliff town, Eagle County	110	94	8	-	8	-	7	20	83	7.3
Red Feather Lakes CDP, Larimer County	238	-	24	-	48	-	-	60	178	7.6
Redlands CDP, Mesa County	3 158	2 846	195	16	51	8	32	734	2 392	0.6
Rico town, Dolores County	121	2	5	-	30	-	10	53	58	-
Ridgway town, Ouray County	286	5	28	5	31	-	10	99	177	1.0
Rifle city, Garfield County	2 546	1 896	520	12	83	-	144	707	1 695	1.5
Rockvale town, Fremont County	158	73	4	-	24	-	4	20	134	1.3
Rocky Ford city, Otero County	1 673	1 484	150	5	15	6	252	444	977	5.3
Romeo town, Conejos County	117	78	6	-	23	-	12	38	67	12.8
Roxborough Park CDP, Douglas County	1 594	1 431	131	-	10	-	25	182	1 387	-
Rye town, Pueblo County	90	8	6	2	18	-	-	21	69	5.6
Saguache town, Saguache County	258	172	44	-	25	-	32	78	148	5.0
St. Mary's CDP, Clear Creek County	103	-	29	-	21	-	-	47	56	-
Salida city, Chaffee County	2 480	2 086	196	6	122	7	211	853	1 416	4.6
Salt Creek CDP, Pueblo County	228	228	-	-	-	-	33	52	143	-
Sanford town, Conejos County	272	194	22	7	27	-	25	63	184	1.8
San Luis town, Costilla County	318	11	33	10	88	-	84	114	120	5.3
Sawpit town, San Miguel County	10	2	-	-	8	-	-	6	4	-
Security-Widefield CDP, El Paso County	9 987	9 176	703	-	6	28	277	2 209	7 501	0.6
Sedalia CDP, Douglas County	80	62	18	-	-	-	-	33	47	-
Sedgwick town, Sedgwick County	89	7	16	2	8	-	3	22	64	-
Seibert town, Kit Carson County	97	86	5	-	-	-	-	55	42	2.1
Severance town, Weld County	198	173	12	-	-	-	3	36	159	-
Sheridan city, Arapahoe County	2 229	1 676	416	-	23	-	248	974	1 007	5.2
Sheridan Lake town, Kiowa County	23	19	2	-	-	-	-	6	17	21.7
Sherrelwood CDP, Adams County	6 064	4 937	1 044	4	39	17	279	1 937	3 848	0.7
Silt town, Garfield County	634	496	78	-	43	-	36	175	423	0.6
Silver Cliff town, Custer County	215	3	34	-	39	-	23	51	141	6.5
Silver Plume town, Clear Creek County	111	74	12	-	17	-	5	56	50	6.3
Silverthorne town, Summit County	1 096	575	474	-	22	-	27	266	803	0.8
Silverton town, San Juan County	260	10	8	-	79	2	22	89	149	3.5
Simla town, Elbert County	238	10	20	-	9	3	6	46	186	0.8
Snowmass Village town, Pitkin County	860	421	428	-	6	-	16	369	475	-
South Fork town, Rio Grande County	287	4	94	-	63	-	20	83	184	1.4
Southglenn CDP, Arapahoe County	16 432	14 983	1 327	-	35	-	491	4 006	11 935	0.2
Springfield town, Baca County	706	613	40	-	20	3	36	269	401	3.5
Starkville town, Las Animas County	51	-	-	-	3	-	-	17	34	-
Steamboat Springs city, Routt County	4 089	2 869	1 016	-	99	-	152	1 392	2 545	0.2
Sterling city, Logan County	4 580	3 822	703	-	13	14	384	1 832	2 364	3.0
Stonegate CDP, Douglas County	1 864	1 670	194	-	-	-	7	180	1 677	0.4
Strasburg CDP	495	423	37	-	7	-	21	87	387	3.0
Adams County (part)	292	259	33	-	-	-	10	57	225	1.4
Arapahoe County (part)	203	164	4	-	7	-	11	30	162	5.4

Table 22. **Fuels and Equipment Characteristics: 2000**—Con.

[Data based on a sample (except Tables 65-68). For information on confidentiality protection, coverage, sampling error, and nonsampling error, see Appendix G.
For location of definitions, see "How to Use This Census Report"]

State County Place	Occupied housing units	House heating fuel					Vehicles available			Percent no telephone service available
		Utility gas	Electricity	Fuel oil, kerosene, etc.	Coal or coke, wood, solar energy, or other fuel	None	None	1	2 or more	
PLACE—Con.										
Stratmoor CDP, El Paso County	2 227	1 888	301	-	10	-	121	752	1 354	1.3
Stratton town, Kit Carson County	296	219	50	2	2	-	14	82	200	3.4
Sugar City town, Crowley County	125	114	7	-	4	-	9	42	74	3.2
Superior town	3 360	2 670	641	-	-	-	40	894	2 426	-
Boulder County (part)	3 360	2 670	641	-	-	-	40	894	2 426	-
Jefferson County (part)	-	-	-	-	-	-	-	-	-	(X)
Swink town, Otero County	263	246	10	-	5	-	16	90	157	6.1
Tabernash CDP, Grand County	69	33	14	-	8	-	7	16	46	-
Telluride town, San Miguel County	936	490	358	9	41	10	62	376	498	2.6
The Pinery CDP, Douglas County	2 353	2 121	186	-	-	-	-	262	2 091	-
Thornton city	28 834	23 673	4 907	4	84	18	977	7 768	20 089	0.5
Adams County (part)	28 834	23 673	4 907	4	84	18	977	7 768	20 089	0.5
Weld County (part)	-	-	-	-	-	-	-	-	-	(X)
Timnath town, Larimer County	87	78	7	-	-	-	2	17	68	-
Todd Creek CDP, Adams County	439	388	20	-	-	-	7	-	432	-
Towaoc CDP, Montezuma County	320	35	10	-	5	-	58	131	131	13.8
Trinidad city, Las Animas County	3 721	3 055	425	-	81	-	434	1 462	1 825	3.9
Twin Lakes CDP, Adams County	2 166	1 627	482	7	18	-	205	741	1 220	2.9
Two Buttes town, Baca County	34	21	5	-	-	-	-	17	17	5.9
Vail town, Eagle County	2 155	1 367	746	-	18	6	48	879	1 228	1.1
Victor city, Teller County	213	11	54	-	19	-	7	99	107	7.0
Vilas town, Baca County	48	33	-	-	2	-	2	4	42	8.3
Vona town, Kit Carson County	44	31	-	-	2	-	5	12	27	-
Walden town, Jackson County	334	273	27	-	32	-	24	106	204	4.5
Walsenburg city, Huerfano County	1 491	1 105	108	7	84	6	280	475	736	5.5
Walsh town, Baca County	319	294	9	-	-	2	23	106	190	7.2
Ward town, Boulder County	28	-	3	-	7	-	-	12	16	-
Welby CDP, Adams County	4 629	3 581	974	-	26	25	220	1 587	2 822	1.4
Wellington town, Larimer County	932	811	96	2	6	4	25	209	698	0.8
Westcliffe town, Custer County	194	-	34	-	32	-	25	75	94	8.8
Westcreek CDP, Douglas County	36	-	-	-	30	-	-	-	36	-
Westminster city	38 418	31 011	6 808	12	122	157	1 554	11 431	25 433	0.7
Adams County (part)	22 366	17 556	4 342	-	98	148	1 283	6 991	14 092	0.9
Jefferson County (part)	16 052	13 455	2 466	12	24	9	271	4 440	11 341	0.3
West Pleasant View CDP, Jefferson County	1 585	1 348	220	-	6	-	77	606	902	1.6
Wheat Ridge city, Jefferson County	14 591	11 717	2 502	16	195	80	967	6 143	7 481	1.1
Wiggins town, Morgan County	269	232	21	-	2	-	12	59	198	4.1
Wiley town, Prowers County	180	173	6	-	-	-	2	56	122	3.3
Williamsburg town, Fremont County	237	182	8	3	5	-	2	46	189	1.3
Windsor town	3 597	3 102	407	-	29	15	63	866	2 668	1.0
Larimer County (part)	114	106	-	-	-	-	-	-	114	-
Weld County (part)	3 483	2 996	407	-	29	15	63	866	2 554	1.1
Winter Park town, Grand County	312	188	111	-	3	8	13	142	157	3.5
Woodland Park city, Teller County	2 565	2 171	171	-	183	-	68	566	1 931	0.3
Woodmoor CDP, El Paso County	2 367	2 161	177	-	29	-	34	239	2 094	0.2
Wray city, Yuma County	897	817	62	-	6	-	58	368	471	1.7
Yampa town, Routt County	183	3	34	3	46	-	11	48	124	-
Yuma city, Yuma County	1 291	1 190	77	-	12	6	89	461	741	3.3

Table 23. **Owner and Renter Household Characteristics: 2000**

[Data based on a sample (except Tables 65-68). For information on confidentiality protection, coverage, sampling error, and nonsampling error, see Appendix G.
For location of definitions, see "How to Use This Census Report"]

State County County Subdivision Place	Occupied housing units	Owner-occupied housing units					Renter-occupied housing units				
		Average household size	Occupants per room	Year householder moved into unit		Percent 1 unit, detached or attached	Average household size	Occupants per room	Year householder moved into unit		Percent 5 or more units in structure
				1999 to March 2000	1969 or earlier				1999 to March 2000	1969 or earlier	
The State	**1 658 238**	**2.67**	**0.40**	**161 590**	**87 086**	**88.1**	**2.26**	**0.56**	**266 748**	**4 230**	**50.6**
Adams County	128 156	2.90	0.44	13 997	8 320	84.7	2.61	0.64	18 451	365	57.4
Brighton CCD	9 948	2.99	0.43	1 461	518	93.5	2.65	0.61	936	24	34.4
Brighton city (part)	6 653	3.01	0.46	885	326	91.2	2.67	0.68	819	8	40.6
Broomfield city (part)	25	3.00	0.38	-	-	100.0	1.89	0.37	7	4	-
Commerce City city (part)	155	3.02	0.44	118	11	100.0	1.82	0.44	9	-	-
Thornton city (part)	59	3.13	0.39	6	-	100.0	4.20	0.42	-	-	-
Todd Creek CDP	439	3.03	0.39	126	9	98.3	3.18	0.51	23	-	-
Westminster city (part)	149	3.00	0.36	41	-	100.0	-	(X)	-	-	(X)
Commerce City CCD	8 926	3.11	0.56	678	1 017	86.6	3.02	0.73	1 093	107	21.7
Commerce City city (part)	6 568	3.21	0.58	420	640	88.6	3.00	0.74	938	77	24.9
Derby CDP	1 988	2.97	0.54	251	307	81.6	3.17	0.67	118	15	7.9
North Washington CDP (part)	202	1.84	0.30	-	70	92.8	2.77	0.51	15	8	10.4
Thornton city (part)	-	-	(X)	-	-	(X)	-	(X)	-	-	(X)
East Adams CCD	2 028	2.88	0.44	322	94	84.9	2.32	0.46	148	9	13.9
Aurora city (part)	26	2.62	0.61	6	-	-	-	(X)	-	-	(X)
Bennett town (part)	721	3.11	0.50	90	26	85.6	2.02	0.42	84	-	24.3
Strasburg CDP (part)	292	2.53	0.39	19	27	86.8	3.12	0.61	17	-	9.5
North Aurora CCD	12 960	3.04	0.51	1 134	738	79.2	3.10	0.83	2 735	55	58.8
Aurora city (part)	12 915	3.03	0.51	1 134	738	79.2	3.10	0.83	2 735	48	59.0
West Adams CCD	94 294	2.86	0.43	10 402	5 953	84.1	2.45	0.59	13 539	170	64.1
Arvada city (part)	1 044	2.67	0.42	124	126	88.5	2.43	0.42	40	-	21.3
Berkley CDP	3 790	2.80	0.49	343	401	71.7	2.80	0.64	464	20	23.8
Brighton city (part)	-	-	(X)	-	-	(X)	-	(X)	-	-	(X)
Broomfield city (part)	5 136	2.98	0.45	805	18	81.9	2.83	0.50	416	-	33.1
Commerce City city (part)	-	-	(X)	-	-	(X)	-	(X)	-	-	(X)
Federal Heights city	5 144	2.41	0.45	418	48	22.4	2.25	0.63	1 111	-	78.4
Northglenn city (part)	11 686	2.93	0.41	938	1 380	98.1	2.19	0.53	1 811	26	74.3
North Washington CDP (part)	21	1.25	0.21	-	-	100.0	1.67	0.38	5	-	-
Sherrelwood CDP	6 064	3.05	0.44	293	947	99.2	2.59	0.58	931	22	61.7
Thornton city (part)	28 775	2.94	0.45	4 135	778	83.4	2.49	0.61	3 558	10	66.5
Twin Lakes CDP	2 166	2.84	0.42	133	473	97.8	3.12	0.84	328	11	64.3
Welby CDP	4 629	2.68	0.44	720	423	77.9	3.19	0.77	461	18	51.5
Westminster city (part)	22 217	2.71	0.40	1 985	1 130	88.1	2.29	0.58	4 247	29	68.5
Alamosa County	5 467	2.70	0.46	373	432	80.5	2.30	0.54	958	41	19.0
Alamosa CCD	5 072	2.68	0.46	334	375	82.0	2.27	0.53	928	41	19.7
Alamosa city	2 942	2.58	0.45	139	266	91.7	2.08	0.51	748	-	24.2
Alamosa East CDP	556	2.73	0.51	23	38	79.1	3.03	0.63	57	10	10.9
Mosca-Hooper CCD	395	2.83	0.45	39	57	66.4	3.14	0.62	30	-	-
Hooper town	40	2.91	0.55	1	9	50.0	3.33	0.71	5	-	-
Arapahoe County	190 909	2.70	0.39	18 941	6 593	90.0	2.18	0.57	30 150	228	69.2
East Arapahoe CCD	2 612	2.93	0.46	410	98	67.0	2.33	0.44	155	7	7.7
Aurora city (part)	102	2.63	0.40	-	9	100.0	1.98	0.36	3	-	-
Bennett town (part)	-	-	(X)	-	-	(X)	-	(X)	-	-	(X)
Byers CDP	439	2.92	0.46	57	12	76.9	2.60	0.54	57	4	4.7
Deer Trail town	245	2.60	0.48	20	34	77.7	2.12	0.43	26	3	13.6
Strasburg CDP (part)	203	3.41	0.53	43	-	87.1	2.09	0.60	26	-	48.5
South Aurora CCD	115 977	2.73	0.41	13 142	1 951	88.1	2.23	0.60	20 156	71	72.3
Aurora city (part)	92 430	2.66	0.42	9 612	1 759	87.0	2.30	0.60	15 823	62	68.8
Foxfield town	248	3.05	0.36	13	6	100.0	2.60	0.35	2	-	-
Glendale city	2 630	1.62	0.37	57	8	29.5	1.74	0.59	1 281	-	96.3
Southwest Arapahoe CCD	72 320	2.64	0.35	5 389	4 544	93.8	2.08	0.52	9 839	150	64.4
Aurora city (part)	27	1.93	0.27	14	-	100.0	-	(X)	-	-	(X)
Bow Mar town (part)	203	2.99	0.35	20	32	100.0	3.75	0.54	-	-	-
Castlewood CDP	9 752	2.71	0.34	636	155	96.6	2.24	0.51	1 129	6	71.8
Cherry Hills Village city	1 980	3.07	0.33	164	229	98.4	0.76	0.16	44	-	13.7
Columbine CDP (part)	650	2.56	0.34	38	16	93.6	2.45	0.41	-	-	61.9
Columbine Valley town	441	2.65	0.30	47	20	100.0	3.86	0.54	5	-	-
Englewood city	14 340	2.30	0.37	700	1 464	94.9	1.99	0.54	3 209	61	59.7
Greenwood Village city	3 978	3.06	0.34	334	177	99.0	1.76	0.41	578	-	70.3
Littleton city (part)	17 309	2.49	0.34	1 305	1 169	88.7	1.96	0.52	2 972	43	73.4
Sheridan city	2 229	2.60	0.44	167	181	66.9	2.43	0.65	324	6	56.0
Southglenn CDP	16 432	2.65	0.34	1 454	1 046	95.8	2.41	0.43	807	26	42.6
Archuleta County	3 980	2.55	0.46	632	107	77.6	2.18	0.49	486	11	24.4
Arboles CCD	355	2.56	0.45	52	21	69.1	1.77	0.31	21	-	-
Arboles CDP	103	2.36	0.41	11	4	58.7	2.91	0.56	9	-	-
Pagosa Springs CCD	3 625	2.55	0.46	580	86	78.6	2.21	0.50	465	11	25.7
Pagosa Springs town	657	2.70	0.50	39	62	78.5	1.98	0.48	149	11	31.3
Baca County	1 905	2.32	0.39	97	326	86.1	2.35	0.47	163	21	1.1
Campo CCD	172	2.54	0.43	8	33	91.1	2.76	0.43	8	4	-
Campo town	61	2.58	0.47	2	6	82.2	2.63	0.51	8	4	-
Pritchett CCD	137	2.31	0.42	12	45	89.6	3.05	0.60	5	6	-
Pritchett town	52	2.23	0.46	3	6	89.7	2.77	0.61	-	6	-
Springfield CCD	981	2.17	0.36	50	141	85.9	2.32	0.48	101	5	2.1
Springfield town	706	2.11	0.35	35	101	89.3	2.22	0.49	82	5	2.7
Vilas town	48	2.39	0.41	3	10	86.1	2.58	0.50	7	-	-
Walsh CCD	615	2.49	0.41	27	107	84.0	2.18	0.44	49	6	-
Two Buttes town	34	1.83	0.39	-	10	77.8	1.63	0.28	6	-	-
Walsh town	319	2.30	0.39	2	48	86.7	2.01	0.51	27	-	-
Bent County	2 003	2.54	0.42	150	259	82.9	2.48	0.51	300	23	3.3
Las Animas CCD	1 536	2.57	0.43	113	200	86.2	2.29	0.47	230	12	4.2
Las Animas city	1 086	2.60	0.44	73	125	91.8	2.25	0.48	192	4	5.4
McClave CCD	344	2.54	0.38	27	49	77.5	3.30	0.66	51	4	-
Purgatoire Valley CCD	123	2.23	0.38	10	10	56.8	2.86	0.61	19	7	-
Boulder County	114 680	2.60	0.37	11 023	4 378	89.4	2.21	0.55	22 638	128	52.2
Bald Mountain CCD	4 802	2.46	0.36	368	99	98.7	2.01	0.49	408	14	4.9
Boulder city (part)	114	2.13	0.31	35	-	100.0	2.37	0.59	12	-	36.8
Coal Creek CDP (part)	328	2.44	0.41	27	15	97.5	2.71	0.61	30	-	-
Eldora CDP	115	2.67	0.53	2	-	100.0	1.09	0.52	32	4	-
Gold Hill CDP	94	3.73	0.56	-	-	100.0	1.11	0.34	28	-	-

Table 23. **Owner and Renter Household Characteristics: 2000**—Con.

[Data based on a sample (except Tables 65-68). For information on confidentiality protection, coverage, sampling error, and nonsampling error, see Appendix G.
For location of definitions, see "How to Use This Census Report"]

State County County Subdivision Place	Occupied housing units	Owner-occupied housing units					Renter-occupied housing units				
		Average household size	Occupants per room	Year householder moved into unit		Percent 1 unit, detached or attached	Average household size	Occupants per room	Year householder moved into unit		Percent 5 or more units in structure
				1999 to March 2000	1969 or earlier				1999 to March 2000	1969 or earlier	
Boulder County—Con.											
Bald Mountain CCD—Con.											
Jamestown town	112	1.99	0.38	8	-	96.7	2.05	0.47	4	-	-
Nederland town	615	2.62	0.45	102	4	94.9	1.72	0.49	114	-	13.8
Ward town	28	2.54	0.48	-	-	100.0	-	(X)	-	-	(X)
Boulder CCD	47 405	2.36	0.34	3 385	2 334	80.5	2.11	0.55	12 340	35	58.9
Boulder city (part)	39 512	2.30	0.35	2 684	1 911	78.3	2.09	0.56	11 507	22	59.8
Eldorado Springs CDP	260	2.18	0.42	20	20	65.0	1.35	0.53	28	-	9.5
Gunbarrel CDP (part)	3 715	2.35	0.33	283	43	83.9	2.34	0.54	566	-	70.3
Lafayette city (part)	90	2.80	0.36	19	7	100.0	-	(X)	-	-	(X)
Louisville city (part)	116	3.72	0.45	5	-	100.0	6.80	0.97	-	-	-
Superior town (part)	236	2.29	0.34	99	7	90.6	3.14	0.51	61	-	-
Lafayette-Louisville CCD	29 958	2.79	0.39	3 949	859	93.3	2.26	0.52	4 738	58	51.5
Broomfield city (part)	8 146	2.83	0.37	563	436	96.8	2.21	0.54	1 571	31	75.3
Erie town (part)	1 482	2.97	0.40	746	-	100.0	2.64	0.48	58	-	-
Lafayette city (part)	8 793	2.64	0.40	1 377	177	85.9	2.59	0.56	1 096	9	30.4
Louisville city (part)	7 045	2.76	0.39	693	137	94.9	2.13	0.48	837	9	37.3
Superior town (part)	3 124	3.24	0.41	503	-	98.2	1.96	0.47	1 117	-	65.3
Longmont CCD	32 089	2.74	0.39	3 286	1 067	94.2	2.42	0.58	5 107	21	42.8
Boulder city (part)	13	2.15	0.31	6	-	100.0	-	(X)	-	-	(X)
Gunbarrel CDP (part)	348	2.62	0.31	6	6	100.0	2.52	0.37	33	-	-
Longmont city (part)	26 725	2.76	0.40	2 779	790	93.8	2.43	0.59	4 788	21	45.0
Lyons town	666	2.38	0.39	59	35	90.6	2.17	0.50	88	-	8.6
Niwot CDP	1 479	2.72	0.35	171	37	91.2	2.54	0.59	90	-	49.4
Upper St. Vrain CCD	426	2.17	0.40	35	19	100.0	1.90	0.56	45	-	11.8
Allenspark CDP	247	2.12	0.38	14	13	100.0	1.21	0.35	18	-	7.1
Chaffee County	6 584	2.23	0.39	643	487	81.8	2.32	0.53	793	30	19.8
Buena Vista CCD	2 516	2.35	0.41	321	111	79.5	2.21	0.50	277	8	19.5
Buena Vista town	948	2.39	0.42	97	75	92.1	1.88	0.45	167	8	28.0
Salida CCD	4 068	2.16	0.38	322	376	83.3	2.37	0.54	516	22	19.9
Poncha Springs town	199	2.23	0.43	24	17	77.9	2.69	0.62	18	-	-
Salida city	2 480	2.10	0.37	139	302	82.9	2.19	0.50	367	17	25.1
Cheyenne County	880	2.58	0.38	50	134	81.8	2.28	0.42	77	14	3.2
Cheyenne Wells CCD	638	2.60	0.38	33	97	80.6	2.32	0.44	64	5	4.3
Cheyenne Wells town	417	2.40	0.36	19	57	84.1	2.16	0.46	58	3	6.0
Kit Carson CCD	242	2.52	0.36	17	37	84.9	2.14	0.38	13	9	-
Kit Carson town	109	2.32	0.36	6	8	81.0	2.00	0.37	10	-	-
Clear Creek County	4 019	2.44	0.38	375	181	89.6	1.89	0.48	445	11	17.6
Georgetown CCD	1 186	2.40	0.42	94	65	76.5	1.78	0.48	161	-	21.7
Downieville-Lawson-Dumont CDP	149	2.34	0.38	7	-	65.6	3.44	0.63	9	-	-
Empire town	160	2.41	0.47	-	8	58.8	1.69	0.60	35	-	5.2
Georgetown town	485	2.43	0.40	39	27	88.3	1.65	0.41	87	-	36.9
Silver Plume town	111	2.16	0.44	14	-	95.6	1.94	0.57	28	-	10.6
Idaho Springs CCD	2 833	2.45	0.37	281	116	94.2	1.97	0.48	284	11	14.8
Idaho Springs city	846	2.37	0.39	52	67	81.4	2.10	0.54	172	8	23.8
St. Mary's CDP	103	2.26	0.48	33	-	79.6	-	(X)	-	-	(X)
Conejos County	2 980	2.81	0.48	161	606	74.5	2.76	0.63	220	23	10.2
Antonito CCD	771	2.66	0.47	35	188	72.8	2.49	0.60	61	4	13.6
Antonito town	355	2.66	0.49	17	71	79.7	2.19	0.60	37	2	10.9
Conejos West CCD	225	2.67	0.47	15	29	74.9	2.31	0.53	8	2	15.4
La Jara CCD	1 286	2.89	0.49	64	249	77.2	2.79	0.61	110	14	11.1
La Jara town	329	2.74	0.48	19	41	85.3	2.73	0.63	47	2	16.2
Sanford town	272	3.03	0.50	10	51	72.0	2.72	0.63	33	-	-
Manassa CCD	698	2.88	0.49	47	140	71.6	3.32	0.74	41	3	-
Manassa town	364	2.82	0.47	19	77	72.1	3.40	0.77	31	3	-
Romeo town	117	2.93	0.50	7	23	59.4	3.94	0.84	5	-	-
Costilla County	1 503	2.34	0.46	84	200	72.7	2.80	0.67	104	35	17.6
Blanca CCD	620	2.46	0.48	37	39	70.8	3.29	0.73	54	8	1.5
Blanca town	143	2.75	0.56	7	15	69.9	4.00	1.10	8	-	-
Fort Garland CDP	162	2.45	0.46	4	20	57.6	3.68	0.90	18	2	-
San Luis CCD	883	2.25	0.44	47	161	74.1	2.47	0.63	50	27	28.5
San Luis town	318	2.29	0.43	-	72	83.2	2.41	0.65	36	7	47.4
Crowley County	1 358	2.59	0.43	103	172	84.9	2.61	0.52	155	14	4.6
Ordway CCD	1 153	2.57	0.43	91	140	83.5	2.63	0.52	139	7	5.2
Crowley town	71	2.42	0.46	8	6	87.3	2.69	0.57	10	-	-
Olney Springs town	144	2.24	0.39	21	12	81.8	3.97	0.80	17	-	-
Ordway town	481	2.42	0.42	24	66	94.3	2.55	0.58	74	-	10.3
Sugar City CCD	205	2.69	0.41	12	32	92.5	2.41	0.50	16	7	-
Sugar City town	125	2.34	0.39	10	25	87.0	2.12	0.45	16	3	-
Custer County	1 480	2.32	0.41	192	68	83.8	2.51	0.50	136	5	8.3
Westcliffe CCD	1 480	2.32	0.41	192	68	83.8	2.51	0.50	136	5	8.3
Silver Cliff town	215	2.25	0.42	25	18	79.3	2.71	0.56	33	-	14.3
Westcliffe town	194	2.36	0.42	11	10	81.7	1.83	0.44	43	-	17.8
Delta County	11 058	2.41	0.40	906	687	79.9	2.52	0.56	1 203	31	6.9
Cedaredge CCD	3 272	2.28	0.39	330	168	80.1	2.43	0.52	298	9	3.9
Cedaredge town	886	2.07	0.38	78	21	76.6	1.99	0.47	132	-	9.5
Orchard City town (part)	1 159	2.33	0.39	49	49	79.4	2.76	0.56	100	-	-
Delta CCD	4 233	2.59	0.43	310	258	81.3	2.47	0.58	562	14	10.0
Delta city	2 561	2.58	0.44	158	146	87.0	2.26	0.55	401	-	13.5
Hotchkiss CCD	1 887	2.28	0.38	127	148	75.4	2.95	0.66	211	2	4.3
Crawford town	151	2.62	0.45	9	10	64.0	2.27	0.52	25	2	-
Hotchkiss town	419	2.13	0.37	22	22	74.7	3.03	0.72	66	-	15.7
Orchard City town (part)	-	-	(X)	-	-	(X)	-	(X)	-	-	(X)
Paonia CCD	1 666	2.39	0.40	139	113	81.3	2.36	0.47	132	6	5.7
Paonia town	626	2.32	0.38	39	30	84.9	2.27	0.49	83	-	11.6
Denver County	239 235	2.43	0.39	17 609	17 359	86.0	2.08	0.58	51 007	1 007	64.9
Denver CCD	239 235	2.43	0.39	17 609	17 359	86.0	2.08	0.58	51 007	1 007	64.9
Denver city	239 235	2.43	0.39	17 609	17 359	86.0	2.08	0.58	51 007	1 007	64.9

Table 23. **Owner and Renter Household Characteristics: 2000**—Con.

[Data based on a sample (except Tables 65-68). For information on confidentiality protection, coverage, sampling error, and nonsampling error, see Appendix G.
For location of definitions, see "How to Use This Census Report"]

State County County Subdivision Place	Occupied housing units	Owner-occupied housing units					Renter-occupied housing units				
		Average household size	Occupants per room	Year householder moved into unit		Percent 1 unit, detached or attached	Average household size	Occupants per room	Year householder moved into unit		Percent 5 or more units in structure
				1999 to March 2000	1969 or earlier				1999 to March 2000	1969 or earlier	
Dolores County	785	2.38	0.43	57	71	68.8	2.24	0.44	71	9	-
Dove Creek CCD	653	2.44	0.43	53	71	66.5	2.45	0.47	44	6	-
Dove Creek town	274	2.37	0.44	25	20	61.1	2.76	0.53	26	-	-
Rico CCD	132	1.99	0.38	4	-	85.9	1.80	0.38	27	3	-
Rico town	121	2.06	0.38	4	-	84.8	1.89	0.37	27	3	-
Douglas County	60 924	2.96	0.38	12 302	255	98.4	2.27	0.48	4 530	8	55.0
Castle Rock CCD	7 551	2.83	0.37	1 366	78	95.4	2.19	0.52	685	-	56.2
Castle Rock town (part)	5 099	2.82	0.38	870	32	95.3	2.23	0.55	646	-	63.3
Larkspur town	102	3.60	0.62	1	2	42.9	1.08	0.22	7	-	-
Perry Park CDP	475	2.41	0.30	60	16	98.7	2.86	0.41	-	-	-
Parker CCD	19 336	3.02	0.39	4 039	60	99.4	2.69	0.50	864	-	34.7
Aurora city (part)	-	-	(X)	-	-	(X)	-	(X)	-	-	(X)
Castle Rock town (part)	1 679	3.07	0.44	438	-	100.0	4.73	0.77	78	-	-
Cottonwood CDP	349	2.84	0.45	74	-	100.0	3.29	0.55	7	-	-
Franktown CDP	29	3.65	0.48	-	-	100.0	1.50	0.38	-	-	-
Grand View Estates CDP	250	2.93	0.39	54	-	100.0	4.00	1.00	10	-	-
Meridian CDP	95	-	(X)	-	-	(X)	1.67	0.40	84	-	89.5
Parker town	7 923	3.01	0.42	2 255	-	98.7	2.46	0.49	531	-	51.1
Stonegate CDP	1 864	3.39	0.40	291	-	100.0	2.64	0.35	36	-	-
The Pinery CDP	2 353	3.16	0.37	343	-	100.0	1.94	0.30	26	-	-
Sedalia CCD	34 037	2.96	0.38	6 897	117	98.4	2.15	0.46	2 981	8	61.3
Acres Green CDP	1 029	3.02	0.40	73	-	100.0	2.72	0.40	45	-	16.4
Carriage Club CDP	317	3.19	0.37	85	-	100.0	2.78	0.40	-	-	-
Castle Pines CDP	2 108	2.91	0.33	624	9	100.0	2.73	0.32	14	-	-
Castle Rock town (part)	493	2.47	0.52	55	-	23.6	2.28	0.67	326	-	98.6
Heritage Hills CDP	233	2.76	0.33	131	-	100.0	2.82	0.38	17	-	52.9
Highlands Ranch CDP	24 529	3.00	0.39	5 277	15	98.3	2.12	0.44	2 150	8	57.9
Littleton city (part)	34	3.62	0.65	8	-	32.4	-	(X)	-	-	(X)
Lone Tree city	1 881	2.82	0.33	181	7	99.4	1.97	0.51	281	-	88.9
Louviers CDP	113	1.64	0.27	-	-	100.0	2.26	0.40	-	-	-
Roxborough Park CDP	1 594	2.80	0.37	317	-	99.5	2.36	0.40	26	-	-
Sedalia CDP	80	2.33	0.44	-	14	100.0	3.05	0.69	21	-	-
Westcreek CDP	36	2.07	0.41	7	-	100.0	9.00	1.80	6	-	-
Eagle County	15 148	2.77	0.46	1 627	157	65.9	2.64	0.63	2 881	23	46.7
Basalt CCD	2 582	2.86	0.48	219	16	71.4	2.87	0.67	265	4	20.4
Basalt town (part)	717	2.84	0.48	77	-	81.4	2.58	0.64	148	-	22.4
El Jebel CDP	1 458	2.96	0.48	118	8	64.9	3.65	0.78	78	4	24.9
Eagle-Gypsum CCD	3 875	3.15	0.50	405	53	75.1	3.00	0.67	456	9	17.3
Eagle town	1 043	2.71	0.42	101	24	82.2	2.97	0.72	168	-	30.7
Edwards CDP (part)	616	3.70	0.56	106	-	53.8	5.06	1.01	61	-	-
Gypsum town	1 164	3.26	0.53	104	15	79.9	2.82	0.64	127	-	20.7
Minturn-Red Cliff CCD	8 691	2.52	0.43	1 003	88	58.4	2.51	0.61	2 160	10	59.1
Avon town	1 835	2.63	0.48	249	-	41.6	3.19	0.80	544	-	81.3
Eagle-Vail CDP	1 113	2.66	0.44	80	-	63.7	2.65	0.49	187	-	25.4
Edwards CDP (part)	2 290	2.78	0.44	474	-	67.1	2.21	0.50	358	-	60.4
Minturn town	409	2.85	0.50	18	36	75.3	2.41	0.56	86	10	4.2
Red Cliff town	110	2.42	0.44	1	26	87.5	3.18	0.74	15	-	-
Vail town	2 155	1.95	0.36	162	26	49.4	2.23	0.60	548	-	54.2
Elbert County	6 770	2.96	0.42	1 007	195	95.0	2.66	0.51	281	25	6.6
Agate CCD	181	2.64	0.40	7	24	88.3	2.75	0.42	16	2	-
Elizabeth CCD	6 061	2.99	0.42	947	103	95.5	2.76	0.53	218	9	8.3
Elizabeth town	521	3.09	0.50	48	9	86.1	2.44	0.51	73	5	21.6
Kiowa town	232	2.83	0.53	62	5	63.8	2.43	0.58	27	-	-
Ponderosa Park CDP	1 030	3.02	0.41	127	27	99.2	1.00	0.17	-	-	-
Simla CCD	528	2.72	0.42	53	68	89.4	2.23	0.43	47	14	1.5
Simla town	238	2.97	0.45	31	20	91.4	2.53	0.54	27	-	3.1
El Paso County	192 409	2.75	0.39	18 464	7 915	91.5	2.35	0.55	36 288	325	46.6
Black Forest-Peyton CCD	12 809	3.01	0.38	2 495	268	94.1	2.31	0.41	527	11	17.8
Black Forest CDP	4 477	2.97	0.39	707	178	96.3	2.63	0.42	186	8	2.9
Calhan town	356	2.74	0.42	43	33	79.7	2.29	0.50	31	-	2.2
Colorado Springs city (part)	331	3.10	0.38	96	-	100.0	1.71	0.45	54	-	89.7
Gleneagle CDP	1 438	2.99	0.35	368	-	98.9	2.82	0.35	76	-	-
Monument town (part)	141	2.99	0.40	134	-	100.0	4.33	1.08	3	-	-
Ramah town	54	2.51	0.35	11	11	94.9	1.80	0.44	9	-	-
Woodmoor CDP (part)	2 367	3.04	0.35	346	3	98.6	2.15	0.30	47	-	15.1
Cheyenne Mountain CCD	3 207	2.88	0.35	474	54	86.3	1.86	0.38	399	-	29.2
Colorado Springs city (part)	2 575	2.97	0.34	366	16	94.8	1.81	0.37	366	-	32.8
Colorado Springs CCD	138 776	2.66	0.38	11 077	6 092	91.7	2.22	0.54	29 890	266	53.2
Cimarron Hills CDP (part)	54	2.08	0.90	29	-	15.0	2.00	0.67	14	-	100.0
Colorado Springs city (part)	135 108	2.66	0.38	10 791	5 936	92.1	2.21	0.54	29 259	250	54.1
Fountain city (part)	274	2.68	0.38	-	14	100.0	3.15	0.77	58	-	-
Security-Widefield CDP (part)	64	1.71	0.49	20	-	-	1.62	0.24	6	-	-
Stratmoor CDP (part)	2 227	2.76	0.44	137	134	82.6	3.21	0.67	486	-	11.9
Elsmere CCD	9 455	2.91	0.43	1 559	94	89.8	3.13	0.63	1 229	-	15.8
Cimarron Hills CDP (part)	5 268	2.76	0.44	485	53	86.3	3.10	0.65	950	-	18.2
Colorado Springs city (part)	3 092	3.10	0.43	894	-	99.3	4.11	0.61	163	-	-
Fountain CCD	16 637	2.97	0.43	1 691	1 046	96.3	3.34	0.64	2 422	16	20.5
Colorado Springs city (part)	-	-	(X)	-	-	(X)	-	(X)	-	-	(X)
Fort Carson CDP	1 681	3.40	0.76	7	-	46.7	3.69	0.74	991	-	15.4
Fountain city (part)	4 700	3.09	0.48	666	93	90.8	2.91	0.64	698	-	29.8
Security-Widefield CDP (part)	9 923	2.91	0.41	966	944	99.4	3.35	0.57	710	16	18.4
Stratmoor CDP (part)	-	-	(X)	-	-	(X)	-	(X)	-	-	(X)
Monument CCD	6 200	2.57	0.38	363	160	91.2	2.53	0.53	1 366	8	14.1
Air Force Academy CDP	1 131	2.78	0.45	19	-	78.1	3.59	0.59	460	-	-
Colorado Springs city (part)	351	2.59	0.39	-	40	96.1	1.22	0.35	94	-	6.9
Manitou Springs city (part)	2 341	2.46	0.38	64	85	93.1	1.58	0.43	590	8	29.1
Monument town (part)	592	2.53	0.39	88	9	74.5	2.87	0.61	98	-	34.1
Palmer Lake town	848	2.56	0.39	88	23	92.5	2.57	0.55	78	-	1.2
Woodmoor CDP (part)	-	-	(X)	-	-	(X)	-	(X)	-	-	(X)
Pikes Peak CCD	1 635	2.42	0.36	95	91	94.6	1.88	0.42	201	8	4.3
Cascade-Chipita Park CDP	737	2.41	0.36	43	51	94.9	1.90	0.40	69	-	2.4
Colorado Springs city (part)	200	2.61	0.31	-	-	100.0	2.77	0.42	13	-	-
Green Mountain Falls town (part)	337	2.29	0.40	26	16	98.3	1.64	0.40	55	-	12.1

Table 23. **Owner and Renter Household Characteristics: 2000**—Con.

[Data based on a sample (except Tables 65-68). For information on confidentiality protection, coverage, sampling error, and nonsampling error, see Appendix G.
For location of definitions, see "How to Use This Census Report"]

State County County Subdivision Place	Occupied housing units	Owner-occupied housing units					Renter-occupied housing units				
		Average household size	Occupants per room	Year householder moved into unit		Percent 1 unit, detached or attached	Average household size	Occupants per room	Year householder moved into unit		Percent 5 or more units in structure
				1999 to March 2000	1969 or earlier				1999 to March 2000	1969 or earlier	
El Paso County—Con.											
Pikes Peak CCD—Con.											
Manitou Springs city (part)	111	2.06	0.25	-	24	100.0	-	(X)	-	-	(X)
Southeastern El Paso CCD	3 690	3.03	0.49	710	110	67.3	3.22	0.59	254	16	0.7
Colorado Springs city (part)	15	-	(X)	-	-	(X)	2.33	0.47	3	-	-
Fountain city (part)	18	2.06	0.34	-	-	100.0	-	(X)	-	-	(X)
Fremont County	15 232	2.47	0.42	1 644	871	78.9	2.29	0.52	1 699	72	23.8
Canon City CCD	9 825	2.45	0.41	930	512	82.0	2.12	0.49	1 245	25	29.1
Brookside town	89	2.25	0.36	10	3	82.7	4.07	0.80	7	-	-
Canon City city	6 137	2.45	0.42	603	299	85.9	1.92	0.46	895	25	33.9
Florence city (part)	-	-	(X)	-	-	(X)	-	(X)	-	-	(X)
Lincoln Park CDP	1 624	2.23	0.39	120	118	77.4	2.75	0.51	165	-	3.8
Williamsburg town (part)	2	2.00	0.50	-	-	-	-	(X)	-	-	(X)
Cotopaxi CCD	1 328	2.33	0.42	234	45	80.1	2.65	0.52	66	6	-
Florence CCD	2 396	2.47	0.44	298	248	74.8	2.68	0.60	261	37	11.9
Coal Creek town	123	2.65	0.46	28	21	80.6	3.90	0.72	12	-	-
Florence city (part)	1 450	2.28	0.40	185	154	84.4	2.67	0.61	207	27	15.2
Rockvale town	158	2.35	0.42	20	24	83.0	2.29	0.46	9	2	-
Williamsburg town (part)	235	2.92	0.52	31	3	37.5	2.78	0.51	17	-	-
Penrose-Portland CCD	1 683	2.69	0.45	182	66	67.4	3.18	0.64	127	4	5.2
Penrose CDP	1 489	2.67	0.44	153	50	67.8	3.22	0.66	121	4	5.4
Garfield County	16 229	2.77	0.45	1 794	421	77.6	2.42	0.57	2 655	13	29.4
Glenwood Springs CCD	7 770	2.74	0.44	675	299	79.5	2.41	0.59	1 350	-	32.4
Carbondale town	1 771	2.58	0.45	169	39	81.3	3.22	0.74	357	-	27.1
Glenwood Springs city	3 274	2.57	0.41	214	192	80.1	2.10	0.54	658	-	41.2
Grand Valley CCD	2 082	2.37	0.41	215	14	77.4	2.52	0.58	406	3	43.4
Battlement Mesa CDP	1 465	2.26	0.40	176	-	77.1	2.43	0.57	286	-	40.7
Parachute town	374	2.44	0.43	25	9	66.2	2.68	0.60	110	-	59.6
New Castle CCD	2 735	2.63	0.44	368	60	78.9	3.19	0.65	267	10	13.2
New Castle town	714	2.74	0.47	116	7	91.6	3.03	0.62	94	-	20.8
Silt town	634	2.73	0.48	106	11	75.2	2.51	0.63	58	2	27.3
Rifle CCD	3 642	3.14	0.51	536	48	72.6	2.02	0.48	632	-	19.0
Rifle city	2 546	3.18	0.52	312	39	75.8	1.97	0.46	560	-	21.9
Gilpin County	2 043	2.35	0.40	245	45	98.8	2.19	0.51	224	7	25.0
Central City CCD	2 043	2.35	0.40	245	45	98.8	2.19	0.51	224	7	25.0
Black Hawk city	63	2.03	0.32	6	4	100.0	2.36	0.43	14	-	-
Central City city	261	1.76	0.31	9	22	100.0	1.92	0.48	85	-	70.5
Coal Creek CDP (part)	87	1.98	0.33	-	-	100.0	2.50	0.50	6	-	-
Grand County	5 075	2.45	0.41	462	110	81.3	2.21	0.54	827	5	22.1
Granby CCD	3 976	2.42	0.41	358	78	80.6	2.13	0.53	670	-	24.1
Fraser town	416	2.20	0.46	13	16	60.9	2.23	0.55	102	-	22.8
Granby town	583	2.90	0.48	59	22	80.3	1.96	0.49	97	-	35.4
Grand Lake town	208	2.10	0.34	18	-	80.0	2.05	0.53	47	-	13.3
Hot Sulphur Springs town (part)	179	2.75	0.51	11	4	87.8	2.30	0.56	31	-	16.1
Tabernash CDP	69	2.02	0.38	7	-	100.0	1.83	0.50	16	-	33.3
Winter Park town	312	1.98	0.36	41	2	58.6	2.04	0.58	51	-	42.7
Kremmling CCD	1 099	2.57	0.42	104	32	83.9	2.55	0.55	157	5	14.0
Hot Sulphur Springs town (part)	3	-	(X)	-	-	(X)	1.00	0.17	-	-	-
Kremmling town	606	2.55	0.41	46	15	81.1	2.58	0.65	106	-	22.8
Gunnison County	5 649	2.44	0.41	570	161	80.5	2.09	0.54	1 502	12	30.3
Crested Butte CCD	1 556	2.42	0.45	227	7	75.2	2.18	0.55	427	-	24.5
Crested Butte town	717	2.28	0.47	94	2	64.2	2.12	0.54	243	-	18.2
Mount Crested Butte town	284	2.11	0.40	48	-	57.6	2.22	0.55	78	-	59.7
Gunnison CCD	3 753	2.45	0.39	309	139	81.1	2.08	0.55	1 003	12	33.9
Gunnison city	2 059	2.27	0.37	133	100	77.0	2.05	0.58	805	-	40.4
Pitkin town	47	2.78	0.45	3	-	100.0	2.83	0.39	4	-	66.7
Sapinero CCD	136	2.46	0.38	23	7	93.0	1.11	0.30	27	-	-
Somerset CCD	204	2.49	0.49	11	8	98.6	1.98	0.43	45	-	14.1
Marble town	49	3.48	0.65	2	2	100.0	2.11	0.46	12	-	-
Hinsdale County	359	2.22	0.39	22	13	91.8	2.16	0.55	53	-	4.8
Lake City CCD	359	2.22	0.39	22	13	91.8	2.16	0.55	53	-	4.8
Lake City town	178	2.16	0.39	13	2	89.0	1.86	0.44	42	-	7.7
Huerfano County	3 082	2.25	0.41	296	357	80.1	2.27	0.53	403	30	13.4
Gardner CCD	270	2.50	0.46	19	4	81.0	1.96	0.43	27	-	6.3
La Veta CCD	727	2.24	0.40	76	44	80.9	2.02	0.46	75	10	19.3
La Veta town	440	2.18	0.39	36	32	78.1	2.08	0.51	53	10	26.9
Walsenburg CCD	2 085	2.22	0.41	201	309	79.6	2.41	0.57	301	20	12.9
Walsenburg city	1 491	2.20	0.41	60	277	89.3	2.37	0.58	267	20	15.1
Jackson County	661	2.22	0.37	55	71	73.1	2.68	0.49	69	7	0.9
Walden CCD	661	2.22	0.37	55	71	73.1	2.68	0.49	69	7	0.9
Walden town	334	2.10	0.37	32	44	60.7	2.40	0.50	43	4	2.2
Jefferson County	206 067	2.66	0.37	17 031	11 397	93.4	2.15	0.51	26 333	244	58.6
Central Jefferson CCD	9 169	2.66	0.36	1 021	352	97.4	2.13	0.46	660	17	14.2
Evergreen CDP	3 591	2.65	0.36	376	144	98.4	2.25	0.44	367	-	11.8
Indian Hills CDP	449	2.54	0.39	65	37	100.0	2.18	0.53	30	-	-
Kittredge CDP	416	2.28	0.39	44	23	97.3	2.35	0.53	63	7	6.8
Morrison town (part)	104	2.43	0.34	3	16	100.0	1.43	0.37	14	-	-
Golden CCD	11 988	2.52	0.36	1 218	568	88.1	2.00	0.49	1 484	5	42.1
Applewood CDP (part)	-	-	(X)	-	-	(X)	-	(X)	-	-	(X)
Arvada city (part)	59	3.40	0.43	41	-	100.0	2.11	0.35	9	-	-
Coal Creek CDP (part)	582	2.31	0.36	104	26	100.0	2.61	0.46	27	-	-
Genesee CDP	1 505	2.45	0.29	277	-	95.6	1.55	0.32	35	-	27.4
Golden city (part)	6 664	2.50	0.38	532	296	76.9	1.95	0.50	1 280	5	48.6
Morrison town (part)	35	2.52	0.44	-	3	100.0	1.50	0.39	6	-	-
West Pleasant View CDP (part)	126	2.84	0.44	13	11	92.5	2.65	0.44	21	-	-
Northeast Jefferson CCD	176 726	2.66	0.37	13 699	10 372	93.2	2.16	0.52	23 929	222	61.4
Applewood CDP (part)	2 944	2.53	0.31	146	428	98.0	2.15	0.45	256	-	53.3
Arvada city (part)	37 811	2.73	0.37	2 882	2 685	95.9	2.27	0.53	3 976	29	59.6

Table 23. **Owner and Renter Household Characteristics: 2000**—Con.

[Data based on a sample (except Tables 65-68). For information on confidentiality protection, coverage, sampling error, and nonsampling error, see Appendix G.
For location of definitions, see "How to Use This Census Report"]

State County County Subdivision Place	Occupied housing units	Owner-occupied housing units					Renter-occupied housing units				
		Average household size	Occupants per room	Year householder moved into unit		Percent 1 unit, detached or attached	Average household size	Occupants per room	Year householder moved into unit		Percent 5 or more units in structure
				1999 to March 2000	1969 or earlier				1999 to March 2000	1969 or earlier	
Jefferson County—Con.											
Northeast Jefferson CCD—Con.											
Bow Mar town (part)	89	2.75	0.31	12	13	100.0	3.00	0.40	-	-	-
Broomfield city (part)	551	2.78	0.43	37	-	97.8	2.86	0.51	74	-	5.8
Columbine CDP (part)	7 991	2.82	0.36	810	202	94.3	2.48	0.42	292	-	25.2
East Pleasant View CDP	128	2.53	0.38	-	14	100.0	2.10	0.45	16	6	-
Edgewater city	2 276	2.23	0.37	114	277	94.8	2.41	0.65	593	-	62.1
Golden city (part)	302	3.15	0.47	7	-	100.0	2.51	0.57	5	-	-
Ken Caryl CDP	10 911	2.86	0.40	1 451	37	93.8	2.50	0.46	576	-	21.5
Lakeside town	12	-	(X)	-	-	(X)	1.50	0.38	-	-	-
Lakewood city	60 577	2.44	0.35	3 505	4 548	89.6	2.12	0.53	11 604	104	69.0
Littleton city (part)	-	-	(X)	-	-	(X)	-	(X)	-	-	(X)
Morrison town (part)	-	-	(X)	-	-	(X)	-	(X)	-	-	(X)
Mountain View town	270	2.07	0.41	21	25	95.6	2.17	0.51	51	2	4.5
Superior town (part)	-	-	(X)	-	-	(X)	-	(X)	-	-	(X)
Westminster city (part)	16 052	2.82	0.41	1 700	19	93.6	2.30	0.53	1 939	8	63.4
West Pleasant View CDP (part)	1 459	2.14	0.37	78	121	68.3	2.59	0.55	205	8	19.1
Wheat Ridge city	14 591	2.41	0.37	799	1 699	93.3	1.96	0.48	2 238	57	52.3
South Jefferson CCD	8 184	2.85	0.37	1 093	105	99.5	1.88	0.36	260	-	5.1
Aspen Park CDP	300	3.03	0.43	17	12	100.0	1.43	0.21	30	-	-
Columbine CDP (part)	-	-	(X)	-	-	(X)	-	(X)	-	-	(X)
Littleton city (part)	46	2.15	0.26	37	-	100.0	-	(X)	-	-	(X)
Morrison town (part)	-	-	(X)	-	-	(X)	-	(X)	-	-	(X)
Kiowa County	665	2.43	0.38	27	90	80.8	2.34	0.45	72	3	6.8
Eads CCD	424	2.39	0.37	16	52	84.6	2.35	0.45	40	-	11.5
Eads town	317	2.23	0.36	10	39	85.2	2.06	0.43	27	-	16.0
Haswell CCD	60	2.88	0.39	4	8	80.5	1.84	0.31	5	-	-
Haswell town	28	2.92	0.41	4	5	84.0	1.33	0.33	-	-	-
Sheridan Lake CCD	181	2.39	0.37	7	30	71.3	2.47	0.49	27	3	-
Sheridan Lake town	23	2.75	0.49	2	-	75.0	2.40	0.53	11	-	-
Kit Carson County	2 990	2.45	0.37	181	345	84.0	2.62	0.52	342	37	17.5
Burlington CCD	1 830	2.51	0.37	121	164	85.7	2.57	0.54	255	22	24.0
Bethune town	76	2.87	0.46	4	10	52.7	3.86	1.00	15	-	-
Burlington city	1 274	2.43	0.36	81	109	87.1	2.58	0.59	212	10	31.3
Flagler CCD	572	2.33	0.36	37	108	80.9	2.33	0.44	50	9	9.4
Flagler town	268	2.31	0.34	18	36	87.2	1.97	0.44	36	5	17.8
Seibert town	97	1.81	0.32	7	15	57.5	1.65	0.33	4	-	-
Stratton CCD	588	2.39	0.37	23	73	82.0	3.09	0.52	37	6	1.3
Stratton town	296	2.36	0.36	16	28	85.0	2.45	0.46	25	-	2.9
Vona town	44	1.68	0.30	3	14	85.0	3.75	0.58	2	-	-
Lake County	2 977	2.66	0.45	294	334	77.1	2.45	0.59	518	10	32.5
Leadville CCD	2 582	2.51	0.41	239	324	85.5	2.34	0.56	462	10	35.6
Leadville city	1 268	2.45	0.39	93	198	92.3	1.89	0.46	276	10	29.7
Leadville North CDP	721	2.40	0.38	72	106	97.6	3.33	0.74	128	-	65.5
Leadville North CCD	395	3.47	0.75	55	10	31.3	3.57	1.09	56	-	-
La Plata County	17 342	2.57	0.43	1 657	806	78.1	2.13	0.50	3 033	16	22.0
Bayfield CCD	2 606	2.63	0.45	323	54	83.3	2.00	0.43	211	6	1.3
Bayfield town	565	2.98	0.51	54	12	85.0	1.94	0.43	67	-	4.6
Durango CCD	11 031	2.47	0.40	941	583	81.4	2.07	0.50	2 467	8	27.4
Durango city	5 489	2.44	0.40	327	375	86.2	2.03	0.51	1 567	-	33.5
Durango Southwest CCD	1 838	2.68	0.45	216	63	65.1	2.31	0.47	153	2	1.3
Ignacio CCD	1 867	2.80	0.49	177	106	68.7	2.63	0.56	202	-	6.3
Ignacio town	265	2.50	0.43	13	21	77.0	2.45	0.55	53	-	4.0
Larimer County	97 164	2.66	0.39	10 102	2 513	88.8	2.20	0.51	16 841	170	38.6
Berthoud CCD	3 961	2.83	0.41	525	75	91.7	2.54	0.51	263	-	17.8
Berthoud town (part)	1 841	2.83	0.45	268	30	87.7	2.05	0.45	200	-	22.4
Campion CDP (part)	335	3.23	0.47	32	8	97.0	3.34	0.58	16	-	16.7
Estes Park CCD	4 989	2.23	0.34	357	108	95.9	2.04	0.50	602	12	23.1
Estes Park town	2 505	2.10	0.34	196	54	91.7	2.08	0.54	368	-	33.0
Fort Collins CCD	54 443	2.65	0.39	5 207	1 390	86.4	2.20	0.52	12 648	111	44.8
Fort Collins city (part)	45 054	2.65	0.38	4 345	1 064	88.9	2.19	0.52	11 789	86	48.3
Laporte CDP (part)	1 048	2.69	0.43	38	38	80.0	2.18	0.49	189	-	20.5
Livermore CCD	2 006	2.35	0.38	262	54	96.2	2.14	0.45	114	7	-
Red Feather Lakes CDP	238	1.85	0.38	26	7	96.6	1.94	0.41	17	-	-
Loveland CCD	27 848	2.74	0.40	3 045	824	91.1	2.18	0.49	2 965	29	29.1
Campion CDP (part)	254	2.59	0.40	33	10	85.8	2.31	0.47	-	-	-
Fort Collins city (part)	774	2.76	0.38	307	-	97.3	1.98	0.51	125	-	83.9
Loveland city	19 728	2.72	0.40	1 874	664	94.3	2.16	0.49	2 482	29	31.2
Windsor town (part)	100	3.25	0.43	100	-	100.0	-	(X)	-	-	(X)
Timnath-Wellington CCD	3 917	2.77	0.41	706	62	83.5	2.60	0.52	249	11	0.3
Fort Collins city (part)	-	-	(X)	-	-	(X)	-	(X)	-	-	(X)
Laporte CDP (part)	40	2.66	0.43	-	-	71.9	1.13	0.23	-	-	-
Timnath town	87	2.60	0.40	6	4	100.0	2.25	0.47	7	-	-
Wellington town	932	2.95	0.49	237	28	95.9	2.64	0.57	65	4	1.3
Windsor town (part)	14	5.86	0.67	6	-	100.0	-	(X)	-	-	(X)
Las Animas County	6 173	2.45	0.41	392	1 048	85.8	2.27	0.52	736	66	18.1
Aguilar CCD	467	2.53	0.44	18	127	77.3	2.19	0.46	44	12	-
Aguilar town	270	2.62	0.47	4	64	81.5	2.27	0.51	38	6	-
Branson CCD	100	1.96	0.33	2	15	74.5	2.73	0.47	9	-	-
Branson town	44	2.05	0.36	2	2	71.4	2.30	0.49	9	-	-
Kim CCD	147	2.19	0.35	15	34	79.8	2.61	0.42	6	-	-
Kim town	45	1.58	0.31	6	7	62.5	2.60	0.50	-	-	-
Model CCD	60	2.91	0.58	7	9	53.7	1.00	0.17	-	-	-
Trinidad CCD	4 823	2.49	0.42	313	783	88.7	2.18	0.52	645	43	21.6
Cokedale town	82	2.11	0.39	-	14	93.0	2.76	0.59	13	-	8.0
Starkville town	51	2.88	0.52	5	6	65.1	3.13	0.63	6	-	-
Trinidad city	3 721	2.46	0.41	202	620	92.6	2.09	0.51	556	35	24.0
Weston CCD	576	2.20	0.40	37	80	78.2	3.45	0.73	32	11	2.0

Table 23. **Owner and Renter Household Characteristics: 2000**—Con.

[Data based on a sample (except Tables 65-68). For information on confidentiality protection, coverage, sampling error, and nonsampling error, see Appendix G.
For location of definitions, see "How to Use This Census Report"]

State County County Subdivision Place	Occupied housing units	Owner-occupied housing units					Renter-occupied housing units				
		Average household size	Occupants per room	Year householder moved into unit		Percent 1 unit, detached or attached	Average household size	Occupants per room	Year householder moved into unit		Percent 5 or more units in structure
				1999 to March 2000	1969 or earlier				1999 to March 2000	1969 or earlier	
Lincoln County	2 058	2.56	0.40	172	225	84.4	2.17	0.45	290	25	12.9
Arriba CCD	201	2.58	0.39	17	35	93.5	2.00	0.39	16	-	21.3
Arriba town (part)	106	2.45	0.41	10	10	87.0	2.14	0.44	12	-	34.5
Hugo CCD	487	2.44	0.37	57	49	90.3	2.18	0.42	74	-	5.7
Arriba town (part)	-	-	(X)	-	-	(X)	-	(X)	-	-	(X)
Hugo town	357	2.36	0.37	45	30	92.0	2.21	0.45	60	-	7.5
Karval CCD	273	2.45	0.40	21	39	67.3	2.53	0.47	27	5	-
Limon CCD	1 097	2.65	0.42	77	102	84.6	2.12	0.46	173	20	17.4
Genoa town	64	2.91	0.55	3	8	83.3	1.60	0.28	-	4	-
Limon town	843	2.56	0.40	65	57	82.3	2.20	0.49	151	7	20.6
Logan County	7 551	2.55	0.39	656	886	86.6	2.22	0.50	951	90	18.8
Crook CCD	221	2.28	0.35	26	23	89.0	2.79	0.53	25	10	-
Crook town	57	1.90	0.35	3	9	80.4	1.83	0.38	2	-	-
Fleming CCD	622	2.78	0.43	62	83	74.7	2.22	0.39	57	-	1.5
Fleming town	170	2.78	0.48	6	28	76.6	2.03	0.42	16	-	6.9
Sterling city (part)	36	2.29	0.50	10	-	29.0	1.40	0.35	5	-	-
Merino CCD	386	2.64	0.38	32	40	84.3	3.37	0.57	27	10	-
Atwood CDP	69	2.81	0.40	10	-	68.3	2.83	0.50	4	-	-
Merino town	105	2.40	0.38	12	14	81.7	1.67	0.29	4	6	-
Peetz CCD	202	2.54	0.40	14	43	85.3	3.94	0.66	8	-	-
Peetz town	91	2.44	0.41	7	15	85.4	3.67	0.89	3	-	-
Sterling CCD	6 120	2.53	0.39	522	697	88.1	2.13	0.50	834	70	21.8
Iliff town	97	2.12	0.39	12	19	56.5	2.50	0.60	6	-	-
Padroni CDP	29	2.48	0.43	-	-	69.6	3.33	1.67	-	-	-
Sterling city (part)	4 544	2.51	0.41	370	484	87.9	2.07	0.51	758	60	25.0
Mesa County	45 823	2.55	0.42	4 837	1 898	84.3	2.24	0.53	6 362	83	28.2
Clifton CCD	8 710	2.72	0.48	1 165	206	74.8	2.51	0.56	1 265	12	13.4
Clifton CDP (part)	4 895	2.78	0.52	711	93	68.3	2.54	0.57	921	7	13.8
Fruitvale CDP (part)	1 038	2.68	0.45	178	28	77.8	2.55	0.51	63	-	-
Grand Junction city (part)	-	-	(X)	-	-	(X)	-	(X)	-	-	(X)
Orchard Mesa CDP (part)	65	2.90	0.49	-	-	100.0	2.83	0.71	6	-	-
Palisade town	1 057	2.50	0.45	57	32	71.3	2.19	0.51	217	5	20.2
Collbran CCD	813	2.53	0.42	55	68	82.8	2.46	0.50	58	10	-
Collbran town	147	2.47	0.42	10	12	83.2	2.38	0.57	9	-	-
De Beque CCD	321	2.74	0.46	39	11	65.0	2.53	0.53	29	-	-
De Beque town	191	2.69	0.48	22	7	63.6	2.84	0.58	19	-	-
Fruita CCD	5 511	2.72	0.44	927	224	80.2	2.34	0.52	423	15	16.7
Fruita city (part)	2 390	2.75	0.49	503	78	78.5	2.06	0.50	270	-	21.4
Grand Junction city (part)	586	2.66	0.37	61	-	97.4	1.88	0.38	44	-	46.3
Glade Park-Gateway CCD	738	2.58	0.43	80	22	80.2	2.97	0.50	51	-	-
Fruita city (part)	84	3.08	0.48	17	-	100.0	-	(X)	-	-	(X)
Grand Junction city (part)	112	2.99	0.41	24	-	100.0	-	(X)	-	-	(X)
Redlands CDP (part)	42	1.71	0.26	-	-	77.4	4.73	0.53	11	-	-
Grand Junction CCD	28 986	2.46	0.40	2 454	1 329	88.7	2.12	0.52	4 471	46	34.9
Clifton CDP (part)	1 411	2.74	0.51	176	-	79.8	3.04	0.56	108	-	5.5
Fruitvale CDP (part)	1 615	2.59	0.42	206	24	97.7	2.27	0.34	109	-	-
Grand Junction city (part)	17 259	2.37	0.39	1 329	968	87.7	1.97	0.52	3 309	31	40.8
Orchard Mesa CDP (part)	2 314	2.63	0.44	202	62	96.5	2.68	0.56	188	10	4.8
Redlands CDP (part)	3 116	2.54	0.37	289	187	96.9	2.53	0.49	113	5	-
Whitewater-Kahnah Creek CCD	744	2.56	0.44	117	38	80.2	3.46	0.69	65	-	18.6
Orchard Mesa CDP (part)	-	-	(X)	-	-	(X)	-	(X)	-	-	(X)
Mineral County	377	2.23	0.40	26	32	83.0	2.12	0.42	34	8	-
Creede CCD	377	2.23	0.40	26	32	83.0	2.12	0.42	34	8	-
Creede town	174	2.20	0.41	17	22	72.0	2.16	0.46	23	8	-
Moffat County	4 983	2.68	0.43	453	226	73.8	2.33	0.54	673	-	35.7
Craig CCD	4 659	2.68	0.43	438	212	74.3	2.33	0.54	667	-	36.6
Craig city	3 527	2.62	0.41	339	175	79.2	2.32	0.55	630	-	41.2
Dinosaur CCD	174	2.97	0.57	11	2	53.2	2.65	0.49	6	-	-
Dinosaur town	123	2.67	0.51	11	2	64.4	2.74	0.50	5	-	-
Maybell-Powder Wash CCD	150	2.43	0.40	4	12	85.2	1.67	0.25	-	-	-
Montezuma County	9 201	2.55	0.44	795	545	71.2	2.53	0.57	1 118	46	10.8
Cortez CCD	6 133	2.57	0.44	536	321	68.7	2.47	0.58	734	21	12.8
Cortez city	3 205	2.49	0.44	280	172	79.6	2.27	0.56	563	16	16.5
Towaoc CDP (part)	-	-	(X)	-	-	(X)	-	(X)	-	-	(X)
Dolores CCD	1 330	2.34	0.42	134	76	76.9	2.55	0.54	180	16	5.7
Dolores town	382	2.19	0.41	20	42	79.8	2.03	0.47	72	6	12.9
Mancos CCD	1 100	2.43	0.43	117	92	75.8	2.23	0.49	136	4	13.7
Mancos town	503	2.31	0.43	41	43	65.4	2.23	0.52	93	4	21.2
Pleasant View CCD	175	2.54	0.42	-	14	69.0	3.18	0.49	7	-	-
Ute Mountain CCD	463	3.19	0.62	8	42	77.9	3.32	0.72	61	5	1.1
Towaoc CDP (part)	320	3.36	0.68	6	26	82.3	3.24	0.70	56	5	1.2
Montrose County	13 043	2.51	0.42	1 453	673	74.0	2.55	0.57	1 481	50	19.6
Montrose CCD	9 675	2.47	0.41	1 153	409	75.9	2.44	0.56	1 126	29	24.5
Montrose city	5 228	2.43	0.40	584	228	83.8	2.05	0.51	825	21	33.1
Nucla CCD	1 169	2.39	0.45	63	100	59.5	2.32	0.52	163	4	6.7
Naturita town	259	2.49	0.50	28	18	46.9	1.89	0.45	29	2	-
Nucla town	318	2.33	0.43	7	32	65.6	2.63	0.62	76	-	11.9
Olathe CCD	2 199	2.74	0.47	237	164	73.9	3.17	0.62	192	17	2.7
Olathe town	534	2.49	0.48	46	33	77.3	3.62	0.88	79	2	2.5
Morgan County	9 539	2.83	0.45	745	792	85.0	2.74	0.61	1 299	65	21.5
Brush CCD	2 893	2.72	0.44	212	238	86.8	2.69	0.58	377	25	28.1
Brush city	1 834	2.82	0.46	153	138	91.4	2.30	0.56	255	23	39.2
Hillrose town	95	2.64	0.47	13	5	51.4	3.19	0.65	10	-	-
Fort Morgan CCD	5 557	2.89	0.45	435	483	85.4	2.73	0.62	819	31	21.2
Fort Morgan city	3 883	2.88	0.45	265	328	89.8	2.62	0.64	603	12	29.4
Log Lane Village town	282	3.12	0.61	27	17	48.6	4.12	0.93	47	-	-
Weldona CCD	275	2.47	0.43	15	24	76.4	2.33	0.45	24	6	-
Wiggins CCD	814	2.88	0.45	83	47	79.4	3.11	0.63	79	3	3.1
Wiggins town	269	3.21	0.52	25	16	81.5	3.07	0.61	37	-	9.5

Table 23. **Owner and Renter Household Characteristics: 2000**—Con.

[Data based on a sample (except Tables 65-68). For information on confidentiality protection, coverage, sampling error, and nonsampling error, see Appendix G.
For location of definitions, see "How to Use This Census Report"]

State County County Subdivision Place	Occupied housing units	Owner-occupied housing units					Renter-occupied housing units				
		Average household size	Occupants per room	Year householder moved into unit		Percent 1 unit, detached or attached	Average household size	Occupants per room	Year householder moved into unit		Percent 5 or more units in structure
				1999 to March 2000	1969 or earlier				1999 to March 2000	1969 or earlier	
Otero County	7 920	2.49	0.41	474	1 057	91.1	2.49	0.58	932	68	18.7
Cheraw CCD	727	2.60	0.41	45	87	86.6	2.37	0.48	79	15	2.5
Cheraw town	104	2.58	0.38	3	11	96.6	1.78	0.41	17	-	8.9
Fowler CCD	713	2.32	0.38	53	93	94.8	2.31	0.54	99	4	8.4
Fowler town	514	2.32	0.39	43	63	96.0	2.16	0.52	71	-	11.9
La Junta CCD	3 720	2.54	0.41	235	514	90.1	2.32	0.54	423	29	21.1
La Junta city	3 045	2.46	0.40	198	393	92.2	2.36	0.55	383	27	21.3
Swink town	263	2.78	0.44	23	28	95.1	1.75	0.50	27	-	52.5
Manzanola CCD	412	2.50	0.42	19	61	90.4	2.73	0.56	41	3	1.4
Manzanola town	203	2.61	0.45	9	31	87.4	2.80	0.64	26	-	-
Rocky Ford CCD	2 274	2.42	0.40	113	288	93.9	2.83	0.69	290	17	24.3
Rocky Ford city	1 673	2.37	0.40	62	208	94.7	2.70	0.71	256	10	28.3
Timpas CCD	74	2.77	0.46	9	14	73.0	-	(X)	-	-	(X)
Ouray County	1 576	2.42	0.40	197	67	82.8	2.20	0.47	199	-	4.9
Ouray CCD	1 576	2.42	0.40	197	67	82.8	2.20	0.47	199	-	4.9
Loghill Village CDP	132	2.30	0.33	28	-	100.0	2.17	0.40	12	-	-
Ouray city	356	2.44	0.40	38	35	78.4	2.08	0.45	54	-	7.0
Ridgway town	286	2.72	0.45	17	5	87.7	2.21	0.53	52	-	8.7
Park County	5 894	2.42	0.42	1 130	29	95.6	2.67	0.55	346	3	5.3
Fairplay CCD	5 079	2.46	0.42	997	19	96.3	2.65	0.54	301	3	6.0
Alma town	92	1.87	0.40	12	2	96.2	1.64	0.41	17	-	-
Fairplay town	248	2.71	0.47	29	9	87.7	2.10	0.47	45	-	11.8
Lake George CCD	815	2.16	0.43	133	10	90.9	2.78	0.63	45	-	-
Phillips County	1 781	2.46	0.38	174	181	89.8	2.49	0.50	174	18	5.2
Haxtun CCD	617	2.34	0.36	53	69	90.6	2.61	0.50	51	14	5.0
Haxtun town	422	2.21	0.36	45	34	89.8	2.25	0.49	45	6	7.1
Paoli town	19	2.26	0.38	6	2	68.4	-	(X)	-	-	(X)
Holyoke CCD	1 164	2.52	0.39	121	112	89.4	2.43	0.49	123	4	5.3
Holyoke city	891	2.51	0.40	106	70	90.3	2.42	0.54	106	-	4.9
Pitkin County	6 807	2.31	0.40	496	138	66.8	1.88	0.55	1 310	9	51.0
Aspen CCD	4 122	2.13	0.38	256	113	62.6	1.88	0.54	790	9	53.9
Aspen city (part)	2 835	2.00	0.38	180	89	56.0	1.86	0.61	574	-	66.0
Snowmass Village CCD	2 685	2.55	0.42	240	25	72.2	1.89	0.56	520	-	45.2
Aspen city (part)	66	-	(X)	-	-	(X)	1.48	0.74	66	-	100.0
Basalt town (part)	300	2.55	0.39	42	4	67.4	2.01	0.58	68	-	54.5
Snowmass Village town	860	2.41	0.40	49	-	67.0	1.68	0.59	219	-	72.4
Prowers County	5 307	2.75	0.45	424	635	83.1	2.52	0.55	845	41	13.8
Granada CCD	370	2.79	0.50	17	51	76.3	3.85	0.78	53	-	-
Granada town	204	2.95	0.54	13	24	73.5	4.04	0.94	21	-	-
Holly CCD	581	2.66	0.44	24	106	82.8	2.87	0.68	61	3	9.2
Hartman town	42	2.73	0.58	2	9	75.8	3.00	0.84	-	-	-
Holly town	364	2.59	0.44	17	61	83.3	2.77	0.67	50	-	10.4
Lamar CCD	4 218	2.77	0.45	375	455	83.6	2.34	0.52	709	36	15.8
Lamar city	3 364	2.77	0.45	295	349	84.9	2.37	0.54	636	24	18.6
Wiley town	180	2.93	0.47	8	12	85.5	2.51	0.47	19	-	-
Two Butte Creek CCD	138	2.52	0.37	8	23	85.1	3.32	0.50	22	2	-
Pueblo County	54 579	2.61	0.42	4 236	6 968	91.0	2.29	0.54	7 293	276	30.2
Avondale CCD	934	2.90	0.48	38	162	80.9	1.83	0.38	85	22	-
Avondale CDP	259	3.26	0.57	25	55	91.3	2.10	0.58	20	4	-
Colorado City-Rye CCD	1 487	2.62	0.43	284	50	83.7	2.21	0.50	89	2	14.7
Beulah Valley CDP (part)	21	1.87	0.22	-	-	100.0	0.83	0.14	-	-	-
Colorado City CDP	776	2.59	0.42	193	12	80.5	2.46	0.56	57	-	14.5
Rye town	90	2.47	0.43	5	9	81.0	2.16	0.48	16	2	37.5
Huerfano Valley CCD	328	3.47	0.57	81	10	67.7	2.14	0.39	17	-	-
Northeast Pueblo CCD	335	2.77	0.48	33	52	75.2	1.78	0.37	30	-	5.2
Boone town	123	2.81	0.54	12	24	70.3	1.32	0.31	11	-	18.2
Pueblo CCD	42 237	2.53	0.41	2 533	6 110	92.6	2.27	0.55	6 284	224	33.4
Beulah Valley CDP (part)	449	2.49	0.41	56	6	83.1	1.63	0.36	19	10	-
Pueblo city (part)	40 412	2.52	0.41	2 349	5 927	93.8	2.27	0.55	6 165	205	34.1
Pueblo West CCD	6 095	2.85	0.44	1 082	25	87.4	2.69	0.56	714	-	7.6
Pueblo West CDP	5 980	2.84	0.44	1 068	6	87.9	2.71	0.56	696	-	7.9
St. Charles Mesa CCD	3 163	2.83	0.42	185	559	90.8	2.48	0.48	74	28	4.1
Pueblo city (part)	-	-	(X)	-	-	(X)	-	(X)	-	-	(X)
Salt Creek CDP	228	2.71	0.45	-	88	90.0	2.84	0.68	16	5	-
Rio Blanco County	2 306	2.64	0.41	207	121	84.4	2.14	0.45	353	8	26.6
Meeker CCD	1 403	2.53	0.39	132	84	85.6	2.08	0.43	190	5	31.6
Meeker town	915	2.50	0.38	80	67	89.1	2.01	0.43	147	-	41.0
Rangely CCD	903	2.82	0.45	75	37	82.6	2.23	0.49	163	3	19.2
Rangely town	750	2.79	0.44	61	26	87.0	2.15	0.47	144	3	21.6
Rio Grande County	4 701	2.67	0.45	328	558	80.5	2.38	0.55	562	32	18.7
Del Norte CCD	1 758	2.59	0.46	140	227	80.3	2.17	0.51	182	19	16.9
Del Norte town	658	2.68	0.48	13	106	80.3	2.25	0.57	85	2	13.5
South Fork town	287	2.35	0.42	27	14	85.3	1.88	0.41	71	4	45.4
Monte Vista CCD	2 500	2.70	0.45	153	275	80.3	2.45	0.60	328	6	23.6
Monte Vista city	1 656	2.89	0.48	70	184	87.1	2.20	0.56	265	6	29.6
Sargent CCD	443	2.89	0.47	35	56	83.0	2.52	0.47	52	7	0.6
Center town (part)	1	-	(X)	-	-	(X)	2.00	1.00	-	-	100.0
Routt County	7 953	2.60	0.42	868	224	77.4	2.10	0.49	1 389	26	30.7
Hayden CCD	929	2.69	0.45	74	37	76.6	2.44	0.56	164	2	5.2
Hayden town	626	2.71	0.45	51	29	74.9	2.43	0.57	131	2	7.3
Oak Creek CCD	1 127	2.58	0.41	121	63	80.1	1.84	0.40	110	2	17.0
Oak Creek town	372	2.52	0.47	37	17	71.1	1.79	0.48	55	-	32.5
Steamboat Springs CCD	5 565	2.59	0.42	652	103	76.5	2.08	0.50	1 066	19	38.5
Steamboat Springs city	4 089	2.54	0.44	445	67	68.7	2.05	0.52	994	-	43.9
Yampa CCD	332	2.55	0.42	21	21	83.8	2.13	0.43	49	3	-
Yampa town	183	2.47	0.41	16	12	82.4	2.56	0.55	31	-	-

Table 23. **Owner and Renter Household Characteristics: 2000**—Con.

[Data based on a sample (except Tables 65-68). For information on confidentiality protection, coverage, sampling error, and nonsampling error, see Appendix G.
For location of definitions, see "How to Use This Census Report"]

State County County Subdivision Place	Occupied housing units	Owner-occupied housing units					Renter-occupied housing units				
		Average household size	Occupants per room	Year householder moved into unit		Percent 1 unit, detached or attached	Average household size	Occupants per room	Year householder moved into unit		Percent 5 or more units in structure
				1999 to March 2000	1969 or earlier				1999 to March 2000	1969 or earlier	
Saguache County	2 300	2.55	0.47	226	159	71.1	2.58	0.59	345	24	15.6
Center CCD	1 128	3.12	0.56	69	90	72.4	2.76	0.62	177	14	21.2
Center town (part)	763	3.31	0.61	31	75	76.2	2.78	0.69	134	11	25.3
Cochetopa CCD	27	-	(X)	-	-	(X)	1.44	0.48	27	-	-
Saguache CCD	1 145	2.07	0.40	157	69	70.0	2.43	0.55	141	10	9.1
Bonanza town	11	2.09	0.51	2	-	100.0	-	(X)	-	-	(X)
Crestone town	48	1.33	0.31	2	-	84.6	1.56	0.40	5	-	-
Moffat town	46	1.78	0.30	-	3	87.5	3.57	0.85	7	-	-
Saguache town	258	2.09	0.38	11	38	68.4	2.25	0.52	51	6	20.2
San Juan County	269	2.03	0.33	13	20	86.2	2.10	0.46	46	-	3.4
Silverton CCD	269	2.03	0.33	13	20	86.2	2.10	0.46	46	-	3.4
Silverton town	260	2.03	0.33	13	20	88.1	2.12	0.45	43	-	3.6
San Miguel County	3 015	2.25	0.39	244	62	78.6	2.11	0.62	870	7	45.5
Gladel CCD	57	2.52	0.49	2	13	60.4	1.78	0.42	2	-	-
Norwood CCD	533	2.39	0.39	52	30	77.4	2.30	0.49	62	7	1.8
Norwood town	194	2.22	0.38	11	10	72.1	2.25	0.49	34	5	4.2
Telluride CCD	2 425	2.20	0.39	190	19	79.8	2.08	0.64	806	-	51.5
Mountain Village town	566	2.17	0.35	24	-	56.9	1.81	0.78	320	-	84.2
Ophir town	52	2.31	0.45	12	-	100.0	2.00	0.38	9	-	-
Sawpit town	10	3.00	0.43	-	-	100.0	1.38	0.41	5	-	-
Telluride town	936	1.98	0.36	38	13	72.5	2.34	0.66	328	-	44.8
Sedgwick County	1 165	2.28	0.34	61	191	91.3	2.38	0.48	122	28	4.5
Julesburg CCD	983	2.32	0.35	61	148	91.6	2.29	0.50	112	18	5.5
Julesburg town	607	2.34	0.35	37	96	95.4	2.16	0.49	81	7	8.2
Ovid town	151	2.03	0.35	9	18	82.6	2.24	0.47	11	7	-
Sedgwick town	89	2.16	0.38	7	10	81.6	4.38	0.86	6	-	-
Table Land CCD	182	2.08	0.29	-	43	89.8	2.83	0.42	10	10	-
Summit County	9 120	2.51	0.43	1 066	53	71.8	2.43	0.63	2 418	6	54.0
Breckenridge CCD	5 400	2.51	0.43	689	39	71.0	2.35	0.59	1 284	-	44.0
Blue River town	256	2.60	0.43	38	3	96.1	2.27	0.45	28	-	7.7
Breckenridge town	1 045	2.20	0.43	96	-	53.0	2.18	0.66	435	-	71.3
Frisco town	1 021	2.37	0.40	144	15	66.7	2.25	0.53	240	-	28.5
Keystone CDP (part)	98	3.00	0.55	6	-	89.5	1.37	0.38	54	-	23.3
Montezuma town	22	1.86	0.37	-	-	100.0	1.00	0.40	4	-	-
Silverthorne town (part)	-	-	(X)	-	-	(X)	-	(X)	-	-	(X)
Silverthorne CCD	3 720	2.52	0.44	377	14	72.9	2.54	0.68	1 134	6	67.3
Dillon town	363	2.34	0.40	51	12	64.0	2.04	0.56	88	-	74.7
Keystone CDP (part)	211	2.83	0.54	13	-	100.0	2.26	0.75	182	-	100.0
Silverthorne town (part)	1 096	2.63	0.43	114	-	87.4	3.23	0.80	352	6	43.2
Teller County	7 993	2.58	0.42	1 060	72	89.1	2.44	0.52	871	13	12.4
Cripple Creek CCD	1 286	2.26	0.41	136	42	80.7	2.39	0.53	238	6	14.1
Cripple Creek city	498	2.17	0.40	20	25	80.8	2.36	0.55	151	-	17.1
Victor city	213	2.26	0.42	14	10	82.8	2.16	0.61	34	6	25.0
Divide CCD	6 707	2.64	0.42	924	30	90.5	2.46	0.51	633	7	11.8
Green Mountain Falls town (part)	24	2.33	0.38	-	4	100.0	1.89	0.57	4	-	-
Woodland Park city	2 565	2.66	0.42	388	8	93.3	2.37	0.53	306	-	18.6
Washington County	1 989	2.51	0.38	148	299	85.5	2.31	0.45	180	12	11.5
Akron CCD	1 092	2.43	0.37	108	157	88.5	2.39	0.49	100	3	19.2
Akron town	738	2.24	0.35	76	76	90.0	2.32	0.51	98	3	24.5
Cope CCD	250	2.80	0.44	8	38	69.0	1.86	0.33	34	5	-
Linden CCD	215	2.68	0.39	4	47	87.2	2.29	0.41	27	-	-
Otis CCD	432	2.48	0.37	28	57	86.0	2.48	0.47	19	4	9.4
Otis town	222	2.47	0.38	14	22	82.8	2.23	0.47	15	-	18.8
Weld County	63 247	2.91	0.44	7 301	3 055	85.4	2.51	0.58	9 200	178	34.8
Ault CCD	1 969	2.83	0.45	241	148	83.8	2.53	0.51	180	-	7.7
Ault town	545	2.76	0.46	48	41	81.3	2.34	0.54	65	-	21.3
Nunn town	162	2.71	0.47	6	17	80.6	4.09	0.78	10	-	-
Pierce town	302	2.88	0.47	29	24	87.2	2.65	0.56	14	-	-
Severance town (part)	8	2.50	0.29	6	-	100.0	3.00	0.60	-	-	-
Erie-Frederick CCD	4 901	2.82	0.46	918	208	77.4	2.84	0.57	290	18	2.4
Broomfield city (part)	-	-	(X)	-	-	(X)	-	(X)	-	-	(X)
Dacono city	1 090	2.75	0.52	200	36	46.9	2.90	0.60	99	-	7.8
Erie town (part)	756	2.90	0.44	104	28	96.0	2.24	0.50	62	-	-
Firestone town	604	3.00	0.46	103	20	88.8	2.97	0.64	53	-	3.1
Frederick town	851	2.93	0.46	280	48	99.0	3.47	0.62	37	4	-
Longmont city (part)	-	-	(X)	-	-	(X)	-	(X)	-	-	(X)
Northglenn city (part)	7	-	(X)	-	-	(X)	2.57	0.37	-	-	-
Thornton city (part)	-	-	(X)	-	-	(X)	-	(X)	-	-	(X)
Fort Lupton CCD	3 603	3.45	0.56	393	166	80.4	2.56	0.55	399	12	18.8
Aristocrat Ranchettes CDP (part)	306	2.74	0.50	26	6	34.5	3.79	0.71	10	-	-
Brighton city (part)	52	3.37	0.37	22	-	100.0	-	(X)	-	-	(X)
Fort Lupton city (part)	2 156	3.74	0.61	209	61	92.6	2.47	0.57	272	-	27.5
Greeley CCD	35 384	2.85	0.42	3 333	1 583	85.3	2.41	0.58	7 060	79	44.7
Eaton town	1 044	2.87	0.41	91	64	97.8	1.90	0.45	108	-	23.7
Evans city	3 274	2.98	0.49	389	87	80.9	2.70	0.65	725	-	41.0
Garden City town	128	4.15	0.81	2	4	80.0	2.53	0.85	62	-	29.6
Greeley city (part)	27 636	2.81	0.41	2 490	1 196	87.0	2.37	0.59	5 896	47	48.5
Grover CCD	232	2.25	0.39	16	23	77.4	1.81	0.33	17	-	16.4
Grover town	71	2.11	0.41	10	-	52.2	1.08	0.27	2	-	48.0
Johnstown-Milliken CCD	4 702	2.95	0.45	861	167	92.4	3.02	0.62	275	16	8.2
Berthoud town (part)	9	-	(X)	-	-	(X)	1.00	0.10	-	-	-
Greeley city (part)	-	-	(X)	-	-	(X)	-	(X)	-	-	(X)
Johnstown town	1 303	2.85	0.45	223	49	94.4	2.94	0.69	99	-	16.9
Longmont city (part)	-	-	(X)	-	-	(X)	-	(X)	-	-	(X)
Mead town	649	3.11	0.43	111	8	98.2	3.24	0.60	12	-	-
Milliken town	868	3.38	0.54	207	33	95.8	3.23	0.76	68	-	16.2
Keenesburg-Hudson CCD	2 986	2.91	0.48	323	155	78.3	3.32	0.64	187	19	5.0
Aristocrat Ranchettes CDP (part)	66	2.54	0.43	-	-	55.4	2.90	0.58	-	-	-
Brighton city (part)	-	-	(X)	-	-	(X)	-	(X)	-	-	(X)
Fort Lupton city (part)	-	-	(X)	-	-	(X)	-	(X)	-	-	(X)

Table 23. **Owner and Renter Household Characteristics: 2000**—Con.

[Data based on a sample (except Tables 65-68). For information on confidentiality protection, coverage, sampling error, and nonsampling error, see Appendix G.
For location of definitions, see "How to Use This Census Report"]

State County County Subdivision Place	Occupied housing units	Owner-occupied housing units					Renter-occupied housing units				
		Average household size	Occupants per room	Year householder moved into unit		Percent 1 unit, detached or attached	Average household size	Occupants per room	Year householder moved into unit		Percent 5 or more units in structure
				1999 to March 2000	1969 or earlier				1999 to March 2000	1969 or earlier	
Weld County—Con.											
Keenesburg-Hudson CCD—Con.											
Hudson town	488	3.18	0.54	74	21	83.0	3.35	0.72	50	-	9.6
Keenesburg town	310	2.72	0.42	34	33	99.2	3.00	0.70	15	-	3.3
Lochbuie town	647	2.99	0.53	96	19	40.9	4.33	0.78	27	-	-
Kersey-Gill CCD	1 809	3.08	0.47	228	194	83.4	2.63	0.54	131	8	4.4
Kersey town	472	3.14	0.51	64	21	83.0	2.38	0.55	37	-	9.7
La Salle-Gilcrest CCD	1 569	2.94	0.44	97	155	93.9	3.26	0.63	113	7	3.1
Gilcrest town	324	3.47	0.55	33	25	91.8	4.64	1.18	16	-	15.2
La Salle town	663	2.64	0.39	41	73	98.3	3.54	0.78	51	2	5.3
Platteville CCD	1 362	3.10	0.48	144	70	85.6	2.71	0.60	134	-	7.9
Platteville town	779	3.13	0.52	100	40	79.9	2.57	0.61	57	-	16.5
Raymer CCD	264	2.75	0.44	26	41	77.4	2.63	0.44	4	12	-
Raymer town	35	3.27	0.56	5	2	72.7	4.50	0.45	2	-	-
Windsor CCD	4 466	2.86	0.42	721	145	96.1	2.39	0.50	410	7	27.8
Greeley city (part)	6	3.33	0.56	-	-	100.0	-	(X)	-	-	(X)
Severance town (part)	190	3.30	0.54	44	5	96.2	2.59	0.49	13	-	-
Windsor town (part)	3 483	2.86	0.42	606	93	97.5	2.34	0.52	352	-	37.0
Yuma County	3 800	2.47	0.36	235	436	91.3	2.76	0.53	441	45	8.7
South Divide CCD	394	2.46	0.33	-	65	91.0	2.51	0.38	29	6	-
Wray CCD	1 548	2.48	0.37	100	204	89.4	2.59	0.48	163	8	5.3
Wray city	897	2.38	0.37	62	120	93.1	2.39	0.49	122	2	8.1
Yuma CCD	1 858	2.46	0.36	135	167	93.1	2.94	0.62	249	31	13.3
Eckley town	95	2.38	0.43	2	6	58.8	4.11	0.86	5	-	-
Yuma city	1 291	2.44	0.36	118	92	96.5	2.70	0.62	190	16	19.8

Table 24. **Owner and Renter Household Characteristics: 2000**

[Data based on a sample (except Tables 65-68). For information on confidentiality protection, coverage, sampling error, and nonsampling error, see Appendix G.
For location of definitions, see "How to Use This Census Report"]

State County Place	Occupied housing units	Owner-occupied housing units					Renter-occupied housing units				
		Average household size	Occupants per room	Year householder moved into unit		Percent 1 unit, detached or attached	Average household size	Occupants per room	Year householder moved into unit		Percent 5 or more units in structure
				1999 to March 2000	1969 or earlier				1999 to March 2000	1969 or earlier	
The State	**1 658 238**	**2.67**	**0.40**	**161 590**	**87 086**	**88.1**	**2.26**	**0.56**	**266 748**	**4 230**	**50.6**
COUNTY											
Adams County	128 156	2.90	0.44	13 997	8 320	84.7	2.61	0.64	18 451	365	57.4
Alamosa County	5 467	2.70	0.46	373	432	80.5	2.30	0.54	958	41	19.0
Arapahoe County	190 909	2.70	0.39	18 941	6 593	90.0	2.18	0.57	30 150	228	69.2
Archuleta County	3 980	2.55	0.46	632	107	77.6	2.18	0.49	486	11	24.4
Baca County	1 905	2.32	0.39	97	326	86.1	2.35	0.47	163	21	1.1
Bent County	2 003	2.54	0.42	150	259	82.9	2.48	0.51	300	23	3.3
Boulder County	114 680	2.60	0.37	11 023	4 378	89.4	2.21	0.55	22 638	128	52.2
Chaffee County	6 584	2.23	0.39	643	487	81.8	2.32	0.53	793	30	19.8
Cheyenne County	880	2.58	0.38	50	134	81.8	2.28	0.42	77	14	3.2
Clear Creek County	4 019	2.44	0.38	375	181	89.6	1.89	0.48	445	11	17.6
Conejos County	2 980	2.81	0.48	161	606	74.5	2.76	0.63	220	23	10.2
Costilla County	1 503	2.34	0.46	84	200	72.7	2.80	0.67	104	35	17.6
Crowley County	1 358	2.59	0.43	103	172	84.9	2.61	0.52	155	14	4.6
Custer County	1 480	2.32	0.41	192	68	83.8	2.51	0.50	136	5	8.3
Delta County	11 058	2.41	0.40	906	687	79.9	2.52	0.56	1 203	31	6.9
Denver County	239 235	2.43	0.39	17 609	17 359	86.0	2.08	0.58	51 007	1 007	64.9
Dolores County	785	2.38	0.43	57	71	68.8	2.24	0.44	71	9	-
Douglas County	60 924	2.96	0.38	12 302	255	98.4	2.27	0.48	4 530	8	55.0
Eagle County	15 148	2.77	0.46	1 627	157	65.9	2.64	0.63	2 881	23	46.7
Elbert County	6 770	2.96	0.42	1 007	195	95.0	2.66	0.51	281	25	6.6
El Paso County	192 409	2.75	0.39	18 464	7 915	91.5	2.35	0.55	36 288	325	46.6
Fremont County	15 232	2.47	0.42	1 644	871	78.9	2.29	0.52	1 699	72	23.8
Garfield County	16 229	2.77	0.45	1 794	421	77.6	2.42	0.57	2 655	13	29.4
Gilpin County	2 043	2.35	0.40	245	45	98.8	2.19	0.51	224	7	25.0
Grand County	5 075	2.45	0.41	462	110	81.3	2.21	0.54	827	5	22.1
Gunnison County	5 649	2.44	0.41	570	161	80.5	2.09	0.54	1 502	12	30.3
Hinsdale County	359	2.22	0.39	22	13	91.8	2.16	0.55	53	-	4.8
Huerfano County	3 082	2.25	0.41	296	357	80.1	2.27	0.53	403	30	13.4
Jackson County	661	2.22	0.37	55	71	73.1	2.68	0.49	69	7	0.9
Jefferson County	206 067	2.66	0.37	17 031	11 397	93.4	2.15	0.51	26 333	244	58.6
Kiowa County	665	2.43	0.38	27	90	80.8	2.34	0.45	72	3	6.8
Kit Carson County	2 990	2.45	0.37	181	345	84.0	2.62	0.52	342	37	17.5
Lake County	2 977	2.66	0.45	294	334	77.1	2.45	0.59	518	10	32.5
La Plata County	17 342	2.57	0.43	1 657	806	78.1	2.13	0.50	3 033	16	22.0
Larimer County	97 164	2.66	0.39	10 102	2 513	88.8	2.20	0.51	16 841	170	38.6
Las Animas County	6 173	2.45	0.41	392	1 048	85.8	2.27	0.52	736	66	18.1
Lincoln County	2 058	2.56	0.40	172	225	84.4	2.17	0.45	290	25	12.9
Logan County	7 551	2.55	0.39	656	886	86.6	2.22	0.50	951	90	18.8
Mesa County	45 823	2.55	0.42	4 837	1 898	84.3	2.24	0.53	6 362	83	28.2
Mineral County	377	2.23	0.40	26	32	83.0	2.12	0.42	34	8	-
Moffat County	4 983	2.68	0.43	453	226	73.8	2.33	0.54	673	-	35.7
Montezuma County	9 201	2.55	0.44	795	545	71.2	2.53	0.57	1 118	46	10.8
Montrose County	13 043	2.51	0.42	1 453	673	74.0	2.55	0.57	1 481	50	19.6
Morgan County	9 539	2.83	0.45	745	792	85.0	2.74	0.61	1 299	65	21.5
Otero County	7 920	2.49	0.41	474	1 057	91.1	2.49	0.58	932	68	18.7
Ouray County	1 576	2.42	0.40	197	67	82.8	2.20	0.47	199	-	4.9
Park County	5 894	2.42	0.42	1 130	29	95.6	2.67	0.55	346	3	5.3
Phillips County	1 781	2.46	0.38	174	181	89.8	2.49	0.50	174	18	5.2
Pitkin County	6 807	2.31	0.40	496	138	66.8	1.88	0.55	1 310	9	51.0
Prowers County	5 307	2.75	0.45	424	635	83.1	2.52	0.55	845	41	13.8
Pueblo County	54 579	2.61	0.42	4 236	6 968	91.0	2.29	0.54	7 293	276	30.2
Rio Blanco County	2 306	2.64	0.41	207	121	84.4	2.14	0.45	353	8	26.6
Rio Grande County	4 701	2.67	0.45	328	558	80.5	2.38	0.55	562	32	18.7
Routt County	7 953	2.60	0.42	868	224	77.4	2.10	0.49	1 389	26	30.7
Saguache County	2 300	2.55	0.47	226	159	71.1	2.58	0.59	345	24	15.6
San Juan County	269	2.03	0.33	13	20	86.2	2.10	0.46	46	-	3.4
San Miguel County	3 015	2.25	0.39	244	62	78.6	2.11	0.62	870	7	45.5
Sedgwick County	1 165	2.28	0.34	61	191	91.3	2.38	0.48	122	28	4.5
Summit County	9 120	2.51	0.43	1 066	53	71.8	2.43	0.63	2 418	6	54.0
Teller County	7 993	2.58	0.42	1 060	72	89.1	2.44	0.52	871	13	12.4
Washington County	1 989	2.51	0.38	148	299	85.5	2.31	0.45	180	12	11.5
Weld County	63 247	2.91	0.44	7 301	3 055	85.4	2.51	0.58	9 200	178	34.8
Yuma County	3 800	2.47	0.36	235	436	91.3	2.76	0.53	441	45	8.7
PLACE											
Acres Green CDP, Douglas County	1 029	3.02	0.40	73	-	100.0	2.72	0.40	45	-	16.4
Aguilar town, Las Animas County	270	2.62	0.47	4	64	81.5	2.27	0.51	38	6	-
Air Force Academy CDP, El Paso County	1 131	2.78	0.45	19	-	78.1	3.59	0.59	460	-	-
Akron town, Washington County	738	2.24	0.35	76	76	90.0	2.32	0.51	98	3	24.5
Alamosa city, Alamosa County	2 942	2.58	0.45	139	266	91.7	2.08	0.51	748	-	24.2
Alamosa East CDP, Alamosa County	556	2.73	0.51	23	38	79.1	3.03	0.63	57	10	10.9
Allenspark CDP, Boulder County	247	2.12	0.38	14	13	100.0	1.21	0.35	18	-	7.1
Alma town, Park County	92	1.87	0.40	12	2	96.2	1.64	0.41	17	-	-
Antonito town, Conejos County	355	2.66	0.49	17	71	79.7	2.19	0.60	37	2	10.9
Applewood CDP, Jefferson County	2 944	2.53	0.31	146	428	98.0	2.15	0.45	256	-	53.3
Arboles CDP, Archuleta County	103	2.36	0.41	11	4	58.7	2.91	0.56	9	-	-
Aristocrat Ranchettes CDP, Weld County	372	2.71	0.48	26	6	38.1	3.62	0.69	10	-	-
Arriba town, Lincoln County	106	2.45	0.41	10	10	87.0	2.14	0.44	12	-	34.5
Arvada city	38 914	2.73	0.38	3 047	2 811	95.7	2.27	0.53	4 025	29	59.0
Adams County (part)	1 044	2.67	0.42	124	126	88.5	2.43	0.42	40	-	21.3
Jefferson County (part)	37 870	2.73	0.37	2 923	2 685	95.9	2.27	0.53	3 985	29	59.5

Table 24. **Owner and Renter Household Characteristics: 2000**—Con.

[Data based on a sample (except Tables 65-68). For information on confidentiality protection, coverage, sampling error, and nonsampling error, see Appendix G.
For location of definitions, see "How to Use This Census Report"]

State County Place	Occupied housing units	Owner-occupied housing units					Renter-occupied housing units				
		Average household size	Occupants per room	Year householder moved into unit		Percent 1 unit, detached or attached	Average household size	Occupants per room	Year householder moved into unit		Percent 5 or more units in structure
				1999 to March 2000	1969 or earlier				1999 to March 2000	1969 or earlier	
PLACE—Con.											
Aspen city, Pitkin County	2 901	2.00	0.38	180	89	56.0	1.84	0.61	640	-	67.6
Aspen Park CDP, Jefferson County	300	3.03	0.43	17	12	100.0	1.43	0.21	30	-	-
Atwood CDP, Logan County	69	2.81	0.40	10	-	68.3	2.83	0.50	4	-	-
Ault town, Weld County	545	2.76	0.46	48	41	81.3	2.34	0.54	65	-	21.3
Aurora city	105 500	2.70	0.43	10 766	2 506	86.1	2.42	0.64	18 561	110	67.2
Adams County (part)	12 941	3.03	0.51	1 140	738	78.9	3.10	0.83	2 735	48	59.0
Arapahoe County (part)	92 559	2.66	0.42	9 626	1 768	87.0	2.30	0.60	15 826	62	68.7
Douglas County (part)	-	-	(X)	-	-	(X)	-	(X)	-	-	(X)
Avon town, Eagle County	1 835	2.63	0.48	249	-	41.6	3.19	0.80	544	-	81.3
Avondale CDP, Pueblo County	259	3.26	0.57	25	55	91.3	2.10	0.58	20	4	-
Basalt town	1 017	2.75	0.45	119	4	77.3	2.40	0.63	216	-	32.2
Eagle County (part)	717	2.84	0.48	77	-	81.4	2.58	0.64	148	-	22.4
Pitkin County (part)	300	2.55	0.39	42	4	67.4	2.01	0.58	68	-	54.5
Battlement Mesa CDP, Garfield County	1 465	2.26	0.40	176	-	77.1	2.43	0.57	286	-	40.7
Bayfield town, La Plata County	565	2.98	0.51	54	12	85.0	1.94	0.43	67	-	4.6
Bennett town	721	3.11	0.50	90	26	85.6	2.02	0.42	84	-	24.3
Adams County (part)	721	3.11	0.50	90	26	85.6	2.02	0.42	84	-	24.3
Arapahoe County (part)	-	-	(X)	-	-	(X)	-	(X)	-	-	(X)
Berkley CDP, Adams County	3 790	2.80	0.49	343	401	71.7	2.80	0.64	464	20	23.8
Berthoud town	1 850	2.83	0.45	268	30	87.7	2.03	0.44	200	-	21.9
Larimer County (part)	1 841	2.83	0.45	268	30	87.7	2.05	0.45	200	-	22.4
Weld County (part)	9	-	(X)	-	-	(X)	1.00	0.10	-	-	-
Bethune town, Kit Carson County	76	2.87	0.46	4	10	52.7	3.86	1.00	15	-	-
Beulah Valley CDP, Pueblo County	470	2.47	0.40	56	6	83.7	1.56	0.33	19	10	-
Black Forest CDP, El Paso County	4 477	2.97	0.39	707	178	96.3	2.63	0.42	186	8	2.9
Black Hawk city, Gilpin County	63	2.03	0.32	6	4	100.0	2.36	0.43	14	-	-
Blanca town, Costilla County	143	2.75	0.56	7	15	69.9	4.00	1.10	8	-	-
Blue River town, Summit County	256	2.60	0.43	38	3	96.1	2.27	0.45	28	-	7.7
Bonanza town, Saguache County	11	2.09	0.51	2	-	100.0	-	(X)	-	-	(X)
Boone town, Pueblo County	123	2.81	0.54	12	24	70.3	1.32	0.31	11	-	18.2
Boulder city, Boulder County	39 639	2.30	0.35	2 725	1 911	78.4	2.09	0.56	11 519	22	59.8
Bow Mar town	292	2.92	0.34	32	45	100.0	3.38	0.47	-	-	-
Arapahoe County (part)	203	2.99	0.35	20	32	100.0	3.75	0.54	-	-	-
Jefferson County (part)	89	2.75	0.31	12	13	100.0	3.00	0.40	-	-	-
Branson town, Las Animas County	44	2.05	0.36	2	2	71.4	2.30	0.49	9	-	-
Breckenridge town, Summit County	1 045	2.20	0.43	96	-	53.0	2.18	0.66	435	-	71.3
Brighton city	6 705	3.02	0.46	907	326	91.3	2.67	0.68	819	8	40.6
Adams County (part)	6 653	3.01	0.46	885	326	91.2	2.67	0.68	819	8	40.6
Weld County (part)	52	3.37	0.37	22	-	100.0	-	(X)	-	-	(X)
Brookside town, Fremont County	89	2.25	0.36	10	3	82.7	4.07	0.80	7	-	-
Broomfield city	13 858	2.89	0.41	1 405	454	90.4	2.34	0.53	2 068	35	64.7
Adams County (part)	5 161	2.98	0.45	805	18	81.9	2.80	0.49	423	4	32.1
Boulder County (part)	8 146	2.83	0.37	563	436	96.8	2.21	0.54	1 571	31	75.3
Jefferson County (part)	551	2.78	0.43	37	-	97.8	2.86	0.51	74	-	5.8
Weld County (part)	-	-	(X)	-	-	(X)	-	(X)	-	-	(X)
Brush city, Morgan County	1 834	2.82	0.46	153	138	91.4	2.30	0.56	255	23	39.2
Buena Vista town, Chaffee County	948	2.39	0.42	97	75	92.1	1.88	0.45	167	8	28.0
Burlington city, Kit Carson County	1 274	2.43	0.36	81	109	87.1	2.58	0.59	212	10	31.3
Byers CDP, Arapahoe County	439	2.92	0.46	57	12	76.9	2.60	0.54	57	4	4.7
Calhan town, El Paso County	356	2.74	0.42	43	33	79.7	2.29	0.50	31	-	2.2
Campion CDP, Larimer County	589	2.91	0.44	65	18	91.5	3.11	0.56	16	-	13.0
Campo town, Baca County	61	2.58	0.47	2	6	82.2	2.63	0.51	8	4	-
Canon City city, Fremont County	6 137	2.45	0.42	603	299	85.9	1.92	0.46	895	25	33.9
Carbondale town, Garfield County	1 771	2.58	0.45	169	39	81.3	3.22	0.74	357	-	27.1
Carriage Club CDP, Douglas County	317	3.19	0.37	85	-	100.0	2.78	0.40	-	-	-
Cascade-Chipita Park CDP, El Paso County	737	2.41	0.36	43	51	94.9	1.90	0.40	69	-	2.4
Castle Pines CDP, Douglas County	2 108	2.91	0.33	624	9	100.0	2.73	0.32	14	-	-
Castle Rock town, Douglas County	7 271	2.89	0.40	1 363	32	95.9	2.39	0.59	1 050	-	67.9
Castlewood CDP, Arapahoe County	9 752	2.71	0.34	636	155	96.6	2.24	0.51	1 129	6	71.8
Cedaredge town, Delta County	886	2.07	0.38	78	21	76.6	1.99	0.47	132	-	9.5
Center town	764	3.31	0.61	31	75	76.2	2.78	0.69	134	11	25.6
Rio Grande County (part)	1	-	(X)	-	-	(X)	2.00	1.00	-	-	100.0
Saguache County (part)	763	3.31	0.61	31	75	76.2	2.78	0.69	134	11	25.3
Central City city, Gilpin County	261	1.76	0.31	9	22	100.0	1.92	0.48	85	-	70.5
Cheraw town, Otero County	104	2.58	0.38	3	11	96.6	1.78	0.41	17	-	8.9
Cherry Hills Village city, Arapahoe County	1 980	3.07	0.33	164	229	98.4	0.76	0.16	44	-	13.7
Cheyenne Wells town, Cheyenne County	417	2.40	0.36	19	57	84.1	2.16	0.46	58	3	6.0
Cimarron Hills CDP, El Paso County	5 322	2.75	0.44	514	53	85.5	3.09	0.65	964	-	18.8
Clifton CDP, Mesa County	6 306	2.77	0.52	887	93	71.5	2.59	0.57	1 029	7	12.9
Coal Creek CDP	997	2.32	0.37	131	41	99.2	2.64	0.51	63	-	-
Boulder County (part)	328	2.44	0.41	27	15	97.5	2.71	0.61	30	-	-
Gilpin County (part)	87	1.98	0.33	-	-	100.0	2.50	0.50	6	-	-
Jefferson County (part)	582	2.31	0.36	104	26	100.0	2.61	0.46	27	-	-

Table 24. **Owner and Renter Household Characteristics: 2000**—Con.

[Data based on a sample (except Tables 65-68). For information on confidentiality protection, coverage, sampling error, and nonsampling error, see Appendix G.
For location of definitions, see "How to Use This Census Report"]

State County Place	Occupied housing units	Owner-occupied housing units					Renter-occupied housing units				
		Average household size	Occupants per room	Year householder moved into unit		Percent 1 unit, detached or attached	Average household size	Occupants per room	Year householder moved into unit		Percent 5 or more units in structure
				1999 to March 2000	1969 or earlier				1999 to March 2000	1969 or earlier	
PLACE—Con.											
Coal Creek town, Fremont County	123	2.65	0.46	28	21	80.6	3.90	0.72	12	-	-
Cokedale town, Las Animas County	82	2.11	0.39	-	14	93.0	2.76	0.59	13	-	8.0
Collbran town, Mesa County	147	2.47	0.42	10	12	83.2	2.38	0.57	9	-	-
Colorado City CDP, Pueblo County	776	2.59	0.42	193	12	80.5	2.46	0.56	57	-	14.5
Colorado Springs city, El Paso County	141 672	2.68	0.38	12 147	5 992	92.4	2.20	0.54	29 952	250	53.7
Columbine CDP	8 641	2.80	0.36	848	218	94.3	2.48	0.42	292	-	27.5
Arapahoe County (part)	650	2.56	0.34	38	16	93.6	2.45	0.41	-	-	61.9
Jefferson County (part)	7 991	2.82	0.36	810	202	94.3	2.48	0.42	292	-	25.2
Columbine Valley town, Arapahoe County	441	2.65	0.30	47	20	100.0	3.86	0.54	5	-	-
Commerce City city, Adams County	6 723	3.20	0.57	538	651	89.0	2.99	0.74	947	77	24.6
Cortez city, Montezuma County	3 205	2.49	0.44	280	172	79.6	2.27	0.56	563	16	16.5
Cottonwood CDP, Douglas County	349	2.84	0.45	74	-	100.0	3.29	0.55	7	-	-
Craig city, Moffat County	3 527	2.62	0.41	339	175	79.2	2.32	0.55	630	-	41.2
Crawford town, Delta County	151	2.62	0.45	9	10	64.0	2.27	0.52	25	2	-
Creede town, Mineral County	174	2.20	0.41	17	22	72.0	2.16	0.46	23	8	-
Crested Butte town, Gunnison County	717	2.28	0.47	94	2	64.2	2.12	0.54	243	-	18.2
Crestone town, Saguache County	48	1.33	0.31	2	-	84.6	1.56	0.40	5	-	-
Cripple Creek city, Teller County	498	2.17	0.40	20	25	80.8	2.36	0.55	151	-	17.1
Crook town, Logan County	57	1.90	0.35	3	9	80.4	1.83	0.38	2	-	-
Crowley town, Crowley County	71	2.42	0.46	8	6	87.3	2.69	0.57	10	-	-
Dacono city, Weld County	1 090	2.75	0.52	200	36	46.9	2.90	0.60	99	-	7.8
De Beque town, Mesa County	191	2.69	0.48	22	7	63.6	2.84	0.58	19	-	-
Deer Trail town, Arapahoe County	245	2.60	0.48	20	34	77.7	2.12	0.43	26	3	13.6
Del Norte town, Rio Grande County	658	2.68	0.48	13	106	80.3	2.25	0.57	85	2	13.5
Delta city, Delta County	2 561	2.58	0.44	158	146	87.0	2.26	0.55	401	-	13.5
Denver city, Denver County	239 235	2.43	0.39	17 609	17 359	86.0	2.08	0.58	51 007	1 007	64.9
Derby CDP, Adams County	1 988	2.97	0.54	251	307	81.6	3.17	0.67	118	15	7.9
Dillon town, Summit County	363	2.34	0.40	51	12	64.0	2.04	0.56	88	-	74.7
Dinosaur town, Moffat County	123	2.67	0.51	11	2	64.4	2.74	0.50	5	-	-
Dolores town, Montezuma County	382	2.19	0.41	20	42	79.8	2.03	0.47	72	6	12.9
Dove Creek town, Dolores County	274	2.37	0.44	25	20	61.1	2.76	0.53	26	-	-
Downieville-Lawson-Dumont CDP, Clear Creek County	149	2.34	0.38	7	-	65.6	3.44	0.63	9	-	-
Durango city, La Plata County	5 489	2.44	0.40	327	375	86.2	2.03	0.51	1 567	-	33.5
Eads town, Kiowa County	317	2.23	0.36	10	39	85.2	2.06	0.43	27	-	16.0
Eagle town, Eagle County	1 043	2.71	0.42	101	24	82.2	2.97	0.72	168	-	30.7
Eagle-Vail CDP, Eagle County	1 113	2.66	0.44	80	-	63.7	2.65	0.49	187	-	25.4
East Pleasant View CDP, Jefferson County	128	2.53	0.38	-	14	100.0	2.10	0.45	16	6	-
Eaton town, Weld County	1 044	2.87	0.41	91	64	97.8	1.90	0.45	108	-	23.7
Eckley town, Yuma County	95	2.38	0.43	2	6	58.8	4.11	0.86	5	-	-
Edgewater city, Jefferson County	2 276	2.23	0.37	114	277	94.8	2.41	0.65	593	-	62.1
Edwards CDP, Eagle County	2 906	3.01	0.47	580	-	63.8	2.57	0.57	419	-	52.8
Eldora CDP, Boulder County	115	2.67	0.53	2	-	100.0	1.09	0.52	32	4	-
Eldorado Springs CDP, Boulder County	260	2.18	0.42	20	20	65.0	1.35	0.53	28	-	9.5
Elizabeth town, Elbert County	521	3.09	0.50	48	9	86.1	2.44	0.51	73	5	21.6
El Jebel CDP, Eagle County	1 458	2.96	0.48	118	8	64.9	3.65	0.78	78	4	24.9
Empire town, Clear Creek County	160	2.41	0.47	-	8	58.8	1.69	0.60	35	-	5.2
Englewood city, Arapahoe County	14 340	2.30	0.37	700	1 464	94.9	1.99	0.54	3 209	61	59.7
Erie town	2 238	2.95	0.41	850	28	98.8	2.37	0.49	120	-	-
Boulder County (part)	1 482	2.97	0.40	746	-	100.0	2.64	0.48	58	-	-
Weld County (part)	756	2.90	0.44	104	28	96.0	2.24	0.50	62	-	-
Estes Park town, Larimer County	2 505	2.10	0.34	196	54	91.7	2.08	0.54	368	-	33.0
Evans city, Weld County	3 274	2.98	0.49	389	87	80.9	2.70	0.65	725	-	41.0
Evergreen CDP, Jefferson County	3 591	2.65	0.36	376	144	98.4	2.25	0.44	367	-	11.8
Fairplay town, Park County	248	2.71	0.47	29	9	87.7	2.10	0.47	45	-	11.8
Federal Heights city, Adams County	5 144	2.41	0.45	418	48	22.4	2.25	0.63	1 111	-	78.4
Firestone town, Weld County	604	3.00	0.46	103	20	88.8	2.97	0.64	53	-	3.1
Flagler town, Kit Carson County	268	2.31	0.34	18	36	87.2	1.97	0.44	36	5	17.8
Fleming town, Logan County	170	2.78	0.48	6	28	76.6	2.03	0.42	16	-	6.9
Florence city, Fremont County	1 450	2.28	0.40	185	154	84.4	2.67	0.61	207	27	15.2
Fort Carson CDP, El Paso County	1 681	3.40	0.76	7	-	46.7	3.69	0.74	991	-	15.4
Fort Collins city, Larimer County	45 828	2.65	0.38	4 652	1 064	89.1	2.19	0.52	11 914	86	48.5
Fort Garland CDP, Costilla County	162	2.45	0.46	4	20	57.6	3.68	0.90	18	2	-
Fort Lupton city, Weld County	2 156	3.74	0.61	209	61	92.6	2.47	0.57	272	-	27.5
Fort Morgan city, Morgan County	3 883	2.88	0.45	265	328	89.8	2.62	0.64	603	12	29.4
Fountain city, El Paso County	4 992	3.07	0.47	666	107	91.2	2.93	0.65	756	-	27.2
Fowler town, Otero County	514	2.32	0.39	43	63	96.0	2.16	0.52	71	-	11.9
Foxfield town, Arapahoe County	248	3.05	0.36	13	6	100.0	2.60	0.35	2	-	-
Franktown CDP, Douglas County	29	3.65	0.48	-	-	100.0	1.50	0.38	-	-	-
Fraser town, Grand County	416	2.20	0.46	13	16	60.9	2.23	0.55	102	-	22.8
Frederick town, Weld County	851	2.93	0.46	280	48	99.0	3.47	0.62	37	4	-
Frisco town, Summit County	1 021	2.37	0.40	144	15	66.7	2.25	0.53	240	-	28.5
Fruita city, Mesa County	2 474	2.76	0.49	520	78	79.5	2.06	0.50	270	-	21.4
Fruitvale CDP, Mesa County	2 653	2.63	0.43	384	52	90.0	2.39	0.40	172	-	-
Garden City town, Weld County	128	4.15	0.81	2	4	80.0	2.53	0.85	62	-	29.6
Genesee CDP, Jefferson County	1 505	2.45	0.29	277	-	95.6	1.55	0.32	35	-	27.4
Genoa town, Lincoln County	64	2.91	0.55	3	8	83.3	1.60	0.28	-	4	-
Georgetown town, Clear Creek County	485	2.43	0.40	39	27	88.3	1.65	0.41	87	-	36.9
Gilcrest town, Weld County	324	3.47	0.55	33	25	91.8	4.64	1.18	16	-	15.2
Glendale city, Arapahoe County	2 630	1.62	0.37	57	8	29.5	1.74	0.59	1 281	-	96.3
Gleneagle CDP, El Paso County	1 438	2.99	0.35	368	-	98.9	2.82	0.35	76	-	-
Glenwood Springs city, Garfield County	3 274	2.57	0.41	214	192	80.1	2.10	0.54	658	-	41.2
Golden city, Jefferson County	6 966	2.54	0.39	539	296	78.3	1.96	0.50	1 285	5	47.8
Gold Hill CDP, Boulder County	94	3.73	0.56	-	-	100.0	1.11	0.34	28	-	-
Granada town, Prowers County	204	2.95	0.54	13	24	73.5	4.04	0.94	21	-	-
Granby town, Grand County	583	2.90	0.48	59	22	80.3	1.96	0.49	97	-	35.4

Table 24. **Owner and Renter Household Characteristics: 2000**—Con.

[Data based on a sample (except Tables 65-68). For information on confidentiality protection, coverage, sampling error, and nonsampling error, see Appendix G.
For location of definitions, see "How to Use This Census Report"]

State County Place	Occupied housing units	Owner-occupied housing units					Renter-occupied housing units				
		Average household size	Occupants per room	Year householder moved into unit		Percent 1 unit, detached or attached	Average household size	Occupants per room	Year householder moved into unit		Percent 5 or more units in structure
				1999 to March 2000	1969 or earlier				1999 to March 2000	1969 or earlier	
PLACE—Con.											
Grand Junction city, Mesa County	17 957	2.39	0.39	1 414	968	88.3	1.97	0.51	3 353	31	40.9
Grand Lake town, Grand County	208	2.10	0.34	18	-	80.0	2.05	0.53	47	-	13.3
Grand View Estates CDP, Douglas County	250	2.93	0.39	54	-	100.0	4.00	1.00	10	-	-
Greeley city, Weld County	27 642	2.81	0.41	2 490	1 196	87.0	2.37	0.59	5 896	47	48.5
Green Mountain Falls town	361	2.29	0.40	26	20	98.4	1.66	0.41	59	-	11.2
El Paso County (part)	337	2.29	0.40	26	16	98.3	1.64	0.40	55	-	12.1
Teller County (part)	24	2.33	0.38	-	4	100.0	1.89	0.57	4	-	-
Greenwood Village city, Arapahoe County	3 978	3.06	0.34	334	177	99.0	1.76	0.41	578	-	70.3
Grover town, Weld County	71	2.11	0.41	10	-	52.2	1.08	0.27	2	-	48.0
Gunbarrel CDP, Boulder County	4 063	2.38	0.33	289	49	85.6	2.35	0.53	599	-	67.9
Gunnison city, Gunnison County	2 059	2.27	0.37	133	100	77.0	2.05	0.58	805	-	40.4
Gypsum town, Eagle County	1 164	3.26	0.53	104	15	79.9	2.82	0.64	127	-	20.7
Hartman town, Prowers County	42	2.73	0.58	2	9	75.8	3.00	0.84	-	-	-
Haswell town, Kiowa County	28	2.92	0.41	4	5	84.0	1.33	0.33	-	-	-
Haxtun town, Phillips County	422	2.21	0.36	45	34	89.8	2.25	0.49	45	6	7.1
Hayden town, Routt County	626	2.71	0.45	51	29	74.9	2.43	0.57	131	2	7.3
Heritage Hills CDP, Douglas County	233	2.76	0.33	131	-	100.0	2.82	0.38	17	-	52.9
Highlands Ranch CDP, Douglas County	24 529	3.00	0.39	5 277	15	98.3	2.12	0.44	2 150	8	57.9
Hillrose town, Morgan County	95	2.64	0.47	13	5	51.4	3.19	0.65	10	-	-
Holly town, Prowers County	364	2.59	0.44	17	61	83.3	2.77	0.67	50	-	10.4
Holyoke city, Phillips County	891	2.51	0.40	106	70	90.3	2.42	0.54	106	-	4.9
Hooper town, Alamosa County	40	2.91	0.55	1	9	50.0	3.33	0.71	5	-	-
Hotchkiss town, Delta County	419	2.13	0.37	22	22	74.7	3.03	0.72	66	-	15.7
Hot Sulphur Springs town, Grand County	182	2.75	0.51	11	4	87.8	2.24	0.53	31	-	15.3
Hudson town, Weld County	488	3.18	0.54	74	21	83.0	3.35	0.72	50	-	9.6
Hugo town, Lincoln County	357	2.36	0.37	45	30	92.0	2.21	0.45	60	-	7.5
Idaho Springs city, Clear Creek County	846	2.37	0.39	52	67	81.4	2.10	0.54	172	8	23.8
Ignacio town, La Plata County	265	2.50	0.43	13	21	77.0	2.45	0.55	53	-	4.0
Iliff town, Logan County	97	2.12	0.39	12	19	56.5	2.50	0.60	6	-	-
Indian Hills CDP, Jefferson County	449	2.54	0.39	65	37	100.0	2.18	0.53	30	-	-
Jamestown town, Boulder County	112	1.99	0.38	8	-	96.7	2.05	0.47	4	-	-
Johnstown town, Weld County	1 303	2.85	0.45	223	49	94.4	2.94	0.69	99	-	16.9
Julesburg town, Sedgwick County	607	2.34	0.35	37	96	95.4	2.16	0.49	81	7	8.2
Keenesburg town, Weld County	310	2.72	0.42	34	33	99.2	3.00	0.70	15	-	3.3
Ken Caryl CDP, Jefferson County	10 911	2.86	0.40	1 451	37	93.8	2.50	0.46	576	-	21.5
Kersey town, Weld County	472	3.14	0.51	64	21	83.0	2.38	0.55	37	-	9.7
Keystone CDP, Summit County	309	2.93	0.55	19	-	93.4	2.04	0.65	236	-	81.5
Kim town, Las Animas County	45	1.58	0.31	6	7	62.5	2.60	0.50	-	-	-
Kiowa town, Elbert County	232	2.83	0.53	62	5	63.8	2.43	0.58	27	-	-
Kit Carson town, Cheyenne County	109	2.32	0.36	6	8	81.0	2.00	0.37	10	-	-
Kittredge CDP, Jefferson County	416	2.28	0.39	44	23	97.3	2.35	0.53	63	7	6.8
Kremmling town, Grand County	606	2.55	0.41	46	15	81.1	2.58	0.65	106	-	22.8
Lafayette city, Boulder County	8 883	2.64	0.40	1 396	184	86.0	2.59	0.56	1 096	9	30.4
La Jara town, Conejos County	329	2.74	0.48	19	41	85.3	2.73	0.63	47	2	16.2
La Junta city, Otero County	3 045	2.46	0.40	198	393	92.2	2.36	0.55	383	27	21.3
Lake City town, Hinsdale County	178	2.16	0.39	13	2	89.0	1.86	0.44	42	-	7.7
Lakeside town, Jefferson County	12	-	(X)	-	-	(X)	1.50	0.38	-	-	-
Lakewood city, Jefferson County	60 577	2.44	0.35	3 505	4 548	89.6	2.12	0.53	11 604	104	69.0
Lamar city, Prowers County	3 364	2.77	0.45	295	349	84.9	2.37	0.54	636	24	18.6
Laporte CDP, Larimer County	1 088	2.69	0.43	38	38	79.7	2.16	0.48	189	-	20.0
Larkspur town, Douglas County	102	3.60	0.62	1	2	42.9	1.08	0.22	7	-	-
La Salle town, Weld County	663	2.64	0.39	41	73	98.3	3.54	0.78	51	2	5.3
Las Animas city, Bent County	1 086	2.60	0.44	73	125	91.8	2.25	0.48	192	4	5.4
La Veta town, Huerfano County	440	2.18	0.39	36	32	78.1	2.08	0.51	53	10	26.9
Leadville city, Lake County	1 268	2.45	0.39	93	198	92.3	1.89	0.46	276	10	29.7
Leadville North CDP, Lake County	721	2.40	0.38	72	106	97.6	3.33	0.74	128	-	65.5
Limon town, Lincoln County	843	2.56	0.40	65	57	82.3	2.20	0.49	151	7	20.6
Lincoln Park CDP, Fremont County	1 624	2.23	0.39	120	118	77.4	2.75	0.51	165	-	3.8
Littleton city	17 389	2.49	0.35	1 350	1 169	88.6	1.96	0.52	2 972	43	73.4
Arapahoe County (part)	17 309	2.49	0.34	1 305	1 169	88.7	1.96	0.52	2 972	43	73.4
Douglas County (part)	34	3.62	0.65	8	-	32.4	-	(X)	-	-	(X)
Jefferson County (part)	46	2.15	0.26	37	-	100.0	-	(X)	-	-	(X)
Lochbuie town, Weld County	647	2.99	0.53	96	19	40.9	4.33	0.78	27	-	-
Loghill Village CDP, Ouray County	132	2.30	0.33	28	-	100.0	2.17	0.40	12	-	-
Log Lane Village town, Morgan County	282	3.12	0.61	27	17	48.6	4.12	0.93	47	-	-
Lone Tree city, Douglas County	1 881	2.82	0.33	181	7	99.4	1.97	0.51	281	-	88.9
Longmont city	26 725	2.76	0.40	2 779	790	93.8	2.43	0.59	4 788	21	45.0
Boulder County (part)	26 725	2.76	0.40	2 779	790	93.8	2.43	0.59	4 788	21	45.0
Weld County (part)	-	-	(X)	-	-	(X)	-	(X)	-	-	(X)
Louisville city, Boulder County	7 161	2.77	0.39	698	137	95.0	2.14	0.48	837	9	37.1
Louviers CDP, Douglas County	113	1.64	0.27	-	-	100.0	2.26	0.40	-	-	-
Loveland city, Larimer County	19 728	2.72	0.40	1 874	664	94.3	2.16	0.49	2 482	29	31.2
Lyons town, Boulder County	666	2.38	0.39	59	35	90.6	2.17	0.50	88	-	8.6
Manassa town, Conejos County	364	2.82	0.47	19	77	72.1	3.40	0.77	31	3	-
Mancos town, Montezuma County	503	2.31	0.43	41	43	65.4	2.23	0.52	93	4	21.2
Manitou Springs city, El Paso County	2 452	2.43	0.36	64	109	93.6	1.58	0.43	590	8	29.1
Manzanola town, Otero County	203	2.61	0.45	9	31	87.4	2.80	0.64	26	-	-
Marble town, Gunnison County	49	3.48	0.65	2	2	100.0	2.11	0.46	12	-	-
Mead town, Weld County	649	3.11	0.43	111	8	98.2	3.24	0.60	12	-	-
Meeker town, Rio Blanco County	915	2.50	0.38	80	67	89.1	2.01	0.43	147	-	41.0
Meridian CDP, Douglas County	95	-	(X)	-	-	(X)	1.67	0.40	84	-	89.5
Merino town, Logan County	105	2.40	0.38	12	14	81.7	1.67	0.29	4	6	-
Milliken town, Weld County	868	3.38	0.54	207	33	95.8	3.23	0.76	68	-	16.2
Minturn town, Eagle County	409	2.85	0.50	18	36	75.3	2.41	0.56	86	10	4.2

Table 24. **Owner and Renter Household Characteristics: 2000**—Con.

[Data based on a sample (except Tables 65-68). For information on confidentiality protection, coverage, sampling error, and nonsampling error, see Appendix G.
For location of definitions, see "How to Use This Census Report"]

State County Place	Occupied housing units	Owner-occupied housing units					Renter-occupied housing units				
		Average household size	Occupants per room	Year householder moved into unit		Percent 1 unit, detached or attached	Average household size	Occupants per room	Year householder moved into unit		Percent 5 or more units in structure
				1999 to March 2000	1969 or earlier				1999 to March 2000	1969 or earlier	
PLACE—Con.											
Moffat town, Saguache County	46	1.78	0.30	-	3	87.5	3.57	0.85	7	-	-
Monte Vista city, Rio Grande County	1 656	2.89	0.48	70	184	87.1	2.20	0.56	265	6	29.6
Montezuma town, Summit County	22	1.86	0.37	-	-	100.0	1.00	0.40	4	-	-
Montrose city, Montrose County	5 228	2.43	0.40	584	228	83.8	2.05	0.51	825	21	33.1
Monument town, El Paso County	733	2.65	0.40	222	9	80.8	2.89	0.61	101	-	33.5
Morrison town, Jefferson County	139	2.45	0.36	3	19	100.0	1.45	0.37	20	-	-
Mountain View town, Jefferson County	270	2.07	0.41	21	25	95.6	2.17	0.51	51	2	4.5
Mountain Village town, San Miguel County	566	2.17	0.35	24	-	56.9	1.81	0.78	320	-	84.2
Mount Crested Butte town, Gunnison County	284	2.11	0.40	48	-	57.6	2.22	0.55	78	-	59.7
Naturita town, Montrose County	259	2.49	0.50	28	18	46.9	1.89	0.45	29	2	-
Nederland town, Boulder County	615	2.62	0.45	102	4	94.9	1.72	0.49	114	-	13.8
New Castle town, Garfield County	714	2.74	0.47	116	7	91.6	3.03	0.62	94	-	20.8
Niwot CDP, Boulder County	1 479	2.72	0.35	171	37	91.2	2.54	0.59	90	-	49.4
Northglenn city	11 693	2.93	0.41	938	1 380	98.1	2.19	0.53	1 811	26	74.1
Adams County (part)	11 686	2.93	0.41	938	1 380	98.1	2.19	0.53	1 811	26	74.3
Weld County (part)	7	-	(X)	-	-	(X)	2.57	0.37	-	-	-
North Washington CDP, Adams County	223	1.79	0.29	-	70	93.4	2.65	0.50	20	8	9.3
Norwood town, San Miguel County	194	2.22	0.38	11	10	72.1	2.25	0.49	34	5	4.2
Nucla town, Montrose County	318	2.33	0.43	7	32	65.6	2.63	0.62	76	-	11.9
Nunn town, Weld County	162	2.71	0.47	6	17	80.6	4.09	0.78	10	-	-
Oak Creek town, Routt County	372	2.52	0.47	37	17	71.1	1.79	0.48	55	-	32.5
Olathe town, Montrose County	534	2.49	0.48	46	33	77.3	3.62	0.88	79	2	2.5
Olney Springs town, Crowley County	144	2.24	0.39	21	12	81.8	3.97	0.80	17	-	-
Ophir town, San Miguel County	52	2.31	0.45	12	-	100.0	2.00	0.38	9	-	-
Orchard City town, Delta County	1 159	2.33	0.39	49	49	79.4	2.76	0.56	100	-	-
Orchard Mesa CDP, Mesa County	2 379	2.64	0.44	202	62	96.6	2.68	0.56	194	10	4.7
Ordway town, Crowley County	481	2.42	0.42	24	66	94.3	2.55	0.58	74	-	10.3
Otis town, Washington County	222	2.47	0.38	14	22	82.8	2.23	0.47	15	-	18.8
Ouray city, Ouray County	356	2.44	0.40	38	35	78.4	2.08	0.45	54	-	7.0
Ovid town, Sedgwick County	151	2.03	0.35	9	18	82.6	2.24	0.47	11	7	-
Padroni CDP, Logan County	29	2.48	0.43	-	-	69.6	3.33	1.67	-	-	-
Pagosa Springs town, Archuleta County	657	2.70	0.50	39	62	78.5	1.98	0.48	149	11	31.3
Palisade town, Mesa County	1 057	2.50	0.45	57	32	71.3	2.19	0.51	217	5	20.2
Palmer Lake town, El Paso County	848	2.56	0.39	88	23	92.5	2.57	0.55	78	-	1.2
Paoli town, Phillips County	19	2.26	0.38	6	2	68.4	-	(X)	-	-	(X)
Paonia town, Delta County	626	2.32	0.38	39	30	84.9	2.27	0.49	83	-	11.6
Parachute town, Garfield County	374	2.44	0.43	25	9	66.2	2.68	0.60	110	-	59.6
Parker town, Douglas County	7 923	3.01	0.42	2 255	-	98.7	2.46	0.49	531	-	51.1
Peetz town, Logan County	91	2.44	0.41	7	15	85.4	3.67	0.89	3	-	-
Penrose CDP, Fremont County	1 489	2.67	0.44	153	50	67.8	3.22	0.66	121	4	5.4
Perry Park CDP, Douglas County	475	2.41	0.30	60	16	98.7	2.86	0.41	-	-	-
Pierce town, Weld County	302	2.88	0.47	29	24	87.2	2.65	0.56	14	-	-
Pitkin town, Gunnison County	47	2.78	0.45	3	-	100.0	2.83	0.39	4	-	66.7
Platteville town, Weld County	779	3.13	0.52	100	40	79.9	2.57	0.61	57	-	16.5
Poncha Springs town, Chaffee County	199	2.23	0.43	24	17	77.9	2.69	0.62	18	-	-
Ponderosa Park CDP, Elbert County	1 030	3.02	0.41	127	27	99.2	1.00	0.17	-	-	-
Pritchett town, Baca County	52	2.23	0.46	3	6	89.7	2.77	0.61	-	6	-
Pueblo city, Pueblo County	40 412	2.52	0.41	2 349	5 927	93.8	2.27	0.55	6 165	205	34.1
Pueblo West CDP, Pueblo County	5 980	2.84	0.44	1 068	6	87.9	2.71	0.56	696	-	7.9
Ramah town, El Paso County	54	2.51	0.35	11	11	94.9	1.80	0.44	9	-	-
Rangely town, Rio Blanco County	750	2.79	0.44	61	26	87.0	2.15	0.47	144	3	21.6
Raymer town, Weld County	35	3.27	0.56	5	2	72.7	4.50	0.45	2	-	-
Red Cliff town, Eagle County	110	2.42	0.44	1	26	87.5	3.18	0.74	15	-	-
Red Feather Lakes CDP, Larimer County	238	1.85	0.38	26	7	96.6	1.94	0.41	17	-	-
Redlands CDP, Mesa County	3 158	2.53	0.37	289	187	96.6	2.60	0.49	124	5	-
Rico town, Dolores County	121	2.06	0.38	4	-	84.8	1.89	0.37	27	3	-
Ridgway town, Ouray County	286	2.72	0.45	17	5	87.7	2.21	0.53	52	-	8.7
Rifle city, Garfield County	2 546	3.18	0.52	312	39	75.8	1.97	0.46	560	-	21.9
Rockvale town, Fremont County	158	2.35	0.42	20	24	83.0	2.29	0.46	9	2	-
Rocky Ford city, Otero County	1 673	2.37	0.40	62	208	94.7	2.70	0.71	256	10	28.3
Romeo town, Conejos County	117	2.93	0.50	7	23	59.4	3.94	0.84	5	-	-
Roxborough Park CDP, Douglas County	1 594	2.80	0.37	317	-	99.5	2.36	0.40	26	-	-
Rye town, Pueblo County	90	2.47	0.43	5	9	81.0	2.16	0.48	16	2	37.5
Saguache town, Saguache County	258	2.09	0.38	11	38	68.4	2.25	0.52	51	6	20.2
St. Mary's CDP, Clear Creek County	103	2.26	0.48	33	-	79.6	-	(X)	-	-	(X)
Salida city, Chaffee County	2 480	2.10	0.37	139	302	82.9	2.19	0.50	367	17	25.1
Salt Creek CDP, Pueblo County	228	2.71	0.45	-	88	90.0	2.84	0.68	16	5	-
Sanford town, Conejos County	272	3.03	0.50	10	51	72.0	2.72	0.63	33	-	-
San Luis town, Costilla County	318	2.29	0.43	-	72	83.2	2.41	0.65	36	7	47.4
Sawpit town, San Miguel County	10	3.00	0.43	-	-	100.0	1.38	0.41	5	-	-
Security-Widefield CDP, El Paso County	9 987	2.90	0.41	986	944	98.8	3.33	0.56	716	16	18.3
Sedalia CDP, Douglas County	80	2.33	0.44	-	14	100.0	3.05	0.69	21	-	-
Sedgwick town, Sedgwick County	89	2.16	0.38	7	10	81.6	4.38	0.86	6	-	-
Seibert town, Kit Carson County	97	1.81	0.32	7	15	57.5	1.65	0.33	4	-	-
Severance town, Weld County	198	3.27	0.53	50	5	96.3	2.61	0.49	13	-	-
Sheridan city, Arapahoe County	2 229	2.60	0.44	167	181	66.9	2.43	0.65	324	6	56.0
Sheridan Lake town, Kiowa County	23	2.75	0.49	2	-	75.0	2.40	0.53	11	-	-
Sherrelwood CDP, Adams County	6 064	3.05	0.44	293	947	99.2	2.59	0.58	931	22	61.7
Silt town, Garfield County	634	2.73	0.48	106	11	75.2	2.51	0.63	58	2	27.3
Silver Cliff town, Custer County	215	2.25	0.42	25	18	79.3	2.71	0.56	33	-	14.3
Silver Plume town, Clear Creek County	111	2.16	0.44	14	-	95.6	1.94	0.57	28	-	10.6
Silverthorne town, Summit County	1 096	2.63	0.43	114	-	87.4	3.23	0.80	352	6	43.2
Silverton town, San Juan County	260	2.03	0.33	13	20	88.1	2.12	0.45	43	-	3.6
Simla town, Elbert County	238	2.97	0.45	31	20	91.4	2.53	0.54	27	-	3.1
Snowmass Village town, Pitkin County	860	2.41	0.40	49	-	67.0	1.68	0.59	219	-	72.4
South Fork town, Rio Grande County	287	2.35	0.42	27	14	85.3	1.88	0.41	71	4	45.4

Table 24. **Owner and Renter Household Characteristics: 2000**—Con.

[Data based on a sample (except Tables 65-68). For information on confidentiality protection, coverage, sampling error, and nonsampling error, see Appendix G.
For location of definitions, see "How to Use This Census Report"]

State County Place	Occupied housing units	Owner-occupied housing units					Renter-occupied housing units				
		Average household size	Occupants per room	Year householder moved into unit		Percent 1 unit, detached or attached	Average household size	Occupants per room	Year householder moved into unit		Percent 5 or more units in structure
				1999 to March 2000	1969 or earlier				1999 to March 2000	1969 or earlier	
PLACE—Con.											
Southglenn CDP, Arapahoe County	16 432	2.65	0.34	1 454	1 046	95.8	2.41	0.43	807	26	42.6
Springfield town, Baca County	706	2.11	0.35	35	101	89.3	2.22	0.49	82	5	2.7
Starkville town, Las Animas County	51	2.88	0.52	5	6	65.1	3.13	0.63	6	-	-
Steamboat Springs city, Routt County	4 089	2.54	0.44	445	67	68.7	2.05	0.52	994	-	43.9
Sterling city, Logan County	4 580	2.51	0.41	380	484	87.3	2.07	0.51	763	60	24.9
Stonegate CDP, Douglas County	1 864	3.39	0.40	291	-	100.0	2.64	0.35	36	-	-
Strasburg CDP	495	2.88	0.45	62	27	86.9	2.67	0.60	43	-	26.7
Adams County (part)	292	2.53	0.39	19	27	86.8	3.12	0.61	17	-	9.5
Arapahoe County (part)	203	3.41	0.53	43	-	87.1	2.09	0.60	26	-	48.5
Stratmoor CDP, El Paso County	2 227	2.76	0.44	137	134	82.6	3.21	0.67	486	-	11.9
Stratton town, Kit Carson County	296	2.36	0.36	16	28	85.0	2.45	0.46	25	-	2.9
Sugar City town, Crowley County	125	2.34	0.39	10	25	87.0	2.12	0.45	16	3	-
Superior town	3 360	3.15	0.40	602	7	97.6	2.02	0.47	1 178	-	62.3
Boulder County (part)	3 360	3.15	0.40	602	7	97.6	2.02	0.47	1 178	-	62.3
Jefferson County (part)	-	-	(X)	-	-	(X)	-	(X)	-	-	(X)
Swink town, Otero County	263	2.78	0.44	23	28	95.1	1.75	0.50	27	-	52.5
Tabernash CDP, Grand County	69	2.02	0.38	7	-	100.0	1.83	0.50	16	-	33.3
Telluride town, San Miguel County	936	1.98	0.36	38	13	72.5	2.34	0.66	328	-	44.8
The Pinery CDP, Douglas County	2 353	3.16	0.37	343	-	100.0	1.94	0.30	26	-	-
Thornton city	28 834	2.94	0.45	4 141	778	83.4	2.49	0.61	3 558	10	66.5
Adams County (part)	28 834	2.94	0.45	4 141	778	83.4	2.49	0.61	3 558	10	66.5
Weld County (part)	-	-	(X)	-	-	(X)	-	(X)	-	-	(X)
Timnath town, Larimer County	87	2.60	0.40	6	4	100.0	2.25	0.47	7	-	-
Todd Creek CDP, Adams County	439	3.03	0.39	126	9	98.3	3.18	0.51	23	-	-
Towaoc CDP, Montezuma County	320	3.36	0.68	6	26	82.3	3.24	0.70	56	5	1.2
Trinidad city, Las Animas County	3 721	2.46	0.41	202	620	92.6	2.09	0.51	556	35	24.0
Twin Lakes CDP, Adams County	2 166	2.84	0.42	133	473	97.8	3.12	0.84	328	11	64.3
Two Buttes town, Baca County	34	1.83	0.39	-	10	77.8	1.63	0.28	6	-	-
Vail town, Eagle County	2 155	1.95	0.36	162	26	49.4	2.23	0.60	548	-	54.2
Victor city, Teller County	213	2.26	0.42	14	10	82.8	2.16	0.61	34	6	25.0
Vilas town, Baca County	48	2.39	0.41	3	10	86.1	2.58	0.50	7	-	-
Vona town, Kit Carson County	44	1.68	0.30	3	14	85.0	3.75	0.58	2	-	-
Walden town, Jackson County	334	2.10	0.37	32	44	60.7	2.40	0.50	43	4	2.2
Walsenburg city, Huerfano County	1 491	2.20	0.41	60	277	89.3	2.37	0.58	267	20	15.1
Walsh town, Baca County	319	2.30	0.39	2	48	86.7	2.01	0.51	27	-	-
Ward town, Boulder County	28	2.54	0.48	-	-	100.0	-	(X)	-	-	(X)
Welby CDP, Adams County	4 629	2.68	0.44	720	423	77.9	3.19	0.77	461	18	51.5
Wellington town, Larimer County	932	2.95	0.49	237	28	95.9	2.64	0.57	65	4	1.3
Westcliffe town, Custer County	194	2.36	0.42	11	10	81.7	1.83	0.44	43	-	17.8
Westcreek CDP, Douglas County	36	2.07	0.41	7	-	100.0	9.00	1.80	6	-	-
Westminster city	38 418	2.76	0.40	3 726	1 149	90.7	2.29	0.56	6 186	37	66.9
Adams County (part)	22 366	2.72	0.40	2 026	1 130	88.2	2.29	0.58	4 247	29	68.5
Jefferson County (part)	16 052	2.82	0.41	1 700	19	93.6	2.30	0.53	1 939	8	63.4
West Pleasant View CDP, Jefferson County	1 585	2.19	0.38	91	132	70.3	2.59	0.54	226	8	17.7
Wheat Ridge city, Jefferson County	14 591	2.41	0.37	799	1 699	93.3	1.96	0.48	2 238	57	52.3
Wiggins town, Morgan County	269	3.21	0.52	25	16	81.5	3.07	0.61	37	-	9.5
Wiley town, Prowers County	180	2.93	0.47	8	12	85.5	2.51	0.47	19	-	-
Williamsburg town, Fremont County	237	2.91	0.52	31	3	37.1	2.78	0.51	17	-	-
Windsor town	3 597	2.89	0.42	712	93	97.6	2.34	0.52	352	-	37.0
Larimer County (part)	114	3.57	0.46	106	-	100.0	-	(X)	-	-	(X)
Weld County (part)	3 483	2.86	0.42	606	93	97.5	2.34	0.52	352	-	37.0
Winter Park town, Grand County	312	1.98	0.36	41	2	58.6	2.04	0.58	51	-	42.7
Woodland Park city, Teller County	2 565	2.66	0.42	388	8	93.3	2.37	0.53	306	-	18.6
Woodmoor CDP, El Paso County	2 367	3.04	0.35	346	3	98.6	2.15	0.30	47	-	15.1
Wray city, Yuma County	897	2.38	0.37	62	120	93.1	2.39	0.49	122	2	8.1
Yampa town, Routt County	183	2.47	0.41	16	12	82.4	2.56	0.55	31	-	-
Yuma city, Yuma County	1 291	2.44	0.36	118	92	96.5	2.70	0.62	190	16	19.8

Table 25. **Home Value: 2000**

[Data based on a sample (except Tables 65-68). For information on confidentiality protection, coverage, sampling error, and nonsampling error, see Appendix G.
For location of definitions, see "How to Use This Census Report"]

State County County Subdivision Place	Specified owner-occupied housing units	Value of home							
		Less than $50,000	$50,000 to $99,999	$100,000 to $149,999	$150,000 to $199,999	$200,000 to $299,999	$300,000 to $499,999	$500,000 or more	Median (dollars)
The State	**903 259**	**16 237**	**103 726**	**244 227**	**229 144**	**191 317**	**87 958**	**30 650**	**166 600**
Adams County	73 100	297	6 724	29 699	22 299	10 802	2 857	422	149 800
Brighton CCD	6 579	65	414	1 932	1 623	1 508	917	120	174 700
Brighton city (part)	4 133	37	403	1 806	1 219	578	90	-	146 000
Broomfield city (part)	-	-	-	-	-	-	-	-	-
Commerce City city (part)	122	-	-	16	39	60	7	-	205 000
Thornton city (part)	47	-	-	-	8	-	33	6	407 900
Todd Creek CDP	356	-	-	8	61	144	127	16	275 700
Westminster city (part)	143	-	-	-	6	21	109	7	343 600
Commerce City CCD	4 639	62	1 681	2 399	416	62	6	13	109 500
Commerce City city (part)	3 240	26	1 159	1 691	334	24	-	6	111 100
Derby CDP	1 228	28	473	663	48	16	-	-	105 800
North Washington CDP (part)	116	-	34	37	23	22	-	-	116 200
Thornton city (part)	-	-	-	-	-	-	-	-	-
East Adams CCD	1 007	7	126	463	144	242	25	-	141 900
Aurora city (part)	-	-	-	-	-	-	-	-	-
Bennett town (part)	426	7	65	315	33	6	-	-	127 300
Strasburg CDP (part)	208	-	41	103	42	22	-	-	134 800
North Aurora CCD	5 528	30	983	3 710	700	97	8	-	124 500
Aurora city (part)	5 508	30	983	3 710	692	85	8	-	124 300
West Adams CCD	55 347	133	3 520	21 195	19 416	8 893	1 901	289	155 800
Arvada city (part)	785	-	-	308	426	51	-	-	156 100
Berkley CDP	1 808	28	314	656	563	139	78	30	143 100
Brighton city (part)	-	-	-	-	-	-	-	-	-
Broomfield city (part)	3 666	-	33	670	1 447	1 349	152	15	187 700
Commerce City city (part)	-	-	-	-	-	-	-	-	-
Federal Heights city	621	-	55	302	246	18	-	-	143 100
Northglenn city (part)	7 496	11	487	3 532	3 012	442	7	5	146 800
North Washington CDP (part)	12	-	-	6	-	6	-	-	162 500
Sherrelwood CDP	4 043	12	425	2 497	1 058	45	-	6	134 600
Thornton city (part)	18 085	33	970	6 027	7 130	3 362	538	25	162 400
Twin Lakes CDP	1 318	-	79	707	474	46	12	-	143 800
Welby CDP	2 621	24	495	1 445	570	50	30	7	128 700
Westminster city (part)	12 267	22	616	3 880	3 560	3 085	903	201	169 800
Alamosa County	2 281	295	1 067	570	235	74	35	5	87 900
Alamosa CCD	2 169	271	1 026	549	217	69	32	5	88 200
Alamosa city	1 299	224	630	297	76	46	21	5	83 100
Alamosa East CDP	340	29	191	95	25	-	-	-	81 100
Mosca-Hooper CCD	112	24	41	21	18	5	3	-	81 000
Hooper town	17	7	7	3	-	-	-	-	53 800
Arapahoe County	112 113	430	5 634	32 045	34 606	24 030	9 708	5 660	171 700
East Arapahoe CCD	913	19	98	212	169	283	132	-	184 000
Aurora city (part)	54	-	-	21	7	2	24	-	171 400
Bennett town (part)	-	-	-	-	-	-	-	-	-
Byers CDP	234	6	34	108	58	28	-	-	132 800
Deer Trail town	135	10	62	49	10	4	-	-	97 600
Strasburg CDP (part)	129	3	-	10	28	80	8	-	221 400
South Aurora CCD	64 845	307	4 399	23 612	21 963	10 408	3 144	1 012	157 400
Aurora city (part)	50 525	252	4 297	22 275	17 664	4 966	848	223	147 300
Foxfield town	222	-	-	7	3	41	140	31	381 100
Glendale city	60	-	17	9	-	8	18	8	275 000
Southwest Arapahoe CCD	46 355	104	1 137	8 221	12 474	13 339	6 432	4 648	207 600
Aurora city (part)	27	-	-	-	-	-	21	6	446 400
Bow Mar town (part)	193	-	-	-	2	13	81	97	502 500
Castlewood CDP	7 220	15	22	333	1 737	4 009	1 061	43	234 700
Cherry Hills Village city	1 829	-	6	7	6	33	246	1 531	893 000
Columbine CDP (part)	505	-	8	86	93	165	111	42	230 900
Columbine Valley town	415	-	-	-	18	45	194	158	443 100
Englewood city	6 885	39	523	3 424	2 178	607	90	24	143 500
Greenwood Village city	2 948	-	6	76	81	206	836	1 743	591 900
Littleton city (part)	9 090	17	123	1 787	3 099	2 527	1 281	256	191 800
Sheridan city	857	6	192	454	158	20	18	9	127 000
Southglenn CDP	13 098	27	188	1 790	4 819	4 685	1 317	272	197 000
Archuleta County	1 777	61	209	437	441	420	185	24	167 400
Arboles CCD	83	7	21	31	8	16	-	-	130 100
Arboles CDP	32	-	5	11	5	11	-	-	150 000
Pagosa Springs CCD	1 694	54	188	406	433	404	185	24	169 400
Pagosa Springs town	262	33	99	58	48	6	15	3	99 400
Baca County	921	488	361	55	9	8	-	-	47 300
Campo CCD	67	57	10	-	-	-	-	-	21 800
Campo town	37	37	-	-	-	-	-	-	19 300
Pritchett CCD	58	46	10	2	-	-	-	-	27 200
Pritchett town	33	25	8	-	-	-	-	-	26 300
Springfield CCD	525	248	235	30	9	3	-	-	52 700
Springfield town	435	226	185	15	6	3	-	-	48 600
Vilas town	21	11	10	-	-	-	-	-	33 800
Walsh CCD	271	137	106	23	-	5	-	-	49 500
Two Buttes town	7	7	-	-	-	-	-	-	36 300
Walsh town	207	124	68	10	-	5	-	-	42 700
Bent County	881	360	450	45	13	3	10	-	57 200
Las Animas CCD	738	310	389	26	-	3	10	-	56 100
Las Animas city	606	271	306	16	-	3	10	-	53 600
McClave CCD	128	42	56	17	13	-	-	-	69 200
Purgatoire Valley CCD	15	8	5	2	-	-	-	-	27 500
Boulder County	61 616	158	838	7 132	13 476	19 834	14 746	5 432	241 900
Bald Mountain CCD	3 244	-	76	159	319	1 138	1 104	448	294 300
Boulder city (part)	95	-	-	-	-	45	34	16	310 000
Coal Creek CDP (part)	238	-	10	18	50	133	27	-	224 700
Eldora CDP	59	-	14	12	13	7	13	-	181 700
Gold Hill CDP	40	-	-	14	-	26	-	-	261 500
Jamestown town	75	-	3	7	31	31	3	-	196 400
Nederland town	341	-	2	56	80	143	55	5	218 500

Table 25. **Home Value: 2000**—Con.

[Data based on a sample (except Tables 65-68). For information on confidentiality protection, coverage, sampling error, and nonsampling error, see Appendix G.
For location of definitions, see "How to Use This Census Report"]

State County County Subdivision Place	Specified owner-occupied housing units	Value of home							
		Less than $50,000	$50,000 to $99,999	$100,000 to $149,999	$150,000 to $199,999	$200,000 to $299,999	$300,000 to $499,999	$500,000 or more	Median (dollars)
Boulder County—Con.									
Bald Mountain CCD—Con.									
Ward town	25	-	8	10	4	3	-	-	118 800
Boulder CCD	19 318	16	101	449	1 771	6 848	7 028	3 105	310 100
Boulder city (part)	14 281	16	85	355	1 394	5 126	5 056	2 249	304 900
Eldorado Springs CDP	88	-	-	-	10	33	38	7	305 600
Gunbarrel CDP (part)	2 210	-	7	46	248	966	783	160	280 700
Lafayette city (part)	90	-	-	-	-	14	76	-	344 900
Louisville city (part)	105	-	-	-	-	26	73	6	366 300
Superior town (part)	149	-	-	27	17	105	-	-	218 800
Lafayette-Louisville CCD	19 374	97	292	2 421	4 839	6 754	4 089	882	226 100
Broomfield city (part)	5 156	30	87	868	1 743	1 612	725	91	195 600
Erie town (part)	1 357	4	-	19	179	849	306	-	256 300
Lafayette city (part)	5 395	49	150	1 191	1 548	1 247	889	321	192 200
Louisville city (part)	4 834	-	42	283	1 267	1 924	1 127	191	235 000
Superior town (part)	1 652	14	-	21	28	868	610	111	289 200
Longmont CCD	19 372	45	345	4 092	6 493	4 958	2 458	981	189 400
Boulder city (part)	13	-	-	-	7	6	-	-	198 200
Gunbarrel CDP (part)	285	-	-	-	28	243	14	-	263 700
Longmont city (part)	15 789	45	313	3 940	6 057	3 855	1 382	197	177 900
Lyons town	391	-	13	50	135	119	66	8	199 100
Niwot CDP	1 152	-	10	29	87	282	416	328	365 900
Upper St. Vrain CCD	308	-	24	11	54	136	67	16	236 500
Allenspark CDP	180	-	20	-	28	104	18	10	233 300
Chaffee County	3 285	50	512	1 030	776	602	292	23	152 800
Buena Vista CCD	1 273	3	203	354	303	302	103	5	162 700
Buena Vista town	514	3	166	211	82	44	8	-	119 500
Salida CCD	2 012	47	309	676	473	300	189	18	148 400
Poncha Springs town	112	-	13	60	26	11	2	-	133 700
Salida city	1 255	40	263	494	296	136	26	-	135 000
Cheyenne County	375	153	173	34	8	7	-	-	62 400
Cheyenne Wells CCD	296	109	145	29	8	5	-	-	69 000
Cheyenne Wells town	247	97	113	24	8	5	-	-	64 700
Kit Carson CCD	79	44	28	5	-	2	-	-	45 500
Kit Carson town	63	41	17	5	-	-	-	-	38 800
Clear Creek County	2 434	13	175	432	594	742	385	93	200 400
Georgetown CCD	535	5	65	103	164	161	28	9	174 400
Downieville-Lawson-Dumont CDP	78	-	-	7	42	29	-	-	188 100
Empire town	58	-	15	20	14	9	-	-	137 500
Georgetown town	228	-	34	38	69	73	12	2	176 700
Silver Plume town	41	3	8	16	4	8	2	-	129 700
Idaho Springs CCD	1 899	8	110	329	430	581	357	84	211 000
Idaho Springs city	375	2	45	135	124	64	5	-	151 900
St. Mary's CDP	82	-	15	40	20	7	-	-	136 500
Conejos County	1 333	537	595	141	44	5	5	6	57 000
Antonito CCD	326	153	139	18	11	-	5	-	52 000
Antonito town	181	89	86	1	-	-	5	-	50 500
Conejos West CCD	84	12	44	9	8	5	-	6	80 000
La Jara CCD	575	238	252	72	13	-	-	-	55 800
La Jara town	170	64	84	20	2	-	-	-	60 800
Sanford town	138	67	65	6	-	-	-	-	50 600
Manassa CCD	348	134	160	42	12	-	-	-	59 500
Manassa town	197	81	94	16	6	-	-	-	56 300
Romeo town	52	29	22	1	-	-	-	-	42 500
Costilla County	679	261	259	113	20	20	-	6	61 200
Blanca CCD	288	84	98	66	16	18	-	6	72 200
Blanca town	86	35	44	7	-	-	-	-	52 700
Fort Garland CDP	65	18	31	16	-	-	-	-	67 300
San Luis CCD	391	177	161	47	4	2	-	-	56 200
San Luis town	162	66	65	29	-	2	-	-	61 400
Crowley County	565	231	268	40	11	15	-	-	57 200
Ordway CCD	482	193	232	36	11	10	-	-	58 600
Crowley town	46	23	21	2	-	-	-	-	45 000
Olney Springs town	80	27	42	6	5	-	-	-	63 800
Ordway town	284	122	141	19	2	-	-	-	56 500
Sugar City CCD	83	38	36	4	-	5	-	-	52 200
Sugar City town	78	38	36	4	-	-	-	-	50 600
Custer County	501	26	142	113	114	90	11	5	134 100
Westcliffe CCD	501	26	142	113	114	90	11	5	134 100
Silver Cliff town	98	15	26	25	18	14	-	-	110 000
Westcliffe town	69	-	29	10	28	2	-	-	138 800
Delta County	4 953	164	1 772	1 629	756	511	107	14	115 500
Cedaredge CCD	1 626	21	389	615	356	198	43	4	131 300
Cedaredge town	454	15	143	168	85	35	8	-	117 300
Orchard City town (part)	684	6	149	316	167	38	4	4	127 000
Delta CCD	2 071	109	971	580	209	163	39	-	98 700
Delta city	1 477	85	797	375	118	87	15	-	95 000
Hotchkiss CCD	522	25	199	146	68	62	14	8	110 600
Crawford town	60	4	31	20	5	-	-	-	97 400
Hotchkiss town	217	16	109	65	17	7	3	-	95 300
Orchard City town (part)	-	-	-	-	-	-	-	-	-
Paonia CCD	734	9	213	288	123	88	11	2	127 900
Paonia town	358	9	146	165	36	2	-	-	106 500
Denver County	104 286	840	10 303	31 054	26 922	21 331	10 040	3 796	165 800
Denver CCD	104 286	840	10 303	31 054	26 922	21 331	10 040	3 796	165 800
Denver city	104 286	840	10 303	31 054	26 922	21 331	10 040	3 796	165 800

Table 25. **Home Value: 2000**—Con.

[Data based on a sample (except Tables 65-68). For information on confidentiality protection, coverage, sampling error, and nonsampling error, see Appendix G.
For location of definitions, see "How to Use This Census Report"]

State County County Subdivision Place	Specified owner-occupied housing units	Value of home							
		Less than $50,000	$50,000 to $99,999	$100,000 to $149,999	$150,000 to $199,999	$200,000 to $299,999	$300,000 to $499,999	$500,000 or more	Median (dollars)
Dolores County	263	65	119	44	18	11	6	-	76 800
Dove Creek CCD	215	62	119	24	4	2	4	-	67 800
Dove Creek town	124	49	65	8	2	-	-	-	57 600
Rico CCD	48	3	-	20	14	9	2	-	154 200
Rico town	48	3	-	20	14	9	2	-	154 200
Douglas County	49 174	113	240	2 976	12 629	20 843	9 659	2 714	236 000
Castle Rock CCD	4 934	15	41	568	1 423	1 752	919	216	220 300
Castle Rock town (part)	3 407	15	8	523	1 262	1 255	324	20	195 700
Larkspur town	25	-	5	5	7	5	3	-	165 600
Perry Park CDP	417	-	-	-	61	142	176	38	304 700
Parker CCD	16 350	32	96	1 435	4 704	6 458	2 832	793	228 100
Aurora city (part)	-	-	-	-	-	-	-	-	-
Castle Rock town (part)	1 538	9	-	389	847	232	8	53	171 600
Cottonwood CDP	331	-	-	52	267	12	-	-	175 600
Franktown CDP	23	-	-	-	-	8	8	7	343 800
Grand View Estates CDP	240	-	-	-	58	101	62	19	246 300
Meridian CDP	-	-	-	-	-	-	-	-	-
Parker town	6 777	16	82	782	2 849	2 622	426	-	194 600
Stonegate CDP	1 757	7	-	7	127	1 222	385	9	263 400
The Pinery CDP	2 157	-	-	28	188	1 082	638	221	283 200
Sedalia CCD	27 890	66	103	973	6 502	12 633	5 908	1 705	241 700
Acres Green CDP	922	-	7	174	664	68	9	-	168 100
Carriage Club CDP	300	8	-	-	-	194	57	41	275 500
Castle Pines CDP	2 006	8	-	-	24	491	681	802	400 500
Castle Rock town (part)	13	-	-	-	13	-	-	-	162 500
Heritage Hills CDP	209	-	-	-	10	-	90	109	516 500
Highlands Ranch CDP	20 357	43	62	555	4 914	10 535	3 803	445	235 100
Littleton city (part)	11	-	-	-	-	11	-	-	225 000
Lone Tree city	1 371	-	-	17	51	675	492	136	292 500
Louviers CDP	94	-	-	45	40	9	-	-	151 600
Roxborough Park CDP	1 490	-	9	182	626	265	338	70	194 700
Sedalia CDP	43	-	8	-	12	-	23	-	308 800
Westcreek CDP	30	7	-	-	-	8	15	-	275 000
Eagle County	5 641	21	79	113	274	1 329	2 333	1 492	369 100
Basalt CCD	1 233	-	26	21	26	304	616	240	357 600
Basalt town (part)	338	-	-	-	4	88	137	109	411 800
El Jebel CDP	731	-	16	9	22	216	362	106	335 600
Eagle-Gypsum CCD	1 763	21	20	69	161	634	504	354	295 500
Eagle town	513	-	-	30	43	238	196	6	278 400
Edwards CDP (part)	245	16	9	-	11	10	10	189	1 000 000+
Gypsum town	599	5	11	30	96	352	86	19	234 500
Minturn-Red Cliff CCD	2 645	-	33	23	87	391	1 213	898	421 700
Avon town	366	-	10	7	-	47	219	83	373 000
Eagle-Vail CDP	441	-	-	-	-	126	296	19	377 500
Edwards CDP (part)	967	-	11	-	11	84	470	391	454 900
Minturn town	145	-	-	3	20	43	69	10	312 700
Red Cliff town	58	-	12	8	20	10	8	-	180 400
Vail town	527	-	-	5	35	49	134	304	575 000
Elbert County	3 911	43	165	453	826	1 820	551	53	221 600
Agate CCD	34	8	12	10	4	-	-	-	92 500
Elizabeth CCD	3 721	21	54	416	812	1 818	547	53	225 800
Elizabeth town	294	2	12	152	119	9	-	-	145 600
Kiowa town	103	-	11	47	37	5	3	-	144 800
Ponderosa Park CDP	916	8	8	112	231	444	95	18	218 100
Simla CCD	156	14	99	27	10	2	4	-	85 000
Simla town	141	12	90	25	8	2	4	-	86 000
El Paso County	106 921	572	13 945	41 520	24 332	17 808	6 975	1 769	147 100
Black Forest-Peyton CCD	9 194	56	151	602	1 641	4 297	2 217	230	244 600
Black Forest CDP	3 233	-	27	286	739	1 448	674	59	232 500
Calhan town	192	10	70	52	41	19	-	-	111 800
Colorado Springs city (part)	147	-	-	-	20	127	-	-	228 500
Gleneagle CDP	1 248	-	-	37	247	752	212	-	239 500
Monument town (part)	133	-	-	-	53	80	-	-	211 100
Ramah town	37	13	14	8	2	-	-	-	88 800
Woodmoor CDP (part)	2 095	22	6	46	154	1 114	726	27	277 100
Cheyenne Mountain CCD	2 063	-	26	50	119	855	778	235	297 900
Colorado Springs city (part)	1 866	-	9	50	79	774	727	227	304 000
Colorado Springs CCD	73 194	400	10 513	29 310	17 636	10 912	3 325	1 098	144 300
Cimarron Hills CDP (part)	6	-	6	-	-	-	-	-	95 000
Colorado Springs city (part)	71 367	400	9 890	28 845	17 342	10 612	3 196	1 082	144 500
Fountain city (part)	128	-	78	44	6	-	-	-	97 700
Security-Widefield CDP (part)	-	-	-	-	-	-	-	-	-
Stratmoor CDP (part)	1 065	-	533	301	159	66	6	-	100 000
Elsmere CCD	6 267	9	573	2 875	2 263	482	27	38	145 000
Cimarron Hills CDP (part)	2 926	-	504	1 837	527	46	-	12	122 900
Colorado Springs city (part)	2 773	-	23	911	1 485	338	8	8	161 300
Fountain CCD	10 974	77	2 339	6 928	1 400	168	50	12	119 700
Colorado Springs city (part)	-	-	-	-	-	-	-	-	-
Fort Carson CDP	-	-	-	-	-	-	-	-	-
Fountain city (part)	2 949	21	769	1 730	384	34	11	-	117 800
Security-Widefield CDP (part)	7 858	56	1 568	5 159	951	73	39	12	119 700
Stratmoor CDP (part)	-	-	-	-	-	-	-	-	-
Monument CCD	2 844	-	165	715	728	777	401	58	186 200
Air Force Academy CDP	25	-	-	4	8	13	-	-	201 900
Colorado Springs city (part)	180	-	25	26	72	48	9	-	168 400
Manitou Springs city (part)	1 080	-	102	322	250	258	141	7	170 400
Monument town (part)	287	-	9	150	86	36	4	2	146 100
Palmer Lake town	587	-	29	191	189	120	35	23	168 000
Woodmoor CDP (part)	-	-	-	-	-	-	-	-	-
Pikes Peak CCD	1 061	16	73	236	292	199	157	88	181 000
Cascade-Chipita Park CDP	474	11	18	119	162	108	50	6	172 500
Colorado Springs city (part)	187	-	5	20	-	-	80	82	476 500
Green Mountain Falls town (part)	208	5	32	70	80	20	1	-	148 200
Manitou Springs city (part)	103	-	-	8	31	52	12	-	220 200

Table 25. **Home Value: 2000**—Con.

[Data based on a sample (except Tables 65-68). For information on confidentiality protection, coverage, sampling error, and nonsampling error, see Appendix G.
For location of definitions, see "How to Use This Census Report"]

State County County Subdivision Place	Specified owner-occupied housing units	Value of home							
		Less than $50,000	$50,000 to $99,999	$100,000 to $149,999	$150,000 to $199,999	$200,000 to $299,999	$300,000 to $499,999	$500,000 or more	Median (dollars)
El Paso County—Con.									
Southeastern El Paso CCD	1 324	14	105	804	253	118	20	10	137 600
Colorado Springs city (part)	-	-	-	-	-	-	-	-	-
Fountain city (part)	18	-	-	-	-	18	-	-	225 000
Fremont County	8 050	347	3 348	2 808	904	525	109	9	104 900
Canon City CCD	5 525	161	2 324	2 036	567	367	63	7	105 700
Brookside town	55	2	22	17	7	7	-	-	117 500
Canon City city	3 380	109	1 724	1 183	197	148	19	-	96 900
Florence city (part)	-	-	-	-	-	-	-	-	-
Lincoln Park CDP	977	44	283	419	143	81	-	7	121 800
Williamsburg town (part)	-	-	-	-	-	-	-	-	-
Cotopaxi CCD	575	2	144	206	137	65	21	-	126 300
Florence CCD	1 293	142	736	297	74	39	3	2	87 500
Coal Creek town	77	15	27	23	6	6	-	-	96 500
Florence city (part)	863	65	563	203	32	-	-	-	87 200
Rockvale town	107	27	51	18	9	-	-	2	69 700
Williamsburg town (part)	69	3	27	28	8	-	3	-	108 000
Penrose-Portland CCD	657	42	144	269	126	54	22	-	123 800
Penrose CDP	637	42	137	256	126	54	22	-	123 300
Garfield County	6 899	24	399	1 323	1 686	1 992	1 090	385	200 700
Glenwood Springs CCD	3 291	3	74	151	553	1 257	910	343	265 900
Carbondale town	757	-	11	74	142	325	196	9	237 700
Glenwood Springs city	1 326	-	54	62	322	590	228	70	235 800
Grand Valley CCD	760	3	82	343	158	128	29	17	144 300
Battlement Mesa CDP	589	-	25	298	118	105	29	14	146 200
Parachute town	87	3	42	29	8	5	-	-	98 600
New Castle CCD	1 358	4	68	319	498	355	106	8	178 100
New Castle town	475	2	23	87	224	135	4	-	179 100
Silt town	356	-	43	178	94	37	4	-	140 000
Rifle CCD	1 490	14	175	510	477	252	45	17	153 300
Rifle city	1 134	14	175	437	396	105	-	7	144 600
Gilpin County	1 363	26	70	328	390	403	137	9	180 600
Central City CCD	1 363	26	70	328	390	403	137	9	180 600
Black Hawk city	26	-	-	12	12	-	-	2	153 600
Central City city	110	-	11	43	42	12	-	2	150 900
Coal Creek CDP (part)	65	-	8	9	16	15	17	-	198 600
Grand County	2 350	30	144	417	541	690	389	139	205 500
Granby CCD	1 854	15	89	269	387	589	374	131	227 200
Fraser town	118	6	7	19	42	32	12	-	185 600
Granby town	266	9	16	102	80	55	4	-	153 200
Grand Lake town	83	-	2	5	20	25	12	19	238 200
Hot Sulphur Springs town (part)	104	-	22	33	29	20	-	-	146 300
Tabernash CDP	34	-	7	14	13	-	-	-	117 900
Winter Park town	103	-	3	2	13	28	36	21	334 400
Kremmling CCD	496	15	55	148	154	101	15	8	158 300
Hot Sulphur Springs town (part)	-	-	-	-	-	-	-	-	-
Kremmling town	312	7	49	127	89	37	-	3	141 900
Gunnison County	2 237	47	124	530	515	519	346	156	189 400
Crested Butte CCD	586	-	5	25	44	191	180	141	324 100
Crested Butte town	205	-	3	9	10	80	71	32	301 100
Mount Crested Butte town	79	-	-	9	-	12	21	37	480 800
Gunnison CCD	1 485	27	90	477	466	277	135	13	163 900
Gunnison city	618	18	74	257	189	59	21	-	143 500
Pitkin town	37	4	5	5	13	10	-	-	178 800
Sapinero CCD	50	-	8	21	-	14	7	-	145 200
Somerset CCD	116	20	21	7	5	37	24	2	208 900
Marble town	27	-	-	7	2	16	2	-	220 500
Hinsdale County	163	3	13	21	36	58	32	-	213 300
Lake City CCD	163	3	13	21	36	58	32	-	213 300
Lake City town	70	3	7	6	12	24	18	-	229 200
Huerfano County	1 302	257	672	184	111	57	19	2	75 200
Gardner CCD	47	5	16	4	5	6	11	-	115 600
La Veta CCD	300	6	90	89	70	41	2	2	131 800
La Veta town	197	6	82	55	38	12	2	2	110 100
Walsenburg CCD	955	246	566	91	36	10	6	-	65 900
Walsenburg city	816	236	495	57	22	-	6	-	62 600
Jackson County	224	31	120	45	17	7	-	4	86 000
Walden CCD	224	31	120	45	17	7	-	4	86 000
Walden town	131	25	76	26	-	-	-	4	80 200
Jefferson County	132 669	202	3 686	26 432	46 112	37 271	15 287	3 679	187 900
Central Jefferson CCD	6 719	6	93	396	1 087	2 262	2 104	771	274 900
Evergreen CDP	2 570	6	36	116	363	902	986	161	278 800
Indian Hills CDP	373	-	11	46	134	132	46	4	198 700
Kittredge CDP	244	-	7	65	95	54	23	-	179 900
Morrison town (part)	65	-	-	7	2	29	22	5	278 800
Golden CCD	7 082	-	92	794	1 511	1 742	2 146	797	262 700
Applewood CDP (part)	-	-	-	-	-	-	-	-	-
Arvada city (part)	50	-	-	-	-	-	50	-	426 500
Coal Creek CDP (part)	467	-	10	84	143	155	68	7	198 700
Genesee CDP	1 299	-	-	16	35	160	679	409	408 600
Golden city (part)	2 852	-	49	341	967	847	581	67	206 800
Morrison town (part)	20	-	-	8	-	4	6	2	275 000
West Pleasant View CDP (part)	74	-	-	11	39	11	13	-	174 100
Northeast Jefferson CCD	112 405	196	3 444	24 904	42 564	31 047	9 030	1 220	180 100
Applewood CDP (part)	2 114	-	31	144	503	848	522	66	235 800
Arvada city (part)	26 397	24	607	6 507	10 394	6 712	1 961	192	176 100
Bow Mar town (part)	78	-	-	-	-	2	28	48	564 300
Broomfield city (part)	386	-	8	138	213	27	-	-	157 500
Columbine CDP (part)	6 733	9	93	801	2 577	2 978	263	12	198 100
East Pleasant View CDP	64	-	-	21	36	7	-	-	159 800

Table 25. **Home Value: 2000**—Con.

[Data based on a sample (except Tables 65-68). For information on confidentiality protection, coverage, sampling error, and nonsampling error, see Appendix G.
For location of definitions, see "How to Use This Census Report"]

State County County Subdivision Place	Specified owner-occupied housing units	Value of home							
		Less than $50,000	$50,000 to $99,999	$100,000 to $149,999	$150,000 to $199,999	$200,000 to $299,999	$300,000 to $499,999	$500,000 or more	Median (dollars)
Jefferson County—Con.									
Northeast Jefferson CCD—Con.									
Edgewater city	993	18	125	614	225	11	-	-	132 700
Golden city (part)	238	-	8	164	56	10	-	-	140 700
Ken Caryl CDP	8 772	8	115	1 724	3 268	2 924	688	45	186 500
Lakeside town	-	-	-	-	-	-	-	-	-
Lakewood city	31 801	61	1 560	7 497	12 317	7 988	2 126	252	174 900
Littleton city (part)	-	-	-	-	-	-	-	-	-
Morrison town (part)	-	-	-	-	-	-	-	-	-
Mountain View town	144	-	29	88	23	4	-	-	125 000
Superior town (part)	-	-	-	-	-	-	-	-	-
Westminster city (part)	11 138	-	256	2 868	5 043	2 575	387	9	170 200
West Pleasant View CDP (part)	572	10	58	271	123	86	7	17	140 700
Wheat Ridge city	7 208	45	341	2 274	2 331	1 645	514	58	167 800
South Jefferson CCD	6 463	-	57	338	950	2 220	2 007	891	283 900
Aspen Park CDP	194	-	-	35	38	107	14	-	214 000
Columbine CDP (part)	-	-	-	-	-	-	-	-	-
Littleton city (part)	38	-	-	-	-	28	10	-	250 000
Morrison town (part)	-	-	-	-	-	-	-	-	-
Kiowa County	273	145	114	12	-	2	-	-	46 100
Eads CCD	212	108	96	8	-	-	-	-	49 000
Eads town	187	100	79	8	-	-	-	-	46 200
Haswell CCD	19	9	8	-	-	2	-	-	50 800
Haswell town	17	9	8	-	-	-	-	-	34 200
Sheridan Lake CCD	42	28	10	4	-	-	-	-	25 000
Sheridan Lake town	3	3	-	-	-	-	-	-	27 500
Kit Carson County	1 343	285	687	219	83	59	2	8	80 400
Burlington CCD	856	130	458	141	68	53	-	6	83 900
Bethune town	29	12	17	-	-	-	-	-	53 600
Burlington city	718	112	408	122	44	32	-	-	82 900
Flagler CCD	242	73	115	41	9	2	2	-	70 900
Flagler town	162	41	85	27	5	2	2	-	70 000
Seibert town	44	28	16	-	-	-	-	-	36 700
Stratton CCD	245	82	114	37	6	4	-	2	69 800
Stratton town	186	61	96	23	4	-	-	2	70 600
Vona town	29	17	12	-	-	-	-	-	35 800
Lake County	1 420	92	436	545	213	119	15	-	115 400
Leadville CCD	1 342	81	416	524	206	100	15	-	115 100
Leadville city	641	58	221	265	71	26	-	-	106 300
Leadville North CDP	461	9	131	205	80	36	-	-	127 300
Leadville North CCD	78	11	20	21	7	19	-	-	126 800
La Plata County	7 063	90	601	1 412	2 016	1 786	800	358	183 900
Bayfield CCD	1 338	15	144	336	434	300	83	26	167 400
Bayfield town	343	-	81	132	102	28	-	-	136 500
Durango CCD	4 733	21	258	882	1 345	1 266	648	313	194 300
Durango city	2 300	10	62	485	837	595	244	67	185 200
Durango Southwest CCD	441	9	30	52	147	129	57	17	193 900
Ignacio CCD	551	45	169	142	90	91	12	2	122 300
Ignacio town	125	7	64	37	13	4	-	-	93 500
Larimer County	52 235	219	2 134	15 109	16 393	12 588	4 818	974	172 000
Berthoud CCD	2 603	13	45	450	608	1 035	431	21	215 900
Berthoud town (part)	1 185	13	13	323	482	329	25	-	172 000
Campion CDP (part)	226	-	10	61	54	94	-	7	169 400
Estes Park CCD	3 002	9	100	296	613	1 260	565	159	239 700
Estes Park town	1 268	-	39	128	320	509	244	28	233 900
Fort Collins CCD	26 461	106	1 044	8 031	8 992	5 939	1 887	462	168 800
Fort Collins city (part)	21 441	92	764	6 221	8 042	4 824	1 275	223	168 700
Laporte CDP (part)	490	-	38	225	102	99	6	20	146 800
Livermore CCD	1 062	9	77	281	272	271	152	-	178 200
Red Feather Lakes CDP	186	-	32	94	24	31	5	-	134 400
Loveland CCD	17 173	70	741	5 542	5 555	3 598	1 445	222	165 800
Campion CDP (part)	167	9	9	54	47	39	9	-	164 400
Fort Collins city (part)	571	-	-	58	153	233	62	65	226 800
Loveland city	12 293	53	641	4 762	4 363	1 929	508	37	155 900
Windsor town (part)	100	-	-	-	-	41	59	-	318 800
Timnath-Wellington CCD	1 934	12	127	509	353	485	338	110	195 200
Fort Collins city (part)	-	-	-	-	-	-	-	-	-
Laporte CDP (part)	23	-	-	17	-	6	-	-	132 800
Timnath town	62	-	11	12	24	12	3	-	165 400
Wellington town	713	12	89	406	117	76	13	-	131 600
Windsor town (part)	14	-	-	-	-	8	6	-	243 800
Las Animas County	2 916	509	1 479	570	187	138	25	8	84 500
Aguilar CCD	167	55	89	5	15	-	3	-	61 900
Aguilar town	139	46	80	3	7	-	3	-	59 800
Branson CCD	21	5	14	-	-	2	-	-	66 900
Branson town	15	5	10	-	-	-	-	-	64 200
Kim CCD	29	18	11	-	-	-	-	-	39 200
Kim town	22	14	8	-	-	-	-	-	40 000
Model CCD	2	-	2	-	-	-	-	-	85 000
Trinidad CCD	2 491	373	1 266	543	155	132	16	6	86 900
Cokedale town	53	22	16	11	4	-	-	-	70 600
Starkville town	26	19	2	5	-	-	-	-	35 000
Trinidad city	2 092	271	1 118	450	136	110	7	-	87 300
Weston CCD	206	58	97	22	17	4	6	2	63 200
Lincoln County	840	186	414	178	37	19	4	2	77 800
Arriba CCD	77	36	34	7	-	-	-	-	52 500
Arriba town (part)	63	27	34	2	-	-	-	-	54 500
Hugo CCD	220	56	123	29	8	2	2	-	72 100
Arriba town (part)	-	-	-	-	-	-	-	-	-
Hugo town	207	56	118	27	6	-	-	-	70 200
Karval CCD	20	6	8	4	-	-	-	2	63 300

Table 25. **Home Value: 2000**—Con.

[Data based on a sample (except Tables 65-68). For information on confidentiality protection, coverage, sampling error, and nonsampling error, see Appendix G.
For location of definitions, see "How to Use This Census Report"]

State County County Subdivision Place	Specified owner-occupied housing units	Value of home							
		Less than $50,000	$50,000 to $99,999	$100,000 to $149,999	$150,000 to $199,999	$200,000 to $299,999	$300,000 to $499,999	$500,000 or more	Median (dollars)
Lincoln County—Con.									
Limon CCD	523	88	249	138	29	17	2	-	84 400
Genoa town	43	28	13	2	-	-	-	-	37 900
Limon town	418	57	203	120	26	12	-	-	87 700
Logan County	3 693	497	1 681	935	380	190	10	-	87 700
Crook CCD	53	22	15	5	-	11	-	-	59 000
Crook town	40	22	13	5	-	-	-	-	48 000
Fleming CCD	189	28	102	41	10	8	-	-	84 100
Fleming town	104	26	58	18	2	-	-	-	70 900
Sterling city (part)	9	-	9	-	-	-	-	-	85 000
Merino CCD	151	11	72	48	11	9	-	-	87 600
Atwood CDP	38	-	22	9	-	7	-	-	87 300
Merino town	74	11	48	12	3	-	-	-	66 900
Peetz CCD	98	45	45	5	3	-	-	-	52 200
Peetz town	70	34	34	2	-	-	-	-	50 700
Sterling CCD	3 202	391	1 447	836	356	162	10	-	89 600
Iliff town	43	19	21	3	-	-	-	-	54 200
Padroni CDP	16	-	16	-	-	-	-	-	61 700
Sterling city (part)	2 350	336	1 292	573	110	39	-	-	79 600
Mesa County	25 151	408	8 306	8 915	3 971	2 484	883	184	118 900
Clifton CCD	4 272	46	1 970	1 435	450	275	84	12	103 000
Clifton CDP (part)	2 049	46	1 249	725	17	-	-	12	93 600
Fruitvale CDP (part)	684	-	268	287	104	16	9	-	112 300
Grand Junction city (part)	-	-	-	-	-	-	-	-	-
Orchard Mesa CDP (part)	42	-	19	23	-	-	-	-	103 600
Palisade town	435	-	211	138	45	37	4	-	101 900
Collbran CCD	262	4	65	99	46	35	11	2	124 600
Collbran town	88	-	35	42	7	4	-	-	108 000
De Beque CCD	132	9	47	52	9	5	10	-	107 600
De Beque town	92	9	36	37	6	2	2	-	100 900
Fruita CCD	2 711	14	571	825	590	472	182	57	146 800
Fruita city (part)	1 266	14	474	534	163	81	-	-	112 700
Grand Junction city (part)	451	-	-	159	163	85	37	7	168 700
Glade Park-Gateway CCD	328	-	29	95	145	52	7	-	165 900
Fruita city (part)	64	-	-	18	33	13	-	-	181 000
Grand Junction city (part)	95	-	-	15	50	23	7	-	182 500
Redlands CDP (part)	24	-	-	17	7	-	-	-	142 600
Grand Junction CCD	17 095	329	5 540	6 350	2 607	1 574	582	113	118 800
Clifton CDP (part)	937	-	637	266	22	12	-	-	91 800
Fruitvale CDP (part)	1 351	8	168	971	181	16	7	-	126 900
Grand Junction city (part)	8 969	210	3 261	2 642	1 536	983	277	60	117 600
Orchard Mesa CDP (part)	1 766	41	648	893	135	49	-	-	107 700
Redlands CDP (part)	2 474	53	271	808	595	430	272	45	157 900
Whitewater-Kahnah Creek CCD	351	6	84	59	124	71	7	-	162 700
Orchard Mesa CDP (part)	-	-	-	-	-	-	-	-	-
Mineral County	172	13	54	38	23	33	9	2	127 400
Creede CCD	172	13	54	38	23	33	9	2	127 400
Creede town	76	11	30	24	2	9	-	-	96 300
Moffat County	2 189	144	878	766	299	87	8	7	104 600
Craig CCD	2 048	75	838	743	290	87	8	7	107 200
Craig city	1 738	69	774	603	217	67	8	-	101 900
Dinosaur CCD	75	57	18	-	-	-	-	-	33 400
Dinosaur town	65	53	12	-	-	-	-	-	32 700
Maybell-Powder Wash CCD	66	12	22	23	9	-	-	-	98 800
Montezuma County	3 634	225	1 358	1 094	535	291	102	29	109 100
Cortez CCD	2 417	85	984	812	289	186	44	17	106 600
Cortez city	1 607	78	843	527	112	40	7	-	93 400
Towaoc CDP (part)	-	-	-	-	-	-	-	-	-
Dolores CCD	541	18	127	145	147	58	39	7	144 800
Dolores town	179	4	95	49	23	8	-	-	96 300
Mancos CCD	416	4	138	123	85	47	19	-	127 000
Mancos town	200	2	116	65	15	-	2	-	94 200
Pleasant View CCD	50	7	22	7	14	-	-	-	94 300
Ute Mountain CCD	210	111	87	7	-	-	-	5	43 300
Towaoc CDP (part)	130	76	47	7	-	-	-	-	37 700
Montrose County	5 673	160	1 583	2 412	761	482	242	33	121 200
Montrose CCD	4 543	44	1 106	2 098	634	442	197	22	125 400
Montrose city	2 731	27	835	1 390	271	149	53	6	116 600
Nucla CCD	353	83	157	76	19	12	6	-	77 700
Naturita town	93	42	41	10	-	-	-	-	53 200
Nucla town	125	28	66	29	2	-	-	-	74 300
Olathe CCD	777	33	320	238	108	28	39	11	105 800
Olathe town	284	19	215	30	18	-	-	2	78 900
Morgan County	4 630	245	2 231	1 572	407	150	25	-	95 900
Brush CCD	1 402	99	717	467	85	34	-	-	89 700
Brush city	1 044	79	565	345	37	18	-	-	86 500
Hillrose town	27	6	18	3	-	-	-	-	67 000
Fort Morgan CCD	2 866	109	1 371	995	272	96	23	-	98 200
Fort Morgan city	2 226	100	1 127	793	172	23	11	-	95 300
Log Lane Village town	86	4	75	4	3	-	-	-	69 200
Weldona CCD	87	21	44	8	8	6	-	-	73 200
Wiggins CCD	275	16	99	102	42	14	2	-	109 700
Wiggins town	147	16	71	58	2	-	-	-	87 800
Otero County	4 303	1 299	2 268	540	122	74	-	-	66 300
Cheraw CCD	324	128	124	56	16	-	-	-	70 600
Cheraw town	47	15	26	2	4	-	-	-	57 700
Fowler CCD	421	77	296	44	-	4	-	-	69 100
Fowler town	350	72	256	22	-	-	-	-	68 100
La Junta CCD	2 107	581	1 128	254	82	62	-	-	69 400
La Junta city	1 741	507	960	179	57	38	-	-	67 400
Swink town	184	32	98	41	9	4	-	-	84 600

Table 25. **Home Value: 2000**—Con.

[Data based on a sample (except Tables 65-68). For information on confidentiality protection, coverage, sampling error, and nonsampling error, see Appendix G.
For location of definitions, see "How to Use This Census Report"]

State County County Subdivision Place	Specified owner-occupied housing units	Value of home							
		Less than $50,000	$50,000 to $99,999	$100,000 to $149,999	$150,000 to $199,999	$200,000 to $299,999	$300,000 to $499,999	$500,000 or more	Median (dollars)
Otero County—Con.									
Manzanola CCD	180	76	80	16	6	2	-	-	55 600
Manzanola town	108	53	55	-	-	-	-	-	50 400
Rocky Ford CCD	1 260	437	634	165	18	6	-	-	60 800
Rocky Ford city	949	329	487	115	12	6	-	-	60 000
Timpas CCD	11	-	6	5	-	-	-	-	59 200
Ouray County	641	-	31	47	119	230	158	56	244 700
Ouray CCD	641	-	31	47	119	230	158	56	244 700
Loghill Village CDP	82	-	-	2	12	20	28	20	338 900
Ouray city	170	-	7	17	41	75	30	-	221 700
Ridgway town	123	-	5	18	31	49	20	-	215 000
Park County	3 945	61	339	944	1 299	977	300	25	172 100
Fairplay CCD	3 657	43	279	840	1 235	954	291	15	175 400
Alma town	45	-	12	20	7	6	-	-	133 000
Fairplay town	117	-	12	50	34	21	-	-	147 300
Lake George CCD	288	18	60	104	64	23	9	10	127 400
Phillips County	932	190	460	218	44	16	4	-	79 800
Haxtun CCD	326	75	170	63	16	2	-	-	75 400
Haxtun town	269	64	136	55	14	-	-	-	77 800
Paoli town	11	4	7	-	-	-	-	-	67 500
Holyoke CCD	606	115	290	155	28	14	4	-	82 200
Holyoke city	556	100	270	147	21	14	4	-	82 200
Pitkin County	2 158	7	66	53	129	255	321	1 327	750 000
Aspen CCD	1 186	7	66	46	50	135	48	834	1 000 000+
Aspen city (part)	755	7	39	46	32	85	45	501	1 000 000+
Snowmass Village CCD	972	-	-	7	79	120	273	493	509 900
Aspen city (part)	-	-	-	-	-	-	-	-	-
Basalt town (part)	97	-	-	-	-	12	50	35	435 700
Snowmass Village town	263	-	-	-	-	24	29	210	1 000 000+
Prowers County	2 523	774	1 178	391	122	50	6	2	67 900
Granada CCD	146	78	60	8	-	-	-	-	46 700
Granada town	103	45	56	2	-	-	-	-	56 500
Holly CCD	262	147	91	10	6	8	-	-	44 800
Hartman town	23	21	2	-	-	-	-	-	10 000-
Holly town	189	99	76	6	2	6	-	-	48 100
Lamar CCD	2 091	536	1 018	371	116	42	6	2	71 900
Lamar city	1 708	473	834	282	85	28	6	-	69 000
Wiley town	96	31	49	16	-	-	-	-	66 000
Two Butte Creek CCD	24	13	9	2	-	-	-	-	33 800
Pueblo County	33 014	2 498	15 721	9 107	3 555	1 646	372	115	95 200
Avondale CCD	392	73	174	60	47	22	9	7	86 700
Avondale CDP	184	49	109	15	-	4	-	7	67 100
Colorado City-Rye CCD	807	7	285	330	96	65	20	4	112 400
Beulah Valley CDP (part)	-	-	-	-	-	-	-	-	-
Colorado City CDP	471	-	159	193	70	31	18	-	116 600
Rye town	42	7	22	11	2	-	-	-	87 100
Huerfano Valley CCD	48	14	10	21	-	3	-	-	90 000
Northeast Pueblo CCD	114	45	47	10	12	-	-	-	61 800
Boone town	71	36	30	5	-	-	-	-	49 700
Pueblo CCD	25 041	2 198	14 130	5 880	1 697	855	195	86	87 700
Beulah Valley CDP (part)	235	-	35	88	32	80	-	-	147 500
Pueblo city (part)	24 248	2 148	13 896	5 640	1 579	731	168	86	87 100
Pueblo West CCD	4 201	49	589	1 867	1 083	498	104	11	139 200
Pueblo West CDP	4 172	37	578	1 861	1 083	498	104	11	139 600
St. Charles Mesa CCD	2 411	112	486	939	620	203	44	7	133 400
Pueblo city (part)	-	-	-	-	-	-	-	-	-
Salt Creek CDP	153	36	98	13	6	-	-	-	64 700
Rio Blanco County	1 113	98	516	303	140	52	4	-	94 700
Meeker CCD	655	32	236	213	121	49	4	-	111 300
Meeker town	493	32	194	189	61	13	4	-	104 500
Rangely CCD	458	66	280	90	19	3	-	-	74 500
Rangely town	415	66	253	74	19	3	-	-	72 700
Rio Grande County	2 129	350	1 062	399	146	118	44	10	82 400
Del Norte CCD	845	154	373	156	62	74	18	8	86 900
Del Norte town	347	108	213	18	4	4	-	-	63 100
South Fork town	141	-	25	33	22	44	15	2	172 300
Monte Vista CCD	1 132	175	627	211	71	24	24	-	78 900
Monte Vista city	836	150	499	144	34	9	-	-	75 500
Sargent CCD	152	21	62	32	13	20	2	2	95 300
Center town (part)	-	-	-	-	-	-	-	-	-
Routt County	3 288	17	214	449	318	966	947	377	268 500
Hayden CCD	328	-	43	180	63	33	9	-	135 300
Hayden town	295	-	43	176	59	17	-	-	132 100
Oak Creek CCD	474	11	104	149	30	65	99	16	136 800
Oak Creek town	175	7	62	76	24	4	2	-	109 600
Steamboat Springs CCD	2 378	4	34	73	208	859	839	361	301 500
Steamboat Springs city	1 642	-	18	49	124	587	629	235	308 100
Yampa CCD	108	2	33	47	17	9	-	-	117 600
Yampa town	99	2	28	43	17	9	-	-	121 200
Saguache County	841	209	388	132	61	16	27	8	73 900
Center CCD	431	152	221	41	9	-	-	8	60 700
Center town (part)	347	144	171	27	2	-	-	3	55 800
Cochetopa CCD	-	-	-	-	-	-	-	-	-
Saguache CCD	410	57	167	91	52	16	27	-	91 700
Bonanza town	8	-	-	5	-	3	-	-	120 000
Crestone town	26	-	16	6	2	2	-	-	86 300
Moffat town	18	12	3	3	-	-	-	-	24 000
Saguache town	105	16	71	11	5	2	-	-	74 600

Table 25. **Home Value: 2000**—Con.

[Data based on a sample (except Tables 65-68). For information on confidentiality protection, coverage, sampling error, and nonsampling error, see Appendix G.
For location of definitions, see "How to Use This Census Report"]

State County County Subdivision Place	Specified owner-occupied housing units	Value of home							
		Less than $50,000	$50,000 to $99,999	$100,000 to $149,999	$150,000 to $199,999	$200,000 to $299,999	$300,000 to $499,999	$500,000 or more	Median (dollars)
San Juan County	142	2	25	64	25	24	2	-	131 500
Silverton CCD	142	2	25	64	25	24	2	-	131 500
Silverton town	142	2	25	64	25	24	2	-	131 500
San Miguel County	910	11	36	107	103	127	221	305	358 200
Gladel CCD	8	2	6	-	-	-	-	-	75 000
Norwood CCD	158	7	18	78	34	17	4	-	133 300
Norwood town	81	-	14	51	10	6	-	-	120 100
Telluride CCD	744	2	12	29	69	110	217	305	432 300
Mountain Village town	48	-	-	-	10	2	-	36	1 000 000+
Ophir town	25	-	-	-	4	18	3	-	268 300
Sawpit town	2	-	-	-	-	-	2	-	350 000
Telluride town	244	-	12	-	6	-	83	143	566 500
Sedgwick County	612	260	269	59	17	-	7	-	57 100
Julesburg CCD	578	246	257	55	15	-	5	-	56 600
Julesburg town	384	133	202	34	15	-	-	-	61 600
Ovid town	90	65	21	4	-	-	-	-	40 000
Sedgwick town	53	30	19	2	-	-	2	-	44 200
Table Land CCD	34	14	12	4	2	-	2	-	73 800
Summit County	3 232	3	21	85	243	1 145	1 065	670	317 500
Breckenridge CCD	1 906	-	19	52	120	528	707	480	354 900
Blue River town	178	-	-	-	8	64	68	38	337 000
Breckenridge town	157	-	-	-	-	25	41	91	580 100
Frisco town	310	-	-	11	32	113	94	60	298 800
Keystone CDP (part)	34	-	-	-	-	-	29	5	358 600
Montezuma town	9	-	3	2	2	-	2	-	118 800
Silverthorne town (part)	-	-	-	-	-	-	-	-	-
Silverthorne CCD	1 326	3	2	33	123	617	358	190	277 700
Dillon town	112	-	-	-	-	38	48	26	364 300
Keystone CDP (part)	13	-	-	-	-	-	7	6	392 900
Silverthorne town (part)	429	-	-	-	44	239	104	42	264 300
Teller County	5 028	48	467	1 567	1 470	1 142	300	34	162 000
Cripple Creek CCD	609	30	208	190	114	57	7	3	117 700
Cripple Creek city	218	4	117	37	33	24	-	3	95 700
Victor city	110	18	75	10	7	-	-	-	70 600
Divide CCD	4 419	18	259	1 377	1 356	1 085	293	31	166 700
Green Mountain Falls town (part)	13	-	-	6	-	7	-	-	203 600
Woodland Park city	1 780	-	58	638	524	391	163	6	165 000
Washington County	795	230	398	116	41	7	-	3	70 800
Akron CCD	531	134	284	79	26	5	-	3	75 400
Akron town	450	134	241	55	18	2	-	-	70 600
Cope CCD	44	10	22	4	6	2	-	-	66 700
Linden CCD	36	16	16	4	-	-	-	-	70 000
Otis CCD	184	70	76	29	9	-	-	-	58 100
Otis town	138	56	62	13	7	-	-	-	55 700
Weld County	32 385	439	4 830	13 722	7 062	4 203	1 913	216	140 400
Ault CCD	811	42	232	319	106	60	29	23	115 900
Ault town	301	14	100	147	27	13	-	-	111 000
Nunn town	90	8	36	30	11	2	3	-	102 500
Pierce town	209	9	76	112	12	-	-	-	104 900
Severance town (part)	6	-	-	-	-	3	-	3	375 000
Erie-Frederick CCD	2 807	12	280	868	650	620	352	25	164 000
Broomfield city (part)	-	-	-	-	-	-	-	-	-
Dacono city	394	10	111	228	37	4	-	4	116 400
Erie town (part)	527	-	31	156	93	71	166	10	181 300
Firestone town	432	2	40	213	103	73	1	-	141 700
Frederick town	697	-	56	196	300	118	27	-	162 700
Longmont city (part)	-	-	-	-	-	-	-	-	-
Northglenn city (part)	-	-	-	-	-	-	-	-	-
Thornton city (part)	-	-	-	-	-	-	-	-	-
Fort Lupton CCD	1 754	29	236	806	447	162	74	-	139 600
Aristocrat Ranchettes CDP (part)	80	-	6	57	17	-	-	-	136 300
Brighton city (part)	45	-	-	-	-	8	37	-	365 900
Fort Lupton city (part)	1 278	29	198	713	305	33	-	-	131 900
Greeley CCD	17 333	197	2 929	8 153	3 508	1 799	658	89	134 400
Eaton town	713	8	134	275	187	93	16	-	139 700
Evans city	1 600	24	429	1 062	85	-	-	-	117 600
Garden City town	16	-	10	4	2	-	-	-	83 300
Greeley city (part)	13 502	136	2 124	6 420	2 947	1 355	467	53	135 400
Grover CCD	43	10	24	7	-	2	-	-	74 200
Grover town	20	6	14	-	-	-	-	-	56 700
Johnstown-Milliken CCD	2 979	18	356	854	726	516	476	33	164 500
Berthoud town (part)	-	-	-	-	-	-	-	-	-
Greeley city (part)	-	-	-	-	-	-	-	-	-
Johnstown town	934	2	98	322	414	98	-	-	154 500
Longmont city (part)	-	-	-	-	-	-	-	-	-
Mead town	560	8	15	69	121	132	184	31	236 800
Milliken town	660	6	114	383	90	47	18	2	131 200
Keenesburg-Hudson CCD	1 317	34	207	504	244	269	54	5	140 800
Aristocrat Ranchettes CDP (part)	31	-	6	11	14	-	-	-	142 500
Brighton city (part)	-	-	-	-	-	-	-	-	-
Fort Lupton city (part)	-	-	-	-	-	-	-	-	-
Hudson town	310	5	63	164	49	24	5	-	121 100
Keenesburg town	221	4	50	109	46	12	-	-	129 500
Lochbuie town	206	2	45	124	27	1	2	5	121 200
Kersey-Gill CCD	669	26	138	244	121	132	8	-	133 300
Kersey town	283	-	54	190	34	5	-	-	121 200
La Salle-Gilcrest CCD	963	22	222	545	95	57	22	-	116 000
Gilcrest town	245	11	83	143	4	4	-	-	106 000
La Salle town	514	9	137	318	44	6	-	-	112 500
Platteville CCD	622	12	84	276	148	64	38	-	140 800
Platteville town	462	4	84	242	111	21	-	-	131 800
Raymer CCD	46	13	18	6	2	7	-	-	78 600
Raymer town	22	9	13	-	-	-	-	-	55 000

Table 25. **Home Value: 2000**—Con.

[Data based on a sample (except Tables 65-68). For information on confidentiality protection, coverage, sampling error, and nonsampling error, see Appendix G.
For location of definitions, see "How to Use This Census Report"]

State **County** **County Subdivision** **Place**	Specified owner-occupied housing units	Value of home							
		Less than $50,000	$50,000 to $99,999	$100,000 to $149,999	$150,000 to $199,999	$200,000 to $299,999	$300,000 to $499,999	$500,000 or more	Median (dollars)
Weld County—Con.									
Windsor CCD	3 041	24	104	1 140	1 015	515	202	41	160 800
Greeley city (part)	6	-	-	-	6	-	-	-	162 500
Severance town (part)	141	4	6	88	22	13	8	-	137 500
Windsor town (part)	2 527	20	93	1 013	955	375	71	-	156 100
Yuma County	1 769	378	875	384	108	14	10	-	77 100
South Divide CCD	99	44	13	26	6	-	10	-	79 200
Wray CCD	705	180	350	131	33	11	-	-	70 100
Wray city	533	143	276	94	17	3	-	-	68 100
Yuma CCD	965	154	512	227	69	3	-	-	82 700
Eckley town	33	23	10	-	-	-	-	-	41 900
Yuma city	814	126	478	162	48	-	-	-	79 300

Table 26. **Home Value: 2000**

[Data based on a sample (except Tables 65-68). For information on confidentiality protection, coverage, sampling error, and nonsampling error, see Appendix G.
For location of definitions, see "How to Use This Census Report"]

State County Place	Specified owner-occupied housing units	Value of home							
		Less than $50,000	$50,000 to $99,999	$100,000 to $149,999	$150,000 to $199,999	$200,000 to $299,999	$300,000 to $499,999	$500,000 or more	Median (dollars)
The State	**903 259**	**16 237**	**103 726**	**244 227**	**229 144**	**191 317**	**87 958**	**30 650**	**166 600**
COUNTY									
Adams County	73 100	297	6 724	29 699	22 299	10 802	2 857	422	149 800
Alamosa County	2 281	295	1 067	570	235	74	35	5	87 900
Arapahoe County	112 113	430	5 634	32 045	34 606	24 030	9 708	5 660	171 700
Archuleta County	1 777	61	209	437	441	420	185	24	167 400
Baca County	921	488	361	55	9	8	-	-	47 300
Bent County	881	360	450	45	13	3	10	-	57 200
Boulder County	61 616	158	838	7 132	13 476	19 834	14 746	5 432	241 900
Chaffee County	3 285	50	512	1 030	776	602	292	23	152 800
Cheyenne County	375	153	173	34	8	7	-	-	62 400
Clear Creek County	2 434	13	175	432	594	742	385	93	200 400
Conejos County	1 333	537	595	141	44	5	5	6	57 000
Costilla County	679	261	259	113	20	20	-	6	61 200
Crowley County	565	231	268	40	11	15	-	-	57 200
Custer County	501	26	142	113	114	90	11	5	134 100
Delta County	4 953	164	1 772	1 629	756	511	107	14	115 500
Denver County	104 286	840	10 303	31 054	26 922	21 331	10 040	3 796	165 800
Dolores County	263	65	119	44	18	11	6	-	76 800
Douglas County	49 174	113	240	2 976	12 629	20 843	9 659	2 714	236 000
Eagle County	5 641	21	79	113	274	1 329	2 333	1 492	369 100
Elbert County	3 911	43	165	453	826	1 820	551	53	221 600
El Paso County	106 921	572	13 945	41 520	24 332	17 808	6 975	1 769	147 100
Fremont County	8 050	347	3 348	2 808	904	525	109	9	104 900
Garfield County	6 899	24	399	1 323	1 686	1 992	1 090	385	200 700
Gilpin County	1 363	26	70	328	390	403	137	9	180 600
Grand County	2 350	30	144	417	541	690	389	139	205 500
Gunnison County	2 237	47	124	530	515	519	346	156	189 400
Hinsdale County	163	3	13	21	36	58	32	-	213 300
Huerfano County	1 302	257	672	184	111	57	19	2	75 200
Jackson County	224	31	120	45	17	7	-	4	86 000
Jefferson County	132 669	202	3 686	26 432	46 112	37 271	15 287	3 679	187 900
Kiowa County	273	145	114	12	-	2	-	-	46 100
Kit Carson County	1 343	285	687	219	83	59	2	8	80 400
Lake County	1 420	92	436	545	213	119	15	-	115 400
La Plata County	7 063	90	601	1 412	2 016	1 786	800	358	183 900
Larimer County	52 235	219	2 134	15 109	16 393	12 588	4 818	974	172 000
Las Animas County	2 916	509	1 479	570	187	138	25	8	84 500
Lincoln County	840	186	414	178	37	19	4	2	77 800
Logan County	3 693	497	1 681	935	380	190	10	-	87 700
Mesa County	25 151	408	8 306	8 915	3 971	2 484	883	184	118 900
Mineral County	172	13	54	38	23	33	9	2	127 400
Moffat County	2 189	144	878	766	299	87	8	7	104 600
Montezuma County	3 634	225	1 358	1 094	535	291	102	29	109 100
Montrose County	5 673	160	1 583	2 412	761	482	242	33	121 200
Morgan County	4 630	245	2 231	1 572	407	150	25	-	95 900
Otero County	4 303	1 299	2 268	540	122	74	-	-	66 300
Ouray County	641	-	31	47	119	230	158	56	244 700
Park County	3 945	61	339	944	1 299	977	300	25	172 100
Phillips County	932	190	460	218	44	16	4	-	79 800
Pitkin County	2 158	7	66	53	129	255	321	1 327	750 000
Prowers County	2 523	774	1 178	391	122	50	6	2	67 900
Pueblo County	33 014	2 498	15 721	9 107	3 555	1 646	372	115	95 200
Rio Blanco County	1 113	98	516	303	140	52	4	-	94 700
Rio Grande County	2 129	350	1 062	399	146	118	44	10	82 400
Routt County	3 288	17	214	449	318	966	947	377	268 500
Saguache County	841	209	388	132	61	16	27	8	73 900
San Juan County	142	2	25	64	25	24	2	-	131 500
San Miguel County	910	11	36	107	103	127	221	305	358 200
Sedgwick County	612	260	269	59	17	-	7	-	57 100
Summit County	3 232	3	21	85	243	1 145	1 065	670	317 500
Teller County	5 028	48	467	1 567	1 470	1 142	300	34	162 000
Washington County	795	230	398	116	41	7	-	3	70 800
Weld County	32 385	439	4 830	13 722	7 062	4 203	1 913	216	140 400
Yuma County	1 769	378	875	384	108	14	10	-	77 100
PLACE									
Acres Green CDP, Douglas County	922	-	7	174	664	68	9	-	168 100
Aguilar town, Las Animas County	139	46	80	3	7	-	3	-	59 800
Air Force Academy CDP, El Paso County	25	-	-	4	8	13	-	-	201 900
Akron town, Washington County	450	134	241	55	18	2	-	-	70 600
Alamosa city, Alamosa County	1 299	224	630	297	76	46	21	5	83 100
Alamosa East CDP, Alamosa County	340	29	191	95	25	-	-	-	81 100
Allenspark CDP, Boulder County	180	-	20	-	28	104	18	10	233 300
Alma town, Park County	45	-	12	20	7	6	-	-	133 000
Antonito town, Conejos County	181	89	86	1	-	-	5	-	50 500
Applewood CDP, Jefferson County	2 114	-	31	144	503	848	522	66	235 800
Arboles CDP, Archuleta County	32	-	5	11	5	11	-	-	150 000
Aristocrat Ranchettes CDP, Weld County	111	-	12	68	31	-	-	-	137 000
Arriba town, Lincoln County	63	27	34	2	-	-	-	-	54 500
Arvada city	27 232	24	607	6 815	10 820	6 763	2 011	192	174 800
Adams County (part)	785	-	-	308	426	51	-	-	156 100
Jefferson County (part)	26 447	24	607	6 507	10 394	6 712	2 011	192	176 200
Aspen city, Pitkin County	755	7	39	46	32	85	45	501	1 000 000+
Aspen Park CDP, Jefferson County	194	-	-	35	38	107	14	-	214 000
Atwood CDP, Logan County	38	-	22	9	-	7	-	-	87 300
Ault town, Weld County	301	14	100	147	27	13	-	-	111 000

Table 26. **Home Value: 2000**—Con.

[Data based on a sample (except Tables 65-68). For information on confidentiality protection, coverage, sampling error, and nonsampling error, see Appendix G.
For location of definitions, see "How to Use This Census Report"]

State County Place	Specified owner-occupied housing units	Value of home							
		Less than $50,000	$50,000 to $99,999	$100,000 to $149,999	$150,000 to $199,999	$200,000 to $299,999	$300,000 to $499,999	$500,000 or more	Median (dollars)
PLACE—Con.									
Aurora city	56 114	282	5 280	26 006	18 363	5 053	901	229	144 600
Adams County (part)	5 508	30	983	3 710	692	85	8	-	124 300
Arapahoe County (part)	50 606	252	4 297	22 296	17 671	4 968	893	229	147 300
Douglas County (part)	-	-	-	-	-	-	-	-	-
Avon town, Eagle County	366	-	10	7	-	47	219	83	373 000
Avondale CDP, Pueblo County	184	49	109	15	-	4	-	7	67 100
Basalt town	435	-	-	-	4	100	187	144	417 400
Eagle County (part)	338	-	-	-	4	88	137	109	411 800
Pitkin County (part)	97	-	-	-	-	12	50	35	435 700
Battlement Mesa CDP, Garfield County	589	-	25	298	118	105	29	14	146 200
Bayfield town, La Plata County	343	-	81	132	102	28	-	-	136 500
Bennett town	426	7	65	315	33	6	-	-	127 300
Adams County (part)	426	7	65	315	33	6	-	-	127 300
Arapahoe County (part)	-	-	-	-	-	-	-	-	-
Berkley CDP, Adams County	1 808	28	314	656	563	139	78	30	143 100
Berthoud town	1 185	13	13	323	482	329	25	-	172 000
Larimer County (part)	1 185	13	13	323	482	329	25	-	172 000
Weld County (part)	-	-	-	-	-	-	-	-	-
Bethune town, Kit Carson County	29	12	17	-	-	-	-	-	53 600
Beulah Valley CDP, Pueblo County	235	-	35	88	32	80	-	-	147 500
Black Forest CDP, El Paso County	3 233	-	27	286	739	1 448	674	59	232 500
Black Hawk city, Gilpin County	26	-	-	12	12	-	-	2	153 600
Blanca town, Costilla County	86	35	44	7	-	-	-	-	52 700
Blue River town, Summit County	178	-	-	-	8	64	68	38	337 000
Bonanza town, Saguache County	8	-	-	5	-	3	-	-	120 000
Boone town, Pueblo County	71	36	30	5	-	-	-	-	49 700
Boulder city, Boulder County	14 389	16	85	355	1 401	5 177	5 090	2 265	304 700
Bow Mar town	271	-	-	-	2	15	109	145	527 600
Arapahoe County (part)	193	-	-	-	2	13	81	97	502 500
Jefferson County (part)	78	-	-	-	-	2	28	48	564 300
Branson town, Las Animas County	15	5	10	-	-	-	-	-	64 200
Breckenridge town, Summit County	157	-	-	-	-	25	41	91	580 100
Brighton city	4 178	37	403	1 806	1 219	586	127	-	146 500
Adams County (part)	4 133	37	403	1 806	1 219	578	90	-	146 000
Weld County (part)	45	-	-	-	-	8	37	-	365 900
Brookside town, Fremont County	55	2	22	17	7	7	-	-	117 500
Broomfield city	9 208	30	128	1 676	3 403	2 988	877	106	189 800
Adams County (part)	3 666	-	33	670	1 447	1 349	152	15	187 700
Boulder County (part)	5 156	30	87	868	1 743	1 612	725	91	195 600
Jefferson County (part)	386	-	8	138	213	27	-	-	157 500
Weld County (part)	-	-	-	-	-	-	-	-	-
Brush city, Morgan County	1 044	79	565	345	37	18	-	-	86 500
Buena Vista town, Chaffee County	514	3	166	211	82	44	8	-	119 500
Burlington city, Kit Carson County	718	112	408	122	44	32	-	-	82 900
Byers CDP, Arapahoe County	234	6	34	108	58	28	-	-	132 800
Calhan town, El Paso County	192	10	70	52	41	19	-	-	111 800
Campion CDP, Larimer County	393	9	19	115	101	133	9	7	168 100
Campo town, Baca County	37	37	-	-	-	-	-	-	19 300
Canon City city, Fremont County	3 380	109	1 724	1 183	197	148	19	-	96 900
Carbondale town, Garfield County	757	-	11	74	142	325	196	9	237 700
Carriage Club CDP, Douglas County	300	8	-	-	-	194	57	41	275 500
Cascade-Chipita Park CDP, El Paso County	474	11	18	119	162	108	50	6	172 500
Castle Pines CDP, Douglas County	2 006	8	-	-	24	491	681	802	400 500
Castle Rock town, Douglas County	4 958	24	8	912	2 122	1 487	332	73	185 700
Castlewood CDP, Arapahoe County	7 220	15	22	333	1 737	4 009	1 061	43	234 700
Cedaredge town, Delta County	454	15	143	168	85	35	8	-	117 300
Center town	347	144	171	27	2	-	-	3	55 800
Rio Grande County (part)	-	-	-	-	-	-	-	-	-
Saguache County (part)	347	144	171	27	2	-	-	3	55 800
Central City city, Gilpin County	110	-	11	43	42	12	-	2	150 900
Cheraw town, Otero County	47	15	26	2	4	-	-	-	57 700
Cherry Hills Village city, Arapahoe County	1 829	-	6	7	6	33	246	1 531	893 000
Cheyenne Wells town, Cheyenne County	247	97	113	24	8	5	-	-	64 700
Cimarron Hills CDP, El Paso County	2 932	-	510	1 837	527	46	-	12	122 800
Clifton CDP, Mesa County	2 986	46	1 886	991	39	12	-	12	93 000
Coal Creek CDP	770	-	28	111	209	303	112	7	211 200
Boulder County (part)	238	-	10	18	50	133	27	-	224 700
Gilpin County (part)	65	-	8	9	16	15	17	-	198 600
Jefferson County (part)	467	-	10	84	143	155	68	7	198 700
Coal Creek town, Fremont County	77	15	27	23	6	6	-	-	96 500
Cokedale town, Las Animas County	53	22	16	11	4	-	-	-	70 600
Collbran town, Mesa County	88	-	35	42	7	4	-	-	108 000
Colorado City CDP, Pueblo County	471	-	159	193	70	31	18	-	116 600
Colorado Springs city, El Paso County	76 520	400	9 952	29 852	18 998	11 899	4 020	1 399	147 100
Columbine CDP	7 238	9	101	887	2 670	3 143	374	54	199 200
Arapahoe County (part)	505	-	8	86	93	165	111	42	230 900
Jefferson County (part)	6 733	9	93	801	2 577	2 978	263	12	198 100

Table 26. **Home Value: 2000**—Con.

[Data based on a sample (except Tables 65-68). For information on confidentiality protection, coverage, sampling error, and nonsampling error, see Appendix G.
For location of definitions, see "How to Use This Census Report"]

State County Place	Specified owner-occupied housing units	Value of home							
		Less than $50,000	$50,000 to $99,999	$100,000 to $149,999	$150,000 to $199,999	$200,000 to $299,999	$300,000 to $499,999	$500,000 or more	Median (dollars)
PLACE—Con.									
Columbine Valley town, Arapahoe County	415	-	-	-	18	45	194	158	443 100
Commerce City city, Adams County	3 362	26	1 159	1 707	373	84	7	6	112 700
Cortez city, Montezuma County	1 607	78	843	527	112	40	7	-	93 400
Cottonwood CDP, Douglas County	331	-	-	52	267	12	-	-	175 600
Craig city, Moffat County	1 738	69	774	603	217	67	8	-	101 900
Crawford town, Delta County	60	4	31	20	5	-	-	-	97 400
Creede town, Mineral County	76	11	30	24	2	9	-	-	96 300
Crested Butte town, Gunnison County	205	-	3	9	10	80	71	32	301 100
Crestone town, Saguache County	26	-	16	6	2	2	-	-	86 300
Cripple Creek city, Teller County	218	4	117	37	33	24	-	3	95 700
Crook town, Logan County	40	22	13	5	-	-	-	-	48 000
Crowley town, Crowley County	46	23	21	2	-	-	-	-	45 000
Dacono city, Weld County	394	10	111	228	37	4	-	4	116 400
De Beque town, Mesa County	92	9	36	37	6	2	2	-	100 900
Deer Trail town, Arapahoe County	135	10	62	49	10	4	-	-	97 600
Del Norte town, Rio Grande County	347	108	213	18	4	4	-	-	63 100
Delta city, Delta County	1 477	85	797	375	118	87	15	-	95 000
Denver city, Denver County	104 286	840	10 303	31 054	26 922	21 331	10 040	3 796	165 800
Derby CDP, Adams County	1 228	28	473	663	48	16	-	-	105 800
Dillon town, Summit County	112	-	-	-	-	38	48	26	364 300
Dinosaur town, Moffat County	65	53	12	-	-	-	-	-	32 700
Dolores town, Montezuma County	179	4	95	49	23	8	-	-	96 300
Dove Creek town, Dolores County	124	49	65	8	2	-	-	-	57 600
Downieville-Lawson-Dumont CDP, Clear Creek County	78	-	-	7	42	29	-	-	188 100
Durango city, La Plata County	2 300	10	62	485	837	595	244	67	185 200
Eads town, Kiowa County	187	100	79	8	-	-	-	-	46 200
Eagle town, Eagle County	513	-	-	30	43	238	196	6	278 400
Eagle-Vail CDP, Eagle County	441	-	-	-	-	126	296	19	377 500
East Pleasant View CDP, Jefferson County	64	-	-	21	36	7	-	-	159 800
Eaton town, Weld County	713	8	134	275	187	93	16	-	139 700
Eckley town, Yuma County	33	23	10	-	-	-	-	-	41 900
Edgewater city, Jefferson County	993	18	125	614	225	11	-	-	132 700
Edwards CDP, Eagle County	1 212	16	20	-	22	94	480	580	487 900
Eldora CDP, Boulder County	59	-	14	12	13	7	13	-	181 700
Eldorado Springs CDP, Boulder County	88	-	-	-	10	33	38	7	305 600
Elizabeth town, Elbert County	294	2	12	152	119	9	-	-	145 600
El Jebel CDP, Eagle County	731	-	16	9	22	216	362	106	335 600
Empire town, Clear Creek County	58	-	15	20	14	9	-	-	137 500
Englewood city, Arapahoe County	6 885	39	523	3 424	2 178	607	90	24	143 500
Erie town	1 884	4	31	175	272	920	472	10	250 600
Boulder County (part)	1 357	4	-	19	179	849	306	-	256 300
Weld County (part)	527	-	31	156	93	71	166	10	181 300
Estes Park town, Larimer County	1 268	-	39	128	320	509	244	28	233 900
Evans city, Weld County	1 600	24	429	1 062	85	-	-	-	117 600
Evergreen CDP, Jefferson County	2 570	6	36	116	363	902	986	161	278 800
Fairplay town, Park County	117	-	12	50	34	21	-	-	147 300
Federal Heights city, Adams County	621	-	55	302	246	18	-	-	143 100
Firestone town, Weld County	432	2	40	213	103	73	1	-	141 700
Flagler town, Kit Carson County	162	41	85	27	5	2	2	-	70 000
Fleming town, Logan County	104	26	58	18	2	-	-	-	70 900
Florence city, Fremont County	863	65	563	203	32	-	-	-	87 200
Fort Carson CDP, El Paso County	-	-	-	-	-	-	-	-	-
Fort Collins city, Larimer County	22 012	92	764	6 279	8 195	5 057	1 337	288	169 600
Fort Garland CDP, Costilla County	65	18	31	16	-	-	-	-	67 300
Fort Lupton city, Weld County	1 278	29	198	713	305	33	-	-	131 900
Fort Morgan city, Morgan County	2 226	100	1 127	793	172	23	11	-	95 300
Fountain city, El Paso County	3 095	21	847	1 774	390	52	11	-	117 200
Fowler town, Otero County	350	72	256	22	-	-	-	-	68 100
Foxfield town, Arapahoe County	222	-	-	7	3	41	140	31	381 100
Franktown CDP, Douglas County	23	-	-	-	-	8	8	7	343 800
Fraser town, Grand County	118	6	7	19	42	32	12	-	185 600
Frederick town, Weld County	697	-	56	196	300	118	27	-	162 700
Frisco town, Summit County	310	-	-	11	32	113	94	60	298 800
Fruita city, Mesa County	1 330	14	474	552	196	94	-	-	115 500
Fruitvale CDP, Mesa County	2 035	8	436	1 258	285	32	16	-	123 400
Garden City town, Weld County	16	-	10	4	2	-	-	-	83 300
Genesee CDP, Jefferson County	1 299	-	-	16	35	160	679	409	408 600
Genoa town, Lincoln County	43	28	13	2	-	-	-	-	37 900
Georgetown town, Clear Creek County	228	-	34	38	69	73	12	2	176 700
Gilcrest town, Weld County	245	11	83	143	4	4	-	-	106 000
Glendale city, Arapahoe County	60	-	17	9	-	8	18	8	275 000
Gleneagle CDP, El Paso County	1 248	-	-	37	247	752	212	-	239 500
Glenwood Springs city, Garfield County	1 326	-	54	62	322	590	228	70	235 800
Golden city, Jefferson County	3 090	-	57	505	1 023	857	581	67	198 300
Gold Hill CDP, Boulder County	40	-	-	14	-	26	-	-	261 500
Granada town, Prowers County	103	45	56	2	-	-	-	-	56 500
Granby town, Grand County	266	9	16	102	80	55	4	-	153 200
Grand Junction city, Mesa County	9 515	210	3 261	2 816	1 749	1 091	321	67	121 500
Grand Lake town, Grand County	83	-	2	5	20	25	12	19	238 200
Grand View Estates CDP, Douglas County	240	-	-	-	58	101	62	19	246 300
Greeley city, Weld County	13 508	136	2 124	6 420	2 953	1 355	467	53	135 400
Green Mountain Falls town	221	5	32	76	80	27	1	-	148 500
El Paso County (part)	208	5	32	70	80	20	1	-	148 200
Teller County (part)	13	-	-	6	-	7	-	-	203 600

[Data based on a sample (except Tables 65-68). For information on confidentiality protection, coverage, sampling error, and nonsampling error, see Appendix G.
For location of definitions, see "How to Use This Census Report"]

State County Place	Specified owner-occupied housing units	Value of home							
		Less than $50,000	$50,000 to $99,999	$100,000 to $149,999	$150,000 to $199,999	$200,000 to $299,999	$300,000 to $499,999	$500,000 or more	Median (dollars)
PLACE—Con.									
Greenwood Village city, Arapahoe County	2 948	-	6	76	81	206	836	1 743	591 900
Grover town, Weld County	20	6	14	-	-	-	-	-	56 700
Gunbarrel CDP, Boulder County	2 495	-	7	46	276	1 209	797	160	275 600
Gunnison city, Gunnison County	618	18	74	257	189	59	21	-	143 500
Gypsum town, Eagle County	599	5	11	30	96	352	86	19	234 500
Hartman town, Prowers County	23	21	2	-	-	-	-	-	10 000-
Haswell town, Kiowa County	17	9	8	-	-	-	-	-	34 200
Haxtun town, Phillips County	269	64	136	55	14	-	-	-	77 800
Hayden town, Routt County	295	-	43	176	59	17	-	-	132 100
Heritage Hills CDP, Douglas County	209	-	-	-	10	-	90	109	516 500
Highlands Ranch CDP, Douglas County	20 357	43	62	555	4 914	10 535	3 803	445	235 100
Hillrose town, Morgan County	27	6	18	3	-	-	-	-	67 000
Holly town, Prowers County	189	99	76	6	2	6	-	-	48 100
Holyoke city, Phillips County	556	100	270	147	21	14	4	-	82 200
Hooper town, Alamosa County	17	7	7	3	-	-	-	-	53 800
Hotchkiss town, Delta County	217	16	109	65	17	7	3	-	95 300
Hot Sulphur Springs town, Grand County	104	-	22	33	29	20	-	-	146 300
Hudson town, Weld County	310	5	63	164	49	24	5	-	121 100
Hugo town, Lincoln County	207	56	118	27	6	-	-	-	70 200
Idaho Springs city, Clear Creek County	375	2	45	135	124	64	5	-	151 900
Ignacio town, La Plata County	125	7	64	37	13	4	-	-	93 500
Iliff town, Logan County	43	19	21	3	-	-	-	-	54 200
Indian Hills CDP, Jefferson County	373	-	11	46	134	132	46	4	198 700
Jamestown town, Boulder County	75	-	3	7	31	31	3	-	196 400
Johnstown town, Weld County	934	2	98	322	414	98	-	-	154 500
Julesburg town, Sedgwick County	384	133	202	34	15	-	-	-	61 600
Keenesburg town, Weld County	221	4	50	109	46	12	-	-	129 500
Ken Caryl CDP, Jefferson County	8 772	8	115	1 724	3 268	2 924	688	45	186 500
Kersey town, Weld County	283	-	54	190	34	5	-	-	121 200
Keystone CDP, Summit County	47	-	-	-	-	-	36	11	365 300
Kim town, Las Animas County	22	14	8	-	-	-	-	-	40 000
Kiowa town, Elbert County	103	-	11	47	37	5	3	-	144 800
Kit Carson town, Cheyenne County	63	41	17	5	-	-	-	-	38 800
Kittredge CDP, Jefferson County	244	-	7	65	95	54	23	-	179 900
Kremmling town, Grand County	312	7	49	127	89	37	-	3	141 900
Lafayette city, Boulder County	5 485	49	150	1 191	1 548	1 261	965	321	193 700
La Jara town, Conejos County	170	64	84	20	2	-	-	-	60 800
La Junta city, Otero County	1 741	507	960	179	57	38	-	-	67 400
Lake City town, Hinsdale County	70	3	7	6	12	24	18	-	229 200
Lakeside town, Jefferson County	-	-	-	-	-	-	-	-	-
Lakewood city, Jefferson County	31 801	61	1 560	7 497	12 317	7 988	2 126	252	174 900
Lamar city, Prowers County	1 708	473	834	282	85	28	6	-	69 000
Laporte CDP, Larimer County	513	-	38	242	102	105	6	20	146 100
Larkspur town, Douglas County	25	-	5	5	7	5	3	-	165 600
La Salle town, Weld County	514	9	137	318	44	6	-	-	112 500
Las Animas city, Bent County	606	271	306	16	-	3	10	-	53 600
La Veta town, Huerfano County	197	6	82	55	38	12	2	2	110 100
Leadville city, Lake County	641	58	221	265	71	26	-	-	106 300
Leadville North CDP, Lake County	461	9	131	205	80	36	-	-	127 300
Limon town, Lincoln County	418	57	203	120	26	12	-	-	87 700
Lincoln Park CDP, Fremont County	977	44	283	419	143	81	-	7	121 800
Littleton city	9 139	17	123	1 787	3 099	2 566	1 291	256	192 200
Arapahoe County (part)	9 090	17	123	1 787	3 099	2 527	1 281	256	191 800
Douglas County (part)	11	-	-	-	-	11	-	-	225 000
Jefferson County (part)	38	-	-	-	-	28	10	-	250 000
Lochbuie town, Weld County	206	2	45	124	27	1	2	5	121 200
Loghill Village CDP, Ouray County	82	-	-	2	12	20	28	20	338 900
Log Lane Village town, Morgan County	86	4	75	4	3	-	-	-	69 200
Lone Tree city, Douglas County	1 371	-	-	17	51	675	492	136	292 500
Longmont city	15 789	45	313	3 940	6 057	3 855	1 382	197	177 900
Boulder County (part)	15 789	45	313	3 940	6 057	3 855	1 382	197	177 900
Weld County (part)	-	-	-	-	-	-	-	-	-
Louisville city, Boulder County	4 939	-	42	283	1 267	1 950	1 200	197	237 200
Louviers CDP, Douglas County	94	-	-	45	40	9	-	-	151 600
Loveland city, Larimer County	12 293	53	641	4 762	4 363	1 929	508	37	155 900
Lyons town, Boulder County	391	-	13	50	135	119	66	8	199 100
Manassa town, Conejos County	197	81	94	16	6	-	-	-	56 300
Mancos town, Montezuma County	200	2	116	65	15	-	2	-	94 200
Manitou Springs city, El Paso County	1 183	-	102	330	281	310	153	7	175 300
Manzanola town, Otero County	108	53	55	-	-	-	-	-	50 400
Marble town, Gunnison County	27	-	-	7	2	16	2	-	220 500
Mead town, Weld County	560	8	15	69	121	132	184	31	236 800
Meeker town, Rio Blanco County	493	32	194	189	61	13	4	-	104 500
Meridian CDP, Douglas County	-	-	-	-	-	-	-	-	-
Merino town, Logan County	74	11	48	12	3	-	-	-	66 900
Milliken town, Weld County	660	6	114	383	90	47	18	2	131 200
Minturn town, Eagle County	145	-	-	3	20	43	69	10	312 700
Moffat town, Saguache County	18	12	3	3	-	-	-	-	24 000
Monte Vista city, Rio Grande County	836	150	499	144	34	9	-	-	75 500
Montezuma town, Summit County	9	-	3	2	2	-	2	-	118 800
Montrose city, Montrose County	2 731	27	835	1 390	271	149	53	6	116 600
Monument town, El Paso County	420	-	9	150	139	116	4	2	170 900
Morrison town, Jefferson County	85	-	-	15	2	33	28	7	277 900
Mountain View town, Jefferson County	144	-	29	88	23	4	-	-	125 000
Mountain Village town, San Miguel County	48	-	-	-	10	2	-	36	1 000 000+
Mount Crested Butte town, Gunnison County	79	-	-	9	-	12	21	37	480 800
Naturita town, Montrose County	93	42	41	10	-	-	-	-	53 200

Table 26. **Home Value: 2000**—Con.

[Data based on a sample (except Tables 65-68). For information on confidentiality protection, coverage, sampling error, and nonsampling error, see Appendix G.
For location of definitions, see "How to Use This Census Report"]

State County Place	Specified owner-occupied housing units	Value of home							
		Less than $50,000	$50,000 to $99,999	$100,000 to $149,999	$150,000 to $199,999	$200,000 to $299,999	$300,000 to $499,999	$500,000 or more	Median (dollars)
PLACE—Con.									
Nederland town, Boulder County	341	-	2	56	80	143	55	5	218 500
New Castle town, Garfield County	475	2	23	87	224	135	4	-	179 100
Niwot CDP, Boulder County	1 152	-	10	29	87	282	416	328	365 900
Northglenn city	7 496	11	487	3 532	3 012	442	7	5	146 800
Adams County (part)	7 496	11	487	3 532	3 012	442	7	5	146 800
Weld County (part)	-	-	-	-	-	-	-	-	-
North Washington CDP, Adams County	128	-	34	43	23	28	-	-	117 400
Norwood town, San Miguel County	81	-	14	51	10	6	-	-	120 100
Nucla town, Montrose County	125	28	66	29	2	-	-	-	74 300
Nunn town, Weld County	90	8	36	30	11	2	3	-	102 500
Oak Creek town, Routt County	175	7	62	76	24	4	2	-	109 600
Olathe town, Montrose County	284	19	215	30	18	-	-	2	78 900
Olney Springs town, Crowley County	80	27	42	6	5	-	-	-	63 800
Ophir town, San Miguel County	25	-	-	-	4	18	3	-	268 300
Orchard City town, Delta County	684	6	149	316	167	38	4	4	127 000
Orchard Mesa CDP, Mesa County	1 808	41	667	916	135	49	-	-	107 600
Ordway town, Crowley County	284	122	141	19	2	-	-	-	56 500
Otis town, Washington County	138	56	62	13	7	-	-	-	55 700
Ouray city, Ouray County	170	-	7	17	41	75	30	-	221 700
Ovid town, Sedgwick County	90	65	21	4	-	-	-	-	40 000
Padroni CDP, Logan County	16	-	16	-	-	-	-	-	61 700
Pagosa Springs town, Archuleta County	262	33	99	58	48	6	15	3	99 400
Palisade town, Mesa County	435	-	211	138	45	37	4	-	101 900
Palmer Lake town, El Paso County	587	-	29	191	189	120	35	23	168 000
Paoli town, Phillips County	11	4	7	-	-	-	-	-	67 500
Paonia town, Delta County	358	9	146	165	36	2	-	-	106 500
Parachute town, Garfield County	87	3	42	29	8	5	-	-	98 600
Parker town, Douglas County	6 777	16	82	782	2 849	2 622	426	-	194 600
Peetz town, Logan County	70	34	34	2	-	-	-	-	50 700
Penrose CDP, Fremont County	637	42	137	256	126	54	22	-	123 300
Perry Park CDP, Douglas County	417	-	-	-	61	142	176	38	304 700
Pierce town, Weld County	209	9	76	112	12	-	-	-	104 900
Pitkin town, Gunnison County	37	4	5	5	13	10	-	-	178 800
Platteville town, Weld County	462	4	84	242	111	21	-	-	131 800
Poncha Springs town, Chaffee County	112	-	13	60	26	11	2	-	133 700
Ponderosa Park CDP, Elbert County	916	8	8	112	231	444	95	18	218 100
Pritchett town, Baca County	33	25	8	-	-	-	-	-	26 300
Pueblo city, Pueblo County	24 248	2 148	13 896	5 640	1 579	731	168	86	87 100
Pueblo West CDP, Pueblo County	4 172	37	578	1 861	1 083	498	104	11	139 600
Ramah town, El Paso County	37	13	14	8	2	-	-	-	88 800
Rangely town, Rio Blanco County	415	66	253	74	19	3	-	-	72 700
Raymer town, Weld County	22	9	13	-	-	-	-	-	55 000
Red Cliff town, Eagle County	58	-	12	8	20	10	8	-	180 400
Red Feather Lakes CDP, Larimer County	186	-	32	94	24	31	5	-	134 400
Redlands CDP, Mesa County	2 498	53	271	825	602	430	272	45	157 400
Rico town, Dolores County	48	3	-	20	14	9	2	-	154 200
Ridgway town, Ouray County	123	-	5	18	31	49	20	-	215 000
Rifle city, Garfield County	1 134	14	175	437	396	105	-	7	144 600
Rockvale town, Fremont County	107	27	51	18	9	-	-	2	69 700
Rocky Ford city, Otero County	949	329	487	115	12	6	-	-	60 000
Romeo town, Conejos County	52	29	22	1	-	-	-	-	42 500
Roxborough Park CDP, Douglas County	1 490	-	9	182	626	265	338	70	194 700
Rye town, Pueblo County	42	7	22	11	2	-	-	-	87 100
Saguache town, Saguache County	105	16	71	11	5	2	-	-	74 600
St. Mary's CDP, Clear Creek County	82	-	15	40	20	7	-	-	136 500
Salida city, Chaffee County	1 255	40	263	494	296	136	26	-	135 000
Salt Creek CDP, Pueblo County	153	36	98	13	6	-	-	-	64 700
Sanford town, Conejos County	138	67	65	6	-	-	-	-	50 600
San Luis town, Costilla County	162	66	65	29	-	2	-	-	61 400
Sawpit town, San Miguel County	2	-	-	-	-	-	2	-	350 000
Security-Widefield CDP, El Paso County	7 858	56	1 568	5 159	951	73	39	12	119 700
Sedalia CDP, Douglas County	43	-	8	-	12	-	23	-	308 800
Sedgwick town, Sedgwick County	53	30	19	2	-	-	2	-	44 200
Seibert town, Kit Carson County	44	28	16	-	-	-	-	-	36 700
Severance town, Weld County	147	4	6	88	22	16	8	3	138 900
Sheridan city, Arapahoe County	857	6	192	454	158	20	18	9	127 000
Sheridan Lake town, Kiowa County	3	3	-	-	-	-	-	-	27 500
Sherrelwood CDP, Adams County	4 043	12	425	2 497	1 058	45	-	6	134 600
Silt town, Garfield County	356	-	43	178	94	37	4	-	140 000
Silver Cliff town, Custer County	98	15	26	25	18	14	-	-	110 000
Silver Plume town, Clear Creek County	41	3	8	16	4	8	2	-	129 700
Silverthorne town, Summit County	429	-	-	-	44	239	104	42	264 300
Silverton town, San Juan County	142	2	25	64	25	24	2	-	131 500
Simla town, Elbert County	141	12	90	25	8	2	4	-	86 000
Snowmass Village town, Pitkin County	263	-	-	-	-	24	29	210	1 000 000+
South Fork town, Rio Grande County	141	-	25	33	22	44	15	2	172 300
Southglenn CDP, Arapahoe County	13 098	27	188	1 790	4 819	4 685	1 317	272	197 000
Springfield town, Baca County	435	226	185	15	6	3	-	-	48 600
Starkville town, Las Animas County	26	19	2	5	-	-	-	-	35 000
Steamboat Springs city, Routt County	1 642	-	18	49	124	587	629	235	308 100
Sterling city, Logan County	2 359	336	1 301	573	110	39	-	-	79 800
Stonegate CDP, Douglas County	1 757	7	-	7	127	1 222	385	9	263 400
Strasburg CDP	337	3	41	113	70	102	8	-	160 600
Adams County (part)	208	-	41	103	42	22	-	-	134 800
Arapahoe County (part)	129	3	-	10	28	80	8	-	221 400

Table 26. **Home Value: 2000**—Con.

[Data based on a sample (except Tables 65-68). For information on confidentiality protection, coverage, sampling error, and nonsampling error, see Appendix G.
For location of definitions, see "How to Use This Census Report"]

State County Place	Specified owner-occupied housing units	Value of home							
		Less than $50,000	$50,000 to $99,999	$100,000 to $149,999	$150,000 to $199,999	$200,000 to $299,999	$300,000 to $499,999	$500,000 or more	Median (dollars)
PLACE—Con.									
Stratmoor CDP, El Paso County	1 065	-	533	301	159	66	6	-	100 000
Stratton town, Kit Carson County	186	61	96	23	4	-	-	2	70 600
Sugar City town, Crowley County	78	38	36	4	-	-	-	-	50 600
Superior town	1 801	14	-	48	45	973	610	111	282 400
Boulder County (part)	1 801	14	-	48	45	973	610	111	282 400
Jefferson County (part)	-	-	-	-	-	-	-	-	-
Swink town, Otero County	184	32	98	41	9	4	-	-	84 600
Tabernash CDP, Grand County	34	-	7	14	13	-	-	-	117 900
Telluride town, San Miguel County	244	-	12	-	6	-	83	143	566 500
The Pinery CDP, Douglas County	2 157	-	-	28	188	1 082	638	221	283 200
Thornton city	18 132	33	970	6 027	7 138	3 362	571	31	162 500
Adams County (part)	18 132	33	970	6 027	7 138	3 362	571	31	162 500
Weld County (part)	-	-	-	-	-	-	-	-	-
Timnath town, Larimer County	62	-	11	12	24	12	3	-	165 400
Todd Creek CDP, Adams County	356	-	-	8	61	144	127	16	275 700
Towaoc CDP, Montezuma County	130	76	47	7	-	-	-	-	37 700
Trinidad city, Las Animas County	2 092	271	1 118	450	136	110	7	-	87 300
Twin Lakes CDP, Adams County	1 318	-	79	707	474	46	12	-	143 800
Two Buttes town, Baca County	7	7	-	-	-	-	-	-	36 300
Vail town, Eagle County	527	-	-	5	35	49	134	304	575 000
Victor city, Teller County	110	18	75	10	7	-	-	-	70 600
Vilas town, Baca County	21	11	10	-	-	-	-	-	33 800
Vona town, Kit Carson County	29	17	12	-	-	-	-	-	35 800
Walden town, Jackson County	131	25	76	26	-	-	-	4	80 200
Walsenburg city, Huerfano County	816	236	495	57	22	-	6	-	62 600
Walsh town, Baca County	207	124	68	10	-	5	-	-	42 700
Ward town, Boulder County	25	-	8	10	4	3	-	-	118 800
Welby CDP, Adams County	2 621	24	495	1 445	570	50	30	7	128 700
Wellington town, Larimer County	713	12	89	406	117	76	13	-	131 600
Westcliffe town, Custer County	69	-	29	10	28	2	-	-	138 800
Westcreek CDP, Douglas County	30	7	-	-	-	8	15	-	275 000
Westminster city	23 548	22	872	6 748	8 609	5 681	1 399	217	170 400
Adams County (part)	12 410	22	616	3 880	3 566	3 106	1 012	208	170 700
Jefferson County (part)	11 138	-	256	2 868	5 043	2 575	387	9	170 200
West Pleasant View CDP, Jefferson County	646	10	58	282	162	97	20	17	145 600
Wheat Ridge city, Jefferson County	7 208	45	341	2 274	2 331	1 645	514	58	167 800
Wiggins town, Morgan County	147	16	71	58	2	-	-	-	87 800
Wiley town, Prowers County	96	31	49	16	-	-	-	-	66 000
Williamsburg town, Fremont County	69	3	27	28	8	-	3	-	108 000
Windsor town	2 641	20	93	1 013	955	424	136	-	158 600
Larimer County (part)	114	-	-	-	-	49	65	-	314 800
Weld County (part)	2 527	20	93	1 013	955	375	71	-	156 100
Winter Park town, Grand County	103	-	3	2	13	28	36	21	334 400
Woodland Park city, Teller County	1 780	-	58	638	524	391	163	6	165 000
Woodmoor CDP, El Paso County	2 095	22	6	46	154	1 114	726	27	277 100
Wray city, Yuma County	533	143	276	94	17	3	-	-	68 100
Yampa town, Routt County	99	2	28	43	17	9	-	-	121 200
Yuma city, Yuma County	814	126	478	162	48	-	-	-	79 300

Table 27. **Selected Monthly Owner Costs: 2000**

[Data based on a sample (except Tables 65-68). For information on confidentiality protection, coverage, sampling error, and nonsampling error, see Appendix G.
For location of definitions, see "How to Use This Census Report"]

State County County Subdivision Place	Specified owner-occupied housing units	Selected monthly owner costs							
		Less than $200	$200 to $299	$300 to $399	$400 to $499	$500 to $599	$600 to $799	$800 to $999	$1,000 or more
The State	**903 259**	**33 794**	**80 693**	**52 136**	**31 734**	**29 577**	**85 160**	**114 041**	**476 124**
Adams County	73 100	1 230	6 072	3 822	2 078	1 915	6 505	10 878	40 600
Brighton CCD	6 579	114	546	368	192	116	450	785	4 008
Brighton city (part)	4 133	92	430	217	109	68	341	671	2 205
Broomfield city (part)	-	-	-	-	-	-	-	-	-
Commerce City city (part)	122	-	-	-	6	6	4	10	96
Thornton city (part)	47	-	8	-	-	-	-	-	39
Todd Creek CDP	356	-	8	25	9	-	30	-	284
Westminster city (part)	143	-	-	-	-	-	8	-	135
Commerce City CCD	4 639	249	593	181	255	359	847	1 047	1 108
Commerce City city (part)	3 240	184	401	110	123	246	606	746	824
Derby CDP	1 228	51	156	56	117	105	225	261	257
North Washington CDP (part)	116	8	15	15	15	8	-	40	15
Thornton city (part)	-	-	-	-	-	-	-	-	-
East Adams CCD	1 007	39	101	28	14	34	86	156	549
Aurora city (part)	-	-	-	-	-	-	-	-	-
Bennett town (part)	426	14	33	10	6	16	54	98	195
Strasburg CDP (part)	208	16	52	4	5	9	21	36	65
North Aurora CCD	5 528	115	552	264	122	167	935	1 237	2 136
Aurora city (part)	5 508	115	552	264	122	167	935	1 231	2 122
West Adams CCD	55 347	713	4 280	2 981	1 495	1 239	4 187	7 653	32 799
Arvada city (part)	785	-	97	66	34	11	57	54	466
Berkley CDP	1 808	54	215	155	77	85	231	282	709
Brighton city (part)	-	-	-	-	-	-	-	-	-
Broomfield city (part)	3 666	-	67	63	72	39	176	316	2 933
Commerce City city (part)	-	-	-	-	-	-	-	-	-
Federal Heights city	621	9	29	9	8	8	68	108	382
Northglenn city (part)	7 496	46	720	807	217	150	594	1 041	3 921
North Washington CDP (part)	12	-	-	-	6	-	-	6	-
Sherrelwood CDP	4 043	114	544	400	131	123	385	679	1 667
Thornton city (part)	18 085	174	807	581	414	288	1 031	2 321	12 469
Twin Lakes CDP	1 318	40	290	100	40	38	136	227	447
Welby CDP	2 621	39	370	118	57	116	375	629	917
Westminster city (part)	12 267	212	947	588	362	329	970	1 603	7 256
Alamosa County	2 281	298	329	182	111	188	466	343	364
Alamosa CCD	2 169	279	313	175	101	181	441	325	354
Alamosa city	1 299	184	192	85	52	145	244	172	225
Alamosa East CDP	340	25	43	67	39	14	76	53	23
Mosca-Hooper CCD	112	19	16	7	10	7	25	18	10
Hooper town	17	7	-	-	3	2	-	2	3
Arapahoe County	112 113	1 168	6 595	5 189	3 443	2 858	9 348	15 180	68 332
East Arapahoe CCD	913	49	108	40	24	11	77	133	471
Aurora city (part)	54	-	9	-	11	-	1	-	33
Bennett town (part)	-	-	-	-	-	-	-	-	-
Byers CDP	234	14	32	10	4	2	19	51	102
Deer Trail town	135	31	25	6	-	9	24	28	12
Strasburg CDP (part)	129	4	14	-	-	-	6	31	74
South Aurora CCD	64 845	573	3 164	2 254	1 601	1 616	5 848	10 215	39 574
Aurora city (part)	50 525	567	3 004	1 870	1 341	1 462	5 411	9 343	27 527
Foxfield town	222	-	-	27	22	10	8	-	155
Glendale city	60	-	-	-	8	-	9	8	35
Southwest Arapahoe CCD	46 355	546	3 323	2 895	1 818	1 231	3 423	4 832	28 287
Aurora city (part)	27	-	-	-	6	7	-	-	14
Bow Mar town (part)	193	-	-	-	8	18	14	35	118
Castlewood CDP	7 220	23	194	514	260	132	316	668	5 113
Cherry Hills Village city	1 829	-	-	-	24	47	175	104	1 479
Columbine CDP (part)	505	-	9	14	32	43	16	71	320
Columbine Valley town	415	-	2	4	53	33	38	8	277
Englewood city	6 885	281	1 088	426	217	172	802	1 165	2 734
Greenwood Village city	2 948	7	12	39	81	99	287	142	2 281
Littleton city (part)	9 090	110	883	584	325	284	593	972	5 339
Sheridan city	857	42	123	54	38	26	109	133	332
Southglenn CDP	13 098	83	955	1 183	613	279	887	1 296	7 802
Archuleta County	1 777	178	235	148	54	115	239	250	558
Arboles CCD	83	16	17	2	3	10	14	17	4
Arboles CDP	32	4	7	2	-	8	5	2	4
Pagosa Springs CCD	1 694	162	218	146	51	105	225	233	554
Pagosa Springs town	262	52	40	26	15	29	42	31	27
Baca County	921	239	195	133	99	96	71	50	38
Campo CCD	67	21	9	15	10	6	2	-	4
Campo town	37	11	3	13	6	-	2	-	2
Pritchett CCD	58	23	18	10	3	2	-	2	-
Pritchett town	33	9	12	8	-	2	-	2	-
Springfield CCD	525	141	106	74	66	53	46	19	20
Springfield town	435	127	82	63	60	43	42	11	7
Vilas town	21	6	8	7	-	-	-	-	-
Walsh CCD	271	54	62	34	20	35	23	29	14
Two Buttes town	7	3	2	2	-	-	-	-	-
Walsh town	207	47	50	23	16	29	14	16	12
Bent County	881	167	206	77	80	97	144	57	53
Las Animas CCD	738	145	185	68	69	87	116	34	34
Las Animas city	606	104	154	64	51	78	101	24	30
McClave CCD	128	15	20	6	9	10	28	23	17
Purgatoire Valley CCD	15	7	1	3	2	-	-	-	2
Boulder County	61 616	358	4 212	4 169	2 179	1 278	3 287	5 113	41 020
Bald Mountain CCD	3 244	20	151	197	149	82	250	248	2 147
Boulder city (part)	95	-	9	-	-	-	-	-	86
Coal Creek CDP (part)	238	-	18	7	10	-	17	33	153
Eldora CDP	59	-	9	3	4	-	7	-	36
Gold Hill CDP	40	-	-	-	-	-	-	14	26
Jamestown town	75	-	10	9	-	3	18	4	31
Nederland town	341	5	16	29	8	13	19	38	213

Table 27. **Selected Monthly Owner Costs: 2000**—Con.

[Data based on a sample (except Tables 65-68). For information on confidentiality protection, coverage, sampling error, and nonsampling error, see Appendix G.
For location of definitions, see "How to Use This Census Report"]

State County County Subdivision Place	Specified owner-occupied housing units	Selected monthly owner costs							
		Less than $200	$200 to $299	$300 to $399	$400 to $499	$500 to $599	$600 to $799	$800 to $999	$1,000 or more
Boulder County—Con.									
Bald Mountain CCD—Con.									
Ward town	25	3	4	-	-	4	7	-	7
Boulder CCD	19 318	39	1 206	1 940	998	539	955	1 118	12 523
Boulder city (part)	14 281	31	943	1 504	770	420	675	859	9 079
Eldorado Springs CDP	88	-	13	12	-	6	11	-	46
Gunbarrel CDP (part)	2 210	-	144	227	79	55	121	152	1 432
Lafayette city (part)	90	-	7	7	7	-	-	-	69
Louisville city (part)	105	-	-	7	-	-	-	-	98
Superior town (part)	149	-	-	-	-	-	19	14	116
Lafayette-Louisville CCD	19 374	114	1 058	858	472	266	938	1 753	13 915
Broomfield city (part)	5 156	10	491	368	159	114	324	463	3 227
Erie town (part)	1 357	-	13	-	-	4	8	42	1 290
Lafayette city (part)	5 395	87	236	165	101	74	331	744	3 657
Louisville city (part)	4 834	9	278	187	101	35	195	417	3 612
Superior town (part)	1 652	8	-	20	9	-	45	43	1 527
Longmont CCD	19 372	165	1 756	1 154	541	387	1 130	1 979	12 260
Boulder city (part)	13	-	-	-	-	-	7	-	6
Gunbarrel CDP (part)	285	-	13	13	6	14	13	7	219
Longmont city (part)	15 789	147	1 551	857	381	307	927	1 772	9 847
Lyons town	391	2	36	36	14	14	26	28	235
Niwot CDP	1 152	-	35	72	39	19	58	33	896
Upper St. Vrain CCD	308	20	41	20	19	4	14	15	175
Allenspark CDP	180	8	41	6	13	4	8	13	87
Chaffee County	3 285	549	665	265	122	139	389	376	780
Buena Vista CCD	1 273	143	312	107	69	36	139	133	334
Buena Vista town	514	53	115	21	27	16	81	85	116
Salida CCD	2 012	406	353	158	53	103	250	243	446
Poncha Springs town	112	14	18	6	9	10	8	26	21
Salida city	1 255	318	237	84	26	66	183	123	218
Cheyenne County	375	105	87	30	23	21	43	30	36
Cheyenne Wells CCD	296	75	73	22	15	21	40	23	27
Cheyenne Wells town	247	66	59	17	13	15	37	19	21
Kit Carson CCD	79	30	14	8	8	-	3	7	9
Kit Carson town	63	30	11	4	6	-	-	7	5
Clear Creek County	2 434	66	218	137	83	93	193	318	1 326
Georgetown CCD	535	29	77	46	10	39	51	94	189
Downieville-Lawson-Dumont CDP	78	14	7	7	-	15	-	6	29
Empire town	58	5	4	6	2	-	12	13	16
Georgetown town	228	2	27	16	6	12	12	47	106
Silver Plume town	41	-	14	2	2	2	9	2	10
Idaho Springs CCD	1 899	37	141	91	73	54	142	224	1 137
Idaho Springs city	375	13	41	32	24	17	59	69	120
St. Mary's CDP	82	-	-	-	6	-	7	15	54
Conejos County	1 333	404	291	123	135	124	125	90	41
Antonito CCD	326	99	67	45	31	26	34	14	10
Antonito town	181	57	39	25	21	14	12	8	5
Conejos West CCD	84	20	25	2	4	8	7	12	6
La Jara CCD	575	165	115	41	72	57	56	47	22
La Jara town	170	39	26	16	23	24	13	15	14
Sanford town	138	28	41	11	16	13	23	4	2
Manassa CCD	348	120	84	35	28	33	28	17	3
Manassa town	197	73	47	22	17	12	13	10	3
Romeo town	52	15	21	-	4	8	4	-	-
Costilla County	679	188	187	76	27	62	60	42	37
Blanca CCD	288	83	51	30	9	34	28	20	33
Blanca town	86	15	24	11	5	14	9	2	6
Fort Garland CDP	65	12	11	5	-	18	6	5	8
San Luis CCD	391	105	136	46	18	28	32	22	4
San Luis town	162	39	56	21	5	10	19	8	4
Crowley County	565	134	112	64	65	43	76	33	38
Ordway CCD	482	112	91	56	61	37	62	32	31
Crowley town	46	14	13	7	7	-	2	1	2
Olney Springs town	80	15	10	14	6	13	19	-	3
Ordway town	284	68	58	19	44	14	37	28	16
Sugar City CCD	83	22	21	8	4	6	14	1	7
Sugar City town	78	22	21	8	4	6	14	1	2
Custer County	501	77	77	46	16	33	111	68	73
Westcliffe CCD	501	77	77	46	16	33	111	68	73
Silver Cliff town	98	26	26	2	-	8	17	11	8
Westcliffe town	69	9	21	11	-	2	10	2	14
Delta County	4 953	802	1 016	287	269	309	761	747	762
Cedaredge CCD	1 626	333	390	38	84	74	232	272	203
Cedaredge town	454	92	137	14	21	20	68	63	39
Orchard City town (part)	684	153	135	8	21	27	118	124	98
Delta CCD	2 071	256	350	151	140	177	348	329	320
Delta city	1 477	200	220	119	108	150	249	235	196
Hotchkiss CCD	522	84	126	43	16	26	75	65	87
Crawford town	60	12	9	2	-	7	16	13	1
Hotchkiss town	217	28	48	22	7	17	27	35	33
Orchard City town (part)	-	-	-	-	-	-	-	-	-
Paonia CCD	734	129	150	55	29	32	106	81	152
Paonia town	358	44	82	37	11	23	64	46	51
Denver County	104 286	3 685	11 228	6 642	3 746	3 381	11 130	14 752	49 722
Denver CCD	104 286	3 685	11 228	6 642	3 746	3 381	11 130	14 752	49 722
Denver city	104 286	3 685	11 228	6 642	3 746	3 381	11 130	14 752	49 722

Table 27. **Selected Monthly Owner Costs: 2000**—Con.

[Data based on a sample (except Tables 65-68). For information on confidentiality protection, coverage, sampling error, and nonsampling error, see Appendix G.
For location of definitions, see "How to Use This Census Report"]

State County County Subdivision Place	Specified owner-occupied housing units	Selected monthly owner costs							
		Less than $200	$200 to $299	$300 to $399	$400 to $499	$500 to $599	$600 to $799	$800 to $999	$1,000 or more
Dolores County	263	53	40	30	32	22	34	26	26
Dove Creek CCD	215	51	40	20	26	22	28	20	8
Dove Creek town	124	29	22	18	16	15	15	9	-
Rico CCD	48	2	-	10	6	-	6	6	18
Rico town	48	2	-	10	6	-	6	6	18
Douglas County	49 174	108	570	1 406	916	597	1 114	2 135	42 328
Castle Rock CCD	4 934	31	144	215	113	102	155	257	3 917
Castle Rock town (part)	3 407	8	117	153	51	74	94	168	2 742
Larkspur town	25	-	3	3	2	2	5	2	8
Perry Park CDP	417	-	-	22	30	6	30	18	311
Parker CCD	16 350	7	143	494	337	254	353	830	13 932
Aurora city (part)	-	-	-	-	-	-	-	-	-
Castle Rock town (part)	1 538	-	18	38	29	18	41	132	1 262
Cottonwood CDP	331	-	-	-	-	-	-	16	315
Franktown CDP	23	-	-	-	-	-	-	-	23
Grand View Estates CDP	240	-	-	34	-	-	-	27	179
Meridian CDP	-	-	-	-	-	-	-	-	-
Parker town	6 777	7	49	188	81	21	130	382	5 919
Stonegate CDP	1 757	-	-	-	-	40	32	22	1 663
The Pinery CDP	2 157	-	8	24	85	48	72	78	1 842
Sedalia CCD	27 890	70	283	697	466	241	606	1 048	24 479
Acres Green CDP	922	-	33	17	29	25	62	107	649
Carriage Club CDP	300	-	-	8	9	-	-	8	275
Castle Pines CDP	2 006	-	-	17	41	14	113	52	1 769
Castle Rock town (part)	13	-	-	-	-	-	-	-	13
Heritage Hills CDP	209	-	-	-	-	-	-	-	209
Highlands Ranch CDP	20 357	46	197	476	272	109	336	697	18 224
Littleton city (part)	11	-	-	-	-	-	-	-	11
Lone Tree city	1 371	-	-	51	53	43	17	32	1 175
Louviers CDP	94	-	15	6	-	-	14	-	59
Roxborough Park CDP	1 490	-	-	-	24	32	22	77	1 335
Sedalia CDP	43	-	6	8	6	-	-	6	17
Westcreek CDP	30	-	16	-	-	-	7	-	7
Eagle County	5 641	9	207	310	126	126	289	259	4 315
Basalt CCD	1 233	-	54	110	19	43	76	66	865
Basalt town (part)	338	-	12	27	3	11	17	37	231
El Jebel CDP	731	-	42	68	16	12	45	25	523
Eagle-Gypsum CCD	1 763	5	75	103	43	8	46	109	1 374
Eagle town	513	-	40	20	8	-	9	30	406
Edwards CDP (part)	245	-	-	7	-	-	18	9	211
Gypsum town	599	5	13	37	14	-	13	52	465
Minturn-Red Cliff CCD	2 645	4	78	97	64	75	167	84	2 076
Avon town	366	-	-	-	-	9	19	7	331
Eagle-Vail CDP	441	-	13	5	4	16	13	5	385
Edwards CDP (part)	967	-	9	35	18	17	69	18	801
Minturn town	145	-	15	25	7	7	13	7	71
Red Cliff town	58	4	15	7	6	-	9	6	11
Vail town	527	-	22	25	28	21	44	27	360
Elbert County	3 911	40	145	97	50	124	226	312	2 917
Agate CCD	34	10	6	-	2	2	6	2	6
Elizabeth CCD	3 721	18	104	90	37	112	182	286	2 892
Elizabeth town	294	-	13	5	6	13	29	57	171
Kiowa town	103	3	3	7	4	4	22	6	54
Ponderosa Park CDP	916	-	18	12	8	26	39	101	712
Simla CCD	156	12	35	7	11	10	38	24	19
Simla town	141	6	35	4	9	8	36	24	19
El Paso County	106 921	5 045	8 561	4 533	3 186	3 521	11 865	15 552	54 658
Black Forest-Peyton CCD	9 194	68	328	407	291	119	309	492	7 180
Black Forest CDP	3 233	36	171	193	46	18	83	224	2 462
Calhan town	192	18	34	17	8	-	31	25	59
Colorado Springs city (part)	147	-	16	-	-	-	-	-	131
Gleneagle CDP	1 248	6	29	54	59	16	23	32	1 029
Monument town (part)	133	-	3	-	-	-	-	4	126
Ramah town	37	-	11	4	-	2	6	10	4
Woodmoor CDP (part)	2 095	-	16	71	127	50	81	82	1 668
Cheyenne Mountain CCD	2 063	42	59	41	98	34	73	115	1 601
Colorado Springs city (part)	1 866	17	34	41	98	26	65	89	1 496
Colorado Springs CCD	73 194	4 085	6 451	3 462	2 305	2 711	8 945	10 940	34 295
Cimarron Hills CDP (part)	6	6	-	-	-	-	-	-	-
Colorado Springs city (part)	71 367	4 007	6 277	3 372	2 227	2 616	8 644	10 607	33 617
Fountain city (part)	128	11	17	6	5	-	21	20	48
Security-Widefield CDP (part)	-	-	-	-	-	-	-	-	-
Stratmoor CDP (part)	1 065	44	112	58	51	95	235	212	258
Elsmere CCD	6 267	114	287	65	62	150	415	1 001	4 173
Cimarron Hills CDP (part)	2 926	107	137	39	44	127	303	721	1 448
Colorado Springs city (part)	2 773	7	60	17	9	15	50	215	2 400
Fountain CCD	10 974	565	977	315	323	344	1 606	2 324	4 520
Colorado Springs city (part)	-	-	-	-	-	-	-	-	-
Fort Carson CDP	-	-	-	-	-	-	-	-	-
Fountain city (part)	2 949	63	162	72	104	116	393	731	1 308
Security-Widefield CDP (part)	7 858	494	803	234	219	228	1 205	1 572	3 103
Stratmoor CDP (part)	-	-	-	-	-	-	-	-	-
Monument CCD	2 844	105	264	161	34	106	340	302	1 532
Air Force Academy CDP	25	6	-	-	-	-	-	-	19
Colorado Springs city (part)	180	38	45	-	-	-	16	26	55
Manitou Springs city (part)	1 080	38	128	73	-	66	185	146	444
Monument town (part)	287	8	25	14	2	9	29	32	168
Palmer Lake town	587	12	26	22	11	21	61	79	355
Woodmoor CDP (part)	-	-	-	-	-	-	-	-	-
Pikes Peak CCD	1 061	35	158	64	37	30	103	98	536
Cascade-Chipita Park CDP	474	21	67	34	11	9	30	73	229
Colorado Springs city (part)	187	-	-	7	-	6	13	-	161
Green Mountain Falls town (part)	208	14	38	14	7	10	21	18	86
Manitou Springs city (part)	103	-	47	9	19	5	6	7	10

Table 27. **Selected Monthly Owner Costs: 2000**—Con.

[Data based on a sample (except Tables 65-68). For information on confidentiality protection, coverage, sampling error, and nonsampling error, see Appendix G.
For location of definitions, see "How to Use This Census Report"]

State County County Subdivision Place	Specified owner-occupied housing units	Selected monthly owner costs							
		Less than $200	$200 to $299	$300 to $399	$400 to $499	$500 to $599	$600 to $799	$800 to $999	$1,000 or more
El Paso County—Con.									
Southeastern El Paso CCD	1 324	31	37	18	36	27	74	280	821
Colorado Springs city (part)	-	-	-	-	-	-	-	-	-
Fountain city (part)	18	-	-	-	-	-	-	-	18
Fremont County	8 050	1 338	1 209	350	344	492	1 295	1 316	1 706
Canon City CCD	5 525	833	917	189	247	356	913	844	1 226
Brookside town	55	10	7	5	4	5	13	2	9
Canon City city	3 380	558	547	112	180	237	521	602	623
Florence city (part)	-	-	-	-	-	-	-	-	-
Lincoln Park CDP	977	167	155	28	34	63	207	82	241
Williamsburg town (part)	-	-	-	-	-	-	-	-	-
Cotopaxi CCD	575	85	96	30	21	56	77	102	108
Florence CCD	1 293	339	141	102	42	54	208	232	175
Coal Creek town	77	12	8	9	7	5	14	7	15
Florence city (part)	863	208	109	46	22	28	152	180	118
Rockvale town	107	41	14	11	5	11	14	-	11
Williamsburg town (part)	69	9	3	2	8	8	12	12	15
Penrose-Portland CCD	657	81	55	29	34	26	97	138	197
Penrose CDP	637	81	48	29	34	26	97	125	197
Garfield County	6 899	232	712	328	253	118	547	908	3 801
Glenwood Springs CCD	3 291	39	350	203	136	49	183	166	2 165
Carbondale town	757	-	83	33	8	-	36	30	567
Glenwood Springs city	1 326	21	210	110	61	14	66	89	755
Grand Valley CCD	760	69	132	41	45	35	82	162	194
Battlement Mesa CDP	589	50	105	41	40	21	51	134	147
Parachute town	87	-	17	-	5	7	23	13	22
New Castle CCD	1 358	53	90	37	25	19	125	203	806
New Castle town	475	16	21	8	-	11	20	73	326
Silt town	356	7	16	12	4	8	50	61	198
Rifle CCD	1 490	71	140	47	47	15	157	377	636
Rifle city	1 134	54	105	39	38	15	139	305	439
Gilpin County	1 363	96	106	46	22	41	123	118	811
Central City CCD	1 363	96	106	46	22	41	123	118	811
Black Hawk city	26	9	-	2	-	-	-	-	15
Central City city	110	5	15	13	-	10	20	11	36
Coal Creek CDP (part)	65	8	8	-	-	-	-	-	49
Grand County	2 350	133	187	143	61	97	310	385	1 034
Granby CCD	1 854	77	139	101	54	80	254	293	856
Fraser town	118	6	14	13	5	-	12	24	44
Granby town	266	16	22	8	2	15	54	36	113
Grand Lake town	83	5	10	8	2	7	3	15	33
Hot Sulphur Springs town (part)	104	2	6	4	7	5	27	19	34
Tabernash CDP	34	-	7	7	-	14	6	-	-
Winter Park town	103	-	7	6	11	7	5	18	49
Kremmling CCD	496	56	48	42	7	17	56	92	178
Hot Sulphur Springs town (part)	-	-	-	-	-	-	-	-	-
Kremmling town	312	32	24	30	4	15	49	63	95
Gunnison County	2 237	153	229	123	64	115	268	285	1 000
Crested Butte CCD	586	14	21	34	17	15	47	53	385
Crested Butte town	205	2	10	14	8	12	15	20	124
Mount Crested Butte town	79	-	-	5	-	-	9	15	50
Gunnison CCD	1 485	114	181	70	47	92	205	218	558
Gunnison city	618	73	97	28	10	49	99	103	159
Pitkin town	37	4	9	3	-	6	2	8	5
Sapinero CCD	50	7	7	7	-	8	7	-	14
Somerset CCD	116	18	20	12	-	-	9	14	43
Marble town	27	2	5	2	-	-	-	4	14
Hinsdale County	163	10	29	9	4	8	27	17	59
Lake City CCD	163	10	29	9	4	8	27	17	59
Lake City town	70	-	12	5	2	8	12	12	19
Huerfano County	1 302	258	261	139	80	98	232	139	95
Gardner CCD	47	5	10	11	5	-	16	-	-
La Veta CCD	300	16	41	32	25	21	52	61	52
La Veta town	197	16	31	19	16	21	36	38	20
Walsenburg CCD	955	237	210	96	50	77	164	78	43
Walsenburg city	816	199	197	83	50	66	148	43	30
Jackson County	224	62	54	14	12	11	19	27	25
Walden CCD	224	62	54	14	12	11	19	27	25
Walden town	131	40	35	8	10	7	15	5	11
Jefferson County	132 669	1 091	9 697	9 883	4 373	3 096	8 876	15 390	80 263
Central Jefferson CCD	6 719	33	285	424	262	83	398	382	4 852
Evergreen CDP	2 570	-	104	133	108	35	155	148	1 887
Indian Hills CDP	373	6	34	29	22	8	50	19	205
Kittredge CDP	244	-	25	25	-	7	36	27	124
Morrison town (part)	65	-	6	12	6	5	2	5	29
Golden CCD	7 082	29	454	458	272	176	377	623	4 693
Applewood CDP (part)	-	-	-	-	-	-	-	-	-
Arvada city (part)	50	-	-	-	-	-	-	-	50
Coal Creek CDP (part)	467	15	48	8	14	23	33	35	291
Genesee CDP	1 299	8	17	17	43	27	36	75	1 076
Golden city (part)	2 852	6	244	288	115	47	154	252	1 746
Morrison town (part)	20	-	-	6	-	-	-	8	6
West Pleasant View CDP (part)	74	-	-	5	-	-	-	19	50
Northeast Jefferson CCD	112 405	965	8 795	8 753	3 699	2 705	7 894	13 938	65 656
Applewood CDP (part)	2 114	12	142	317	187	69	118	128	1 141
Arvada city (part)	26 397	214	2 536	2 086	859	722	1 713	3 559	14 708
Bow Mar town (part)	78	-	-	-	2	4	11	10	51
Broomfield city (part)	386	-	28	-	-	-	27	60	271
Columbine CDP (part)	6 733	8	235	569	207	121	472	760	4 361
East Pleasant View CDP	64	-	14	-	-	-	-	12	38

Table 27. **Selected Monthly Owner Costs: 2000**—Con.

[Data based on a sample (except Tables 65-68). For information on confidentiality protection, coverage, sampling error, and nonsampling error, see Appendix G.
For location of definitions, see "How to Use This Census Report"]

State County County Subdivision Place	Specified owner-occupied housing units	Selected monthly owner costs							
		Less than $200	$200 to $299	$300 to $399	$400 to $499	$500 to $599	$600 to $799	$800 to $999	$1,000 or more
Jefferson County—Con.									
Northeast Jefferson CCD—Con.									
Edgewater city	993	44	164	84	19	42	94	179	367
Golden city (part)	238	8	24	-	14	10	21	34	127
Ken Caryl CDP	8 772	41	233	283	166	140	512	1 018	6 379
Lakeside town	-	-	-	-	-	-	-	-	-
Lakewood city	31 801	367	3 334	3 396	1 464	946	2 618	3 992	15 684
Littleton city (part)	-	-	-	-	-	-	-	-	-
Morrison town (part)	-	-	-	-	-	-	-	-	-
Mountain View town	144	14	11	5	3	2	28	40	41
Superior town (part)	-	-	-	-	-	-	-	-	-
Westminster city (part)	11 138	52	198	256	105	127	830	1 705	7 865
West Pleasant View CDP (part)	572	10	73	66	20	-	79	124	200
Wheat Ridge city	7 208	164	1 221	894	300	214	652	912	2 851
South Jefferson CCD	6 463	64	163	248	140	132	207	447	5 062
Aspen Park CDP	194	5	12	21	9	-	6	23	118
Columbine CDP (part)	-	-	-	-	-	-	-	-	-
Littleton city (part)	38	-	9	-	-	-	-	-	29
Morrison town (part)	-	-	-	-	-	-	-	-	-
Kiowa County	273	50	67	45	36	19	25	20	11
Eads CCD	212	33	56	37	25	17	23	14	7
Eads town	187	31	48	35	23	17	19	10	4
Haswell CCD	19	4	5	-	4	2	-	4	-
Haswell town	17	4	5	-	4	2	-	2	-
Sheridan Lake CCD	42	13	6	8	7	-	2	2	4
Sheridan Lake town	3	2	1	-	-	-	-	-	-
Kit Carson County	1 343	132	340	121	133	96	213	147	161
Burlington CCD	856	49	217	68	97	64	139	125	97
Bethune town	29	6	11	2	6	3	-	-	1
Burlington city	718	31	203	66	72	53	119	113	61
Flagler CCD	242	46	69	29	10	10	37	11	30
Flagler town	162	32	40	24	8	4	25	7	22
Seibert town	44	12	25	3	2	2	-	-	-
Stratton CCD	245	37	54	24	26	22	37	11	34
Stratton town	186	29	35	18	20	22	33	9	20
Vona town	29	6	13	4	6	-	-	-	-
Lake County	1 420	75	268	83	46	95	261	211	381
Leadville CCD	1 342	72	268	79	46	87	248	204	338
Leadville city	641	41	148	55	28	23	131	119	96
Leadville North CDP	461	26	95	17	8	39	77	57	142
Leadville North CCD	78	3	-	4	-	8	13	7	43
La Plata County	7 063	665	1 008	324	275	249	782	844	2 916
Bayfield CCD	1 338	89	120	73	25	25	182	211	613
Bayfield town	343	18	24	11	8	15	57	98	112
Durango CCD	4 733	430	756	198	193	179	485	515	1 977
Durango city	2 300	247	487	58	51	77	258	275	847
Durango Southwest CCD	441	49	33	15	18	15	49	65	197
Ignacio CCD	551	97	99	38	39	30	66	53	129
Ignacio town	125	20	23	6	24	4	19	15	14
Larimer County	52 235	1 152	4 985	3 148	1 683	1 456	4 264	7 026	28 521
Berthoud CCD	2 603	25	171	128	42	75	140	351	1 671
Berthoud town (part)	1 185	19	86	37	5	50	46	173	769
Campion CDP (part)	226	6	17	16	-	19	10	12	146
Estes Park CCD	3 002	120	420	335	233	185	308	300	1 101
Estes Park town	1 268	47	191	193	94	48	118	146	431
Fort Collins CCD	26 461	421	2 366	1 571	795	606	2 065	3 762	14 875
Fort Collins city (part)	21 441	322	1 888	1 286	550	517	1 573	3 015	12 290
Laporte CDP (part)	490	7	83	24	7	12	42	88	227
Livermore CCD	1 062	71	260	74	24	26	32	104	471
Red Feather Lakes CDP	186	25	97	-	9	13	-	13	29
Loveland CCD	17 173	503	1 671	950	506	489	1 565	2 303	9 186
Campion CDP (part)	167	9	26	8	29	-	9	36	50
Fort Collins city (part)	571	-	-	24	-	8	46	65	428
Loveland city	12 293	386	1 319	697	347	400	1 199	1 729	6 216
Windsor town (part)	100	-	-	-	-	-	-	-	100
Timnath-Wellington CCD	1 934	12	97	90	83	75	154	206	1 217
Fort Collins city (part)	-	-	-	-	-	-	-	-	-
Laporte CDP (part)	23	-	6	-	-	-	-	-	17
Timnath town	62	2	7	2	6	-	6	15	24
Wellington town	713	10	39	11	21	18	70	120	424
Windsor town (part)	14	-	6	-	8	-	-	-	-
Las Animas County	2 916	682	536	250	227	235	442	191	353
Aguilar CCD	167	46	57	9	16	15	12	9	3
Aguilar town	139	35	44	9	16	15	10	7	3
Branson CCD	21	13	-	4	-	-	2	-	2
Branson town	15	11	-	2	-	-	2	-	-
Kim CCD	29	10	14	-	3	-	2	-	-
Kim town	22	8	12	-	-	-	2	-	-
Model CCD	2	-	-	-	-	-	-	-	2
Trinidad CCD	2 491	537	411	216	197	211	412	173	334
Cokedale town	53	21	10	5	4	-	-	7	6
Starkville town	26	4	2	-	8	3	2	-	7
Trinidad city	2 092	447	341	172	164	186	355	152	275
Weston CCD	206	76	54	21	11	9	14	9	12
Lincoln County	840	106	164	56	49	82	161	102	120
Arriba CCD	77	12	15	7	6	13	12	5	7
Arriba town (part)	63	9	10	7	4	13	12	5	3
Hugo CCD	220	21	71	9	7	31	42	32	7
Arriba town (part)	-	-	-	-	-	-	-	-	-
Hugo town	207	21	67	7	7	31	39	32	3
Karval CCD	20	6	2	2	2	2	4	2	-

Table 27. **Selected Monthly Owner Costs: 2000**—Con.

[Data based on a sample (except Tables 65-68). For information on confidentiality protection, coverage, sampling error, and nonsampling error, see Appendix G.
For location of definitions, see "How to Use This Census Report"]

State County County Subdivision Place	Specified owner-occupied housing units	Selected monthly owner costs							
		Less than $200	$200 to $299	$300 to $399	$400 to $499	$500 to $599	$600 to $799	$800 to $999	$1,000 or more
Lincoln County—Con.									
Limon CCD	523	67	76	38	34	36	103	63	106
Genoa town	43	12	5	-	7	6	6	2	5
Limon town	418	53	64	38	16	30	81	49	87
Logan County	3 693	330	746	333	314	294	560	442	674
Crook CCD	53	4	9	12	10	3	-	-	15
Crook town	40	4	9	7	10	3	-	-	7
Fleming CCD	189	17	41	13	30	21	41	8	18
Fleming town	104	15	28	10	6	10	26	6	3
Sterling city (part)	9	-	-	-	4	-	5	-	-
Merino CCD	151	24	14	4	10	6	39	16	38
Atwood CDP	38	-	-	-	-	-	22	-	16
Merino town	74	19	12	4	8	6	11	9	5
Peetz CCD	98	10	31	6	21	12	8	1	9
Peetz town	70	5	24	4	13	7	8	-	9
Sterling CCD	3 202	275	651	298	243	252	472	417	594
Iliff town	43	12	11	5	-	5	3	7	-
Padroni CDP	16	7	-	-	-	-	6	-	3
Sterling city (part)	2 350	206	523	222	230	228	361	288	292
Mesa County	25 151	2 118	3 541	1 443	1 139	1 598	4 678	3 797	6 837
Clifton CCD	4 272	318	428	229	225	237	1 002	778	1 055
Clifton CDP (part)	2 049	164	149	46	119	117	644	453	357
Fruitvale CDP (part)	684	29	66	65	58	35	123	141	167
Grand Junction city (part)	-	-	-	-	-	-	-	-	-
Orchard Mesa CDP (part)	42	7	9	-	-	5	7	5	9
Palisade town	435	39	69	41	20	50	81	70	65
Collbran CCD	262	26	54	15	7	25	29	33	73
Collbran town	88	9	20	2	-	18	10	10	19
De Beque CCD	132	13	23	9	2	2	22	31	30
De Beque town	92	6	14	9	2	-	20	24	17
Fruita CCD	2 711	176	318	163	68	196	418	384	988
Fruita city (part)	1 266	109	135	66	22	95	247	243	349
Grand Junction city (part)	451	31	49	17	7	12	29	74	232
Glade Park-Gateway CCD	328	38	64	31	7	-	42	58	88
Fruita city (part)	64	-	20	-	-	-	19	25	-
Grand Junction city (part)	95	-	15	16	-	-	-	10	54
Redlands CDP (part)	24	9	7	-	-	-	-	8	-
Grand Junction CCD	17 095	1 529	2 605	985	793	1 109	3 132	2 475	4 467
Clifton CDP (part)	937	92	10	22	64	111	333	183	122
Fruitvale CDP (part)	1 351	96	246	40	32	65	198	298	376
Grand Junction city (part)	8 969	819	1 488	563	423	522	1 573	1 173	2 408
Orchard Mesa CDP (part)	1 766	165	243	71	74	139	460	310	304
Redlands CDP (part)	2 474	169	422	227	127	167	228	258	876
Whitewater-Kahnah Creek CCD	351	18	49	11	37	29	33	38	136
Orchard Mesa CDP (part)	-	-	-	-	-	-	-	-	-
Mineral County	172	30	41	18	10	17	20	19	17
Creede CCD	172	30	41	18	10	17	20	19	17
Creede town	76	18	27	8	4	6	7	4	2
Moffat County	2 189	166	308	106	95	132	411	434	537
Craig CCD	2 048	136	276	99	90	103	379	432	533
Craig city	1 738	90	232	84	90	97	344	338	463
Dinosaur CCD	75	18	18	7	5	12	9	2	4
Dinosaur town	65	14	16	7	5	8	9	2	4
Maybell-Powder Wash CCD	66	12	14	-	-	17	23	-	-
Montezuma County	3 634	456	533	167	223	272	762	519	702
Cortez CCD	2 417	253	311	93	163	214	566	362	455
Cortez city	1 607	193	171	71	113	150	449	235	225
Towaoc CDP (part)	-	-	-	-	-	-	-	-	-
Dolores CCD	541	45	98	41	28	23	97	70	139
Dolores town	179	21	33	13	16	15	32	31	18
Mancos CCD	416	43	58	18	21	18	92	79	87
Mancos town	200	29	37	10	9	5	52	29	29
Pleasant View CCD	50	-	7	-	7	14	-	8	14
Ute Mountain CCD	210	115	59	15	4	3	7	-	7
Towaoc CDP (part)	130	69	45	9	-	-	5	-	2
Montrose County	5 673	575	1 000	347	161	337	885	1 006	1 362
Montrose CCD	4 543	397	797	312	107	266	667	871	1 126
Montrose city	2 731	245	499	207	61	173	480	509	557
Nucla CCD	353	61	77	23	24	28	48	50	42
Naturita town	93	10	23	14	10	7	14	11	4
Nucla town	125	28	23	2	10	13	19	15	15
Olathe CCD	777	117	126	12	30	43	170	85	194
Olathe town	284	45	37	12	14	32	81	43	20
Morgan County	4 630	293	739	400	299	351	973	707	868
Brush CCD	1 402	91	201	150	103	84	333	193	247
Brush city	1 044	64	156	129	65	72	266	117	175
Hillrose town	27	-	5	6	6	-	4	3	3
Fort Morgan CCD	2 866	186	472	218	175	243	571	464	537
Fort Morgan city	2 226	151	367	166	135	213	510	335	349
Log Lane Village town	86	5	13	-	9	10	33	11	5
Weldona CCD	87	9	18	9	15	6	14	4	12
Wiggins CCD	275	7	48	23	6	18	55	46	72
Wiggins town	147	2	23	7	6	15	36	28	30
Otero County	4 303	935	818	368	320	437	674	395	356
Cheraw CCD	324	69	100	24	17	28	45	7	34
Cheraw town	47	6	10	9	10	1	11	-	-
Fowler CCD	421	103	86	37	41	33	72	41	8
Fowler town	350	92	71	26	34	25	65	31	6
La Junta CCD	2 107	367	379	182	120	219	372	238	230
La Junta city	1 741	296	296	172	102	181	320	197	177
Swink town	184	15	43	10	18	11	35	23	29

Table 27. **Selected Monthly Owner Costs: 2000**—Con.

[Data based on a sample (except Tables 65-68). For information on confidentiality protection, coverage, sampling error, and nonsampling error, see Appendix G.
For location of definitions, see "How to Use This Census Report"]

State County County Subdivision Place	Specified owner-occupied housing units	Selected monthly owner costs							
		Less than $200	$200 to $299	$300 to $399	$400 to $499	$500 to $599	$600 to $799	$800 to $999	$1,000 or more
Otero County—Con.									
Manzanola CCD	180	59	34	17	20	12	23	13	2
Manzanola town	108	37	16	11	19	8	12	5	-
Rocky Ford CCD	1 260	337	219	108	122	145	162	96	71
Rocky Ford city	949	251	164	75	108	108	103	82	58
Timpas CCD	11	-	-	-	-	-	-	-	11
Ouray County	641	27	95	83	46	15	35	58	282
Ouray CCD	641	27	95	83	46	15	35	58	282
Loghill Village CDP	82	-	6	8	10	2	-	8	48
Ouray city	170	9	25	31	15	2	9	16	63
Ridgway town	123	2	19	9	7	4	15	9	58
Park County	3 945	228	309	150	107	80	256	801	2 014
Fairplay CCD	3 657	166	251	130	86	76	238	751	1 959
Alma town	45	2	4	-	-	2	10	6	21
Fairplay town	117	-	12	8	3	-	15	29	50
Lake George CCD	288	62	58	20	21	4	18	50	55
Phillips County	932	146	182	103	83	100	151	100	67
Haxtun CCD	326	50	74	36	35	39	47	22	23
Haxtun town	269	48	68	22	32	30	31	19	19
Paoli town	11	-	-	2	2	-	4	3	-
Holyoke CCD	606	96	108	67	48	61	104	78	44
Holyoke city	556	84	104	67	44	55	87	78	37
Pitkin County	2 158	40	63	75	93	76	132	129	1 550
Aspen CCD	1 186	29	29	33	57	33	70	75	860
Aspen city (part)	755	14	21	27	51	22	30	66	524
Snowmass Village CCD	972	11	34	42	36	43	62	54	690
Aspen city (part)	-	-	-	-	-	-	-	-	-
Basalt town (part)	97	-	-	-	8	5	-	4	80
Snowmass Village town	263	3	7	3	7	15	25	19	184
Prowers County	2 523	430	407	294	246	261	428	212	245
Granada CCD	146	28	37	22	10	15	10	15	9
Granada town	103	16	28	15	6	10	7	15	6
Holly CCD	262	83	43	27	17	27	34	19	12
Hartman town	23	14	-	4	2	3	-	-	-
Holly town	189	53	33	21	15	18	32	11	6
Lamar CCD	2 091	310	327	243	215	212	384	176	224
Lamar city	1 708	283	278	194	164	189	328	121	151
Wiley town	96	13	10	4	16	11	12	18	12
Two Butte Creek CCD	24	9	-	2	4	7	-	2	-
Pueblo County	33 014	4 324	5 093	2 049	2 085	2 101	5 537	4 367	7 458
Avondale CCD	392	42	37	24	63	23	49	64	90
Avondale CDP	184	26	32	19	26	17	27	25	12
Colorado City-Rye CCD	807	25	138	22	41	23	148	159	251
Beulah Valley CDP (part)	-	-	-	-	-	-	-	-	-
Colorado City CDP	471	-	75	12	28	18	93	83	162
Rye town	42	2	9	3	2	-	10	10	6
Huerfano Valley CCD	48	-	12	8	-	5	11	4	8
Northeast Pueblo CCD	114	18	18	12	5	17	16	9	19
Boone town	71	15	9	5	5	12	14	9	2
Pueblo CCD	25 041	4 031	4 152	1 460	1 705	1 837	4 538	2 958	4 360
Beulah Valley CDP (part)	235	13	28	26	34	8	26	17	83
Pueblo city (part)	24 248	3 955	4 034	1 362	1 650	1 804	4 416	2 857	4 170
Pueblo West CCD	4 201	66	366	216	142	81	543	882	1 905
Pueblo West CDP	4 172	66	360	210	136	81	543	871	1 905
St. Charles Mesa CCD	2 411	142	370	307	129	115	232	291	825
Pueblo city (part)	-	-	-	-	-	-	-	-	-
Salt Creek CDP	153	45	17	-	33	23	18	11	6
Rio Blanco County	1 113	201	184	44	80	95	209	141	159
Meeker CCD	655	141	131	32	51	44	84	89	83
Meeker town	493	113	91	32	32	40	72	58	55
Rangely CCD	458	60	53	12	29	51	125	52	76
Rangely town	415	53	49	12	29	51	109	42	70
Rio Grande County	2 129	361	428	157	167	164	274	299	279
Del Norte CCD	845	159	168	72	65	79	114	86	102
Del Norte town	347	65	74	30	44	52	32	31	19
South Fork town	141	19	35	17	7	4	7	19	33
Monte Vista CCD	1 132	177	225	60	92	81	148	198	151
Monte Vista city	836	141	171	51	77	53	114	145	84
Sargent CCD	152	25	35	25	10	4	12	15	26
Center town (part)	-	-	-	-	-	-	-	-	-
Routt County	3 288	56	214	266	85	124	199	435	1 909
Hayden CCD	328	12	44	22	6	17	47	67	113
Hayden town	295	12	35	17	6	17	43	67	98
Oak Creek CCD	474	16	37	58	34	25	52	60	192
Oak Creek town	175	4	15	15	11	19	40	27	44
Steamboat Springs CCD	2 378	17	110	179	41	77	87	291	1 576
Steamboat Springs city	1 642	7	60	156	41	46	56	172	1 104
Yampa CCD	108	11	23	7	4	5	13	17	28
Yampa town	99	9	21	4	4	5	13	17	26
Saguache County	841	226	143	99	100	57	81	79	56
Center CCD	431	113	64	39	62	43	51	35	24
Center town (part)	347	98	44	31	53	34	47	22	18
Cochetopa CCD	-	-	-	-	-	-	-	-	-
Saguache CCD	410	113	79	60	38	14	30	44	32
Bonanza town	8	3	3	-	-	-	-	-	2
Crestone town	26	13	-	2	9	-	-	2	-
Moffat town	18	6	3	6	-	-	-	3	-
Saguache town	105	30	28	15	10	7	8	7	-

Table 27. **Selected Monthly Owner Costs: 2000**—Con.

[Data based on a sample (except Tables 65-68). For information on confidentiality protection, coverage, sampling error, and nonsampling error, see Appendix G.
For location of definitions, see "How to Use This Census Report"]

State County County Subdivision Place	Specified owner-occupied housing units	Selected monthly owner costs							
		Less than $200	$200 to $299	$300 to $399	$400 to $499	$500 to $599	$600 to $799	$800 to $999	$1,000 or more
San Juan County	142	4	35	21	13	10	29	13	17
Silverton CCD	142	4	35	21	13	10	29	13	17
Silverton town	142	4	35	21	13	10	29	13	17
San Miguel County	910	30	63	42	32	25	78	69	571
Gladel CCD	8	4	2	-	-	-	-	2	-
Norwood CCD	158	4	29	13	9	4	23	28	48
Norwood town	81	-	19	10	4	2	13	19	14
Telluride CCD	744	22	32	29	23	21	55	39	523
Mountain Village town	48	-	-	-	-	-	4	9	35
Ophir town	25	-	6	3	-	-	4	-	12
Sawpit town	2	-	-	-	-	-	2	-	-
Telluride town	244	-	5	24	10	19	10	5	171
Sedgwick County	612	135	154	89	54	48	56	44	32
Julesburg CCD	578	126	146	86	54	48	48	38	32
Julesburg town	384	76	105	63	33	31	31	22	23
Ovid town	90	30	23	13	7	-	5	10	2
Sedgwick town	53	11	16	1	7	11	5	-	2
Table Land CCD	34	9	8	3	-	-	8	6	-
Summit County	3 232	11	141	166	107	68	149	240	2 350
Breckenridge CCD	1 906	3	78	81	65	58	73	160	1 388
Blue River town	178	3	-	-	7	4	10	13	141
Breckenridge town	157	-	6	14	-	5	-	10	122
Frisco town	310	-	11	28	10	5	12	17	227
Keystone CDP (part)	34	-	-	-	-	-	2	29	3
Montezuma town	9	-	2	3	-	-	-	2	2
Silverthorne town (part)	-	-	-	-	-	-	-	-	-
Silverthorne CCD	1 326	8	63	85	42	10	76	80	962
Dillon town	112	-	2	15	12	2	12	2	67
Keystone CDP (part)	13	-	-	7	-	-	-	-	6
Silverthorne town (part)	429	-	17	12	11	5	32	4	348
Teller County	5 028	161	416	346	88	152	449	686	2 730
Cripple Creek CCD	609	46	82	48	24	47	89	100	173
Cripple Creek city	218	18	27	8	4	22	31	44	64
Victor city	110	6	29	16	5	13	22	11	8
Divide CCD	4 419	115	334	298	64	105	360	586	2 557
Green Mountain Falls town (part)	13	-	-	4	-	-	2	-	7
Woodland Park city	1 780	18	119	128	10	40	96	285	1 084
Washington County	795	127	202	71	64	92	121	58	60
Akron CCD	531	59	143	49	33	60	84	55	48
Akron town	450	59	131	49	33	50	55	42	31
Cope CCD	44	6	10	6	8	4	10	-	-
Linden CCD	36	8	10	2	4	6	-	2	4
Otis CCD	184	54	39	14	19	22	27	1	8
Otis town	138	40	29	12	13	20	19	1	4
Weld County	32 385	922	3 434	1 938	1 073	998	3 436	5 028	15 556
Ault CCD	811	42	88	67	31	52	108	150	273
Ault town	301	13	41	23	5	27	57	51	84
Nunn town	90	7	10	11	5	7	8	15	27
Pierce town	209	11	28	10	2	9	40	49	60
Severance town (part)	6	-	-	-	-	-	-	-	6
Erie-Frederick CCD	2 807	20	183	157	97	98	234	300	1 718
Broomfield city (part)	-	-	-	-	-	-	-	-	-
Dacono city	394	-	40	9	27	-	65	86	167
Erie town (part)	527	9	35	21	5	5	37	59	356
Firestone town	432	2	28	16	6	7	59	35	279
Frederick town	697	4	32	37	6	23	27	77	491
Longmont city (part)	-	-	-	-	-	-	-	-	-
Northglenn city (part)	-	-	-	-	-	-	-	-	-
Thornton city (part)	-	-	-	-	-	-	-	-	-
Fort Lupton CCD	1 754	49	168	86	82	34	197	197	941
Aristocrat Ranchettes CDP (part)	80	6	9	-	-	-	-	-	65
Brighton city (part)	45	-	-	-	-	-	-	-	45
Fort Lupton city (part)	1 278	16	108	65	82	28	153	189	637
Greeley CCD	17 333	583	2 111	1 105	603	552	2 033	3 059	7 287
Eaton town	713	8	97	45	12	11	76	141	323
Evans city	1 600	65	154	42	67	59	261	367	585
Garden City town	16	8	4	-	-	-	3	-	1
Greeley city (part)	13 502	443	1 664	945	459	432	1 548	2 290	5 721
Grover CCD	43	12	16	9	-	2	4	-	-
Grover town	20	8	8	2	-	2	-	-	-
Johnstown-Milliken CCD	2 979	65	194	109	87	81	249	336	1 858
Berthoud town (part)	-	-	-	-	-	-	-	-	-
Greeley city (part)	-	-	-	-	-	-	-	-	-
Johnstown town	934	12	92	46	26	30	88	83	557
Longmont city (part)	-	-	-	-	-	-	-	-	-
Mead town	560	12	25	10	10	13	22	47	421
Milliken town	660	4	37	17	19	35	48	113	387
Keenesburg-Hudson CCD	1 317	22	173	63	40	35	165	217	602
Aristocrat Ranchettes CDP (part)	31	-	7	-	-	-	6	5	13
Brighton city (part)	-	-	-	-	-	-	-	-	-
Fort Lupton city (part)	-	-	-	-	-	-	-	-	-
Hudson town	310	1	38	6	7	21	50	86	101
Keenesburg town	221	4	46	7	7	5	35	22	95
Lochbuie town	206	3	15	11	-	7	28	36	106
Kersey-Gill CCD	669	32	106	32	12	20	72	103	292
Kersey town	283	6	55	6	6	4	31	53	122
La Salle-Gilcrest CCD	963	16	128	61	27	64	117	179	371
Gilcrest town	245	5	28	17	6	10	38	51	90
La Salle town	514	9	77	38	21	42	75	91	161
Platteville CCD	622	24	55	30	23	26	70	107	287
Platteville town	462	10	37	27	19	19	60	75	215
Raymer CCD	46	9	13	2	5	2	-	-	15
Raymer town	22	5	9	2	2	2	-	-	2

Table 27. **Selected Monthly Owner Costs: 2000**—Con.

[Data based on a sample (except Tables 65-68). For information on confidentiality protection, coverage, sampling error, and nonsampling error, see Appendix G.
For location of definitions, see "How to Use This Census Report"]

State **County** **County Subdivision** **Place**	Specified owner-occupied housing units	Selected monthly owner costs							
		Less than $200	$200 to $299	$300 to $399	$400 to $499	$500 to $599	$600 to $799	$800 to $999	$1,000 or more
Weld County—Con.									
Windsor CCD	3 041	48	199	217	66	32	187	380	1 912
Greeley city (part)	6	-	-	-	-	-	-	6	-
Severance town (part)	141	1	2	5	2	3	12	32	84
Windsor town (part)	2 527	47	161	169	44	18	152	325	1 611
Yuma County	1 769	324	304	133	148	223	256	226	155
South Divide CCD	99	25	20	6	6	35	7	-	-
Wray CCD	705	147	130	68	52	59	94	92	63
Wray city	533	109	103	56	41	47	80	50	47
Yuma CCD	965	152	154	59	90	129	155	134	92
Eckley town	33	13	2	2	5	6	5	-	-
Yuma city	814	126	138	47	74	117	135	106	71

Table 28. **Selected Monthly Owner Costs: 2000**

[Data based on a sample (except Tables 65-68). For information on confidentiality protection, coverage, sampling error, and nonsampling error, see Appendix G.
For location of definitions, see "How to Use This Census Report"]

State County Place	Specified owner-occupied housing units	Selected monthly owner costs							
		Less than $200	$200 to $299	$300 to $399	$400 to $499	$500 to $599	$600 to $799	$800 to $999	$1,000 or more
The State	**903 259**	**33 794**	**80 693**	**52 136**	**31 734**	**29 577**	**85 160**	**114 041**	**476 124**
COUNTY									
Adams County	73 100	1 230	6 072	3 822	2 078	1 915	6 505	10 878	40 600
Alamosa County	2 281	298	329	182	111	188	466	343	364
Arapahoe County	112 113	1 168	6 595	5 189	3 443	2 858	9 348	15 180	68 332
Archuleta County	1 777	178	235	148	54	115	239	250	558
Baca County	921	239	195	133	99	96	71	50	38
Bent County	881	167	206	77	80	97	144	57	53
Boulder County	61 616	358	4 212	4 169	2 179	1 278	3 287	5 113	41 020
Chaffee County	3 285	549	665	265	122	139	389	376	780
Cheyenne County	375	105	87	30	23	21	43	30	36
Clear Creek County	2 434	66	218	137	83	93	193	318	1 326
Conejos County	1 333	404	291	123	135	124	125	90	41
Costilla County	679	188	187	76	27	62	60	42	37
Crowley County	565	134	112	64	65	43	76	33	38
Custer County	501	77	77	46	16	33	111	68	73
Delta County	4 953	802	1 016	287	269	309	761	747	762
Denver County	104 286	3 685	11 228	6 642	3 746	3 381	11 130	14 752	49 722
Dolores County	263	53	40	30	32	22	34	26	26
Douglas County	49 174	108	570	1 406	916	597	1 114	2 135	42 328
Eagle County	5 641	9	207	310	126	126	289	259	4 315
Elbert County	3 911	40	145	97	50	124	226	312	2 917
El Paso County	106 921	5 045	8 561	4 533	3 186	3 521	11 865	15 552	54 658
Fremont County	8 050	1 338	1 209	350	344	492	1 295	1 316	1 706
Garfield County	6 899	232	712	328	253	118	547	908	3 801
Gilpin County	1 363	96	106	46	22	41	123	118	811
Grand County	2 350	133	187	143	61	97	310	385	1 034
Gunnison County	2 237	153	229	123	64	115	268	285	1 000
Hinsdale County	163	10	29	9	4	8	27	17	59
Huerfano County	1 302	258	261	139	80	98	232	139	95
Jackson County	224	62	54	14	12	11	19	27	25
Jefferson County	132 669	1 091	9 697	9 883	4 373	3 096	8 876	15 390	80 263
Kiowa County	273	50	67	45	36	19	25	20	11
Kit Carson County	1 343	132	340	121	133	96	213	147	161
Lake County	1 420	75	268	83	46	95	261	211	381
La Plata County	7 063	665	1 008	324	275	249	782	844	2 916
Larimer County	52 235	1 152	4 985	3 148	1 683	1 456	4 264	7 026	28 521
Las Animas County	2 916	682	536	250	227	235	442	191	353
Lincoln County	840	106	164	56	49	82	161	102	120
Logan County	3 693	330	746	333	314	294	560	442	674
Mesa County	25 151	2 118	3 541	1 443	1 139	1 598	4 678	3 797	6 837
Mineral County	172	30	41	18	10	17	20	19	17
Moffat County	2 189	166	308	106	95	132	411	434	537
Montezuma County	3 634	456	533	167	223	272	762	519	702
Montrose County	5 673	575	1 000	347	161	337	885	1 006	1 362
Morgan County	4 630	293	739	400	299	351	973	707	868
Otero County	4 303	935	818	368	320	437	674	395	356
Ouray County	641	27	95	83	46	15	35	58	282
Park County	3 945	228	309	150	107	80	256	801	2 014
Phillips County	932	146	182	103	83	100	151	100	67
Pitkin County	2 158	40	63	75	93	76	132	129	1 550
Prowers County	2 523	430	407	294	246	261	428	212	245
Pueblo County	33 014	4 324	5 093	2 049	2 085	2 101	5 537	4 367	7 458
Rio Blanco County	1 113	201	184	44	80	95	209	141	159
Rio Grande County	2 129	361	428	157	167	164	274	299	279
Routt County	3 288	56	214	266	85	124	199	435	1 909
Saguache County	841	226	143	99	100	57	81	79	56
San Juan County	142	4	35	21	13	10	29	13	17
San Miguel County	910	30	63	42	32	25	78	69	571
Sedgwick County	612	135	154	89	54	48	56	44	32
Summit County	3 232	11	141	166	107	68	149	240	2 350
Teller County	5 028	161	416	346	88	152	449	686	2 730
Washington County	795	127	202	71	64	92	121	58	60
Weld County	32 385	922	3 434	1 938	1 073	998	3 436	5 028	15 556
Yuma County	1 769	324	304	133	148	223	256	226	155
PLACE									
Acres Green CDP, Douglas County	922	-	33	17	29	25	62	107	649
Aguilar town, Las Animas County	139	35	44	9	16	15	10	7	3
Air Force Academy CDP, El Paso County	25	6	-	-	-	-	-	-	19
Akron town, Washington County	450	59	131	49	33	50	55	42	31
Alamosa city, Alamosa County	1 299	184	192	85	52	145	244	172	225
Alamosa East CDP, Alamosa County	340	25	43	67	39	14	76	53	23
Allenspark CDP, Boulder County	180	8	41	6	13	4	8	13	87
Alma town, Park County	45	2	4	-	-	2	10	6	21
Antonito town, Conejos County	181	57	39	25	21	14	12	8	5
Applewood CDP, Jefferson County	2 114	12	142	317	187	69	118	128	1 141
Arboles CDP, Archuleta County	32	4	7	2	-	8	5	2	4
Aristocrat Ranchettes CDP, Weld County	111	6	16	-	-	-	6	5	78
Arriba town, Lincoln County	63	9	10	7	4	13	12	5	3
Arvada city	27 232	214	2 633	2 152	893	733	1 770	3 613	15 224
Adams County (part)	785	-	97	66	34	11	57	54	466
Jefferson County (part)	26 447	214	2 536	2 086	859	722	1 713	3 559	14 758
Aspen city, Pitkin County	755	14	21	27	51	22	30	66	524
Aspen Park CDP, Jefferson County	194	5	12	21	9	-	6	23	118
Atwood CDP, Logan County	38	-	-	-	-	-	22	-	16
Ault town, Weld County	301	13	41	23	5	27	57	51	84

Table 28. **Selected Monthly Owner Costs: 2000**—Con.

[Data based on a sample (except Tables 65-68). For information on confidentiality protection, coverage, sampling error, and nonsampling error, see Appendix G.
For location of definitions, see "How to Use This Census Report"]

State County Place	Specified owner-occupied housing units	Selected monthly owner costs							
		Less than $200	$200 to $299	$300 to $399	$400 to $499	$500 to $599	$600 to $799	$800 to $999	$1,000 or more
PLACE—Con.									
Aurora city	56 114	682	3 565	2 134	1 480	1 636	6 347	10 574	29 696
Adams County (part)	5 508	115	552	264	122	167	935	1 231	2 122
Arapahoe County (part)	50 606	567	3 013	1 870	1 358	1 469	5 412	9 343	27 574
Douglas County (part)	-	-	-	-	-	-	-	-	-
Avon town, Eagle County	366	-	-	-	-	9	19	7	331
Avondale CDP, Pueblo County	184	26	32	19	26	17	27	25	12
Basalt town	435	-	12	27	11	16	17	41	311
Eagle County (part)	338	-	12	27	3	11	17	37	231
Pitkin County (part)	97	-	-	-	8	5	-	4	80
Battlement Mesa CDP, Garfield County	589	50	105	41	40	21	51	134	147
Bayfield town, La Plata County	343	18	24	11	8	15	57	98	112
Bennett town	426	14	33	10	6	16	54	98	195
Adams County (part)	426	14	33	10	6	16	54	98	195
Arapahoe County (part)	-	-	-	-	-	-	-	-	-
Berkley CDP, Adams County	1 808	54	215	155	77	85	231	282	709
Berthoud town	1 185	19	86	37	5	50	46	173	769
Larimer County (part)	1 185	19	86	37	5	50	46	173	769
Weld County (part)	-	-	-	-	-	-	-	-	-
Bethune town, Kit Carson County	29	6	11	2	6	3	-	-	1
Beulah Valley CDP, Pueblo County	235	13	28	26	34	8	26	17	83
Black Forest CDP, El Paso County	3 233	36	171	193	46	18	83	224	2 462
Black Hawk city, Gilpin County	26	9	-	2	-	-	-	-	15
Blanca town, Costilla County	86	15	24	11	5	14	9	2	6
Blue River town, Summit County	178	3	-	-	7	4	10	13	141
Bonanza town, Saguache County	8	3	3	-	-	-	-	-	2
Boone town, Pueblo County	71	15	9	5	5	12	14	9	2
Boulder city, Boulder County	14 389	31	952	1 504	770	420	682	859	9 171
Bow Mar town	271	-	-	-	10	22	25	45	169
Arapahoe County (part)	193	-	-	-	8	18	14	35	118
Jefferson County (part)	78	-	-	-	2	4	11	10	51
Branson town, Las Animas County	15	11	-	2	-	-	2	-	-
Breckenridge town, Summit County	157	-	6	14	-	5	-	10	122
Brighton city	4 178	92	430	217	109	68	341	671	2 250
Adams County (part)	4 133	92	430	217	109	68	341	671	2 205
Weld County (part)	45	-	-	-	-	-	-	-	45
Brookside town, Fremont County	55	10	7	5	4	5	13	2	9
Broomfield city	9 208	10	586	431	231	153	527	839	6 431
Adams County (part)	3 666	-	67	63	72	39	176	316	2 933
Boulder County (part)	5 156	10	491	368	159	114	324	463	3 227
Jefferson County (part)	386	-	28	-	-	-	27	60	271
Weld County (part)	-	-	-	-	-	-	-	-	-
Brush city, Morgan County	1 044	64	156	129	65	72	266	117	175
Buena Vista town, Chaffee County	514	53	115	21	27	16	81	85	116
Burlington city, Kit Carson County	718	31	203	66	72	53	119	113	61
Byers CDP, Arapahoe County	234	14	32	10	4	2	19	51	102
Calhan town, El Paso County	192	18	34	17	8	-	31	25	59
Campion CDP, Larimer County	393	15	43	24	29	19	19	48	196
Campo town, Baca County	37	11	3	13	6	-	2	-	2
Canon City city, Fremont County	3 380	558	547	112	180	237	521	602	623
Carbondale town, Garfield County	757	-	83	33	8	-	36	30	567
Carriage Club CDP, Douglas County	300	-	-	8	9	-	-	8	275
Cascade-Chipita Park CDP, El Paso County	474	21	67	34	11	9	30	73	229
Castle Pines CDP, Douglas County	2 006	-	-	17	41	14	113	52	1 769
Castle Rock town, Douglas County	4 958	8	135	191	80	92	135	300	4 017
Castlewood CDP, Arapahoe County	7 220	23	194	514	260	132	316	668	5 113
Cedaredge town, Delta County	454	92	137	14	21	20	68	63	39
Center town	347	98	44	31	53	34	47	22	18
Rio Grande County (part)	-	-	-	-	-	-	-	-	-
Saguache County (part)	347	98	44	31	53	34	47	22	18
Central City city, Gilpin County	110	5	15	13	-	10	20	11	36
Cheraw town, Otero County	47	6	10	9	10	1	11	-	-
Cherry Hills Village city, Arapahoe County	1 829	-	-	-	24	47	175	104	1 479
Cheyenne Wells town, Cheyenne County	247	66	59	17	13	15	37	19	21
Cimarron Hills CDP, El Paso County	2 932	113	137	39	44	127	303	721	1 448
Clifton CDP, Mesa County	2 986	256	159	68	183	228	977	636	479
Coal Creek CDP	770	23	74	15	24	23	50	68	493
Boulder County (part)	238	-	18	7	10	-	17	33	153
Gilpin County (part)	65	8	8	-	-	-	-	-	49
Jefferson County (part)	467	15	48	8	14	23	33	35	291
Coal Creek town, Fremont County	77	12	8	9	7	5	14	7	15
Cokedale town, Las Animas County	53	21	10	5	4	-	-	7	6
Collbran town, Mesa County	88	9	20	2	-	18	10	10	19
Colorado City CDP, Pueblo County	471	-	75	12	28	18	93	83	162
Colorado Springs city, El Paso County	76 520	4 069	6 432	3 437	2 334	2 663	8 788	10 937	37 860
Columbine CDP	7 238	8	244	583	239	164	488	831	4 681
Arapahoe County (part)	505	-	9	14	32	43	16	71	320
Jefferson County (part)	6 733	8	235	569	207	121	472	760	4 361

Table 28. **Selected Monthly Owner Costs: 2000**—Con.

[Data based on a sample (except Tables 65-68). For information on confidentiality protection, coverage, sampling error, and nonsampling error, see Appendix G.
For location of definitions, see "How to Use This Census Report"]

State County Place	Specified owner-occupied housing units	Selected monthly owner costs							
		Less than $200	$200 to $299	$300 to $399	$400 to $499	$500 to $599	$600 to $799	$800 to $999	$1,000 or more
PLACE—Con.									
Columbine Valley town, Arapahoe County	415	-	2	4	53	33	38	8	277
Commerce City city, Adams County	3 362	184	401	110	129	252	610	756	920
Cortez city, Montezuma County	1 607	193	171	71	113	150	449	235	225
Cottonwood CDP, Douglas County	331	-	-	-	-	-	-	16	315
Craig city, Moffat County	1 738	90	232	84	90	97	344	338	463
Crawford town, Delta County	60	12	9	2	-	7	16	13	1
Creede town, Mineral County	76	18	27	8	4	6	7	4	2
Crested Butte town, Gunnison County	205	2	10	14	8	12	15	20	124
Crestone town, Saguache County	26	13	-	2	9	-	-	2	-
Cripple Creek city, Teller County	218	18	27	8	4	22	31	44	64
Crook town, Logan County	40	4	9	7	10	3	-	-	7
Crowley town, Crowley County	46	14	13	7	7	-	2	1	2
Dacono city, Weld County	394	-	40	9	27	-	65	86	167
De Beque town, Mesa County	92	6	14	9	2	-	20	24	17
Deer Trail town, Arapahoe County	135	31	25	6	-	9	24	28	12
Del Norte town, Rio Grande County	347	65	74	30	44	52	32	31	19
Delta city, Delta County	1 477	200	220	119	108	150	249	235	196
Denver city, Denver County	104 286	3 685	11 228	6 642	3 746	3 381	11 130	14 752	49 722
Derby CDP, Adams County	1 228	51	156	56	117	105	225	261	257
Dillon town, Summit County	112	-	2	15	12	2	12	2	67
Dinosaur town, Moffat County	65	14	16	7	5	8	9	2	4
Dolores town, Montezuma County	179	21	33	13	16	15	32	31	18
Dove Creek town, Dolores County	124	29	22	18	16	15	15	9	-
Downieville-Lawson-Dumont CDP, Clear Creek County	78	14	7	7	-	15	-	6	29
Durango city, La Plata County	2 300	247	487	58	51	77	258	275	847
Eads town, Kiowa County	187	31	48	35	23	17	19	10	4
Eagle town, Eagle County	513	-	40	20	8	-	9	30	406
Eagle-Vail CDP, Eagle County	441	-	13	5	4	16	13	5	385
East Pleasant View CDP, Jefferson County	64	-	14	-	-	-	-	12	38
Eaton town, Weld County	713	8	97	45	12	11	76	141	323
Eckley town, Yuma County	33	13	2	2	5	6	5	-	-
Edgewater city, Jefferson County	993	44	164	84	19	42	94	179	367
Edwards CDP, Eagle County	1 212	-	9	42	18	17	87	27	1 012
Eldora CDP, Boulder County	59	-	9	3	4	-	7	-	36
Eldorado Springs CDP, Boulder County	88	-	13	12	-	6	11	-	46
Elizabeth town, Elbert County	294	-	13	5	6	13	29	57	171
El Jebel CDP, Eagle County	731	-	42	68	16	12	45	25	523
Empire town, Clear Creek County	58	5	4	6	2	-	12	13	16
Englewood city, Arapahoe County	6 885	281	1 088	426	217	172	802	1 165	2 734
Erie town	1 884	9	48	21	5	9	45	101	1 646
Boulder County (part)	1 357	-	13	-	-	4	8	42	1 290
Weld County (part)	527	9	35	21	5	5	37	59	356
Estes Park town, Larimer County	1 268	47	191	193	94	48	118	146	431
Evans city, Weld County	1 600	65	154	42	67	59	261	367	585
Evergreen CDP, Jefferson County	2 570	-	104	133	108	35	155	148	1 887
Fairplay town, Park County	117	-	12	8	3	-	15	29	50
Federal Heights city, Adams County	621	9	29	9	8	8	68	108	382
Firestone town, Weld County	432	2	28	16	6	7	59	35	279
Flagler town, Kit Carson County	162	32	40	24	8	4	25	7	22
Fleming town, Logan County	104	15	28	10	6	10	26	6	3
Florence city, Fremont County	863	208	109	46	22	28	152	180	118
Fort Carson CDP, El Paso County	-	-	-	-	-	-	-	-	-
Fort Collins city, Larimer County	22 012	322	1 888	1 310	550	525	1 619	3 080	12 718
Fort Garland CDP, Costilla County	65	12	11	5	-	18	6	5	8
Fort Lupton city, Weld County	1 278	16	108	65	82	28	153	189	637
Fort Morgan city, Morgan County	2 226	151	367	166	135	213	510	335	349
Fountain city, El Paso County	3 095	74	179	78	109	116	414	751	1 374
Fowler town, Otero County	350	92	71	26	34	25	65	31	6
Foxfield town, Arapahoe County	222	-	-	27	22	10	8	-	155
Franktown CDP, Douglas County	23	-	-	-	-	-	-	-	23
Fraser town, Grand County	118	6	14	13	5	-	12	24	44
Frederick town, Weld County	697	4	32	37	6	23	27	77	491
Frisco town, Summit County	310	-	11	28	10	5	12	17	227
Fruita city, Mesa County	1 330	109	155	66	22	95	266	268	349
Fruitvale CDP, Mesa County	2 035	125	312	105	90	100	321	439	543
Garden City town, Weld County	16	8	4	-	-	-	3	-	1
Genesee CDP, Jefferson County	1 299	8	17	17	43	27	36	75	1 076
Genoa town, Lincoln County	43	12	5	-	7	6	6	2	5
Georgetown town, Clear Creek County	228	2	27	16	6	12	12	47	106
Gilcrest town, Weld County	245	5	28	17	6	10	38	51	90
Glendale city, Arapahoe County	60	-	-	-	8	-	9	8	35
Gleneagle CDP, El Paso County	1 248	6	29	54	59	16	23	32	1 029
Glenwood Springs city, Garfield County	1 326	21	210	110	61	14	66	89	755
Golden city, Jefferson County	3 090	14	268	288	129	57	175	286	1 873
Gold Hill CDP, Boulder County	40	-	-	-	-	-	-	14	26
Granada town, Prowers County	103	16	28	15	6	10	7	15	6
Granby town, Grand County	266	16	22	8	2	15	54	36	113
Grand Junction city, Mesa County	9 515	850	1 552	596	430	534	1 602	1 257	2 694
Grand Lake town, Grand County	83	5	10	8	2	7	3	15	33
Grand View Estates CDP, Douglas County	240	-	-	34	-	-	-	27	179
Greeley city, Weld County	13 508	443	1 664	945	459	432	1 548	2 296	5 721
Green Mountain Falls town	221	14	38	18	7	10	23	18	93
El Paso County (part)	208	14	38	14	7	10	21	18	86
Teller County (part)	13	-	-	4	-	-	2	-	7

Table 28. **Selected Monthly Owner Costs: 2000**—Con.

[Data based on a sample (except Tables 65-68). For information on confidentiality protection, coverage, sampling error, and nonsampling error, see Appendix G.
For location of definitions, see "How to Use This Census Report"]

State County Place	Specified owner-occupied housing units	Selected monthly owner costs							
		Less than $200	$200 to $299	$300 to $399	$400 to $499	$500 to $599	$600 to $799	$800 to $999	$1,000 or more
PLACE—Con.									
Greenwood Village city, Arapahoe County	2 948	7	12	39	81	99	287	142	2 281
Grover town, Weld County	20	8	8	2	-	2	-	-	-
Gunbarrel CDP, Boulder County	2 495	-	157	240	85	69	134	159	1 651
Gunnison city, Gunnison County	618	73	97	28	10	49	99	103	159
Gypsum town, Eagle County	599	5	13	37	14	-	13	52	465
Hartman town, Prowers County	23	14	-	4	2	3	-	-	-
Haswell town, Kiowa County	17	4	5	-	4	2	-	2	-
Haxtun town, Phillips County	269	48	68	22	32	30	31	19	19
Hayden town, Routt County	295	12	35	17	6	17	43	67	98
Heritage Hills CDP, Douglas County	209	-	-	-	-	-	-	-	209
Highlands Ranch CDP, Douglas County	20 357	46	197	476	272	109	336	697	18 224
Hillrose town, Morgan County	27	-	5	6	6	-	4	3	3
Holly town, Prowers County	189	53	33	21	15	18	32	11	6
Holyoke city, Phillips County	556	84	104	67	44	55	87	78	37
Hooper town, Alamosa County	17	7	-	-	3	2	-	2	3
Hotchkiss town, Delta County	217	28	48	22	7	17	27	35	33
Hot Sulphur Springs town, Grand County	104	2	6	4	7	5	27	19	34
Hudson town, Weld County	310	1	38	6	7	21	50	86	101
Hugo town, Lincoln County	207	21	67	7	7	31	39	32	3
Idaho Springs city, Clear Creek County	375	13	41	32	24	17	59	69	120
Ignacio town, La Plata County	125	20	23	6	24	4	19	15	14
Iliff town, Logan County	43	12	11	5	-	5	3	7	-
Indian Hills CDP, Jefferson County	373	6	34	29	22	8	50	19	205
Jamestown town, Boulder County	75	-	10	9	-	3	18	4	31
Johnstown town, Weld County	934	12	92	46	26	30	88	83	557
Julesburg town, Sedgwick County	384	76	105	63	33	31	31	22	23
Keenesburg town, Weld County	221	4	46	7	7	5	35	22	95
Ken Caryl CDP, Jefferson County	8 772	41	233	283	166	140	512	1 018	6 379
Kersey town, Weld County	283	6	55	6	6	4	31	53	122
Keystone CDP, Summit County	47	-	-	7	-	-	2	29	9
Kim town, Las Animas County	22	8	12	-	-	-	2	-	-
Kiowa town, Elbert County	103	3	3	7	4	4	22	6	54
Kit Carson town, Cheyenne County	63	30	11	4	6	-	-	7	5
Kittredge CDP, Jefferson County	244	-	25	25	-	7	36	27	124
Kremmling town, Grand County	312	32	24	30	4	15	49	63	95
Lafayette city, Boulder County	5 485	87	243	172	108	74	331	744	3 726
La Jara town, Conejos County	170	39	26	16	23	24	13	15	14
La Junta city, Otero County	1 741	296	296	172	102	181	320	197	177
Lake City town, Hinsdale County	70	-	12	5	2	8	12	12	19
Lakeside town, Jefferson County	-	-	-	-	-	-	-	-	-
Lakewood city, Jefferson County	31 801	367	3 334	3 396	1 464	946	2 618	3 992	15 684
Lamar city, Prowers County	1 708	283	278	194	164	189	328	121	151
Laporte CDP, Larimer County	513	7	89	24	7	12	42	88	244
Larkspur town, Douglas County	25	-	3	3	2	2	5	2	8
La Salle town, Weld County	514	9	77	38	21	42	75	91	161
Las Animas city, Bent County	606	104	154	64	51	78	101	24	30
La Veta town, Huerfano County	197	16	31	19	16	21	36	38	20
Leadville city, Lake County	641	41	148	55	28	23	131	119	96
Leadville North CDP, Lake County	461	26	95	17	8	39	77	57	142
Limon town, Lincoln County	418	53	64	38	16	30	81	49	87
Lincoln Park CDP, Fremont County	977	167	155	28	34	63	207	82	241
Littleton city	9 139	110	892	584	325	284	593	972	5 379
Arapahoe County (part)	9 090	110	883	584	325	284	593	972	5 339
Douglas County (part)	11	-	-	-	-	-	-	-	11
Jefferson County (part)	38	-	9	-	-	-	-	-	29
Lochbuie town, Weld County	206	3	15	11	-	7	28	36	106
Loghill Village CDP, Ouray County	82	-	6	8	10	2	-	8	48
Log Lane Village town, Morgan County	86	5	13	-	9	10	33	11	5
Lone Tree city, Douglas County	1 371	-	-	51	53	43	17	32	1 175
Longmont city	15 789	147	1 551	857	381	307	927	1 772	9 847
Boulder County (part)	15 789	147	1 551	857	381	307	927	1 772	9 847
Weld County (part)	-	-	-	-	-	-	-	-	-
Louisville city, Boulder County	4 939	9	278	194	101	35	195	417	3 710
Louviers CDP, Douglas County	94	-	15	6	-	-	14	-	59
Loveland city, Larimer County	12 293	386	1 319	697	347	400	1 199	1 729	6 216
Lyons town, Boulder County	391	2	36	36	14	14	26	28	235
Manassa town, Conejos County	197	73	47	22	17	12	13	10	3
Mancos town, Montezuma County	200	29	37	10	9	5	52	29	29
Manitou Springs city, El Paso County	1 183	38	175	82	19	71	191	153	454
Manzanola town, Otero County	108	37	16	11	19	8	12	5	-
Marble town, Gunnison County	27	2	5	2	-	-	-	4	14
Mead town, Weld County	560	12	25	10	10	13	22	47	421
Meeker town, Rio Blanco County	493	113	91	32	32	40	72	58	55
Meridian CDP, Douglas County	-	-	-	-	-	-	-	-	-
Merino town, Logan County	74	19	12	4	8	6	11	9	5
Milliken town, Weld County	660	4	37	17	19	35	48	113	387
Minturn town, Eagle County	145	-	15	25	7	7	13	7	71
Moffat town, Saguache County	18	6	3	6	-	-	-	3	-
Monte Vista city, Rio Grande County	836	141	171	51	77	53	114	145	84
Montezuma town, Summit County	9	-	2	3	-	-	-	2	2
Montrose city, Montrose County	2 731	245	499	207	61	173	480	509	557
Monument town, El Paso County	420	8	28	14	2	9	29	36	294
Morrison town, Jefferson County	85	-	6	18	6	5	2	13	35
Mountain View town, Jefferson County	144	14	11	5	3	2	28	40	41
Mountain Village town, San Miguel County	48	-	-	-	-	-	4	9	35
Mount Crested Butte town, Gunnison County	79	-	-	5	-	-	9	15	50
Naturita town, Montrose County	93	10	23	14	10	7	14	11	4

Table 28. **Selected Monthly Owner Costs: 2000**—Con.

[Data based on a sample (except Tables 65-68). For information on confidentiality protection, coverage, sampling error, and nonsampling error, see Appendix G.
For location of definitions, see "How to Use This Census Report"]

State County Place	Specified owner-occupied housing units	Selected monthly owner costs							
		Less than $200	$200 to $299	$300 to $399	$400 to $499	$500 to $599	$600 to $799	$800 to $999	$1,000 or more
PLACE—Con.									
Nederland town, Boulder County	341	5	16	29	8	13	19	38	213
New Castle town, Garfield County	475	16	21	8	-	11	20	73	326
Niwot CDP, Boulder County	1 152	-	35	72	39	19	58	33	896
Northglenn city	7 496	46	720	807	217	150	594	1 041	3 921
Adams County (part)	7 496	46	720	807	217	150	594	1 041	3 921
Weld County (part)	-	-	-	-	-	-	-	-	-
North Washington CDP, Adams County	128	8	15	15	21	8	-	46	15
Norwood town, San Miguel County	81	-	19	10	4	2	13	19	14
Nucla town, Montrose County	125	28	23	2	10	13	19	15	15
Nunn town, Weld County	90	7	10	11	5	7	8	15	27
Oak Creek town, Routt County	175	4	15	15	11	19	40	27	44
Olathe town, Montrose County	284	45	37	12	14	32	81	43	20
Olney Springs town, Crowley County	80	15	10	14	6	13	19	-	3
Ophir town, San Miguel County	25	-	6	3	-	-	4	-	12
Orchard City town, Delta County	684	153	135	8	21	27	118	124	98
Orchard Mesa CDP, Mesa County	1 808	172	252	71	74	144	467	315	313
Ordway town, Crowley County	284	68	58	19	44	14	37	28	16
Otis town, Washington County	138	40	29	12	13	20	19	1	4
Ouray city, Ouray County	170	9	25	31	15	2	9	16	63
Ovid town, Sedgwick County	90	30	23	13	7	-	5	10	2
Padroni CDP, Logan County	16	7	-	-	-	-	6	-	3
Pagosa Springs town, Archuleta County	262	52	40	26	15	29	42	31	27
Palisade town, Mesa County	435	39	69	41	20	50	81	70	65
Palmer Lake town, El Paso County	587	12	26	22	11	21	61	79	355
Paoli town, Phillips County	11	-	-	2	2	-	4	3	-
Paonia town, Delta County	358	44	82	37	11	23	64	46	51
Parachute town, Garfield County	87	-	17	-	5	7	23	13	22
Parker town, Douglas County	6 777	7	49	188	81	21	130	382	5 919
Peetz town, Logan County	70	5	24	4	13	7	8	-	9
Penrose CDP, Fremont County	637	81	48	29	34	26	97	125	197
Perry Park CDP, Douglas County	417	-	-	22	30	6	30	18	311
Pierce town, Weld County	209	11	28	10	2	9	40	49	60
Pitkin town, Gunnison County	37	4	9	3	-	6	2	8	5
Platteville town, Weld County	462	10	37	27	19	19	60	75	215
Poncha Springs town, Chaffee County	112	14	18	6	9	10	8	26	21
Ponderosa Park CDP, Elbert County	916	-	18	12	8	26	39	101	712
Pritchett town, Baca County	33	9	12	8	-	2	-	2	-
Pueblo city, Pueblo County	24 248	3 955	4 034	1 362	1 650	1 804	4 416	2 857	4 170
Pueblo West CDP, Pueblo County	4 172	66	360	210	136	81	543	871	1 905
Ramah town, El Paso County	37	-	11	4	-	2	6	10	4
Rangely town, Rio Blanco County	415	53	49	12	29	51	109	42	70
Raymer town, Weld County	22	5	9	2	2	2	-	-	2
Red Cliff town, Eagle County	58	4	15	7	6	-	9	6	11
Red Feather Lakes CDP, Larimer County	186	25	97	-	9	13	-	13	29
Redlands CDP, Mesa County	2 498	178	429	227	127	167	228	266	876
Rico town, Dolores County	48	2	-	10	6	-	6	6	18
Ridgway town, Ouray County	123	2	19	9	7	4	15	9	58
Rifle city, Garfield County	1 134	54	105	39	38	15	139	305	439
Rockvale town, Fremont County	107	41	14	11	5	11	14	-	11
Rocky Ford city, Otero County	949	251	164	75	108	108	103	82	58
Romeo town, Conejos County	52	15	21	-	4	8	4	-	-
Roxborough Park CDP, Douglas County	1 490	-	-	-	24	32	22	77	1 335
Rye town, Pueblo County	42	2	9	3	2	-	10	10	6
Saguache town, Saguache County	105	30	28	15	10	7	8	7	-
St. Mary's CDP, Clear Creek County	82	-	-	-	6	-	7	15	54
Salida city, Chaffee County	1 255	318	237	84	26	66	183	123	218
Salt Creek CDP, Pueblo County	153	45	17	-	33	23	18	11	6
Sanford town, Conejos County	138	28	41	11	16	13	23	4	2
San Luis town, Costilla County	162	39	56	21	5	10	19	8	4
Sawpit town, San Miguel County	2	-	-	-	-	-	2	-	-
Security-Widefield CDP, El Paso County	7 858	494	803	234	219	228	1 205	1 572	3 103
Sedalia CDP, Douglas County	43	-	6	8	6	-	-	6	17
Sedgwick town, Sedgwick County	53	11	16	1	7	11	5	-	2
Seibert town, Kit Carson County	44	12	25	3	2	2	-	-	-
Severance town, Weld County	147	1	2	5	2	3	12	32	90
Sheridan city, Arapahoe County	857	42	123	54	38	26	109	133	332
Sheridan Lake town, Kiowa County	3	2	1	-	-	-	-	-	-
Sherrelwood CDP, Adams County	4 043	114	544	400	131	123	385	679	1 667
Silt town, Garfield County	356	7	16	12	4	8	50	61	198
Silver Cliff town, Custer County	98	26	26	2	-	8	17	11	8
Silver Plume town, Clear Creek County	41	-	14	2	2	2	9	2	10
Silverthorne town, Summit County	429	-	17	12	11	5	32	4	348
Silverton town, San Juan County	142	4	35	21	13	10	29	13	17
Simla town, Elbert County	141	6	35	4	9	8	36	24	19
Snowmass Village town, Pitkin County	263	3	7	3	7	15	25	19	184
South Fork town, Rio Grande County	141	19	35	17	7	4	7	19	33
Southglenn CDP, Arapahoe County	13 098	83	955	1 183	613	279	887	1 296	7 802
Springfield town, Baca County	435	127	82	63	60	43	42	11	7
Starkville town, Las Animas County	26	4	2	-	8	3	2	-	7
Steamboat Springs city, Routt County	1 642	7	60	156	41	46	56	172	1 104
Sterling city, Logan County	2 359	206	523	222	234	228	366	288	292
Stonegate CDP, Douglas County	1 757	-	-	-	-	40	32	22	1 663
Strasburg CDP	337	20	66	4	5	9	27	67	139
Adams County (part)	208	16	52	4	5	9	21	36	65
Arapahoe County (part)	129	4	14	-	-	-	6	31	74

Table 28. **Selected Monthly Owner Costs: 2000**—Con.

[Data based on a sample (except Tables 65-68). For information on confidentiality protection, coverage, sampling error, and nonsampling error, see Appendix G.
For location of definitions, see "How to Use This Census Report"]

State County Place	Specified owner-occupied housing units	Selected monthly owner costs							
		Less than $200	$200 to $299	$300 to $399	$400 to $499	$500 to $599	$600 to $799	$800 to $999	$1,000 or more
PLACE—Con.									
Stratmoor CDP, El Paso County	1 065	44	112	58	51	95	235	212	258
Stratton town, Kit Carson County	186	29	35	18	20	22	33	9	20
Sugar City town, Crowley County	78	22	21	8	4	6	14	1	2
Superior town	1 801	8	-	20	9	-	64	57	1 643
Boulder County (part)	1 801	8	-	20	9	-	64	57	1 643
Jefferson County (part)	-	-	-	-	-	-	-	-	-
Swink town, Otero County	184	15	43	10	18	11	35	23	29
Tabernash CDP, Grand County	34	-	7	7	-	14	6	-	-
Telluride town, San Miguel County	244	-	5	24	10	19	10	5	171
The Pinery CDP, Douglas County	2 157	-	8	24	85	48	72	78	1 842
Thornton city	18 132	174	815	581	414	288	1 031	2 321	12 508
Adams County (part)	18 132	174	815	581	414	288	1 031	2 321	12 508
Weld County (part)	-	-	-	-	-	-	-	-	-
Timnath town, Larimer County	62	2	7	2	6	-	6	15	24
Todd Creek CDP, Adams County	356	-	8	25	9	-	30	-	284
Towaoc CDP, Montezuma County	130	69	45	9	-	-	5	-	2
Trinidad city, Las Animas County	2 092	447	341	172	164	186	355	152	275
Twin Lakes CDP, Adams County	1 318	40	290	100	40	38	136	227	447
Two Buttes town, Baca County	7	3	2	2	-	-	-	-	-
Vail town, Eagle County	527	-	22	25	28	21	44	27	360
Victor city, Teller County	110	6	29	16	5	13	22	11	8
Vilas town, Baca County	21	6	8	7	-	-	-	-	-
Vona town, Kit Carson County	29	6	13	4	6	-	-	-	-
Walden town, Jackson County	131	40	35	8	10	7	15	5	11
Walsenburg city, Huerfano County	816	199	197	83	50	66	148	43	30
Walsh town, Baca County	207	47	50	23	16	29	14	16	12
Ward town, Boulder County	25	3	4	-	-	4	7	-	7
Welby CDP, Adams County	2 621	39	370	118	57	116	375	629	917
Wellington town, Larimer County	713	10	39	11	21	18	70	120	424
Westcliffe town, Custer County	69	9	21	11	-	2	10	2	14
Westcreek CDP, Douglas County	30	-	16	-	-	-	7	-	7
Westminster city	23 548	264	1 145	844	467	456	1 808	3 308	15 256
Adams County (part)	12 410	212	947	588	362	329	978	1 603	7 391
Jefferson County (part)	11 138	52	198	256	105	127	830	1 705	7 865
West Pleasant View CDP, Jefferson County	646	10	73	71	20	-	79	143	250
Wheat Ridge city, Jefferson County	7 208	164	1 221	894	300	214	652	912	2 851
Wiggins town, Morgan County	147	2	23	7	6	15	36	28	30
Wiley town, Prowers County	96	13	10	4	16	11	12	18	12
Williamsburg town, Fremont County	69	9	3	2	8	8	12	12	15
Windsor town	2 641	47	167	169	52	18	152	325	1 711
Larimer County (part)	114	-	6	-	8	-	-	-	100
Weld County (part)	2 527	47	161	169	44	18	152	325	1 611
Winter Park town, Grand County	103	-	7	6	11	7	5	18	49
Woodland Park city, Teller County	1 780	18	119	128	10	40	96	285	1 084
Woodmoor CDP, El Paso County	2 095	-	16	71	127	50	81	82	1 668
Wray city, Yuma County	533	109	103	56	41	47	80	50	47
Yampa town, Routt County	99	9	21	4	4	5	13	17	26
Yuma city, Yuma County	814	126	138	47	74	117	135	106	71

Table 29. **Gross Rent: 2000**

[Data based on a sample (except Tables 65-68). For information on confidentiality protection, coverage, sampling error, and nonsampling error, see Appendix G.
For location of definitions, see "How to Use This Census Report"]

State County County Subdivision Place	Specified renter-occupied housing units paying cash rent	Gross rent							
		Less than $250	$250 to $499	$500 to $749	$750 to $999	$1,000 to $1,499	$1,500 to $1,999	$2,000 or more	Median (dollars)
The State	**514 301**	**29 574**	**95 778**	**187 633**	**114 001**	**70 682**	**12 655**	**3 978**	**671**
Adams County	36 610	1 369	4 586	15 163	9 529	5 211	691	61	705
Brighton CCD	2 127	78	430	686	494	365	66	8	708
Brighton city (part)	1 876	78	400	614	466	286	24	8	699
Broomfield city (part)	7	-	-	-	-	7	-	-	1 375
Commerce City city (part)	22	-	13	-	9	-	-	-	386
Thornton city (part)	5	-	5	-	-	-	-	-	325
Todd Creek CDP	22	-	-	5	-	17	-	-	1 125
Westminster city (part)	-	-	-	-	-	-	-	-	-
Commerce City CCD	3 127	268	628	1 315	658	198	60	-	627
Commerce City city (part)	2 597	268	492	1 109	529	158	41	-	626
Derby CDP	362	-	101	102	105	40	14	-	711
North Washington CDP (part)	70	-	14	41	15	-	-	-	542
Thornton city (part)	-	-	-	-	-	-	-	-	-
East Adams CCD	288	15	84	74	83	32	-	-	667
Aurora city (part)	-	-	-	-	-	-	-	-	-
Bennett town (part)	181	15	44	55	43	24	-	-	667
Strasburg CDP (part)	42	-	-	8	29	5	-	-	793
North Aurora CCD	5 587	271	1 440	2 717	793	326	40	-	579
Aurora city (part)	5 581	271	1 440	2 717	787	326	40	-	579
West Adams CCD	25 481	737	2 004	10 371	7 501	4 290	525	53	742
Arvada city (part)	127	-	-	-	50	77	-	-	1 072
Berkley CDP	1 056	19	170	415	350	96	6	-	693
Brighton city (part)	-	-	-	-	-	-	-	-	-
Broomfield city (part)	545	7	13	28	145	219	125	8	1 195
Commerce City city (part)	-	-	-	-	-	-	-	-	-
Federal Heights city	2 049	47	182	1 047	691	82	-	-	703
Northglenn city (part)	3 730	139	300	1 938	790	465	64	34	692
North Washington CDP (part)	9	-	-	9	-	-	-	-	595
Sherrelwood CDP	1 824	-	105	1 015	404	287	13	-	693
Thornton city (part)	6 249	133	385	2 003	2 270	1 359	99	-	803
Twin Lakes CDP	717	47	97	415	107	51	-	-	568
Welby CDP	1 068	86	136	529	226	91	-	-	628
Westminster city (part)	7 637	259	593	2 844	2 315	1 402	213	11	765
Alamosa County	1 688	305	814	454	87	13	15	-	408
Alamosa CCD	1 652	303	798	436	87	13	15	-	406
Alamosa city	1 359	298	643	328	75	-	15	-	395
Alamosa East CDP	88	-	42	34	12	-	-	-	560
Mosca-Hooper CCD	36	2	16	18	-	-	-	-	500
Hooper town	4	-	3	1	-	-	-	-	433
Arapahoe County	59 798	1 922	6 392	23 028	16 521	9 995	1 609	331	735
East Arapahoe CCD	262	6	91	130	15	20	-	-	565
Aurora city (part)	18	-	2	13	2	1	-	-	625
Bennett town (part)	-	-	-	-	-	-	-	-	-
Byers CDP	100	-	37	46	-	17	-	-	561
Deer Trail town	63	6	26	31	-	-	-	-	496
Strasburg CDP (part)	26	-	18	8	-	-	-	-	458
South Aurora CCD	39 231	1 196	3 448	16 977	11 160	5 425	919	106	723
Aurora city (part)	31 869	1 086	2 802	13 659	9 137	4 349	792	44	722
Foxfield town	6	-	-	-	2	-	2	2	1 875
Glendale city	2 346	30	461	1 370	274	200	11	-	588
Southwest Arapahoe CCD	20 305	720	2 853	5 921	5 346	4 550	690	225	776
Aurora city (part)	-	-	-	-	-	-	-	-	-
Bow Mar town (part)	4	-	-	2	-	2	-	-	925
Castlewood CDP	2 001	9	-	209	690	956	124	13	1 038
Cherry Hills Village city	32	-	13	12	7	-	-	-	513
Columbine CDP (part)	42	9	-	-	16	17	-	-	875
Columbine Valley town	5	-	-	-	-	2	3	-	1 792
Englewood city	6 685	259	1 432	2 204	1 839	807	51	93	675
Greenwood Village city	898	-	15	21	145	683	22	12	1 143
Littleton city (part)	6 522	273	924	2 497	1 459	1 286	81	2	709
Sheridan city	857	83	264	327	145	35	3	-	534
Southglenn CDP	2 010	32	68	449	536	546	312	67	953
Archuleta County	762	87	149	306	159	40	21	-	627
Arboles CCD	30	-	14	10	6	-	-	-	517
Arboles CDP	9	-	-	7	2	-	-	-	619
Pagosa Springs CCD	732	87	135	296	153	40	21	-	631
Pagosa Springs town	234	53	58	80	39	2	2	-	521
Baca County	295	105	157	32	-	1	-	-	295
Campo CCD	21	7	14	-	-	-	-	-	329
Campo town	12	2	10	-	-	-	-	-	420
Pritchett CCD	10	10	-	-	-	-	-	-	214
Pritchett town	6	6	-	-	-	-	-	-	200
Springfield CCD	178	61	96	20	-	1	-	-	292
Springfield town	157	57	86	14	-	-	-	-	293
Vilas town	10	4	5	-	-	1	-	-	260
Walsh CCD	86	27	47	12	-	-	-	-	310
Two Buttes town	10	2	3	5	-	-	-	-	450
Walsh town	67	21	39	7	-	-	-	-	295
Bent County	501	91	239	147	11	13	-	-	415
Las Animas CCD	443	83	210	132	5	13	-	-	408
Las Animas city	365	65	187	104	5	4	-	-	410
McClave CCD	55	8	29	15	3	-	-	-	439
Purgatoire Valley CCD	3	-	-	-	3	-	-	-	850
Boulder County	39 277	1 301	3 165	11 422	10 929	9 340	2 475	645	825
Bald Mountain CCD	795	32	118	191	172	216	48	18	808
Boulder city (part)	19	-	-	7	-	12	-	-	1 052
Coal Creek CDP (part)	51	-	12	9	12	9	9	-	838
Eldora CDP	46	-	-	29	11	6	-	-	632
Gold Hill CDP	40	-	-	-	40	-	-	-	846
Jamestown town	22	-	-	7	7	8	-	-	957
Nederland town	218	13	45	50	43	63	4	-	758

[Data based on a sample (except Tables 65-68). For information on confidentiality protection, coverage, sampling error, and nonsampling error, see Appendix G.
For location of definitions, see "How to Use This Census Report"]

State County County Subdivision Place	Specified renter-occupied housing units paying cash rent	Gross rent							
		Less than $250	$250 to $499	$500 to $749	$750 to $999	$1,000 to $1,499	$1,500 to $1,999	$2,000 or more	Median (dollars)
Boulder County—Con.									
Bald Mountain CCD—Con.									
Ward town	-	-	-	-	-	-	-	-	-
Boulder CCD	20 988	576	1 811	6 006	5 787	4 698	1 638	472	828
Boulder city (part)	19 595	576	1 719	5 745	5 360	4 236	1 520	439	818
Eldorado Springs CDP	58	-	6	35	5	12	-	-	650
Gunbarrel CDP (part)	927	-	37	153	376	301	60	-	948
Lafayette city (part)	-	-	-	-	-	-	-	-	-
Louisville city (part)	5	-	-	-	-	5	-	-	1 125
Superior town (part)	65	-	-	10	5	38	12	-	1 340
Lafayette-Louisville CCD	7 732	257	405	1 874	2 031	2 521	544	100	909
Broomfield city (part)	2 484	120	106	969	598	606	85	-	770
Erie town (part)	64	-	7	-	-	40	17	-	1 375
Lafayette city (part)	2 071	101	219	473	607	600	38	33	834
Louisville city (part)	1 661	36	62	360	520	559	72	52	922
Superior town (part)	1 348	-	11	56	269	688	309	15	1 275
Longmont CCD	9 694	436	820	3 312	2 929	1 897	245	55	770
Boulder city (part)	-	-	-	-	-	-	-	-	-
Gunbarrel CDP (part)	33	-	-	-	14	6	13	-	1 354
Longmont city (part)	9 069	409	693	3 189	2 802	1 741	180	55	769
Lyons town	186	14	39	41	43	41	8	-	738
Niwot CDP	159	-	19	39	48	53	-	-	852
Upper St. Vrain CCD	68	-	11	39	10	8	-	-	574
Allenspark CDP	38	-	6	32	-	-	-	-	560
Chaffee County	1 555	173	546	594	198	35	-	9	517
Buena Vista CCD	509	53	72	239	112	24	-	9	613
Buena Vista town	309	33	55	143	54	24	-	-	594
Salida CCD	1 046	120	474	355	86	11	-	-	476
Poncha Springs town	41	4	18	15	3	1	-	-	481
Salida city	848	112	405	266	65	-	-	-	465
Cheyenne County	136	42	80	14	-	-	-	-	362
Cheyenne Wells CCD	108	24	70	14	-	-	-	-	377
Cheyenne Wells town	102	22	68	12	-	-	-	-	378
Kit Carson CCD	28	18	10	-	-	-	-	-	192
Kit Carson town	25	16	9	-	-	-	-	-	193
Clear Creek County	876	9	214	334	186	98	13	22	648
Georgetown CCD	373	-	122	131	103	14	3	-	625
Downieville-Lawson-Dumont CDP	18	-	-	-	18	-	-	-	900
Empire town	55	-	21	24	10	-	-	-	523
Georgetown town	196	-	54	82	48	9	3	-	650
Silver Plume town	64	-	17	20	22	5	-	-	669
Idaho Springs CCD	503	9	92	203	83	84	10	22	664
Idaho Springs city	344	6	71	167	61	36	3	-	627
St. Mary's CDP	-	-	-	-	-	-	-	-	-
Conejos County	510	149	267	82	12	-	-	-	332
Antonito CCD	178	76	78	20	4	-	-	-	288
Antonito town	117	60	48	7	2	-	-	-	246
Conejos West CCD	13	2	11	-	-	-	-	-	295
La Jara CCD	238	49	136	46	7	-	-	-	366
La Jara town	100	14	53	28	5	-	-	-	363
Sanford town	58	13	33	10	2	-	-	-	416
Manassa CCD	81	22	42	16	1	-	-	-	335
Manassa town	56	15	25	15	1	-	-	-	331
Romeo town	14	-	13	1	-	-	-	-	400
Costilla County	204	72	100	29	3	-	-	-	316
Blanca CCD	92	22	51	16	3	-	-	-	357
Blanca town	20	-	16	4	-	-	-	-	375
Fort Garland CDP	33	10	20	2	1	-	-	-	339
San Luis CCD	112	50	49	13	-	-	-	-	273
San Luis town	104	46	45	13	-	-	-	-	283
Crowley County	270	67	143	58	2	-	-	-	367
Ordway CCD	234	58	119	55	2	-	-	-	370
Crowley town	11	-	8	3	-	-	-	-	375
Olney Springs town	27	3	10	12	2	-	-	-	513
Ordway town	156	55	80	21	-	-	-	-	314
Sugar City CCD	36	9	24	3	-	-	-	-	338
Sugar City town	33	6	24	3	-	-	-	-	363
Custer County	214	34	84	63	29	4	-	-	476
Westcliffe CCD	214	34	84	63	29	4	-	-	476
Silver Cliff town	68	-	33	25	10	-	-	-	504
Westcliffe town	78	27	23	24	-	4	-	-	333
Delta County	2 001	85	901	775	228	12	-	-	504
Cedaredge CCD	484	19	168	222	75	-	-	-	547
Cedaredge town	220	5	103	84	28	-	-	-	504
Orchard City town (part)	144	8	46	66	24	-	-	-	545
Delta CCD	1 000	55	504	338	96	7	-	-	478
Delta city	748	42	408	233	58	7	-	-	465
Hotchkiss CCD	266	2	134	111	19	-	-	-	495
Crawford town	44	-	15	29	-	-	-	-	539
Hotchkiss town	98	2	58	24	14	-	-	-	450
Orchard City town (part)	-	-	-	-	-	-	-	-	-
Paonia CCD	251	9	95	104	38	5	-	-	541
Paonia town	145	2	50	66	24	3	-	-	560
Denver County	111 202	8 845	22 545	42 652	22 408	11 822	2 147	783	631
Denver CCD	111 202	8 845	22 545	42 652	22 408	11 822	2 147	783	631
Denver city	111 202	8 845	22 545	42 652	22 408	11 822	2 147	783	631

Table 29. **Gross Rent: 2000**—Con.

[Data based on a sample (except Tables 65-68). For information on confidentiality protection, coverage, sampling error, and nonsampling error, see Appendix G.
For location of definitions, see "How to Use This Census Report"]

State County County Subdivision Place	Specified renter-occupied housing units paying cash rent	Gross rent							
		Less than $250	$250 to $499	$500 to $749	$750 to $999	$1,000 to $1,499	$1,500 to $1,999	$2,000 or more	Median (dollars)
Dolores County	137	8	58	51	9	11	-	-	510
Dove Creek CCD	90	8	45	33	4	-	-	-	441
Dove Creek town	57	6	30	19	2	-	-	-	408
Rico CCD	47	-	13	18	5	11	-	-	625
Rico town	47	-	13	18	5	11	-	-	625
Douglas County	6 884	84	270	795	1 913	2 896	770	156	1 053
Castle Rock CCD	1 375	70	221	455	337	266	18	8	732
Castle Rock town (part)	1 270	70	200	431	291	252	18	8	729
Larkspur town	34	-	17	10	7	-	-	-	500
Perry Park CDP	14	-	-	-	-	14	-	-	1 375
Parker CCD	1 251	-	5	111	328	569	203	35	1 138
Aurora city (part)	-	-	-	-	-	-	-	-	-
Castle Rock town (part)	101	-	5	-	-	52	44	-	1 449
Cottonwood CDP	7	-	-	-	-	-	7	-	1 625
Franktown CDP	6	-	-	-	-	6	-	-	1 375
Grand View Estates CDP	10	-	-	-	-	-	10	-	1 625
Meridian CDP	95	-	-	-	31	53	-	11	1 217
Parker town	758	-	-	78	246	366	68	-	1 056
Stonegate CDP	44	-	-	-	-	-	27	17	1 704
The Pinery CDP	48	-	-	10	-	19	19	-	1 434
Sedalia CCD	4 258	14	44	229	1 248	2 061	549	113	1 117
Acres Green CDP	61	-	-	-	8	53	-	-	1 216
Carriage Club CDP	9	-	-	-	-	-	9	-	1 625
Castle Pines CDP	30	-	-	-	-	-	-	30	2 000+
Castle Rock town (part)	438	-	-	79	251	108	-	-	847
Heritage Hills CDP	17	-	-	-	-	-	-	17	2 000+
Highlands Ranch CDP	2 964	14	10	97	767	1 506	511	59	1 164
Littleton city (part)	-	-	-	-	-	-	-	-	-
Lone Tree city	434	-	-	-	152	253	29	-	1 087
Louviers CDP	7	-	-	7	-	-	-	-	575
Roxborough Park CDP	45	-	-	-	8	37	-	-	1 348
Sedalia CDP	27	-	10	6	11	-	-	-	629
Westcreek CDP	-	-	-	-	-	-	-	-	-
Eagle County	5 146	67	475	1 034	965	1 831	575	199	1 007
Basalt CCD	604	-	47	87	71	257	88	54	1 146
Basalt town (part)	250	-	5	19	33	124	54	15	1 274
El Jebel CDP	228	-	32	28	13	118	13	24	1 110
Eagle-Gypsum CCD	894	28	116	192	247	244	67	-	847
Eagle town	344	20	33	92	114	44	41	-	814
Edwards CDP (part)	105	8	10	7	12	68	-	-	1 088
Gypsum town	281	-	26	51	101	87	16	-	871
Minturn-Red Cliff CCD	3 648	39	312	755	647	1 330	420	145	1 022
Avon town	891	-	61	137	268	317	85	23	980
Eagle-Vail CDP	340	16	12	49	11	112	96	44	1 407
Edwards CDP (part)	707	-	9	172	103	334	67	22	1 074
Minturn town	179	-	19	50	40	43	24	3	869
Red Cliff town	38	3	1	3	4	23	4	-	1 143
Vail town	949	7	115	248	141	341	60	37	934
Elbert County	473	15	84	168	100	67	39	-	655
Agate CCD	17	3	5	7	2	-	-	-	513
Elizabeth CCD	368	9	43	118	92	67	39	-	804
Elizabeth town	141	-	11	56	41	28	5	-	818
Kiowa town	56	-	11	37	6	2	-	-	613
Ponderosa Park CDP	2	-	-	-	-	2	-	-	1 125
Simla CCD	88	3	36	43	6	-	-	-	542
Simla town	60	3	19	32	6	-	-	-	565
El Paso County	64 674	1 898	12 677	26 590	14 491	7 778	858	382	657
Black Forest-Peyton CCD	905	25	76	178	151	193	90	192	1 051
Black Forest CDP	254	4	14	55	98	51	25	7	900
Calhan town	82	13	23	41	5	-	-	-	519
Colorado Springs city (part)	184	-	-	-	-	-	10	174	2 000+
Gleneagle CDP	107	-	7	-	8	50	42	-	1 279
Monument town (part)	3	-	-	-	-	3	-	-	1 375
Ramah town	11	-	6	-	5	-	-	-	488
Woodmoor CDP (part)	105	-	-	-	18	63	13	11	1 313
Cheyenne Mountain CCD	628	10	10	97	243	203	54	11	962
Colorado Springs city (part)	574	10	-	84	212	203	54	11	984
Colorado Springs CCD	54 053	1 683	11 292	22 567	11 584	6 122	633	172	647
Cimarron Hills CDP (part)	14	-	-	14	-	-	-	-	650
Colorado Springs city (part)	52 885	1 612	11 145	21 931	11 386	6 024	615	172	648
Fountain city (part)	133	-	-	122	6	5	-	-	629
Security-Widefield CDP (part)	7	-	-	7	-	-	-	-	525
Stratmoor CDP (part)	867	71	122	436	172	66	-	-	586
Elsmere CCD	2 021	7	158	824	606	391	35	-	755
Cimarron Hills CDP (part)	1 690	7	128	777	558	204	16	-	729
Colorado Springs city (part)	199	-	-	10	-	170	19	-	1 219
Fountain CCD	4 393	120	462	1 918	1 397	481	15	-	685
Colorado Springs city (part)	-	-	-	-	-	-	-	-	-
Fort Carson CDP	1 466	-	16	862	536	52	-	-	685
Fountain city (part)	1 347	100	277	532	319	119	-	-	580
Security-Widefield CDP (part)	1 563	20	169	517	537	305	15	-	790
Stratmoor CDP (part)	-	-	-	-	-	-	-	-	-
Monument CCD	1 873	32	532	657	376	245	31	-	612
Air Force Academy CDP	294	7	-	105	99	83	-	-	843
Colorado Springs city (part)	132	-	67	28	19	18	-	-	494
Manitou Springs city (part)	1 041	8	374	409	177	69	4	-	546
Monument town (part)	161	12	44	34	31	38	2	-	688
Palmer Lake town	157	3	15	55	46	32	6	-	803
Woodmoor CDP (part)	-	-	-	-	-	-	-	-	-
Pikes Peak CCD	356	12	77	154	59	47	-	7	627
Cascade-Chipita Park CDP	141	2	18	69	37	15	-	-	625
Colorado Springs city (part)	13	-	-	-	6	-	-	7	2 000+
Green Mountain Falls town (part)	105	-	21	52	16	16	-	-	661
Manitou Springs city (part)	-	-	-	-	-	-	-	-	-

Table 29. **Gross Rent: 2000**—Con.

[Data based on a sample (except Tables 65-68). For information on confidentiality protection, coverage, sampling error, and nonsampling error, see Appendix G.
For location of definitions, see "How to Use This Census Report"]

State County County Subdivision Place	Specified renter-occupied housing units paying cash rent	Gross rent							
		Less than $250	$250 to $499	$500 to $749	$750 to $999	$1,000 to $1,499	$1,500 to $1,999	$2,000 or more	Median (dollars)
El Paso County—Con.									
Southeastern El Paso CCD	445	9	70	195	75	96	-	-	660
Colorado Springs city (part)	8	-	-	8	-	-	-	-	525
Fountain city (part)	-	-	-	-	-	-	-	-	-
Fremont County	3 355	364	1 342	1 063	495	79	12	-	496
Canon City CCD	2 574	296	1 039	779	389	59	12	-	492
Brookside town	14	5	4	5	-	-	-	-	375
Canon City city	1 950	277	830	589	225	29	-	-	471
Florence city (part)	-	-	-	-	-	-	-	-	-
Lincoln Park CDP	287	5	100	88	82	-	12	-	581
Williamsburg town (part)	-	-	-	-	-	-	-	-	-
Cotopaxi CCD	115	-	53	46	16	-	-	-	516
Florence CCD	491	68	165	183	72	3	-	-	518
Coal Creek town	19	4	-	14	1	-	-	-	571
Florence city (part)	389	64	141	132	52	-	-	-	487
Rockvale town	8	-	3	5	-	-	-	-	525
Williamsburg town (part)	27	-	4	10	10	3	-	-	738
Penrose-Portland CCD	175	-	85	55	18	17	-	-	505
Penrose CDP	175	-	85	55	18	17	-	-	505
Garfield County	5 222	247	852	2 263	986	708	166	-	657
Glenwood Springs CCD	2 689	89	273	1 001	632	530	164	-	745
Carbondale town	723	-	16	220	204	234	49	-	904
Glenwood Springs city	1 436	89	150	620	294	214	69	-	694
Grand Valley CCD	899	40	225	544	58	32	-	-	579
Battlement Mesa CDP	666	29	191	375	42	29	-	-	579
Parachute town	222	11	34	158	16	3	-	-	577
New Castle CCD	463	12	88	133	118	110	2	-	748
New Castle town	162	-	17	55	31	57	2	-	805
Silt town	134	12	37	40	34	11	-	-	633
Rifle CCD	1 171	106	266	585	178	36	-	-	587
Rifle city	992	82	198	521	155	36	-	-	602
Gilpin County	369	-	17	95	178	69	10	-	842
Central City CCD	369	-	17	95	178	69	10	-	842
Black Hawk city	31	-	3	5	12	7	4	-	925
Central City city	137	-	6	43	82	6	-	-	780
Coal Creek CDP (part)	6	-	-	-	-	6	-	-	1 375
Grand County	1 398	47	311	530	323	156	15	16	655
Granby CCD	1 173	37	248	423	283	151	15	16	670
Fraser town	217	2	47	97	39	24	8	-	639
Granby town	200	27	40	86	28	19	-	-	638
Grand Lake town	74	2	21	29	18	4	-	-	586
Hot Sulphur Springs town (part)	56	-	24	24	8	-	-	-	533
Tabernash CDP	24	-	8	8	8	-	-	-	625
Winter Park town	123	-	16	42	33	24	3	5	794
Kremmling CCD	225	10	63	107	40	5	-	-	594
Hot Sulphur Springs town (part)	-	-	-	-	-	-	-	-	-
Kremmling town	184	10	54	80	38	2	-	-	587
Gunnison County	2 152	96	710	681	380	235	42	8	593
Crested Butte CCD	607	-	71	188	140	165	35	8	825
Crested Butte town	360	-	32	111	96	103	13	5	841
Mount Crested Butte town	116	-	24	23	27	34	8	-	916
Gunnison CCD	1 447	96	614	455	223	59	-	-	506
Gunnison city	1 144	88	490	366	149	51	-	-	498
Pitkin town	2	-	-	-	2	-	-	-	950
Sapinero CCD	36	-	-	27	-	9	-	-	533
Somerset CCD	62	-	25	11	17	2	7	-	722
Marble town	16	-	2	2	12	-	-	-	840
Hinsdale County	85	6	33	37	9	-	-	-	510
Lake City CCD	85	6	33	37	9	-	-	-	510
Lake City town	68	3	21	37	7	-	-	-	529
Huerfano County	702	167	271	231	30	3	-	-	419
Gardner CCD	39	6	21	12	-	-	-	-	342
La Veta CCD	142	29	40	56	14	3	-	-	507
La Veta town	122	29	35	45	10	3	-	-	488
Walsenburg CCD	521	132	210	163	16	-	-	-	410
Walsenburg city	474	132	188	148	6	-	-	-	393
Jackson County	107	17	58	27	5	-	-	-	388
Walden CCD	107	17	58	27	5	-	-	-	388
Walden town	88	11	48	24	5	-	-	-	413
Jefferson County	55 199	1 814	5 062	19 852	16 625	9 969	1 297	580	760
Central Jefferson CCD	1 326	74	92	180	430	427	90	33	920
Evergreen CDP	643	-	27	73	195	289	59	-	1 044
Indian Hills CDP	53	3	8	2	27	11	2	-	884
Kittredge CDP	111	2	-	31	56	22	-	-	797
Morrison town (part)	37	-	17	-	14	6	-	-	765
Golden CCD	2 971	87	534	1 186	574	512	47	31	671
Applewood CDP (part)	-	-	-	-	-	-	-	-	-
Arvada city (part)	-	-	-	-	-	-	-	-	-
Coal Creek CDP (part)	56	-	16	8	6	8	18	-	967
Genesee CDP	73	-	-	-	-	50	-	23	1 379
Golden city (part)	2 595	87	481	1 133	501	364	29	-	647
Morrison town (part)	12	-	-	3	9	-	-	-	850
West Pleasant View CDP (part)	46	-	27	-	19	-	-	-	478
Northeast Jefferson CCD	50 485	1 622	4 436	18 353	15 512	8 957	1 097	508	761
Applewood CDP (part)	674	26	77	148	122	237	54	10	959
Arvada city (part)	9 192	519	760	4 003	1 994	1 552	214	150	710
Bow Mar town (part)	4	-	-	-	-	-	2	2	2 000
Broomfield city (part)	139	-	9	5	36	85	4	-	1 086
Columbine CDP (part)	603	-	16	126	183	227	46	5	968
East Pleasant View CDP	39	-	8	25	6	-	-	-	575

Table 29. **Gross Rent: 2000**—Con.

[Data based on a sample (except Tables 65-68). For information on confidentiality protection, coverage, sampling error, and nonsampling error, see Appendix G.
For location of definitions, see "How to Use This Census Report"]

State County County Subdivision Place	Specified renter-occupied housing units paying cash rent	Gross rent							
		Less than $250	$250 to $499	$500 to $749	$750 to $999	$1,000 to $1,499	$1,500 to $1,999	$2,000 or more	Median (dollars)
Jefferson County—Con.									
Northeast Jefferson CCD—Con.									
Edgewater city	1 165	92	117	637	253	60	-	6	609
Golden city (part)	47	-	10	-	18	19	-	-	910
Ken Caryl CDP	1 191	7	57	129	421	521	56	-	992
Lakeside town	12	3	2	7	-	-	-	-	563
Lakewood city	23 341	761	2 167	8 227	7 879	3 518	496	293	763
Littleton city (part)	-	-	-	-	-	-	-	-	-
Morrison town (part)	-	-	-	-	-	-	-	-	-
Mountain View town	111	4	26	46	28	7	-	-	656
Superior town (part)	-	-	-	-	-	-	-	-	-
Westminster city (part)	3 653	19	75	570	1 552	1 335	92	10	952
West Pleasant View CDP (part)	542	13	68	274	116	71	-	-	714
Wheat Ridge city	6 408	168	943	3 304	1 423	518	28	24	651
South Jefferson CCD	417	31	-	133	109	73	63	8	855
Aspen Park CDP	53	10	-	13	-	14	16	-	1 063
Columbine CDP (part)	-	-	-	-	-	-	-	-	-
Littleton city (part)	-	-	-	-	-	-	-	-	-
Morrison town (part)	-	-	-	-	-	-	-	-	-
Kiowa County	104	18	67	19	-	-	-	-	366
Eads CCD	82	7	56	19	-	-	-	-	380
Eads town	71	7	50	14	-	-	-	-	373
Haswell CCD	3	3	-	-	-	-	-	-	100-
Haswell town	3	3	-	-	-	-	-	-	100-
Sheridan Lake CCD	19	8	11	-	-	-	-	-	269
Sheridan Lake town	13	6	7	-	-	-	-	-	263
Kit Carson County	555	112	291	118	8	11	-	15	420
Burlington CCD	408	91	188	98	5	11	-	15	441
Bethune town	14	2	9	3	-	-	-	-	450
Burlington city	386	89	171	95	5	11	-	15	444
Flagler CCD	74	19	46	9	-	-	-	-	363
Flagler town	58	17	34	7	-	-	-	-	355
Seibert town	10	2	6	2	-	-	-	-	463
Stratton CCD	73	2	57	11	3	-	-	-	418
Stratton town	54	2	44	7	1	-	-	-	400
Vona town	2	-	-	2	-	-	-	-	575
Lake County	876	56	320	335	123	42	-	-	558
Leadville CCD	794	49	287	306	123	29	-	-	564
Leadville city	485	31	194	197	48	15	-	-	530
Leadville North CDP	218	18	33	99	54	14	-	-	667
Leadville North CCD	82	7	33	29	-	13	-	-	506
La Plata County	4 672	288	933	1 684	1 093	592	62	20	655
Bayfield CCD	323	9	91	134	38	51	-	-	601
Bayfield town	114	3	22	62	16	11	-	-	650
Durango CCD	3 820	215	668	1 367	973	517	60	20	680
Durango city	2 463	154	415	896	634	318	32	14	682
Durango Southwest CCD	175	14	25	75	47	14	-	-	663
Ignacio CCD	354	50	149	108	35	10	2	-	476
Ignacio town	93	3	39	37	14	-	-	-	519
Larimer County	30 005	1 120	5 388	12 077	6 170	4 518	587	145	678
Berthoud CCD	515	29	86	186	90	118	-	6	680
Berthoud town (part)	353	29	73	119	53	79	-	-	670
Campion CDP (part)	96	-	8	41	31	16	-	-	690
Estes Park CCD	1 312	49	396	439	259	160	9	-	583
Estes Park town	966	39	294	357	157	110	9	-	572
Fort Collins CCD	20 881	607	3 615	8 412	4 393	3 271	491	92	690
Fort Collins city (part)	19 104	591	3 342	7 593	3 986	3 068	454	70	689
Laporte CDP (part)	341	-	41	183	87	30	-	-	688
Livermore CCD	170	-	48	74	24	14	10	-	656
Red Feather Lakes CDP	25	-	-	10	15	-	-	-	768
Loveland CCD	6 740	399	1 172	2 863	1 306	897	77	26	647
Campion CDP (part)	29	-	9	-	-	20	-	-	1 153
Fort Collins city (part)	137	-	-	68	59	10	-	-	801
Loveland city	5 858	389	1 034	2 550	1 083	710	66	26	636
Windsor town (part)	-	-	-	-	-	-	-	-	-
Timnath-Wellington CCD	387	36	71	103	98	58	-	21	722
Fort Collins city (part)	-	-	-	-	-	-	-	-	-
Laporte CDP (part)	8	-	8	-	-	-	-	-	475
Timnath town	20	-	-	12	2	6	-	-	617
Wellington town	142	28	26	43	42	3	-	-	643
Windsor town (part)	-	-	-	-	-	-	-	-	-
Las Animas County	1 500	430	538	486	46	-	-	-	397
Aguilar CCD	85	33	42	8	2	-	-	-	302
Aguilar town	82	30	42	8	2	-	-	-	308
Branson CCD	9	3	6	-	-	-	-	-	269
Branson town	7	3	4	-	-	-	-	-	256
Kim CCD	8	5	3	-	-	-	-	-	183
Kim town	5	2	3	-	-	-	-	-	358
Model CCD	3	3	-	-	-	-	-	-	175
Trinidad CCD	1 336	382	454	458	42	-	-	-	405
Cokedale town	22	-	9	13	-	-	-	-	570
Starkville town	7	-	6	1	-	-	-	-	458
Trinidad city	1 213	364	408	408	33	-	-	-	388
Weston CCD	59	4	33	20	2	-	-	-	469
Lincoln County	518	67	262	160	19	10	-	-	447
Arriba CCD	31	13	18	-	-	-	-	-	303
Arriba town (part)	27	11	16	-	-	-	-	-	303
Hugo CCD	126	11	70	40	-	5	-	-	441
Arriba town (part)	-	-	-	-	-	-	-	-	-
Hugo town	115	9	61	40	-	5	-	-	461
Karval CCD	26	7	13	6	-	-	-	-	350

Table 29. **Gross Rent: 2000**—Con.

[Data based on a sample (except Tables 65-68). For information on confidentiality protection, coverage, sampling error, and nonsampling error, see Appendix G.
For location of definitions, see "How to Use This Census Report"]

State County County Subdivision Place	Specified renter-occupied housing units paying cash rent	Gross rent							
		Less than $250	$250 to $499	$500 to $749	$750 to $999	$1,000 to $1,499	$1,500 to $1,999	$2,000 or more	Median (dollars)
Lincoln County—Con.									
Limon CCD	335	36	161	114	19	5	-	-	469
Genoa town	10	-	10	-	-	-	-	-	400
Limon town	296	36	131	105	19	5	-	-	478
Logan County	1 886	295	921	537	115	18	-	-	451
Crook CCD	12	2	10	-	-	-	-	-	463
Crook town	4	2	2	-	-	-	-	-	250
Fleming CCD	44	4	23	14	3	-	-	-	479
Fleming town	21	2	13	6	-	-	-	-	438
Sterling city (part)	5	-	5	-	-	-	-	-	475
Merino CCD	30	2	11	11	4	2	-	-	564
Atwood CDP	6	-	-	2	4	-	-	-	825
Merino town	6	2	4	-	-	-	-	-	375
Peetz CCD	11	-	10	1	-	-	-	-	425
Peetz town	9	-	8	1	-	-	-	-	442
Sterling CCD	1 789	287	867	511	108	16	-	-	448
Iliff town	10	-	4	6	-	-	-	-	575
Padroni CDP	6	-	-	6	-	-	-	-	625
Sterling city (part)	1 628	282	754	481	95	16	-	-	451
Mesa County	11 697	1 198	3 999	4 024	1 734	575	82	85	527
Clifton CCD	2 226	92	801	1 013	278	42	-	-	533
Clifton CDP (part)	1 637	78	574	782	192	11	-	-	529
Fruitvale CDP (part)	97	-	9	43	37	8	-	-	690
Grand Junction city (part)	-	-	-	-	-	-	-	-	-
Orchard Mesa CDP (part)	6	-	6	-	-	-	-	-	425
Palisade town	380	14	166	168	27	5	-	-	510
Collbran CCD	95	4	45	46	-	-	-	-	493
Collbran town	32	-	24	8	-	-	-	-	450
De Beque CCD	40	-	15	17	8	-	-	-	523
De Beque town	30	-	15	12	3	-	-	-	500
Fruita CCD	883	85	239	385	140	34	-	-	539
Fruita city (part)	620	85	184	253	76	22	-	-	522
Grand Junction city (part)	77	-	-	52	25	-	-	-	702
Glade Park-Gateway CCD	62	-	21	23	14	4	-	-	617
Fruita city (part)	-	-	-	-	-	-	-	-	-
Grand Junction city (part)	-	-	-	-	-	-	-	-	-
Redlands CDP (part)	11	-	-	-	7	4	-	-	879
Grand Junction CCD	8 311	1 003	2 851	2 526	1 274	495	77	85	521
Clifton CDP (part)	191	11	9	98	54	19	-	-	689
Fruitvale CDP (part)	136	-	-	14	78	44	-	-	953
Grand Junction city (part)	6 325	810	2 438	1 822	792	307	71	85	493
Orchard Mesa CDP (part)	329	20	46	117	118	28	-	-	711
Redlands CDP (part)	326	-	68	101	69	82	6	-	735
Whitewater-Kahnah Creek CCD	80	14	27	14	20	-	5	-	490
Orchard Mesa CDP (part)	-	-	-	-	-	-	-	-	-
Mineral County	54	-	27	22	5	-	-	-	500
Creede CCD	54	-	27	22	5	-	-	-	500
Creede town	39	-	18	16	5	-	-	-	511
Moffat County	1 194	89	671	361	58	15	-	-	453
Craig CCD	1 182	89	662	358	58	15	-	-	454
Craig city	1 116	84	636	323	58	15	-	-	450
Dinosaur CCD	12	-	9	3	-	-	-	-	388
Dinosaur town	12	-	9	3	-	-	-	-	388
Maybell-Powder Wash CCD	-	-	-	-	-	-	-	-	-
Montezuma County	1 973	352	884	596	119	19	-	3	459
Cortez CCD	1 317	168	646	433	56	14	-	-	469
Cortez city	1 052	146	511	344	37	14	-	-	464
Towaoc CDP (part)	-	-	-	-	-	-	-	-	-
Dolores CCD	263	33	92	92	46	-	-	-	508
Dolores town	133	31	36	40	26	-	-	-	498
Mancos CCD	212	37	107	51	10	5	-	2	450
Mancos town	170	32	87	43	5	3	-	-	447
Pleasant View CCD	20	-	-	20	-	-	-	-	538
Ute Mountain CCD	161	114	39	-	7	-	-	1	125
Towaoc CDP (part)	148	109	39	-	-	-	-	-	115
Montrose County	2 820	347	946	1 079	321	107	20	-	521
Montrose CCD	2 246	295	715	860	274	82	20	-	524
Montrose city	1 719	286	585	617	180	31	20	-	496
Nucla CCD	193	15	99	70	9	-	-	-	471
Naturita town	41	3	30	8	-	-	-	-	403
Nucla town	98	10	45	36	7	-	-	-	482
Olathe CCD	381	37	132	149	38	25	-	-	538
Olathe town	153	19	61	71	2	-	-	-	493
Morgan County	2 562	286	1 116	948	155	51	-	6	482
Brush CCD	760	121	344	238	29	28	-	-	464
Brush city	599	121	294	149	29	6	-	-	423
Hillrose town	21	-	9	12	-	-	-	-	538
Fort Morgan CCD	1 638	159	697	647	108	21	-	6	491
Fort Morgan city	1 272	130	581	465	69	21	-	6	476
Log Lane Village town	97	2	26	56	13	-	-	-	564
Weldona CCD	49	2	29	16	2	-	-	-	425
Wiggins CCD	115	4	46	47	16	2	-	-	534
Wiggins town	63	4	28	26	3	2	-	-	496
Otero County	2 117	468	1 153	434	40	18	-	4	372
Cheraw CCD	110	16	60	19	15	-	-	-	441
Cheraw town	36	7	24	5	-	-	-	-	360
Fowler CCD	160	28	90	36	2	-	-	4	398
Fowler town	117	26	60	29	2	-	-	-	390
La Junta CCD	1 120	226	636	217	23	18	-	-	364
La Junta city	1 000	218	545	200	21	16	-	-	360
Swink town	55	5	48	-	-	2	-	-	359

Table 29. **Gross Rent: 2000**—Con.

[Data based on a sample (except Tables 65-68). For information on confidentiality protection, coverage, sampling error, and nonsampling error, see Appendix G.
For location of definitions, see "How to Use This Census Report"]

State County County Subdivision Place	Specified renter-occupied housing units paying cash rent	Gross rent							
		Less than $250	$250 to $499	$500 to $749	$750 to $999	$1,000 to $1,499	$1,500 to $1,999	$2,000 or more	Median (dollars)
Otero County—Con.									
Manzanola CCD	95	23	46	26	-	-	-	-	345
Manzanola town	67	17	38	12	-	-	-	-	321
Rocky Ford CCD	632	175	321	136	-	-	-	-	368
Rocky Ford city	561	160	292	109	-	-	-	-	368
Timpas CCD	-	-	-	-	-	-	-	-	-
Ouray County	309	6	36	138	87	37	5	-	696
Ouray CCD	309	6	36	138	87	37	5	-	696
Loghill Village CDP	19	-	-	-	5	12	2	-	1 094
Ouray city	112	2	13	69	21	7	-	-	662
Ridgway town	105	-	13	43	36	13	-	-	699
Park County	538	6	78	142	178	120	14	-	806
Fairplay CCD	514	3	70	139	168	120	14	-	817
Alma town	37	-	4	12	12	9	-	-	808
Fairplay town	87	3	12	39	18	15	-	-	706
Lake George CCD	24	3	8	3	10	-	-	-	717
Phillips County	314	45	187	74	4	2	2	-	388
Haxtun CCD	86	15	48	19	-	2	2	-	389
Haxtun town	76	15	43	14	-	2	2	-	380
Paoli town	-	-	-	-	-	-	-	-	-
Holyoke CCD	228	30	139	55	4	-	-	-	388
Holyoke city	207	27	125	51	4	-	-	-	392
Pitkin County	2 397	54	198	568	457	620	342	158	947
Aspen CCD	1 614	44	102	349	279	416	278	146	1 032
Aspen city (part)	1 272	30	76	295	232	315	206	118	1 004
Snowmass Village CCD	783	10	96	219	178	204	64	12	843
Aspen city (part)	66	-	-	58	8	-	-	-	691
Basalt town (part)	106	-	4	4	18	59	21	-	1 333
Snowmass Village town	334	8	57	110	90	54	10	5	725
Prowers County	1 498	243	824	346	50	17	-	18	400
Granada CCD	90	52	33	5	-	-	-	-	233
Granada town	55	30	20	5	-	-	-	-	232
Holly CCD	125	26	85	12	2	-	-	-	306
Hartman town	5	-	5	-	-	-	-	-	308
Holly town	109	26	73	8	2	-	-	-	296
Lamar CCD	1 269	163	694	329	48	17	-	18	417
Lamar city	1 137	146	643	275	38	17	-	18	408
Wiley town	52	5	15	25	7	-	-	-	525
Two Butte Creek CCD	14	2	12	-	-	-	-	-	425
Pueblo County	15 386	2 055	5 973	5 244	1 422	557	57	78	489
Avondale CCD	164	9	86	57	12	-	-	-	485
Avondale CDP	32	-	32	-	-	-	-	-	417
Colorado City-Rye CCD	184	-	79	67	33	5	-	-	527
Beulah Valley CDP (part)	-	-	-	-	-	-	-	-	-
Colorado City CDP	126	-	55	40	26	5	-	-	533
Rye town	32	-	14	16	2	-	-	-	520
Huerfano Valley CCD	6	-	6	-	-	-	-	-	375
Northeast Pueblo CCD	56	13	11	17	15	-	-	-	518
Boone town	22	-	5	17	-	-	-	-	527
Pueblo CCD	13 687	2 008	5 503	4 604	1 037	400	57	78	475
Beulah Valley CDP (part)	25	6	10	9	-	-	-	-	333
Pueblo city (part)	13 453	1 986	5 410	4 495	1 037	390	57	78	475
Pueblo West CCD	999	12	140	407	307	133	-	-	718
Pueblo West CDP	990	12	140	398	307	133	-	-	720
St. Charles Mesa CCD	290	13	148	92	18	19	-	-	486
Pueblo city (part)	-	-	-	-	-	-	-	-	-
Salt Creek CDP	58	5	42	11	-	-	-	-	479
Rio Blanco County	550	84	304	153	4	5	-	-	399
Meeker CCD	320	64	176	80	-	-	-	-	384
Meeker town	302	64	164	74	-	-	-	-	382
Rangely CCD	230	20	128	73	4	5	-	-	423
Rangely town	220	20	124	67	4	5	-	-	414
Rio Grande County	1 178	252	576	249	83	18	-	-	382
Del Norte CCD	373	69	145	98	44	17	-	-	420
Del Norte town	189	40	100	46	3	-	-	-	362
South Fork town	84	29	14	25	9	7	-	-	433
Monte Vista CCD	715	181	379	127	28	-	-	-	349
Monte Vista city	587	174	317	78	18	-	-	-	344
Sargent CCD	90	2	52	24	11	1	-	-	474
Center town (part)	1	-	1	-	-	-	-	-	375
Routt County	2 041	87	400	554	504	352	103	41	740
Hayden CCD	217	8	41	104	39	25	-	-	658
Hayden town	186	8	34	90	34	20	-	-	662
Oak Creek CCD	207	14	60	70	39	18	-	6	635
Oak Creek town	120	14	25	42	35	4	-	-	615
Steamboat Springs CCD	1 560	60	280	366	407	309	103	35	794
Steamboat Springs city	1 431	60	273	340	367	290	83	18	775
Yampa CCD	57	5	19	14	19	-	-	-	595
Yampa town	46	5	14	8	19	-	-	-	590
Saguache County	520	112	235	139	27	7	-	-	404
Center CCD	319	93	155	60	4	7	-	-	340
Center town (part)	270	89	130	40	4	7	-	-	331
Cochetopa CCD	-	-	-	-	-	-	-	-	-
Saguache CCD	201	19	80	79	23	-	-	-	504
Bonanza town	-	-	-	-	-	-	-	-	-
Crestone town	9	-	2	5	2	-	-	-	608
Moffat town	11	1	5	5	-	-	-	-	492
Saguache town	74	18	31	23	2	-	-	-	454

Table 29. **Gross Rent: 2000**—Con.

[Data based on a sample (except Tables 65-68). For information on confidentiality protection, coverage, sampling error, and nonsampling error, see Appendix G.
For location of definitions, see "How to Use This Census Report"]

State County County Subdivision Place	Specified renter-occupied housing units paying cash rent	Gross rent							
		Less than $250	$250 to $499	$500 to $749	$750 to $999	$1,000 to $1,499	$1,500 to $1,999	$2,000 or more	Median (dollars)
San Juan County	68	3	12	48	5	-	-	-	561
Silverton CCD	68	3	12	48	5	-	-	-	561
Silverton town	68	3	12	48	5	-	-	-	561
San Miguel County	1 299	12	336	214	273	251	163	50	811
Gladel CCD	2	-	2	-	-	-	-	-	275
Norwood CCD	117	8	29	38	34	8	-	-	634
Norwood town	69	-	17	33	19	-	-	-	628
Telluride CCD	1 180	4	305	176	239	243	163	50	845
Mountain Village town	440	-	269	62	38	31	37	3	458
Ophir town	17	-	-	4	8	5	-	-	942
Sawpit town	5	-	3	-	-	2	-	-	492
Telluride town	539	-	21	91	143	164	82	38	1 030
Sedgwick County	223	71	122	27	2	1	-	-	301
Julesburg CCD	211	69	112	27	2	1	-	-	301
Julesburg town	155	53	77	23	2	-	-	-	294
Ovid town	33	11	22	-	-	-	-	-	303
Sedgwick town	13	3	9	1	-	-	-	-	313
Table Land CCD	12	2	10	-	-	-	-	-	300
Summit County	3 524	33	460	818	855	937	322	99	874
Breckenridge CCD	1 976	21	230	466	337	649	179	94	956
Blue River town	41	-	-	-	9	18	12	2	1 192
Breckenridge town	630	-	75	171	122	216	35	11	858
Frisco town	434	6	43	90	68	175	40	12	1 025
Keystone CDP (part)	56	15	13	14	2	12	-	-	500
Montezuma town	8	-	2	6	-	-	-	-	550
Silverthorne town (part)	-	-	-	-	-	-	-	-	-
Silverthorne CCD	1 548	12	230	352	518	288	143	5	812
Dillon town	158	4	27	42	34	44	7	-	773
Keystone CDP (part)	188	-	166	10	-	12	-	-	343
Silverthorne town (part)	504	-	10	103	191	102	93	5	934
Teller County	1 326	10	223	405	359	279	50	-	767
Cripple Creek CCD	320	10	60	139	89	22	-	-	676
Cripple Creek city	199	10	17	87	63	22	-	-	696
Victor city	61	-	31	30	-	-	-	-	492
Divide CCD	1 006	-	163	266	270	257	50	-	817
Green Mountain Falls town (part)	9	-	-	6	-	3	-	-	631
Woodland Park city	598	-	109	171	176	131	11	-	780
Washington County	335	101	199	34	-	1	-	-	341
Akron CCD	211	59	136	15	-	1	-	-	334
Akron town	189	48	125	15	-	1	-	-	340
Cope CCD	34	15	10	9	-	-	-	-	300
Linden CCD	38	18	18	2	-	-	-	-	257
Otis CCD	52	9	35	8	-	-	-	-	414
Otis town	40	9	27	4	-	-	-	-	400
Weld County	17 712	1 608	5 079	6 904	2 850	1 116	91	64	564
Ault CCD	394	59	138	125	33	32	7	-	500
Ault town	136	47	41	21	19	8	-	-	408
Nunn town	30	2	10	18	-	-	-	-	519
Pierce town	34	-	15	6	8	5	-	-	717
Severance town (part)	-	-	-	-	-	-	-	-	-
Erie-Frederick CCD	600	-	107	216	206	67	4	-	732
Broomfield city (part)	-	-	-	-	-	-	-	-	-
Dacono city	172	-	42	55	75	-	-	-	731
Erie town (part)	153	-	7	52	72	18	4	-	777
Firestone town	79	-	8	44	11	16	-	-	688
Frederick town	99	-	16	33	27	23	-	-	763
Longmont city (part)	-	-	-	-	-	-	-	-	-
Northglenn city (part)	-	-	-	-	-	-	-	-	-
Thornton city (part)	-	-	-	-	-	-	-	-	-
Fort Lupton CCD	897	135	185	319	186	52	20	-	619
Aristocrat Ranchettes CDP (part)	34	-	-	10	24	-	-	-	794
Brighton city (part)	-	-	-	-	-	-	-	-	-
Fort Lupton city (part)	673	105	158	225	143	42	-	-	616
Greeley CCD	13 165	1 142	4 046	5 275	1 879	703	56	64	553
Eaton town	282	60	74	76	49	19	4	-	525
Evans city	1 186	44	347	505	265	25	-	-	575
Garden City town	103	5	34	62	2	-	-	-	559
Greeley city (part)	11 021	990	3 461	4 406	1 470	593	52	49	548
Grover CCD	34	17	14	3	-	-	-	-	250
Grover town	22	14	8	-	-	-	-	-	200
Johnstown-Milliken CCD	605	58	105	225	135	78	4	-	664
Berthoud town (part)	9	-	9	-	-	-	-	-	375
Greeley city (part)	-	-	-	-	-	-	-	-	-
Johnstown town	230	23	39	116	41	11	-	-	593
Longmont city (part)	-	-	-	-	-	-	-	-	-
Mead town	23	-	-	6	8	5	4	-	958
Milliken town	129	25	25	34	39	6	-	-	594
Keenesburg-Hudson CCD	416	38	115	146	114	3	-	-	602
Aristocrat Ranchettes CDP (part)	5	-	-	-	5	-	-	-	850
Brighton city (part)	-	-	-	-	-	-	-	-	-
Fort Lupton city (part)	-	-	-	-	-	-	-	-	-
Hudson town	84	3	16	44	21	-	-	-	629
Keenesburg town	57	13	17	16	11	-	-	-	475
Lochbuie town	81	-	22	29	27	3	-	-	653
Kersey-Gill CCD	230	41	80	85	12	12	-	-	470
Kersey town	101	31	36	27	7	-	-	-	327
La Salle-Gilcrest CCD	308	1	72	150	53	32	-	-	603
Gilcrest town	33	-	18	13	2	-	-	-	493
La Salle town	125	1	28	73	17	6	-	-	586
Platteville CCD	231	22	50	89	54	16	-	-	589
Platteville town	168	22	38	70	22	16	-	-	554
Raymer CCD	10	-	3	7	-	-	-	-	583
Raymer town	2	-	-	2	-	-	-	-	625

Table 29. **Gross Rent: 2000**—Con.

[Data based on a sample (except Tables 65-68). For information on confidentiality protection, coverage, sampling error, and nonsampling error, see Appendix G.
For location of definitions, see "How to Use This Census Report"]

State County County Subdivision Place	Specified renter-occupied housing units paying cash rent	Gross rent							
		Less than $250	$250 to $499	$500 to $749	$750 to $999	$1,000 to $1,499	$1,500 to $1,999	$2,000 or more	Median (dollars)
Weld County—Con.									
Windsor CCD	822	95	164	264	178	121	-	-	566
Greeley city (part)	-	-	-	-	-	-	-	-	-
Severance town (part)	34	-	8	17	6	3	-	-	590
Windsor town (part)	705	95	139	218	135	118	-	-	562
Yuma County	748	180	418	126	24	-	-	-	375
South Divide CCD	45	6	39	-	-	-	-	-	343
Wray CCD	300	68	159	58	15	-	-	-	372
Wray city	259	64	125	55	15	-	-	-	366
Yuma CCD	403	106	220	68	9	-	-	-	380
Eckley town	19	4	13	2	-	-	-	-	403
Yuma city	325	92	179	49	5	-	-	-	375

Table 30. **Gross Rent: 2000**

[Data based on a sample (except Tables 65-68). For information on confidentiality protection, coverage, sampling error, and nonsampling error, see Appendix G.
For location of definitions, see "How to Use This Census Report"]

State County Place	Specified renter-occupied housing units paying cash rent	Gross rent							
		Less than $250	$250 to $499	$500 to $749	$750 to $999	$1,000 to $1,499	$1,500 to $1,999	$2,000 or more	Median (dollars)
The State	**514 301**	**29 574**	**95 778**	**187 633**	**114 001**	**70 682**	**12 655**	**3 978**	**671**
COUNTY									
Adams County	36 610	1 369	4 586	15 163	9 529	5 211	691	61	705
Alamosa County	1 688	305	814	454	87	13	15	-	408
Arapahoe County	59 798	1 922	6 392	23 028	16 521	9 995	1 609	331	735
Archuleta County	762	87	149	306	159	40	21	-	627
Baca County	295	105	157	32	-	1	-	-	295
Bent County	501	91	239	147	11	13	-	-	415
Boulder County	39 277	1 301	3 165	11 422	10 929	9 340	2 475	645	825
Chaffee County	1 555	173	546	594	198	35	-	9	517
Cheyenne County	136	42	80	14	-	-	-	-	362
Clear Creek County	876	9	214	334	186	98	13	22	648
Conejos County	510	149	267	82	12	-	-	-	332
Costilla County	204	72	100	29	3	-	-	-	316
Crowley County	270	67	143	58	2	-	-	-	367
Custer County	214	34	84	63	29	4	-	-	476
Delta County	2 001	85	901	775	228	12	-	-	504
Denver County	111 202	8 845	22 545	42 652	22 408	11 822	2 147	783	631
Dolores County	137	8	58	51	9	11	-	-	510
Douglas County	6 884	84	270	795	1 913	2 896	770	156	1 053
Eagle County	5 146	67	475	1 034	965	1 831	575	199	1 007
Elbert County	473	15	84	168	100	67	39	-	655
El Paso County	64 674	1 898	12 677	26 590	14 491	7 778	858	382	657
Fremont County	3 355	364	1 342	1 063	495	79	12	-	496
Garfield County	5 222	247	852	2 263	986	708	166	-	657
Gilpin County	369	-	17	95	178	69	10	-	842
Grand County	1 398	47	311	530	323	156	15	16	655
Gunnison County	2 152	96	710	681	380	235	42	8	593
Hinsdale County	85	6	33	37	9	-	-	-	510
Huerfano County	702	167	271	231	30	3	-	-	419
Jackson County	107	17	58	27	5	-	-	-	388
Jefferson County	55 199	1 814	5 062	19 852	16 625	9 969	1 297	580	760
Kiowa County	104	18	67	19	-	-	-	-	366
Kit Carson County	555	112	291	118	8	11	-	15	420
Lake County	876	56	320	335	123	42	-	-	558
La Plata County	4 672	288	933	1 684	1 093	592	62	20	655
Larimer County	30 005	1 120	5 388	12 077	6 170	4 518	587	145	678
Las Animas County	1 500	430	538	486	46	-	-	-	397
Lincoln County	518	67	262	160	19	10	-	-	447
Logan County	1 886	295	921	537	115	18	-	-	451
Mesa County	11 697	1 198	3 999	4 024	1 734	575	82	85	527
Mineral County	54	-	27	22	5	-	-	-	500
Moffat County	1 194	89	671	361	58	15	-	-	453
Montezuma County	1 973	352	884	596	119	19	-	3	459
Montrose County	2 820	347	946	1 079	321	107	20	-	521
Morgan County	2 562	286	1 116	948	155	51	-	6	482
Otero County	2 117	468	1 153	434	40	18	-	4	372
Ouray County	309	6	36	138	87	37	5	-	696
Park County	538	6	78	142	178	120	14	-	806
Phillips County	314	45	187	74	4	2	2	-	388
Pitkin County	2 397	54	198	568	457	620	342	158	947
Prowers County	1 498	243	824	346	50	17	-	18	400
Pueblo County	15 386	2 055	5 973	5 244	1 422	557	57	78	489
Rio Blanco County	550	84	304	153	4	5	-	-	399
Rio Grande County	1 178	252	576	249	83	18	-	-	382
Routt County	2 041	87	400	554	504	352	103	41	740
Saguache County	520	112	235	139	27	7	-	-	404
San Juan County	68	3	12	48	5	-	-	-	561
San Miguel County	1 299	12	336	214	273	251	163	50	811
Sedgwick County	223	71	122	27	2	1	-	-	301
Summit County	3 524	33	460	818	855	937	322	99	874
Teller County	1 326	10	223	405	359	279	50	-	767
Washington County	335	101	199	34	-	1	-	-	341
Weld County	17 712	1 608	5 079	6 904	2 850	1 116	91	64	564
Yuma County	748	180	418	126	24	-	-	-	375
PLACE									
Acres Green CDP, Douglas County	61	-	-	-	8	53	-	-	1 216
Aguilar town, Las Animas County	82	30	42	8	2	-	-	-	308
Air Force Academy CDP, El Paso County	294	7	-	105	99	83	-	-	843
Akron town, Washington County	189	48	125	15	-	1	-	-	340
Alamosa city, Alamosa County	1 359	298	643	328	75	-	15	-	395
Alamosa East CDP, Alamosa County	88	-	42	34	12	-	-	-	560
Allenspark CDP, Boulder County	38	-	6	32	-	-	-	-	560
Alma town, Park County	37	-	4	12	12	9	-	-	808
Antonito town, Conejos County	117	60	48	7	2	-	-	-	246
Applewood CDP, Jefferson County	674	26	77	148	122	237	54	10	959
Arboles CDP, Archuleta County	9	-	-	7	2	-	-	-	619
Aristocrat Ranchettes CDP, Weld County	39	-	-	10	29	-	-	-	807
Arriba town, Lincoln County	27	11	16	-	-	-	-	-	303
Arvada city	9 319	519	760	4 003	2 044	1 629	214	150	714
Adams County (part)	127	-	-	-	50	77	-	-	1 072
Jefferson County (part)	9 192	519	760	4 003	1 994	1 552	214	150	710
Aspen city, Pitkin County	1 338	30	76	353	240	315	206	118	944
Aspen Park CDP, Jefferson County	53	10	-	13	-	14	16	-	1 063
Atwood CDP, Logan County	6	-	-	2	4	-	-	-	825
Ault town, Weld County	136	47	41	21	19	8	-	-	408

Table 30. **Gross Rent: 2000**—Con.

[Data based on a sample (except Tables 65-68). For information on confidentiality protection, coverage, sampling error, and nonsampling error, see Appendix G.
For location of definitions, see "How to Use This Census Report"]

State County Place	Specified renter-occupied housing units paying cash rent	Gross rent							
		Less than $250	$250 to $499	$500 to $749	$750 to $999	$1,000 to $1,499	$1,500 to $1,999	$2,000 or more	Median (dollars)
PLACE—Con.									
Aurora city	37 468	1 357	4 244	16 389	9 926	4 676	832	44	700
Adams County (part)	5 581	271	1 440	2 717	787	326	40	-	579
Arapahoe County (part)	31 887	1 086	2 804	13 672	9 139	4 350	792	44	722
Douglas County (part)	-	-	-	-	-	-	-	-	-
Avon town, Eagle County	891	-	61	137	268	317	85	23	980
Avondale CDP, Pueblo County	32	-	32	-	-	-	-	-	417
Basalt town	356	-	9	23	51	183	75	15	1 300
Eagle County (part)	250	-	5	19	33	124	54	15	1 274
Pitkin County (part)	106	-	4	4	18	59	21	-	1 333
Battlement Mesa CDP, Garfield County	666	29	191	375	42	29	-	-	579
Bayfield town, La Plata County	114	3	22	62	16	11	-	-	650
Bennett town	181	15	44	55	43	24	-	-	667
Adams County (part)	181	15	44	55	43	24	-	-	667
Arapahoe County (part)	-	-	-	-	-	-	-	-	-
Berkley CDP, Adams County	1 056	19	170	415	350	96	6	-	693
Berthoud town	362	29	82	119	53	79	-	-	666
Larimer County (part)	353	29	73	119	53	79	-	-	670
Weld County (part)	9	-	9	-	-	-	-	-	375
Bethune town, Kit Carson County	14	2	9	3	-	-	-	-	450
Beulah Valley CDP, Pueblo County	25	6	10	9	-	-	-	-	333
Black Forest CDP, El Paso County	254	4	14	55	98	51	25	7	900
Black Hawk city, Gilpin County	31	-	3	5	12	7	4	-	925
Blanca town, Costilla County	20	-	16	4	-	-	-	-	375
Blue River town, Summit County	41	-	-	-	9	18	12	2	1 192
Bonanza town, Saguache County	-	-	-	-	-	-	-	-	-
Boone town, Pueblo County	22	-	5	17	-	-	-	-	527
Boulder city, Boulder County	19 614	576	1 719	5 752	5 360	4 248	1 520	439	818
Bow Mar town	8	-	-	2	-	2	2	2	1 625
Arapahoe County (part)	4	-	-	2	-	2	-	-	925
Jefferson County (part)	4	-	-	-	-	-	2	2	2 000
Branson town, Las Animas County	7	3	4	-	-	-	-	-	256
Breckenridge town, Summit County	630	-	75	171	122	216	35	11	858
Brighton city	1 876	78	400	614	466	286	24	8	699
Adams County (part)	1 876	78	400	614	466	286	24	8	699
Weld County (part)	-	-	-	-	-	-	-	-	-
Brookside town, Fremont County	14	5	4	5	-	-	-	-	375
Broomfield city	3 175	127	128	1 002	779	917	214	8	856
Adams County (part)	552	7	13	28	145	226	125	8	1 203
Boulder County (part)	2 484	120	106	969	598	606	85	-	770
Jefferson County (part)	139	-	9	5	36	85	4	-	1 086
Weld County (part)	-	-	-	-	-	-	-	-	-
Brush city, Morgan County	599	121	294	149	29	6	-	-	423
Buena Vista town, Chaffee County	309	33	55	143	54	24	-	-	594
Burlington city, Kit Carson County	386	89	171	95	5	11	-	15	444
Byers CDP, Arapahoe County	100	-	37	46	-	17	-	-	561
Calhan town, El Paso County	82	13	23	41	5	-	-	-	519
Campion CDP, Larimer County	125	-	17	41	31	36	-	-	767
Campo town, Baca County	12	2	10	-	-	-	-	-	420
Canon City city, Fremont County	1 950	277	830	589	225	29	-	-	471
Carbondale town, Garfield County	723	-	16	220	204	234	49	-	904
Carriage Club CDP, Douglas County	9	-	-	-	-	-	9	-	1 625
Cascade-Chipita Park CDP, El Paso County	141	2	18	69	37	15	-	-	625
Castle Pines CDP, Douglas County	30	-	-	-	-	-	-	30	2 000+
Castle Rock town, Douglas County	1 809	70	205	510	542	412	62	8	791
Castlewood CDP, Arapahoe County	2 001	9	-	209	690	956	124	13	1 038
Cedaredge town, Delta County	220	5	103	84	28	-	-	-	504
Center town	271	89	131	40	4	7	-	-	332
Rio Grande County (part)	1	-	1	-	-	-	-	-	375
Saguache County (part)	270	89	130	40	4	7	-	-	331
Central City city, Gilpin County	137	-	6	43	82	6	-	-	780
Cheraw town, Otero County	36	7	24	5	-	-	-	-	360
Cherry Hills Village city, Arapahoe County	32	-	13	12	7	-	-	-	513
Cheyenne Wells town, Cheyenne County	102	22	68	12	-	-	-	-	378
Cimarron Hills CDP, El Paso County	1 704	7	128	791	558	204	16	-	726
Clifton CDP, Mesa County	1 828	89	583	880	246	30	-	-	543
Coal Creek CDP	113	-	28	17	18	23	27	-	896
Boulder County (part)	51	-	12	9	12	9	9	-	838
Gilpin County (part)	6	-	-	-	-	6	-	-	1 375
Jefferson County (part)	56	-	16	8	6	8	18	-	967
Coal Creek town, Fremont County	19	4	-	14	1	-	-	-	571
Cokedale town, Las Animas County	22	-	9	13	-	-	-	-	570
Collbran town, Mesa County	32	-	24	8	-	-	-	-	450
Colorado City CDP, Pueblo County	126	-	55	40	26	5	-	-	533
Colorado Springs city, El Paso County	53 995	1 622	11 212	22 061	11 623	6 415	698	364	652
Columbine CDP	645	9	16	126	199	244	46	5	962
Arapahoe County (part)	42	9	-	-	16	17	-	-	875
Jefferson County (part)	603	-	16	126	183	227	46	5	968

Table 30. **Gross Rent: 2000**—Con.

[Data based on a sample (except Tables 65-68). For information on confidentiality protection, coverage, sampling error, and nonsampling error, see Appendix G.
For location of definitions, see "How to Use This Census Report"]

State County Place	Specified renter-occupied housing units paying cash rent	Gross rent							
		Less than $250	$250 to $499	$500 to $749	$750 to $999	$1,000 to $1,499	$1,500 to $1,999	$2,000 or more	Median (dollars)
PLACE—Con.									
Columbine Valley town, Arapahoe County	5	-	-	-	-	2	3	-	1 792
Commerce City city, Adams County	2 619	268	505	1 109	538	158	41	-	626
Cortez city, Montezuma County	1 052	146	511	344	37	14	-	-	464
Cottonwood CDP, Douglas County	7	-	-	-	-	-	7	-	1 625
Craig city, Moffat County	1 116	84	636	323	58	15	-	-	450
Crawford town, Delta County	44	-	15	29	-	-	-	-	539
Creede town, Mineral County	39	-	18	16	5	-	-	-	511
Crested Butte town, Gunnison County	360	-	32	111	96	103	13	5	841
Crestone town, Saguache County	9	-	2	5	2	-	-	-	608
Cripple Creek city, Teller County	199	10	17	87	63	22	-	-	696
Crook town, Logan County	4	2	2	-	-	-	-	-	250
Crowley town, Crowley County	11	-	8	3	-	-	-	-	375
Dacono city, Weld County	172	-	42	55	75	-	-	-	731
De Beque town, Mesa County	30	-	15	12	3	-	-	-	500
Deer Trail town, Arapahoe County	63	6	26	31	-	-	-	-	496
Del Norte town, Rio Grande County	189	40	100	46	3	-	-	-	362
Delta city, Delta County	748	42	408	233	58	7	-	-	465
Denver city, Denver County	111 202	8 845	22 545	42 652	22 408	11 822	2 147	783	631
Derby CDP, Adams County	362	-	101	102	105	40	14	-	711
Dillon town, Summit County	158	4	27	42	34	44	7	-	773
Dinosaur town, Moffat County	12	-	9	3	-	-	-	-	388
Dolores town, Montezuma County	133	31	36	40	26	-	-	-	498
Dove Creek town, Dolores County	57	6	30	19	2	-	-	-	408
Downieville-Lawson-Dumont CDP, Clear Creek County	18	-	-	-	18	-	-	-	900
Durango city, La Plata County	2 463	154	415	896	634	318	32	14	682
Eads town, Kiowa County	71	7	50	14	-	-	-	-	373
Eagle town, Eagle County	344	20	33	92	114	44	41	-	814
Eagle-Vail CDP, Eagle County	340	16	12	49	11	112	96	44	1 407
East Pleasant View CDP, Jefferson County	39	-	8	25	6	-	-	-	575
Eaton town, Weld County	282	60	74	76	49	19	4	-	525
Eckley town, Yuma County	19	4	13	2	-	-	-	-	403
Edgewater city, Jefferson County	1 165	92	117	637	253	60	-	6	609
Edwards CDP, Eagle County	812	8	19	179	115	402	67	22	1 076
Eldora CDP, Boulder County	46	-	-	29	11	6	-	-	632
Eldorado Springs CDP, Boulder County	58	-	6	35	5	12	-	-	650
Elizabeth town, Elbert County	141	-	11	56	41	28	5	-	818
El Jebel CDP, Eagle County	228	-	32	28	13	118	13	24	1 110
Empire town, Clear Creek County	55	-	21	24	10	-	-	-	523
Englewood city, Arapahoe County	6 685	259	1 432	2 204	1 839	807	51	93	675
Erie town	217	-	14	52	72	58	21	-	850
Boulder County (part)	64	-	7	-	-	40	17	-	1 375
Weld County (part)	153	-	7	52	72	18	4	-	777
Estes Park town, Larimer County	966	39	294	357	157	110	9	-	572
Evans city, Weld County	1 186	44	347	505	265	25	-	-	575
Evergreen CDP, Jefferson County	643	-	27	73	195	289	59	-	1 044
Fairplay town, Park County	87	3	12	39	18	15	-	-	706
Federal Heights city, Adams County	2 049	47	182	1 047	691	82	-	-	703
Firestone town, Weld County	79	-	8	44	11	16	-	-	688
Flagler town, Kit Carson County	58	17	34	7	-	-	-	-	355
Fleming town, Logan County	21	2	13	6	-	-	-	-	438
Florence city, Fremont County	389	64	141	132	52	-	-	-	487
Fort Carson CDP, El Paso County	1 466	-	16	862	536	52	-	-	685
Fort Collins city, Larimer County	19 241	591	3 342	7 661	4 045	3 078	454	70	689
Fort Garland CDP, Costilla County	33	10	20	2	1	-	-	-	339
Fort Lupton city, Weld County	673	105	158	225	143	42	-	-	616
Fort Morgan city, Morgan County	1 272	130	581	465	69	21	-	6	476
Fountain city, El Paso County	1 480	100	277	654	325	124	-	-	592
Fowler town, Otero County	117	26	60	29	2	-	-	-	390
Foxfield town, Arapahoe County	6	-	-	-	2	-	2	2	1 875
Franktown CDP, Douglas County	6	-	-	-	-	6	-	-	1 375
Fraser town, Grand County	217	2	47	97	39	24	8	-	639
Frederick town, Weld County	99	-	16	33	27	23	-	-	763
Frisco town, Summit County	434	6	43	90	68	175	40	12	1 025
Fruita city, Mesa County	620	85	184	253	76	22	-	-	522
Fruitvale CDP, Mesa County	233	-	9	57	115	52	-	-	917
Garden City town, Weld County	103	5	34	62	2	-	-	-	559
Genesee CDP, Jefferson County	73	-	-	-	-	50	-	23	1 379
Genoa town, Lincoln County	10	-	10	-	-	-	-	-	400
Georgetown town, Clear Creek County	196	-	54	82	48	9	3	-	650
Gilcrest town, Weld County	33	-	18	13	2	-	-	-	493
Glendale city, Arapahoe County	2 346	30	461	1 370	274	200	11	-	588
Gleneagle CDP, El Paso County	107	-	7	-	8	50	42	-	1 279
Glenwood Springs city, Garfield County	1 436	89	150	620	294	214	69	-	694
Golden city, Jefferson County	2 642	87	491	1 133	519	383	29	-	649
Gold Hill CDP, Boulder County	40	-	-	-	40	-	-	-	846
Granada town, Prowers County	55	30	20	5	-	-	-	-	232
Granby town, Grand County	200	27	40	86	28	19	-	-	638
Grand Junction city, Mesa County	6 402	810	2 438	1 874	817	307	71	85	496
Grand Lake town, Grand County	74	2	21	29	18	4	-	-	586
Grand View Estates CDP, Douglas County	10	-	-	-	-	-	10	-	1 625
Greeley city, Weld County	11 021	990	3 461	4 406	1 470	593	52	49	548
Green Mountain Falls town	114	-	21	58	16	19	-	-	656
El Paso County (part)	105	-	21	52	16	16	-	-	661
Teller County (part)	9	-	-	6	-	3	-	-	631

Table 30. **Gross Rent: 2000**—Con.

[Data based on a sample (except Tables 65-68). For information on confidentiality protection, coverage, sampling error, and nonsampling error, see Appendix G.
For location of definitions, see "How to Use This Census Report"]

State County Place	Specified renter-occupied housing units paying cash rent	Gross rent							
		Less than $250	$250 to $499	$500 to $749	$750 to $999	$1,000 to $1,499	$1,500 to $1,999	$2,000 or more	Median (dollars)
PLACE—Con.									
Greenwood Village city, Arapahoe County	898	-	15	21	145	683	22	12	1 143
Grover town, Weld County	22	14	8	-	-	-	-	-	200
Gunbarrel CDP, Boulder County	960	-	37	153	390	307	73	-	950
Gunnison city, Gunnison County	1 144	88	490	366	149	51	-	-	498
Gypsum town, Eagle County	281	-	26	51	101	87	16	-	871
Hartman town, Prowers County	5	-	5	-	-	-	-	-	308
Haswell town, Kiowa County	3	3	-	-	-	-	-	-	100-
Haxtun town, Phillips County	76	15	43	14	-	2	2	-	380
Hayden town, Routt County	186	8	34	90	34	20	-	-	662
Heritage Hills CDP, Douglas County	17	-	-	-	-	-	-	17	2 000+
Highlands Ranch CDP, Douglas County	2 964	14	10	97	767	1 506	511	59	1 164
Hillrose town, Morgan County	21	-	9	12	-	-	-	-	538
Holly town, Prowers County	109	26	73	8	2	-	-	-	296
Holyoke city, Phillips County	207	27	125	51	4	-	-	-	392
Hooper town, Alamosa County	4	-	3	1	-	-	-	-	433
Hotchkiss town, Delta County	98	2	58	24	14	-	-	-	450
Hot Sulphur Springs town, Grand County	56	-	24	24	8	-	-	-	533
Hudson town, Weld County	84	3	16	44	21	-	-	-	629
Hugo town, Lincoln County	115	9	61	40	-	5	-	-	461
Idaho Springs city, Clear Creek County	344	6	71	167	61	36	3	-	627
Ignacio town, La Plata County	93	3	39	37	14	-	-	-	519
Iliff town, Logan County	10	-	4	6	-	-	-	-	575
Indian Hills CDP, Jefferson County	53	3	8	2	27	11	2	-	884
Jamestown town, Boulder County	22	-	-	7	7	8	-	-	957
Johnstown town, Weld County	230	23	39	116	41	11	-	-	593
Julesburg town, Sedgwick County	155	53	77	23	2	-	-	-	294
Keenesburg town, Weld County	57	13	17	16	11	-	-	-	475
Ken Caryl CDP, Jefferson County	1 191	7	57	129	421	521	56	-	992
Kersey town, Weld County	101	31	36	27	7	-	-	-	327
Keystone CDP, Summit County	244	15	179	24	2	24	-	-	349
Kim town, Las Animas County	5	2	3	-	-	-	-	-	358
Kiowa town, Elbert County	56	-	11	37	6	2	-	-	613
Kit Carson town, Cheyenne County	25	16	9	-	-	-	-	-	193
Kittredge CDP, Jefferson County	111	2	-	31	56	22	-	-	797
Kremmling town, Grand County	184	10	54	80	38	2	-	-	587
Lafayette city, Boulder County	2 071	101	219	473	607	600	38	33	834
La Jara town, Conejos County	100	14	53	28	5	-	-	-	363
La Junta city, Otero County	1 000	218	545	200	21	16	-	-	360
Lake City town, Hinsdale County	68	3	21	37	7	-	-	-	529
Lakeside town, Jefferson County	12	3	2	7	-	-	-	-	563
Lakewood city, Jefferson County	23 341	761	2 167	8 227	7 879	3 518	496	293	763
Lamar city, Prowers County	1 137	146	643	275	38	17	-	18	408
Laporte CDP, Larimer County	349	-	49	183	87	30	-	-	684
Larkspur town, Douglas County	34	-	17	10	7	-	-	-	500
La Salle town, Weld County	125	1	28	73	17	6	-	-	586
Las Animas city, Bent County	365	65	187	104	5	4	-	-	410
La Veta town, Huerfano County	122	29	35	45	10	3	-	-	488
Leadville city, Lake County	485	31	194	197	48	15	-	-	530
Leadville North CDP, Lake County	218	18	33	99	54	14	-	-	667
Limon town, Lincoln County	296	36	131	105	19	5	-	-	478
Lincoln Park CDP, Fremont County	287	5	100	88	82	-	12	-	581
Littleton city	6 522	273	924	2 497	1 459	1 286	81	2	709
Arapahoe County (part)	6 522	273	924	2 497	1 459	1 286	81	2	709
Douglas County (part)	-	-	-	-	-	-	-	-	-
Jefferson County (part)	-	-	-	-	-	-	-	-	-
Lochbuie town, Weld County	81	-	22	29	27	3	-	-	653
Loghill Village CDP, Ouray County	19	-	-	-	5	12	2	-	1 094
Log Lane Village town, Morgan County	97	2	26	56	13	-	-	-	564
Lone Tree city, Douglas County	434	-	-	-	152	253	29	-	1 087
Longmont city	9 069	409	693	3 189	2 802	1 741	180	55	769
Boulder County (part)	9 069	409	693	3 189	2 802	1 741	180	55	769
Weld County (part)	-	-	-	-	-	-	-	-	-
Louisville city, Boulder County	1 666	36	62	360	520	564	72	52	924
Louviers CDP, Douglas County	7	-	-	7	-	-	-	-	575
Loveland city, Larimer County	5 858	389	1 034	2 550	1 083	710	66	26	636
Lyons town, Boulder County	186	14	39	41	43	41	8	-	738
Manassa town, Conejos County	56	15	25	15	1	-	-	-	331
Mancos town, Montezuma County	170	32	87	43	5	3	-	-	447
Manitou Springs city, El Paso County	1 041	8	374	409	177	69	4	-	546
Manzanola town, Otero County	67	17	38	12	-	-	-	-	321
Marble town, Gunnison County	16	-	2	2	12	-	-	-	840
Mead town, Weld County	23	-	-	6	8	5	4	-	958
Meeker town, Rio Blanco County	302	64	164	74	-	-	-	-	382
Meridian CDP, Douglas County	95	-	-	-	31	53	-	11	1 217
Merino town, Logan County	6	2	4	-	-	-	-	-	375
Milliken town, Weld County	129	25	25	34	39	6	-	-	594
Minturn town, Eagle County	179	-	19	50	40	43	24	3	869
Moffat town, Saguache County	11	1	5	5	-	-	-	-	492
Monte Vista city, Rio Grande County	587	174	317	78	18	-	-	-	344
Montezuma town, Summit County	8	-	2	6	-	-	-	-	550
Montrose city, Montrose County	1 719	286	585	617	180	31	20	-	496
Monument town, El Paso County	164	12	44	34	31	41	2	-	700
Morrison town, Jefferson County	49	-	17	3	23	6	-	-	778
Mountain View town, Jefferson County	111	4	26	46	28	7	-	-	656
Mountain Village town, San Miguel County	440	-	269	62	38	31	37	3	458
Mount Crested Butte town, Gunnison County	116	-	24	23	27	34	8	-	916
Naturita town, Montrose County	41	3	30	8	-	-	-	-	403

Table 30. **Gross Rent: 2000**—Con.

[Data based on a sample (except Tables 65-68). For information on confidentiality protection, coverage, sampling error, and nonsampling error, see Appendix G.
For location of definitions, see "How to Use This Census Report"]

State County Place	Specified renter-occupied housing units paying cash rent	Gross rent							
		Less than $250	$250 to $499	$500 to $749	$750 to $999	$1,000 to $1,499	$1,500 to $1,999	$2,000 or more	Median (dollars)
PLACE—Con.									
Nederland town, Boulder County	218	13	45	50	43	63	4	-	758
New Castle town, Garfield County	162	-	17	55	31	57	2	-	805
Niwot CDP, Boulder County	159	-	19	39	48	53	-	-	852
Northglenn city	3 730	139	300	1 938	790	465	64	34	692
Adams County (part)	3 730	139	300	1 938	790	465	64	34	692
Weld County (part)	-	-	-	-	-	-	-	-	-
North Washington CDP, Adams County	79	-	14	50	15	-	-	-	552
Norwood town, San Miguel County	69	-	17	33	19	-	-	-	628
Nucla town, Montrose County	98	10	45	36	7	-	-	-	482
Nunn town, Weld County	30	2	10	18	-	-	-	-	519
Oak Creek town, Routt County	120	14	25	42	35	4	-	-	615
Olathe town, Montrose County	153	19	61	71	2	-	-	-	493
Olney Springs town, Crowley County	27	3	10	12	2	-	-	-	513
Ophir town, San Miguel County	17	-	-	4	8	5	-	-	942
Orchard City town, Delta County	144	8	46	66	24	-	-	-	545
Orchard Mesa CDP, Mesa County	335	20	52	117	118	28	-	-	705
Ordway town, Crowley County	156	55	80	21	-	-	-	-	314
Otis town, Washington County	40	9	27	4	-	-	-	-	400
Ouray city, Ouray County	112	2	13	69	21	7	-	-	662
Ovid town, Sedgwick County	33	11	22	-	-	-	-	-	303
Padroni CDP, Logan County	6	-	-	6	-	-	-	-	625
Pagosa Springs town, Archuleta County	234	53	58	80	39	2	2	-	521
Palisade town, Mesa County	380	14	166	168	27	5	-	-	510
Palmer Lake town, El Paso County	157	3	15	55	46	32	6	-	803
Paoli town, Phillips County	-	-	-	-	-	-	-	-	-
Paonia town, Delta County	145	2	50	66	24	3	-	-	560
Parachute town, Garfield County	222	11	34	158	16	3	-	-	577
Parker town, Douglas County	758	-	-	78	246	366	68	-	1 056
Peetz town, Logan County	9	-	8	1	-	-	-	-	442
Penrose CDP, Fremont County	175	-	85	55	18	17	-	-	505
Perry Park CDP, Douglas County	14	-	-	-	-	14	-	-	1 375
Pierce town, Weld County	34	-	15	6	8	5	-	-	717
Pitkin town, Gunnison County	2	-	-	-	2	-	-	-	950
Platteville town, Weld County	168	22	38	70	22	16	-	-	554
Poncha Springs town, Chaffee County	41	4	18	15	3	1	-	-	481
Ponderosa Park CDP, Elbert County	2	-	-	-	-	2	-	-	1 125
Pritchett town, Baca County	6	6	-	-	-	-	-	-	200
Pueblo city, Pueblo County	13 453	1 986	5 410	4 495	1 037	390	57	78	475
Pueblo West CDP, Pueblo County	990	12	140	398	307	133	-	-	720
Ramah town, El Paso County	11	-	6	-	5	-	-	-	488
Rangely town, Rio Blanco County	220	20	124	67	4	5	-	-	414
Raymer town, Weld County	2	-	-	2	-	-	-	-	625
Red Cliff town, Eagle County	38	3	1	3	4	23	4	-	1 143
Red Feather Lakes CDP, Larimer County	25	-	-	10	15	-	-	-	768
Redlands CDP, Mesa County	337	-	68	101	76	86	6	-	749
Rico town, Dolores County	47	-	13	18	5	11	-	-	625
Ridgway town, Ouray County	105	-	13	43	36	13	-	-	699
Rifle city, Garfield County	992	82	198	521	155	36	-	-	602
Rockvale town, Fremont County	8	-	3	5	-	-	-	-	525
Rocky Ford city, Otero County	561	160	292	109	-	-	-	-	368
Romeo town, Conejos County	14	-	13	1	-	-	-	-	400
Roxborough Park CDP, Douglas County	45	-	-	-	8	37	-	-	1 348
Rye town, Pueblo County	32	-	14	16	2	-	-	-	520
Saguache town, Saguache County	74	18	31	23	2	-	-	-	454
St. Mary's CDP, Clear Creek County	-	-	-	-	-	-	-	-	-
Salida city, Chaffee County	848	112	405	266	65	-	-	-	465
Salt Creek CDP, Pueblo County	58	5	42	11	-	-	-	-	479
Sanford town, Conejos County	58	13	33	10	2	-	-	-	416
San Luis town, Costilla County	104	46	45	13	-	-	-	-	283
Sawpit town, San Miguel County	5	-	3	-	-	2	-	-	492
Security-Widefield CDP, El Paso County	1 570	20	169	524	537	305	15	-	788
Sedalia CDP, Douglas County	27	-	10	6	11	-	-	-	629
Sedgwick town, Sedgwick County	13	3	9	1	-	-	-	-	313
Seibert town, Kit Carson County	10	2	6	2	-	-	-	-	463
Severance town, Weld County	34	-	8	17	6	3	-	-	590
Sheridan city, Arapahoe County	857	83	264	327	145	35	3	-	534
Sheridan Lake town, Kiowa County	13	6	7	-	-	-	-	-	263
Sherrelwood CDP, Adams County	1 824	-	105	1 015	404	287	13	-	693
Silt town, Garfield County	134	12	37	40	34	11	-	-	633
Silver Cliff town, Custer County	68	-	33	25	10	-	-	-	504
Silver Plume town, Clear Creek County	64	-	17	20	22	5	-	-	669
Silverthorne town, Summit County	504	-	10	103	191	102	93	5	934
Silverton town, San Juan County	68	3	12	48	5	-	-	-	561
Simla town, Elbert County	60	3	19	32	6	-	-	-	565
Snowmass Village town, Pitkin County	334	8	57	110	90	54	10	5	725
South Fork town, Rio Grande County	84	29	14	25	9	7	-	-	433
Southglenn CDP, Arapahoe County	2 010	32	68	449	536	546	312	67	953
Springfield town, Baca County	157	57	86	14	-	-	-	-	293
Starkville town, Las Animas County	7	-	6	1	-	-	-	-	458
Steamboat Springs city, Routt County	1 431	60	273	340	367	290	83	18	775
Sterling city, Logan County	1 633	282	759	481	95	16	-	-	452
Stonegate CDP, Douglas County	44	-	-	-	-	-	27	17	1 704
Strasburg CDP	68	-	18	16	29	5	-	-	750
Adams County (part)	42	-	-	8	29	5	-	-	793
Arapahoe County (part)	26	-	18	8	-	-	-	-	458

Table 30. **Gross Rent: 2000**—Con.

[Data based on a sample (except Tables 65-68). For information on confidentiality protection, coverage, sampling error, and nonsampling error, see Appendix G.
For location of definitions, see "How to Use This Census Report"]

State County Place	Specified renter-occupied housing units paying cash rent	Gross rent							
		Less than $250	$250 to $499	$500 to $749	$750 to $999	$1,000 to $1,499	$1,500 to $1,999	$2,000 or more	Median (dollars)
PLACE—Con.									
Stratmoor CDP, El Paso County	867	71	122	436	172	66	-	-	586
Stratton town, Kit Carson County	54	2	44	7	1	-	-	-	400
Sugar City town, Crowley County	33	6	24	3	-	-	-	-	363
Superior town	1 413	-	11	66	274	726	321	15	1 280
Boulder County (part)	1 413	-	11	66	274	726	321	15	1 280
Jefferson County (part)	-	-	-	-	-	-	-	-	-
Swink town, Otero County	55	5	48	-	-	2	-	-	359
Tabernash CDP, Grand County	24	-	8	8	8	-	-	-	625
Telluride town, San Miguel County	539	-	21	91	143	164	82	38	1 030
The Pinery CDP, Douglas County	48	-	-	10	-	19	19	-	1 434
Thornton city	6 254	133	390	2 003	2 270	1 359	99	-	802
Adams County (part)	6 254	133	390	2 003	2 270	1 359	99	-	802
Weld County (part)	-	-	-	-	-	-	-	-	-
Timnath town, Larimer County	20	-	-	12	2	6	-	-	617
Todd Creek CDP, Adams County	22	-	-	5	-	17	-	-	1 125
Towaoc CDP, Montezuma County	148	109	39	-	-	-	-	-	115
Trinidad city, Las Animas County	1 213	364	408	408	33	-	-	-	388
Twin Lakes CDP, Adams County	717	47	97	415	107	51	-	-	568
Two Buttes town, Baca County	10	2	3	5	-	-	-	-	450
Vail town, Eagle County	949	7	115	248	141	341	60	37	934
Victor city, Teller County	61	-	31	30	-	-	-	-	492
Vilas town, Baca County	10	4	5	-	-	1	-	-	260
Vona town, Kit Carson County	2	-	-	2	-	-	-	-	575
Walden town, Jackson County	88	11	48	24	5	-	-	-	413
Walsenburg city, Huerfano County	474	132	188	148	6	-	-	-	393
Walsh town, Baca County	67	21	39	7	-	-	-	-	295
Ward town, Boulder County	-	-	-	-	-	-	-	-	-
Welby CDP, Adams County	1 068	86	136	529	226	91	-	-	628
Wellington town, Larimer County	142	28	26	43	42	3	-	-	643
Westcliffe town, Custer County	78	27	23	24	-	4	-	-	333
Westcreek CDP, Douglas County	-	-	-	-	-	-	-	-	-
Westminster city	11 290	278	668	3 414	3 867	2 737	305	21	848
Adams County (part)	7 637	259	593	2 844	2 315	1 402	213	11	765
Jefferson County (part)	3 653	19	75	570	1 552	1 335	92	10	952
West Pleasant View CDP, Jefferson County	588	13	95	274	135	71	-	-	712
Wheat Ridge city, Jefferson County	6 408	168	943	3 304	1 423	518	28	24	651
Wiggins town, Morgan County	63	4	28	26	3	2	-	-	496
Wiley town, Prowers County	52	5	15	25	7	-	-	-	525
Williamsburg town, Fremont County	27	-	4	10	10	3	-	-	738
Windsor town	705	95	139	218	135	118	-	-	562
Larimer County (part)	-	-	-	-	-	-	-	-	-
Weld County (part)	705	95	139	218	135	118	-	-	562
Winter Park town, Grand County	123	-	16	42	33	24	3	5	794
Woodland Park city, Teller County	598	-	109	171	176	131	11	-	780
Woodmoor CDP, El Paso County	105	-	-	-	18	63	13	11	1 313
Wray city, Yuma County	259	64	125	55	15	-	-	-	366
Yampa town, Routt County	46	5	14	8	19	-	-	-	590
Yuma city, Yuma County	325	92	179	49	5	-	-	-	375

Table 31. **Mortgage and Rental Cost Characteristics: 2000**

[Data based on a sample (except Tables 65-68). For information on confidentiality protection, coverage, sampling error, and nonsampling error, see Appendix G.
For location of definitions, see "How to Use This Census Report"]

State County County Subdivision Place	Specified owner-occupied housing units								Specified renter-occupied housing units paying cash rent		
		With a mortgage				Not mortgaged					
	Total	Total	Median selected monthly owner costs (dollars)	Median selected monthly owner costs as a percentage of household income in 1999	With a second mortgage or home equity loan or both	Total	Median selected monthly owner costs (dollars)	Median selected monthly owner costs as a percentage of household income in 1999	Total	With meals included in rent	Median gross rent as a percentage of household income in 1999
The State	**903 259**	**715 493**	**1 197**	**22.6**	**188 834**	**187 766**	**277**	**10.0-**	**514 301**	**9 706**	**26.4**
Adams County	73 100	61 241	1 167	23.6	18 440	11 859	280	10.0-	36 610	570	26.2
Brighton CCD	6 579	5 403	1 310	24.3	1 589	1 176	291	10.0-	2 127	126	27.5
Brighton city (part)	4 133	3 370	1 171	24.1	934	763	274	10.0-	1 876	126	27.8
Broomfield city (part)	-	-	-	-	-	-	-	-	7	-	50.0+
Commerce City city (part)	122	122	1 368	27.1	19	-	-	-	22	-	17.8
Thornton city (part)	47	39	2 212	24.1	12	8	275	12.5	5	-	12.5
Todd Creek CDP	356	299	1 665	24.8	107	57	372	10.0-	22	-	25.7
Westminster city (part)	143	143	1 890	20.9	53	-	-	-	-	-	-
Commerce City CCD	4 639	3 596	878	24.5	767	1 043	242	10.8	3 127	33	28.1
Commerce City city (part)	3 240	2 553	891	23.9	555	687	238	11.7	2 597	22	29.0
Derby CDP	1 228	952	836	25.4	199	276	244	10.0-	362	4	24.5
North Washington CDP (part)	116	63	934	36.8	8	53	312	14.2	70	7	16.9
Thornton city (part)	-	-	-	-	-	-	-	-	-	-	-
East Adams CCD	1 007	840	1 153	23.9	247	167	240	10.0-	288	10	22.8
Aurora city (part)	-	-	-	-	-	-	-	-	-	-	-
Bennett town (part)	426	373	1 020	23.5	119	53	231	10.0-	181	7	23.5
Strasburg CDP (part)	208	136	987	22.9	30	72	229	10.0-	42	-	19.3
North Aurora CCD	5 528	4 610	973	24.2	1 312	918	261	10.9	5 587	47	26.7
Aurora city (part)	5 508	4 590	972	24.2	1 304	918	261	10.9	5 581	47	26.8
West Adams CCD	55 347	46 792	1 200	23.4	14 525	8 555	286	10.0-	25 481	354	25.8
Arvada city (part)	785	604	1 232	23.3	177	181	290	11.2	127	-	25.1
Berkley CDP	1 808	1 376	1 018	22.0	412	432	264	11.5	1 056	8	26.1
Brighton city (part)	-	-	-	-	-	-	-	-	-	-	-
Broomfield city (part)	3 666	3 510	1 374	23.4	1 206	156	318	10.0-	545	-	22.2
Commerce City city (part)	-	-	-	-	-	-	-	-	-	-	-
Federal Heights city	621	566	1 173	27.4	218	55	260	12.6	2 049	9	25.7
Northglenn city (part)	7 496	5 782	1 158	23.9	1 891	1 714	311	10.0-	3 730	64	25.6
North Washington CDP (part)	12	6	850	50.0+	-	6	450	37.5	9	-	17.5
Sherrelwood CDP	4 043	2 979	1 055	25.2	898	1 064	281	10.0-	1 824	27	27.7
Thornton city (part)	18 085	16 402	1 254	23.5	5 479	1 683	286	10.1	6 249	33	26.9
Twin Lakes CDP	1 318	895	1 000	22.8	228	423	255	11.6	717	-	23.4
Welby CDP	2 621	2 087	964	24.5	495	534	261	10.6	1 068	8	22.7
Westminster city (part)	12 267	10 288	1 224	21.9	2 920	1 979	280	10.0-	7 637	205	25.3
Alamosa County	2 281	1 581	755	20.7	310	700	215	10.1	1 688	22	27.6
Alamosa CCD	2 169	1 519	756	20.8	305	650	214	10.0-	1 652	22	27.8
Alamosa city	1 299	919	743	19.7	175	380	203	10.6	1 359	22	27.8
Alamosa East CDP	340	249	663	21.9	25	91	238	10.0-	88	-	37.2
Mosca-Hooper CCD	112	62	733	18.2	5	50	230	13.5	36	-	18.5
Hooper town	17	10	750	27.5	1	7	135	10.0-	4	-	18.3
Arapahoe County	112 113	94 874	1 248	21.8	25 927	17 239	319	10.0-	59 798	1 379	25.9
East Arapahoe CCD	913	706	1 259	22.3	171	207	246	10.0-	262	-	24.2
Aurora city (part)	54	45	1 792	33.6	7	9	225	12.5	18	-	14.5
Bennett town (part)	-	-	-	-	-	-	-	-	-	-	-
Byers CDP	234	180	1 061	20.6	62	54	239	10.0-	100	-	25.4
Deer Trail town	135	74	816	21.7	7	61	199	10.0-	63	-	23.9
Strasburg CDP (part)	129	111	1 463	23.4	43	18	236	10.0-	26	-	22.1
South Aurora CCD	64 845	57 942	1 195	22.5	15 847	6 903	296	10.0-	39 231	686	26.1
Aurora city (part)	50 525	44 615	1 112	22.4	12 114	5 910	285	10.0-	31 869	582	26.3
Foxfield town	222	161	1 725	19.0	39	61	418	10.0-	6	-	50.0+
Glendale city	60	52	1 250	23.3	8	8	450	27.5	2 346	31	25.6
Southwest Arapahoe CCD	46 355	36 226	1 362	20.6	9 909	10 129	340	10.0-	20 305	693	25.5
Aurora city (part)	27	14	3 000	10.0	-	13	507	15.4	-	-	-
Bow Mar town (part)	193	120	2 147	23.9	18	73	770	10.8	4	-	25.0
Castlewood CDP	7 220	6 116	1 417	18.6	1 708	1 104	366	10.0-	2 001	-	23.6
Cherry Hills Village city	1 829	1 187	3 700	20.0	249	642	993	10.0-	32	-	22.9
Columbine CDP (part)	505	415	1 413	22.0	97	90	469	10.0-	42	-	28.1
Columbine Valley town	415	285	1 983	17.6	61	130	519	10.0-	5	-	14.2
Englewood city	6 885	5 060	1 036	23.7	1 465	1 825	255	10.0-	6 685	186	25.5
Greenwood Village city	2 948	2 319	2 489	18.9	496	629	683	10.0-	898	-	22.7
Littleton city (part)	9 090	7 059	1 298	21.3	1 925	2 031	303	10.0-	6 522	306	26.3
Sheridan city	857	654	1 005	23.4	172	203	243	11.7	857	-	26.8
Southglenn CDP	13 098	10 192	1 323	20.2	2 896	2 906	335	10.0-	2 010	130	26.6
Archuleta County	1 777	1 226	954	24.5	251	551	241	10.0-	762	5	26.3
Arboles CCD	83	48	685	19.5	4	35	206	10.0-	30	-	36.3
Arboles CDP	32	19	638	20.3	2	13	225	10.0-	9	-	33.1
Pagosa Springs CCD	1 694	1 178	967	24.8	247	516	245	10.0-	732	5	25.7
Pagosa Springs town	262	179	640	24.7	24	83	185	10.0-	234	-	29.3
Baca County	921	444	524	20.4	37	477	200	11.3	295	-	18.9
Campo CCD	67	35	425	23.3	4	32	181	10.0-	21	-	16.3
Campo town	37	21	381	24.4	2	16	183	18.3	12	-	20.0
Pritchett CCD	58	19	369	21.3	-	39	175	10.0-	10	-	17.5
Pritchett town	33	14	363	22.5	-	19	204	10.0-	6	-	17.5
Springfield CCD	525	264	504	19.6	26	261	194	12.0	178	-	17.4
Springfield town	435	218	480	18.8	18	217	188	11.8	157	-	17.7
Vilas town	21	5	350	19.2	-	16	213	12.5	10	-	10.0-
Walsh CCD	271	126	608	20.3	7	145	226	11.1	86	-	27.6
Two Buttes town	7	2	350	12.5	-	5	142	19.2	10	-	25.0
Walsh town	207	94	576	22.5	7	113	216	11.2	67	-	28.0
Bent County	881	472	621	21.4	52	409	218	10.4	501	-	24.8
Las Animas CCD	738	379	593	21.0	38	359	219	11.1	443	-	25.2
Las Animas city	606	319	594	21.6	34	287	224	11.9	365	-	27.3
McClave CCD	128	89	770	21.9	14	39	223	10.0-	55	-	24.0
Purgatoire Valley CCD	15	4	750	35.0	-	11	163	10.4	3	-	17.5

Table 31. **Mortgage and Rental Cost Characteristics: 2000**—Con.

[Data based on a sample (except Tables 65-68). For information on confidentiality protection, coverage, sampling error, and nonsampling error, see Appendix G.
For location of definitions, see "How to Use This Census Report"]

State County County Subdivision Place	Specified owner-occupied housing units								Specified renter-occupied housing units paying cash rent		
		With a mortgage				Not mortgaged					
	Total	Total	Median selected monthly owner costs (dollars)	Median selected monthly owner costs as a percentage of household income in 1999	With a second mortgage or home equity loan or both	Total	Median selected monthly owner costs (dollars)	Median selected monthly owner costs as a percentage of household income in 1999	Total	With meals included in rent	Median gross rent as a percentage of household income in 1999
Boulder County	61 616	49 895	1 440	22.3	13 825	11 721	329	10.0-	39 277	1 061	29.0
Bald Mountain CCD	3 244	2 603	1 550	22.1	757	641	380	10.0-	795	2	24.4
Boulder city (part)	95	86	1 990	32.1	23	9	275	10.0-	19	-	24.0
Coal Creek CDP (part)	238	203	1 399	25.5	91	35	297	10.0-	51	-	17.5
Eldora CDP	59	43	1 242	35.8	22	16	244	50.0+	46	-	33.2
Gold Hill CDP	40	40	1 115	18.8	-	-	-	-	40	-	50.0+
Jamestown town	75	53	1 059	18.5	9	22	325	10.0-	22	-	25.0
Nederland town	341	276	1 293	22.0	50	65	330	10.0-	218	2	29.1
Ward town	25	18	750	42.9	4	7	256	10.6	-	-	-
Boulder CCD	19 318	14 517	1 589	21.9	3 543	4 801	361	10.0-	20 988	628	32.0
Boulder city (part)	14 281	10 567	1 578	22.2	2 381	3 714	359	10.0-	19 595	628	32.6
Eldorado Springs CDP	88	63	1 181	13.4	7	25	298	10.4	58	-	32.9
Gunbarrel CDP (part)	2 210	1 708	1 465	20.2	537	502	350	10.0-	927	-	25.9
Lafayette city (part)	90	69	1 931	23.3	13	21	325	16.3	-	-	-
Louisville city (part)	105	98	1 700	21.8	19	7	375	10.0-	5	-	12.5
Superior town (part)	149	149	1 581	24.8	50	-	-	-	65	-	25.8
Lafayette-Louisville CCD	19 374	16 921	1 436	21.8	4 918	2 453	307	10.0-	7 732	104	26.1
Broomfield city (part)	5 156	4 128	1 364	20.6	1 245	1 028	303	10.0-	2 484	10	25.7
Erie town (part)	1 357	1 344	1 572	23.5	374	13	270	10.0-	64	-	25.0
Lafayette city (part)	5 395	4 890	1 321	22.5	1 431	505	282	10.0-	2 071	44	28.1
Louisville city (part)	4 834	4 265	1 429	20.7	1 094	569	299	10.0-	1 661	41	27.3
Superior town (part)	1 652	1 603	1 867	22.9	543	49	384	10.0-	1 348	9	23.2
Longmont CCD	19 372	15 646	1 327	23.1	4 512	3 726	298	10.0-	9 694	327	27.5
Boulder city (part)	13	13	693	22.5	-	-	-	-	-	-	-
Gunbarrel CDP (part)	285	247	1 419	21.9	51	38	373	10.0	33	-	26.0
Longmont city (part)	15 789	12 876	1 287	23.2	3 823	2 913	288	10.0-	9 069	327	27.8
Lyons town	391	301	1 265	23.6	79	90	313	11.0	186	-	22.8
Niwot CDP	1 152	953	1 911	22.2	241	199	404	10.0-	159	-	23.8
Upper St. Vrain CCD	308	208	1 667	29.8	95	100	276	10.0-	68	-	37.8
Allenspark CDP	180	112	1 361	29.6	50	68	267	10.0-	38	-	40.7
Chaffee County	3 285	1 829	932	24.7	384	1 456	223	10.0-	1 555	-	26.9
Buena Vista CCD	1 273	689	982	24.4	150	584	236	10.0-	509	-	27.8
Buena Vista town	514	327	889	26.7	72	187	222	10.0-	309	-	27.9
Salida CCD	2 012	1 140	912	24.9	234	872	208	10.0-	1 046	-	26.2
Poncha Springs town	112	71	928	24.4	8	41	227	10.0-	41	-	26.3
Salida city	1 255	671	798	24.1	144	584	193	10.0-	848	-	27.4
Cheyenne County	375	161	724	18.4	35	214	207	10.0-	136	-	19.8
Cheyenne Wells CCD	296	134	711	17.3	24	162	212	10.0-	108	-	17.5
Cheyenne Wells town	247	111	714	17.1	22	136	208	10.0-	102	-	18.1
Kit Carson CCD	79	27	910	23.8	11	52	183	10.0-	28	-	32.0
Kit Carson town	63	20	900	22.5	7	43	165	10.4	25	-	32.5
Clear Creek County	2 434	1 932	1 282	23.4	509	502	284	10.0-	876	-	25.7
Georgetown CCD	535	364	1 023	22.4	75	171	270	10.0-	373	-	25.6
Downieville-Lawson-Dumont CDP	78	50	1 063	21.2	7	28	225	10.0-	18	-	27.5
Empire town	58	44	914	14.7	9	14	250	10.0	55	-	28.4
Georgetown town	228	177	1 093	22.0	44	51	287	10.0-	196	-	25.9
Silver Plume town	41	25	788	26.3	7	16	263	10.0-	64	-	28.1
Idaho Springs CCD	1 899	1 568	1 339	23.8	434	331	292	10.0-	503	-	25.9
Idaho Springs city	375	272	966	25.2	52	103	298	10.0-	344	-	25.4
St. Mary's CDP	82	76	1 263	30.7	14	6	450	12.5	-	-	-
Conejos County	1 333	551	572	20.8	51	782	197	12.6	510	6	23.9
Antonito CCD	326	118	550	22.4	15	208	205	13.8	178	2	24.8
Antonito town	181	68	500	22.8	6	113	199	12.5	117	2	23.9
Conejos West CCD	84	40	750	17.5	4	44	206	14.2	13	2	14.2
La Jara CCD	575	264	586	18.8	25	311	196	12.5	238	2	22.7
La Jara town	170	91	580	17.8	9	79	202	13.7	100	-	27.5
Sanford town	138	63	581	19.8	-	75	222	11.1	58	-	21.9
Manassa CCD	348	129	538	26.8	7	219	193	11.7	81	-	25.8
Manassa town	197	68	517	23.9	4	129	192	10.7	56	-	23.0
Romeo town	52	20	525	28.1	3	32	204	17.0	14	-	31.7
Costilla County	679	266	610	28.3	25	413	212	14.3	204	2	29.1
Blanca CCD	288	144	632	24.7	23	144	202	10.0-	92	2	28.3
Blanca town	86	42	571	22.7	8	44	233	12.9	20	2	46.0
Fort Garland CDP	65	43	584	17.5	9	22	214	10.0	33	-	32.5
San Luis CCD	391	122	586	30.5	2	269	216	17.3	112	-	30.0
San Luis town	162	56	630	35.0	2	106	222	18.4	104	-	30.0
Crowley County	565	288	600	21.6	42	277	206	11.8	270	2	23.4
Ordway CCD	482	250	591	21.0	33	232	208	12.4	234	2	24.2
Crowley town	46	17	450	23.8	5	29	204	12.8	11	-	14.4
Olney Springs town	80	56	554	21.7	5	24	188	20.0	27	-	22.5
Ordway town	284	141	644	18.5	23	143	212	11.4	156	2	24.3
Sugar City CCD	83	38	660	25.6	9	45	202	10.0-	36	-	20.0
Sugar City town	78	33	610	26.9	9	45	202	10.0-	33	-	20.9
Custer County	501	291	787	23.1	20	210	229	10.0-	214	-	23.6
Westcliffe CCD	501	291	787	23.1	20	210	229	10.0-	214	-	23.6
Silver Cliff town	98	51	728	18.1	6	47	193	10.0-	68	-	26.3
Westcliffe town	69	26	1 021	22.1	4	43	237	11.1	78	-	26.7
Delta County	4 953	2 878	818	24.4	492	2 075	220	10.0-	2 001	-	26.4
Cedaredge CCD	1 626	865	830	24.4	155	761	210	10.0-	484	-	26.7
Cedaredge town	454	211	786	25.7	42	243	218	10.0-	220	-	32.9
Orchard City town (part)	684	391	856	25.6	88	293	198	10.0-	144	-	20.0
Delta CCD	2 071	1 348	785	24.4	223	723	230	11.4	1 000	-	26.3

Table 31. **Mortgage and Rental Cost Characteristics: 2000**—Con.

[Data based on a sample (except Tables 65-68). For information on confidentiality protection, coverage, sampling error, and nonsampling error, see Appendix G.
For location of definitions, see "How to Use This Census Report"]

State County County Subdivision Place	Specified owner-occupied housing units								Specified renter-occupied housing units paying cash rent		
		With a mortgage				Not mortgaged					
	Total	Total	Median selected monthly owner costs (dollars)	Median selected monthly owner costs as a percentage of household income in 1999	With a second mortgage or home equity loan or both	Total	Median selected monthly owner costs (dollars)	Median selected monthly owner costs as a percentage of household income in 1999	Total	With meals included in rent	Median gross rent as a percentage of household income in 1999
Delta County—Con.											
Delta CCD—Con.											
Delta city	1 477	962	753	24.2	146	515	225	11.4	748	-	27.9
Hotchkiss CCD	522	276	837	24.5	53	246	223	10.0-	266	-	29.4
Crawford town	60	34	740	21.3	12	26	206	10.0	44	-	50.0+
Hotchkiss town	217	120	830	23.8	25	97	228	12.2	98	-	23.8
Orchard City town (part)	-	-	-	-	-	-	-	-	-	-	-
Paonia CCD	734	389	894	24.0	61	345	224	10.0	251	-	23.6
Paonia town	358	193	802	22.7	38	165	241	12.4	145	-	21.3
Denver County	104 286	79 329	1 134	23.2	19 801	24 957	279	10.0-	111 202	2 445	26.2
Denver CCD	104 286	79 329	1 134	23.2	19 801	24 957	279	10.0-	111 202	2 445	26.2
Denver city	104 286	79 329	1 134	23.2	19 801	24 957	279	10.0-	111 202	2 445	26.2
Dolores County	263	148	655	20.1	18	115	210	10.0-	137	-	23.9
Dove Creek CCD	215	113	598	19.9	18	102	200	10.0-	90	-	25.0
Dove Creek town	124	70	527	19.0	6	54	193	10.0-	57	-	26.5
Rico CCD	48	35	1 011	22.5	-	13	375	10.0-	47	-	22.5
Rico town	48	35	1 011	22.5	-	13	375	10.0-	47	-	22.5
Douglas County	49 174	45 591	1 606	22.5	13 232	3 583	388	10.0-	6 884	36	24.8
Castle Rock CCD	4 934	4 384	1 559	23.1	1 403	550	345	10.0-	1 375	-	24.9
Castle Rock town (part)	3 407	3 072	1 484	22.8	1 025	335	328	10.0-	1 270	-	25.9
Larkspur town	25	17	975	21.5	2	8	325	10.0-	34	-	22.5
Perry Park CDP	417	341	2 189	27.0	124	76	467	10.0-	14	-	30.0
Parker CCD	16 350	15 151	1 556	23.2	4 444	1 199	395	10.0-	1 251	7	26.9
Aurora city (part)	-	-	-	-	-	-	-	-	-	-	-
Castle Rock town (part)	1 538	1 452	1 399	24.3	471	86	364	10.0-	101	-	30.3
Cottonwood CDP	331	331	1 366	25.4	61	-	-	-	7	-	37.5
Franktown CDP	23	23	1 680	37.2	23	-	-	-	6	-	50.0+
Grand View Estates CDP	240	206	1 496	26.4	47	34	340	16.3	10	-	27.5
Meridian CDP	-	-	-	-	-	-	-	-	95	-	26.5
Parker town	6 777	6 498	1 466	23.7	1 912	279	343	10.0-	758	-	27.3
Stonegate CDP	1 757	1 733	1 802	21.7	554	24	550	16.9	44	-	22.9
The Pinery CDP	2 157	1 939	1 852	20.6	595	218	491	10.0-	48	-	19.1
Sedalia CCD	27 890	26 056	1 643	22.0	7 385	1 834	394	10.0-	4 258	29	24.3
Acres Green CDP	922	844	1 213	22.1	308	78	341	10.0-	61	-	23.4
Carriage Club CDP	300	291	1 924	26.6	97	9	450	10.0-	9	-	50.0+
Castle Pines CDP	2 006	1 772	2 327	20.6	481	234	687	10.0-	30	-	32.2
Castle Rock town (part)	13	13	1 125	27.5	-	-	-	-	438	13	30.0
Heritage Hills CDP	209	209	2 799	25.1	37	-	-	-	17	-	10.0-
Highlands Ranch CDP	20 357	19 337	1 621	22.0	5 513	1 020	372	10.0-	2 964	-	23.3
Littleton city (part)	11	11	1 875	17.5	11	-	-	-	-	-	-
Lone Tree city	1 371	1 223	1 800	18.9	252	148	458	10.0-	434	9	25.9
Louviers CDP	94	73	1 338	24.0	33	21	235	22.5	7	-	22.5
Roxborough Park CDP	1 490	1 433	1 518	24.2	428	57	533	10.0-	45	-	29.9
Sedalia CDP	43	23	1 479	24.6	6	20	325	10.0-	27	-	22.9
Westcreek CDP	30	14	1 225	17.5	7	16	225	12.5	-	-	-
Eagle County	5 641	4 662	1 791	25.8	1 233	979	393	10.0-	5 146	32	24.7
Basalt CCD	1 233	1 000	1 700	25.4	298	233	369	10.0-	604	-	24.7
Basalt town (part)	338	287	1 794	29.2	60	51	348	10.0-	250	-	23.8
El Jebel CDP	731	588	1 657	24.0	179	143	368	10.0-	228	-	28.9
Eagle-Gypsum CCD	1 763	1 521	1 618	26.0	394	242	329	10.0-	894	-	23.8
Eagle town	513	441	1 551	24.5	131	72	292	11.3	344	-	24.1
Edwards CDP (part)	245	222	3 328	25.9	18	23	756	12.8	105	-	24.3
Gypsum town	599	538	1 401	27.3	160	61	325	10.0-	281	-	23.0
Minturn-Red Cliff CCD	2 645	2 141	2 008	25.7	541	504	515	10.0-	3 648	32	25.0
Avon town	366	348	2 037	23.3	64	18	600	10.0	891	10	30.4
Eagle-Vail CDP	441	404	1 933	25.1	160	37	413	10.0-	340	9	24.1
Edwards CDP (part)	967	841	2 155	25.3	230	126	506	10.0-	707	-	23.7
Minturn town	145	77	1 635	27.5	11	68	375	14.4	179	3	23.7
Red Cliff town	58	26	967	20.6	4	32	279	20.7	38	-	23.5
Vail town	527	357	1 901	30.7	67	170	548	10.0-	949	10	24.2
Elbert County	3 911	3 580	1 443	24.9	1 101	331	300	10.0-	473	-	23.8
Agate CCD	34	18	750	20.8	6	16	175	10.0-	17	-	13.1
Elizabeth CCD	3 721	3 465	1 461	24.9	1 089	256	321	10.2	368	-	24.2
Elizabeth town	294	276	1 096	23.7	70	18	294	10.0-	141	-	23.7
Kiowa town	103	86	1 102	26.0	13	17	331	12.5	56	-	21.3
Ponderosa Park CDP	916	876	1 421	26.8	287	40	310	10.0-	2	-	22.5
Simla CCD	156	97	774	28.6	6	59	238	10.0-	88	-	24.3
Simla town	141	91	787	29.2	6	50	241	11.0	60	-	23.3
El Paso County	106 921	87 818	1 131	22.5	22 606	19 103	249	10.0-	64 674	1 125	26.2
Black Forest-Peyton CCD	9 194	8 077	1 600	22.4	2 170	1 117	344	10.0-	905	178	31.3
Black Forest CDP	3 233	2 817	1 477	21.5	763	416	300	10.0-	254	4	30.0
Calhan town	192	123	977	22.2	28	69	260	11.0	82	-	23.0
Colorado Springs city (part)	147	147	1 646	25.8	10	-	-	-	184	174	50.0+
Gleneagle CDP	1 248	1 077	1 677	23.6	272	171	404	10.0-	107	-	18.4
Monument town (part)	133	130	1 545	26.6	17	3	225	10.0-	3	-	31.3
Ramah town	37	26	817	29.0	2	11	234	11.5	11	-	21.9
Woodmoor CDP (part)	2 095	1 817	1 798	21.2	518	278	444	10.0-	105	-	27.6
Cheyenne Mountain CCD	2 063	1 745	1 803	20.6	451	318	417	10.0-	628	-	23.1
Colorado Springs city (part)	1 866	1 606	1 804	20.2	390	260	439	10.0-	574	-	22.8
Colorado Springs CCD	73 194	58 643	1 091	22.3	15 002	14 551	245	10.0-	54 053	929	26.4
Cimarron Hills CDP (part)	6	-	-	-	-	6	175	22.5	14	-	25.0
Colorado Springs city (part)	71 367	57 149	1 094	22.4	14 640	14 218	245	10.0-	52 885	923	26.5
Fountain city (part)	128	100	967	22.7	44	28	209	10.0-	133	-	26.1
Security-Widefield CDP (part)	-	-	-	-	-	-	-	-	7	-	12.5

Table 31. **Mortgage and Rental Cost Characteristics: 2000**—Con.

[Data based on a sample (except Tables 65-68). For information on confidentiality protection, coverage, sampling error, and nonsampling error, see Appendix G.
For location of definitions, see "How to Use This Census Report"]

State County County Subdivision Place	Specified owner-occupied housing units								Specified renter-occupied housing units paying cash rent		
		With a mortgage				Not mortgaged					
	Total	Total	Median selected monthly owner costs (dollars)	Median selected monthly owner costs as a percentage of household income in 1999	With a second mortgage or home equity loan or both	Total	Median selected monthly owner costs (dollars)	Median selected monthly owner costs as a percentage of household income in 1999	Total	With meals included in rent	Median gross rent as a percentage of household income in 1999
El Paso County—Con.											
Colorado Springs CCD—Con.											
Stratmoor CDP (part)	1 065	879	826	22.3	198	186	243	10.0-	867	6	25.3
Elsmere CCD	6 267	5 844	1 155	24.1	1 463	423	238	10.0-	2 021	8	24.5
Cimarron Hills CDP (part)	2 926	2 679	1 029	22.6	636	247	220	10.0-	1 690	8	25.1
Colorado Springs city (part)	2 773	2 705	1 286	25.3	652	68	269	10.0-	199	-	22.8
Fountain CCD	10 974	9 247	992	22.7	2 572	1 727	223	10.0-	4 393	8	25.3
Colorado Springs city (part)	-	-	-	-	-	-	-	-	-	-	-
Fort Carson CDP	-	-	-	-	-	-	-	-	1 466	8	24.8
Fountain city (part)	2 949	2 667	994	23.5	644	282	234	10.0-	1 347	-	26.3
Security-Widefield CDP (part)	7 858	6 442	985	22.4	1 874	1 416	220	10.0-	1 563	-	24.8
Stratmoor CDP (part)	-	-	-	-	-	-	-	-	-	-	-
Monument CCD	2 844	2 267	1 191	20.9	501	577	272	10.0-	1 873	2	24.1
Air Force Academy CDP	25	19	1 466	34.3	12	6	100-	10.0-	294	-	19.3
Colorado Springs city (part)	180	97	1 086	22.5	31	83	205	10.0-	132	-	20.9
Manitou Springs city (part)	1 080	831	1 043	19.6	134	249	273	10.0-	1 041	-	25.8
Monument town (part)	287	238	1 240	24.7	64	49	278	10.6	161	-	25.8
Palmer Lake town	587	513	1 176	23.8	112	74	295	10.0-	157	2	26.8
Woodmoor CDP (part)	-	-	-	-	-	-	-	-	-	-	-
Pikes Peak CCD	1 061	767	1 244	23.0	188	294	283	10.0-	356	-	25.1
Cascade-Chipita Park CDP	474	346	1 257	23.4	88	128	270	10.0-	141	-	25.1
Colorado Springs city (part)	187	161	2 602	21.7	48	26	600	10.0-	13	-	22.5
Green Mountain Falls town (part)	208	139	1 064	23.6	31	69	243	10.0-	105	-	29.2
Manitou Springs city (part)	103	38	767	11.2	-	65	353	10.0-	-	-	-
Southeastern El Paso CCD	1 324	1 228	1 116	25.4	259	96	258	11.9	445	-	24.2
Colorado Springs city (part)	-	-	-	-	-	-	-	-	8	-	37.5
Fountain city (part)	18	18	1 625	15.0	-	-	-	-	-	-	-
Fremont County	8 050	5 306	851	22.8	976	2 744	202	10.0-	3 355	16	27.0
Canon City CCD	5 525	3 679	852	22.0	699	1 846	207	10.0-	2 574	9	26.2
Brookside town	55	33	731	16.8	-	22	207	10.0-	14	-	17.5
Canon City city	3 380	2 217	834	22.4	461	1 163	203	10.0-	1 950	9	26.5
Florence city (part)	-	-	-	-	-	-	-	-	-	-	-
Lincoln Park CDP	977	638	807	19.6	127	339	201	10.0-	287	-	23.9
Williamsburg town (part)	-	-	-	-	-	-	-	-	-	-	-
Cotopaxi CCD	575	368	846	27.0	71	207	215	10.0-	115	-	20.5
Florence CCD	1 293	783	810	23.3	138	510	183	10.0-	491	-	30.7
Coal Creek town	77	48	760	36.8	7	29	221	12.5	19	-	24.7
Florence city (part)	863	541	821	22.5	97	322	185	10.0-	389	-	31.0
Rockvale town	107	57	568	26.3	10	50	161	10.0-	8	-	17.5
Williamsburg town (part)	69	52	811	20.0	19	17	196	16.6	27	-	21.3
Penrose-Portland CCD	657	476	951	24.8	68	181	216	10.0-	175	7	34.7
Penrose CDP	637	463	955	25.3	68	174	213	10.0-	175	7	34.7
Garfield County	6 899	5 388	1 221	23.9	1 382	1 511	275	10.0-	5 222	54	25.8
Glenwood Springs CCD	3 291	2 508	1 438	24.9	659	783	301	10.0-	2 689	50	26.7
Carbondale town	757	634	1 347	26.6	167	123	283	10.8	723	8	28.3
Glenwood Springs city	1 326	913	1 374	24.5	219	413	287	10.0-	1 436	34	26.4
Grand Valley CCD	760	496	898	23.6	75	264	239	10.0-	899	4	25.8
Battlement Mesa CDP	589	368	921	24.1	57	221	252	10.0-	666	-	26.0
Parachute town	87	73	791	24.1	15	14	232	10.0-	222	4	25.5
New Castle CCD	1 358	1 152	1 179	24.0	299	206	257	10.0-	463	-	25.1
New Castle town	475	432	1 217	24.7	108	43	231	10.0-	162	-	24.8
Silt town	356	323	1 097	24.6	92	33	248	16.4	134	-	28.1
Rifle CCD	1 490	1 232	1 017	22.7	349	258	235	10.0-	1 171	-	23.8
Rifle city	1 134	936	986	22.6	266	198	235	10.0	992	-	25.1
Gilpin County	1 363	1 098	1 222	25.9	354	265	229	10.0-	369	-	29.9
Central City CCD	1 363	1 098	1 222	25.9	354	265	229	10.0-	369	-	29.9
Black Hawk city	26	15	1 188	35.5	-	11	175	10.0-	31	-	24.7
Central City city	110	78	940	29.4	5	32	260	12.2	137	-	29.7
Coal Creek CDP (part)	65	49	2 044	41.7	31	16	225	10.0-	6	-	50.0+
Grand County	2 350	1 838	1 075	22.6	392	512	268	10.0-	1 398	-	22.3
Granby CCD	1 854	1 487	1 097	22.6	308	367	279	10.0-	1 173	-	22.5
Fraser town	118	80	1 037	24.2	22	38	290	10.0-	217	-	23.5
Granby town	266	222	1 009	21.6	60	44	225	10.0-	200	-	21.2
Grand Lake town	83	51	1 365	22.8	5	32	317	10.0-	74	-	22.9
Hot Sulphur Springs town (part)	104	89	885	23.6	23	15	292	10.0-	56	-	19.6
Tabernash CDP	34	27	546	20.2	-	7	225	12.5	24	-	13.8
Winter Park town	103	72	1 422	24.1	10	31	423	10.0-	123	-	25.2
Kremmling CCD	496	351	1 007	22.5	84	145	238	10.0-	225	-	21.1
Hot Sulphur Springs town (part)	-	-	-	-	-	-	-	-	-	-	-
Kremmling town	312	228	937	18.7	39	84	245	10.0-	184	-	21.9
Gunnison County	2 237	1 651	1 133	25.2	313	586	261	10.0-	2 152	3	29.0
Crested Butte CCD	586	467	1 489	27.3	95	119	381	10.0-	607	3	28.0
Crested Butte town	205	162	1 440	29.4	19	43	355	10.0-	360	3	26.7
Mount Crested Butte town	79	59	1 554	21.3	7	20	700	11.7	116	-	29.3
Gunnison CCD	1 485	1 089	1 014	24.1	202	396	245	10.0-	1 447	-	30.0
Gunnison city	618	434	862	23.5	95	184	219	10.0-	1 144	-	30.0
Pitkin town	37	22	840	17.1	-	15	225	10.0-	2	-	17.5
Sapinero CCD	50	29	693	39.7	-	21	275	16.3	36	-	22.5
Somerset CCD	116	66	1 250	33.8	16	50	221	11.0	62	-	28.1
Marble town	27	18	1 300	32.5	11	9	258	13.1	16	-	20.0
Hinsdale County	163	106	1 063	24.0	17	57	256	10.0-	85	-	26.5
Lake City CCD	163	106	1 063	24.0	17	57	256	10.0-	85	-	26.5
Lake City town	70	46	943	30.8	1	24	300	10.0-	68	-	24.4

Table 31. **Mortgage and Rental Cost Characteristics: 2000**—Con.

[Data based on a sample (except Tables 65-68). For information on confidentiality protection, coverage, sampling error, and nonsampling error, see Appendix G.
For location of definitions, see "How to Use This Census Report"]

State County County Subdivision Place	Specified owner-occupied housing units								Specified renter-occupied housing units paying cash rent		
		With a mortgage				Not mortgaged					
	Total	Total	Median selected monthly owner costs (dollars)	Median selected monthly owner costs as a percentage of household income in 1999	With a second mortgage or home equity loan or both	Total	Median selected monthly owner costs (dollars)	Median selected monthly owner costs as a percentage of household income in 1999	Total	With meals included in rent	Median gross rent as a percentage of household income in 1999
Huerfano County	1 302	672	688	24.5	74	630	222	12.7	702	-	26.1
Gardner CCD	47	21	705	50.0+	-	26	275	12.7	39	-	40.0
La Veta CCD	300	203	837	24.2	19	97	275	10.0-	142	-	24.3
La Veta town	197	121	779	22.8	11	76	268	10.3	122	-	25.4
Walsenburg CCD	955	448	643	24.2	55	507	210	13.3	521	-	26.1
Walsenburg city	816	368	616	24.1	42	448	214	13.3	474	-	26.6
Jackson County	224	90	858	21.7	16	134	208	10.0-	107	-	19.0
Walden CCD	224	90	858	21.7	16	134	208	10.0-	107	-	19.0
Walden town	131	46	746	20.0	3	85	205	10.0-	88	-	20.0
Jefferson County	132 669	107 584	1 288	21.9	30 692	25 085	318	10.0-	55 199	1 391	25.9
Central Jefferson CCD	6 719	5 595	1 629	22.3	1 587	1 124	358	10.0-	1 326	-	25.5
Evergreen CDP	2 570	2 171	1 657	23.9	736	399	371	10.0-	643	-	24.3
Indian Hills CDP	373	284	1 225	22.8	69	89	315	10.0-	53	-	27.1
Kittredge CDP	244	194	1 205	18.7	28	50	300	10.0-	111	-	22.5
Morrison town (part)	65	41	1 313	19.6	13	24	343	10.0-	37	-	22.5
Golden CCD	7 082	5 615	1 593	20.9	1 548	1 467	351	10.0-	2 971	-	26.5
Applewood CDP (part)	-	-	-	-	-	-	-	-	-	-	-
Arvada city (part)	50	50	2 056	20.6	17	-	-	-	-	-	-
Coal Creek CDP (part)	467	375	1 570	20.9	83	92	282	10.0-	56	-	18.8
Genesee CDP	1 299	1 084	2 370	19.6	255	215	583	10.0-	73	-	24.5
Golden city (part)	2 852	2 195	1 379	21.5	608	657	320	10.0-	2 595	-	26.6
Morrison town (part)	20	14	975	20.0	5	6	363	22.5	12	-	32.5
West Pleasant View CDP (part)	74	62	1 207	23.3	29	12	814	10.0-	46	-	27.5
Northeast Jefferson CCD	112 405	90 716	1 240	22.0	25 880	21 689	313	10.0-	50 485	1 391	25.9
Applewood CDP (part)	2 114	1 365	1 454	21.3	416	749	363	10.0-	674	-	27.0
Arvada city (part)	26 397	20 980	1 205	21.9	6 019	5 417	301	10.0-	9 192	453	26.9
Bow Mar town (part)	78	57	2 344	18.4	14	21	675	10.0-	4	-	27.5
Broomfield city (part)	386	358	1 235	22.5	167	28	239	11.1	139	-	20.8
Columbine CDP (part)	6 733	5 736	1 302	20.6	1 749	997	341	10.0-	603	-	24.3
East Pleasant View CDP	64	50	1 141	21.7	30	14	275	10.0-	39	-	18.1
Edgewater city	993	711	1 015	24.8	170	282	267	11.9	1 165	-	25.3
Golden city (part)	238	206	1 068	17.9	82	32	225	10.0	47	-	21.8
Ken Caryl CDP	8 772	8 166	1 311	22.1	2 367	606	326	10.0-	1 191	-	24.9
Lakeside town	-	-	-	-	-	-	-	-	12	-	13.0
Lakewood city	31 801	23 325	1 183	22.0	6 133	8 476	315	10.0-	23 341	787	26.0
Littleton city (part)	-	-	-	-	-	-	-	-	-	-	-
Morrison town (part)	-	-	-	-	-	-	-	-	-	-	-
Mountain View town	144	115	903	23.8	25	29	204	10.3	111	-	22.5
Superior town (part)	-	-	-	-	-	-	-	-	-	-	-
Westminster city (part)	11 138	10 604	1 225	22.9	3 430	534	311	10.0-	3 653	126	23.7
West Pleasant View CDP (part)	572	413	990	29.3	50	159	297	10.7	542	-	23.4
Wheat Ridge city	7 208	4 664	1 121	23.8	1 131	2 544	293	10.0-	6 408	25	27.3
South Jefferson CCD	6 463	5 658	1 716	22.1	1 677	805	377	10.0-	417	-	22.4
Aspen Park CDP	194	164	1 176	20.2	47	30	283	12.6	53	-	14.6
Columbine CDP (part)	-	-	-	-	-	-	-	-	-	-	-
Littleton city (part)	38	29	1 625	17.3	10	9	275	10.0-	-	-	-
Morrison town (part)	-	-	-	-	-	-	-	-	-	-	-
Kiowa County	273	118	584	18.8	13	155	237	11.3	104	2	21.8
Eads CCD	212	96	576	18.5	13	116	239	12.3	82	-	25.7
Eads town	187	83	550	17.9	10	104	240	12.5	71	-	26.0
Haswell CCD	19	10	550	36.3	-	9	213	10.0-	3	-	12.5
Haswell town	17	8	500	37.5	-	9	213	10.0-	3	-	12.5
Sheridan Lake CCD	42	12	800	17.5	-	30	233	10.0-	19	2	13.8
Sheridan Lake town	3	-	-	-	-	3	188	10.0-	13	-	16.3
Kit Carson County	1 343	772	704	19.4	107	571	247	10.0-	555	39	21.1
Burlington CCD	856	526	727	18.9	64	330	261	10.0-	408	39	21.7
Bethune town	29	12	467	12.0	4	17	231	10.0-	14	-	23.3
Burlington city	718	435	707	18.9	51	283	263	10.0-	386	33	22.0
Flagler CCD	242	108	700	19.1	17	134	229	10.0-	74	-	19.4
Flagler town	162	75	692	20.9	13	87	236	10.0-	58	-	19.8
Seibert town	44	9	383	10.5	2	35	215	13.2	10	-	18.8
Stratton CCD	245	138	640	21.4	26	107	224	10.0-	73	-	21.6
Stratton town	186	108	617	21.0	22	78	225	10.6	54	-	23.2
Vona town	29	10	417	17.5	-	19	219	10.0-	2	-	22.5
Lake County	1 420	952	920	22.9	117	468	253	10.0-	876	12	24.3
Leadville CCD	1 342	889	911	23.5	110	453	251	10.0-	794	-	24.1
Leadville city	641	384	838	22.5	56	257	253	10.0-	485	-	27.2
Leadville North CDP	461	318	947	25.5	49	143	233	10.0-	218	-	21.1
Leadville North CCD	78	63	1 080	19.1	7	15	706	15.3	82	12	25.5
La Plata County	7 063	4 944	1 101	23.3	932	2 119	232	10.0-	4 672	23	29.0
Bayfield CCD	1 338	1 056	1 073	25.4	179	282	250	10.0-	323	-	31.6
Bayfield town	343	293	927	23.9	57	50	218	10.0-	114	-	25.5
Durango CCD	4 733	3 218	1 142	23.0	631	1 515	233	10.0-	3 820	15	29.9
Durango city	2 300	1 503	1 076	22.1	255	797	222	10.0-	2 463	15	30.0
Durango Southwest CCD	441	334	1 079	21.7	68	107	212	10.0-	175	2	21.6
Ignacio CCD	551	336	848	20.5	54	215	210	10.0-	354	6	22.5
Ignacio town	125	75	675	21.0	6	50	218	11.7	93	-	30.8
Larimer County	52 235	41 618	1 199	22.5	11 547	10 617	287	10.0-	30 005	443	27.6
Berthoud CCD	2 603	2 234	1 260	22.2	621	369	297	10.0-	515	-	22.8
Berthoud town (part)	1 185	1 030	1 165	23.1	307	155	255	11.0	353	-	23.4
Campion CDP (part)	226	187	1 371	23.1	47	39	290	11.7	96	-	19.0
Estes Park CCD	3 002	1 802	1 203	23.8	259	1 200	316	10.0-	1 312	-	22.0
Estes Park town	1 268	694	1 162	25.2	92	574	320	10.0-	966	-	21.9

Table 31. **Mortgage and Rental Cost Characteristics: 2000**—Con.

[Data based on a sample (except Tables 65-68). For information on confidentiality protection, coverage, sampling error, and nonsampling error, see Appendix G.
For location of definitions, see "How to Use This Census Report"]

State County County Subdivision Place	Specified owner-occupied housing units								Specified renter-occupied housing units paying cash rent		
		With a mortgage				Not mortgaged					
	Total	Total	Median selected monthly owner costs (dollars)	Median selected monthly owner costs as a percentage of household income in 1999	With a second mortgage or home equity loan or both	Total	Median selected monthly owner costs (dollars)	Median selected monthly owner costs as a percentage of household income in 1999	Total	With meals included in rent	Median gross rent as a percentage of household income in 1999
Larimer County—Con.											
Fort Collins CCD	26 461	21 474	1 199	22.0	5 864	4 987	291	10.0-	20 881	307	29.0
Fort Collins city (part)	21 441	17 541	1 204	22.0	4 705	3 900	290	10.0-	19 104	297	29.4
Laporte CDP (part)	490	369	1 105	21.4	104	121	262	10.0-	341	-	25.1
Livermore CCD	1 062	648	1 321	25.3	225	414	263	10.3	170	-	22.5
Red Feather Lakes CDP	186	64	940	18.3	17	122	258	11.8	25	-	46.4
Loveland CCD	17 173	13 772	1 177	22.8	4 228	3 401	271	10.0-	6 740	136	25.5
Campion CDP (part)	167	106	967	18.5	49	61	287	10.0-	29	-	26.6
Fort Collins city (part)	571	533	1 470	25.3	121	38	538	10.0-	137	-	29.8
Loveland city	12 293	9 767	1 131	22.9	3 020	2 526	266	10.0-	5 858	136	25.9
Windsor town (part)	100	100	1 881	22.7	22	-	-	-	-	-	-
Timnath-Wellington CCD	1 934	1 688	1 250	23.7	350	246	321	10.0-	387	-	22.5
Fort Collins city (part)	-	-	-	-	-	-	-	-	-	-	-
Laporte CDP (part)	23	17	1 264	40.6	9	6	275	10.0-	8	-	45.0
Timnath town	62	49	990	18.5	8	13	238	10.0-	20	-	23.8
Wellington town	713	651	1 115	25.1	158	62	250	10.7	142	-	23.0
Windsor town (part)	14	-	-	-	-	14	413	10.0-	-	-	-
Las Animas County	2 916	1 531	694	23.2	261	1 385	205	10.9	1 500	-	24.9
Aguilar CCD	167	49	594	29.6	2	118	220	11.9	85	-	21.3
Aguilar town	139	45	572	28.2	2	94	227	11.7	82	-	21.7
Branson CCD	21	6	650	22.5	-	15	166	10.0-	9	-	17.5
Branson town	15	4	500	20.0	-	11	166	10.0-	7	-	17.5
Kim CCD	29	5	483	12.5	2	24	208	10.0-	8	-	10.0-
Kim town	22	2	650	12.5	2	20	208	10.0-	5	-	10.0-
Model CCD	2	2	1 375	37.5	2	-	-	-	3	-	22.5
Trinidad CCD	2 491	1 400	705	22.8	255	1 091	207	11.2	1 336	-	26.3
Cokedale town	53	22	867	19.0	3	31	175	10.0-	22	-	25.5
Starkville town	26	20	567	22.0	4	6	175	12.5	7	-	19.4
Trinidad city	2 092	1 197	704	23.1	230	895	206	11.4	1 213	-	27.1
Weston CCD	206	69	605	27.3	-	137	193	10.0-	59	-	16.6
Lincoln County	840	529	748	21.5	100	311	228	11.4	518	-	20.5
Arriba CCD	77	47	608	25.8	9	30	217	10.7	31	-	16.9
Arriba town (part)	63	43	586	25.8	5	20	213	11.3	27	-	18.8
Hugo CCD	220	123	681	18.9	20	97	233	12.2	126	-	24.3
Arriba town (part)	-	-	-	-	-	-	-	-	-	-	-
Hugo town	207	116	670	18.6	17	91	232	12.4	115	-	23.5
Karval CCD	20	6	750	37.5	-	14	225	12.5	26	-	13.6
Limon CCD	523	353	787	21.8	71	170	224	10.8	335	-	21.0
Genoa town	43	26	600	30.0	4	17	171	11.4	10	-	15.0
Limon town	418	274	798	20.5	61	144	229	10.7	296	-	22.4
Logan County	3 693	2 235	797	20.6	483	1 458	250	11.6	1 886	2	24.3
Crook CCD	53	25	1 089	42.5	5	28	306	12.4	12	-	20.7
Crook town	40	17	550	36.3	5	23	275	12.3	4	-	10.0
Fleming CCD	189	113	645	22.0	8	76	257	14.2	44	-	25.0
Fleming town	104	55	650	21.8	2	49	240	11.3	21	-	23.8
Sterling city (part)	9	9	710	24.5	-	-	-	-	5	-	27.5
Merino CCD	151	109	798	18.1	23	42	188	11.4	30	-	18.1
Atwood CDP	38	38	781	17.8	5	-	-	-	6	-	21.3
Merino town	74	41	690	17.7	10	33	188	12.7	6	-	11.3
Peetz CCD	98	41	569	19.1	6	57	240	10.0-	11	-	19.2
Peetz town	70	35	590	25.2	6	35	233	10.0-	9	-	21.3
Sterling CCD	3 202	1 947	813	20.6	441	1 255	251	11.5	1 789	2	24.5
Iliff town	43	20	600	16.4	4	23	196	10.4	10	2	22.5
Padroni CDP	16	9	675	18.8	3	7	175	27.5	6	-	45.0
Sterling city (part)	2 350	1 384	730	20.6	292	966	248	11.9	1 628	-	25.3
Mesa County	25 151	17 993	882	23.0	4 173	7 158	234	10.0-	11 697	335	27.8
Clifton CCD	4 272	3 427	832	24.0	758	845	221	10.0-	2 226	18	26.6
Clifton CDP (part)	2 049	1 738	781	24.9	383	311	197	10.0-	1 637	9	24.9
Fruitvale CDP (part)	684	551	854	21.6	116	133	263	10.0-	97	9	27.8
Grand Junction city (part)	-	-	-	-	-	-	-	-	-	-	-
Orchard Mesa CDP (part)	42	26	920	31.7	14	16	256	10.0-	6	-	27.5
Palisade town	435	310	757	22.1	61	125	221	10.0-	380	-	29.6
Collbran CCD	262	162	927	27.5	43	100	241	10.5	95	-	23.8
Collbran town	88	57	810	26.8	17	31	236	11.6	32	-	27.5
De Beque CCD	132	87	916	28.9	21	45	226	10.0-	40	-	31.0
De Beque town	92	65	877	27.5	11	27	242	10.0-	30	-	32.0
Fruita CCD	2 711	2 063	979	23.9	443	648	238	10.0-	883	8	27.3
Fruita city (part)	1 266	1 031	874	23.5	195	235	205	10.0-	620	-	28.2
Grand Junction city (part)	451	347	1 164	24.0	95	104	229	10.0-	77	-	30.3
Glade Park-Gateway CCD	328	195	984	22.6	67	133	233	10.0-	62	-	23.8
Fruita city (part)	64	44	912	21.3	19	20	236	10.0-	-	-	-
Grand Junction city (part)	95	64	1 489	27.1	31	31	302	10.0-	-	-	-
Redlands CDP (part)	24	8	950	17.5	-	16	194	10.0-	11	-	18.9
Grand Junction CCD	17 095	11 805	876	22.3	2 775	5 290	236	10.0-	8 311	309	28.2
Clifton CDP (part)	937	826	731	25.2	181	111	175	10.0-	191	-	29.5
Fruitvale CDP (part)	1 351	963	948	23.3	260	388	226	10.0-	136	-	29.0
Grand Junction city (part)	8 969	5 995	885	22.4	1 362	2 974	238	10.0-	6 325	309	28.8
Orchard Mesa CDP (part)	1 766	1 314	780	20.8	302	452	219	10.0-	329	-	29.4
Redlands CDP (part)	2 474	1 557	1 085	20.7	317	917	268	10.0-	326	-	23.7
Whitewater-Kahnah Creek CCD	351	254	1 063	22.2	66	97	241	10.6	80	-	23.1
Orchard Mesa CDP (part)	-	-	-	-	-	-	-	-	-	-	-
Mineral County	172	79	742	18.9	2	93	231	10.0-	54	-	21.5
Creede CCD	172	79	742	18.9	2	93	231	10.0-	54	-	21.5
Creede town	76	21	642	18.1	-	55	232	10.0-	39	-	19.8

Table 31. **Mortgage and Rental Cost Characteristics: 2000**—Con.

[Data based on a sample (except Tables 65-68). For information on confidentiality protection, coverage, sampling error, and nonsampling error, see Appendix G.
For location of definitions, see "How to Use This Census Report"]

State County County Subdivision Place	Specified owner-occupied housing units								Specified renter-occupied housing units paying cash rent		
		With a mortgage				Not mortgaged					
	Total	Total	Median selected monthly owner costs (dollars)	Median selected monthly owner costs as a percentage of household income in 1999	With a second mortgage or home equity loan or both	Total	Median selected monthly owner costs (dollars)	Median selected monthly owner costs as a percentage of household income in 1999	Total	With meals included in rent	Median gross rent as a percentage of household income in 1999
Moffat County	2 189	1 612	866	19.2	383	577	226	10.0-	1 194	12	20.5
Craig CCD	2 048	1 535	879	19.2	370	513	229	10.0-	1 182	12	20.5
Craig city	1 738	1 324	870	19.2	318	414	234	10.0-	1 116	12	21.0
Dinosaur CCD	75	37	571	14.8	6	38	204	13.5	12	-	18.3
Dinosaur town	65	33	581	14.8	6	32	208	12.0	12	-	18.3
Maybell-Powder Wash CCD	66	40	713	19.3	7	26	204	10.0-	-	-	-
Montezuma County	3 634	2 520	786	21.8	338	1 114	218	10.0-	1 973	8	26.5
Cortez CCD	2 417	1 745	777	21.9	221	672	220	10.0-	1 317	8	27.9
Cortez city	1 607	1 187	743	21.6	150	420	208	10.0-	1 052	-	27.1
Towaoc CDP (part)	-	-	-	-	-	-	-	-	-	-	-
Dolores CCD	541	364	873	25.1	76	177	247	12.3	263	-	26.9
Dolores town	179	114	760	21.8	8	65	224	12.1	133	-	25.3
Mancos CCD	416	290	842	21.5	34	126	229	10.0-	212	-	27.0
Mancos town	200	127	774	23.4	14	73	216	12.3	170	-	27.7
Pleasant View CCD	50	43	906	20.2	7	7	275	10.0-	20	-	12.9
Ute Mountain CCD	210	78	275	13.7	-	132	161	10.0-	161	-	11.7
Towaoc CDP (part)	130	48	261	13.3	-	82	168	11.3	148	-	11.3
Montrose County	5 673	3 795	890	23.7	888	1 878	232	10.0-	2 820	61	25.2
Montrose CCD	4 543	3 070	908	23.9	725	1 473	236	10.0-	2 246	59	24.9
Montrose city	2 731	1 812	854	23.7	429	919	236	10.0-	1 719	59	26.0
Nucla CCD	353	202	760	21.8	43	151	216	10.0-	193	-	23.0
Naturita town	93	59	593	24.2	7	34	225	10.0-	41	-	18.4
Nucla town	125	71	735	20.5	15	54	203	11.0	98	-	26.7
Olathe CCD	777	523	832	23.6	120	254	217	10.6	381	2	27.8
Olathe town	284	187	690	24.6	30	97	209	13.8	153	2	27.8
Morgan County	4 630	3 148	800	21.9	472	1 482	252	10.3	2 562	22	23.2
Brush CCD	1 402	970	774	21.1	131	432	242	11.0	760	16	24.3
Brush city	1 044	705	760	21.5	73	339	243	10.9	599	16	25.8
Hillrose town	27	20	550	21.4	-	7	235	17.5	21	-	22.5
Fort Morgan CCD	2 866	1 929	815	21.8	301	937	257	10.3	1 638	6	22.9
Fort Morgan city	2 226	1 488	779	21.1	209	738	256	10.7	1 272	6	23.9
Log Lane Village town	86	68	671	19.3	16	18	215	10.0-	97	-	21.4
Weldona CCD	87	52	709	27.5	7	35	233	10.0-	49	-	24.3
Wiggins CCD	275	197	905	26.5	33	78	267	10.0-	115	-	18.0
Wiggins town	147	115	804	23.8	18	32	250	10.0-	63	-	21.0
Otero County	4 303	2 405	663	20.1	413	1 898	201	10.0-	2 117	10	25.7
Cheraw CCD	324	141	647	18.4	19	183	216	10.0-	110	-	21.9
Cheraw town	47	26	490	17.3	-	21	238	12.1	36	-	30.0
Fowler CCD	421	215	624	19.6	25	206	200	10.3	160	-	25.3
Fowler town	350	187	622	20.0	21	163	191	10.0-	117	-	25.1
La Junta CCD	2 107	1 286	710	20.5	273	821	210	10.0-	1 120	10	25.9
La Junta city	1 741	1 076	700	20.9	238	665	210	10.0-	1 000	8	26.6
Swink town	184	124	744	19.3	20	60	228	10.0-	55	2	23.1
Manzanola CCD	180	75	581	27.0	10	105	192	10.0-	95	-	26.7
Manzanola town	108	55	487	27.5	8	53	175	10.0-	67	-	28.4
Rocky Ford CCD	1 260	677	593	19.5	75	583	190	10.0-	632	-	25.7
Rocky Ford city	949	524	581	19.4	70	425	188	10.6	561	-	24.6
Timpas CCD	11	11	2 042	50.0+	11	-	-	-	-	-	-
Ouray County	641	381	1 329	29.1	67	260	308	10.0-	309	3	30.1
Ouray CCD	641	381	1 329	29.1	67	260	308	10.0-	309	3	30.1
Loghill Village CDP	82	58	1 500	28.2	6	24	383	10.0-	19	-	22.9
Ouray city	170	88	1 292	34.5	12	82	316	10.0-	112	-	30.0
Ridgway town	123	84	1 263	31.2	11	39	285	10.0-	105	-	35.8
Park County	3 945	3 260	1 142	24.5	768	685	233	10.0-	538	4	25.4
Fairplay CCD	3 657	3 102	1 155	24.6	758	555	239	10.0-	514	4	25.9
Alma town	45	39	1 029	22.1	9	6	213	12.5	37	-	29.2
Fairplay town	117	92	1 059	22.7	19	25	306	10.0-	87	-	22.7
Lake George CCD	288	158	917	22.9	10	130	205	10.0-	24	-	17.5
Phillips County	932	507	682	21.1	50	425	233	10.0-	314	-	23.2
Haxtun CCD	326	171	632	20.3	22	155	228	10.5	86	-	25.8
Haxtun town	269	134	617	21.1	18	135	222	10.0-	76	-	26.5
Paoli town	11	11	675	16.9	-	-	-	-	-	-	-
Holyoke CCD	606	336	694	21.5	28	270	239	10.0-	228	-	22.3
Holyoke city	556	306	691	20.7	12	250	241	10.0-	207	-	22.8
Pitkin County	2 158	1 570	1 868	26.5	323	588	545	10.0-	2 397	3	25.5
Aspen CCD	1 186	814	2 104	25.0	133	372	626	10.0-	1 614	-	26.5
Aspen city (part)	755	523	1 975	27.0	103	232	514	10.0-	1 272	-	27.1
Snowmass Village CCD	972	756	1 769	27.6	190	216	475	10.0-	783	3	24.3
Aspen city (part)	-	-	-	-	-	-	-	-	66	-	37.1
Basalt town (part)	97	89	1 633	30.2	28	8	450	10.0-	106	-	22.9
Snowmass Village town	263	178	2 444	27.3	35	85	644	12.1	334	3	20.4
Prowers County	2 523	1 421	671	21.0	174	1 102	235	10.0-	1 498	15	23.3
Granada CCD	146	63	597	21.5	7	83	248	10.0-	90	-	13.3
Granada town	103	48	757	22.0	7	55	248	10.0-	55	-	15.3
Holly CCD	262	110	642	21.0	13	152	192	11.0	125	-	23.4
Hartman town	23	2	350	45.0	-	21	185	10.0-	5	-	32.5
Holly town	189	86	624	20.8	13	103	197	11.1	109	-	23.0
Lamar CCD	2 091	1 239	676	20.9	154	852	243	10.0-	1 269	15	24.6
Lamar city	1 708	987	653	20.9	115	721	231	10.0-	1 137	15	25.3
Wiley town	96	69	675	20.8	16	27	225	13.6	52	-	20.0
Two Butte Creek CCD	24	9	536	22.5	-	15	189	10.0-	14	-	20.8

Table 31. **Mortgage and Rental Cost Characteristics: 2000**—Con.

[Data based on a sample (except Tables 65-68). For information on confidentiality protection, coverage, sampling error, and nonsampling error, see Appendix G.
For location of definitions, see "How to Use This Census Report"]

State County County Subdivision Place	Specified owner-occupied housing units								Specified renter-occupied housing units paying cash rent		
		With a mortgage				Not mortgaged					
	Total	Total	Median selected monthly owner costs (dollars)	Median selected monthly owner costs as a percentage of household income in 1999	With a second mortgage or home equity loan or both	Total	Median selected monthly owner costs (dollars)	Median selected monthly owner costs as a percentage of household income in 1999	Total	With meals included in rent	Median gross rent as a percentage of household income in 1999
Pueblo County	33 014	21 748	840	22.3	5 069	11 266	223	10.0-	15 386	226	28.4
Avondale CCD	392	272	839	25.2	34	120	245	10.0-	164	-	28.0
Avondale CDP	184	111	712	25.3	-	73	226	10.0-	32	-	21.7
Colorado City-Rye CCD	807	629	907	23.7	90	178	259	12.4	184	-	27.1
Beulah Valley CDP (part)	-	-	-	-	-	-	-	-	-	-	-
Colorado City CDP	471	389	929	24.7	37	82	270	15.2	126	-	30.8
Rye town	42	30	813	23.9	2	12	250	12.0	32	-	20.0
Huerfano Valley CCD	48	28	782	50.0	-	20	283	23.3	6	-	10.0-
Northeast Pueblo CCD	114	68	714	23.0	14	46	218	11.0	56	-	21.4
Boone town	71	44	643	25.0	10	27	193	10.8	22	-	40.0
Pueblo CCD	25 041	15 701	774	22.1	3 732	9 340	213	10.0-	13 687	214	28.8
Beulah Valley CDP (part)	235	128	1 198	32.5	45	107	352	10.0-	25	-	16.7
Pueblo city (part)	24 248	15 238	770	22.0	3 637	9 010	212	10.0-	13 453	214	28.9
Pueblo West CCD	4 201	3 472	1 047	23.1	780	729	285	10.0	999	5	24.3
Pueblo West CDP	4 172	3 461	1 048	23.1	780	711	284	10.0-	990	5	24.5
St. Charles Mesa CCD	2 411	1 578	1 023	21.1	419	833	274	10.1	290	7	26.1
Pueblo city (part)	-	-	-	-	-	-	-	-	-	-	-
Salt Creek CDP	153	91	554	16.3	-	62	182	17.0	58	-	23.8
Rio Blanco County	1 113	697	750	17.7	99	416	206	10.0-	550	-	19.9
Meeker CCD	655	349	794	18.5	65	306	211	10.0-	320	-	20.8
Meeker town	493	255	756	19.6	50	238	210	10.0-	302	-	21.0
Rangely CCD	458	348	720	16.4	34	110	194	10.0-	230	-	19.0
Rangely town	415	316	694	16.1	34	99	195	10.0-	220	-	19.1
Rio Grande County	2 129	1 217	755	23.5	194	912	221	10.0-	1 178	-	23.1
Del Norte CCD	845	484	708	22.0	64	361	214	10.0-	373	-	26.8
Del Norte town	347	208	558	23.9	32	139	205	11.0	189	-	26.4
South Fork town	141	63	1 075	25.8	10	78	264	10.0-	84	-	24.5
Monte Vista CCD	1 132	669	786	24.3	118	463	222	10.9	715	-	21.8
Monte Vista city	836	503	746	24.2	91	333	216	10.7	587	-	23.5
Sargent CCD	152	64	933	26.7	12	88	240	10.0-	90	-	24.4
Center town (part)	-	-	-	-	-	-	-	-	1	-	50.0+
Routt County	3 288	2 604	1 333	24.0	531	684	325	10.0-	2 041	-	25.7
Hayden CCD	328	249	965	21.3	58	79	261	10.0-	217	-	21.3
Hayden town	295	230	948	20.6	53	65	265	10.0-	186	-	21.4
Oak Creek CCD	474	345	1 080	22.7	86	129	319	10.0-	207	-	23.9
Oak Creek town	175	134	827	22.8	22	41	306	13.2	120	-	23.7
Steamboat Springs CCD	2 378	1 946	1 435	24.7	371	432	348	10.0-	1 560	-	27.0
Steamboat Springs city	1 642	1 326	1 467	24.5	195	316	349	10.0-	1 431	-	26.5
Yampa CCD	108	64	950	22.3	16	44	265	10.0-	57	-	20.6
Yampa town	99	62	938	22.5	16	37	262	10.0-	46	-	19.3
Saguache County	841	407	596	21.8	24	434	196	10.0-	520	2	26.7
Center CCD	431	251	555	20.0	14	180	179	10.0-	319	2	25.2
Center town (part)	347	208	550	19.4	10	139	168	10.0-	270	2	26.1
Cochetopa CCD	-	-	-	-	-	-	-	-	-	-	-
Saguache CCD	410	156	709	25.0	10	254	215	11.4	201	-	30.6
Bonanza town	8	2	1 125	10.0-	-	6	175	10.0	-	-	-
Crestone town	26	5	483	25.8	2	21	188	10.0-	9	-	29.5
Moffat town	18	6	600	25.0	3	12	175	10.0-	11	-	17.5
Saguache town	105	34	571	20.0	1	71	215	14.2	74	-	19.3
San Juan County	142	80	681	25.3	7	62	279	11.7	68	-	50.0+
Silverton CCD	142	80	681	25.3	7	62	279	11.7	68	-	50.0+
Silverton town	142	80	681	25.3	7	62	279	11.7	68	-	50.0+
San Miguel County	910	665	1 457	21.9	136	245	363	10.0-	1 299	4	27.1
Gladel CCD	8	2	850	27.5	-	6	175	27.5	2	-	27.5
Norwood CCD	158	103	977	22.3	18	55	266	10.6	117	2	23.8
Norwood town	81	48	900	19.1	8	33	279	10.0-	69	-	25.7
Telluride CCD	744	560	1 643	21.8	118	184	490	10.0-	1 180	2	27.4
Mountain Village town	48	26	3 167	23.0	7	22	1 000+	10.0-	440	2	27.0
Ophir town	25	16	1 167	22.1	4	9	275	10.0-	17	-	26.4
Sawpit town	2	2	750	10.0-	2	-	-	-	5	-	50.0+
Telluride town	244	177	2 490	29.6	25	67	490	14.4	539	-	27.1
Sedgwick County	612	275	578	21.1	44	337	219	10.0-	223	-	18.2
Julesburg CCD	578	258	567	21.3	44	320	220	10.0-	211	-	18.2
Julesburg town	384	161	585	22.3	21	223	226	10.0-	155	-	18.2
Ovid town	90	37	436	21.3	13	53	193	10.0-	33	-	17.9
Sedgwick town	53	27	523	22.5	5	26	213	10.0-	13	-	14.6
Table Land CCD	34	17	769	14.2	-	17	192	12.5	12	-	20.0
Summit County	3 232	2 737	1 492	23.3	562	495	361	10.0-	3 524	26	24.5
Breckenridge CCD	1 906	1 628	1 525	23.0	292	278	368	10.1	1 976	26	25.0
Blue River town	178	157	1 496	29.8	29	21	525	15.4	41	-	32.1
Breckenridge town	157	127	1 865	26.0	20	30	364	11.4	630	5	26.4
Frisco town	310	256	1 492	24.2	31	54	344	10.0-	434	4	22.3
Keystone CDP (part)	34	32	913	17.8	-	2	650	10.0-	56	15	15.3
Montezuma town	9	7	925	21.3	-	2	225	10.0-	8	-	37.5
Silverthorne town (part)	-	-	-	-	-	-	-	-	-	-	-
Silverthorne CCD	1 326	1 109	1 449	23.6	270	217	358	10.0-	1 548	-	23.9
Dillon town	112	79	1 612	20.9	14	33	397	10.0-	158	-	25.9
Keystone CDP (part)	13	6	2 750	27.5	-	7	375	12.5	188	-	14.4
Silverthorne town (part)	429	379	1 377	22.4	92	50	383	10.0-	504	-	25.3

Table 31. **Mortgage and Rental Cost Characteristics: 2000**—Con.

[Data based on a sample (except Tables 65-68). For information on confidentiality protection, coverage, sampling error, and nonsampling error, see Appendix G.
For location of definitions, see "How to Use This Census Report"]

State County County Subdivision Place	Specified owner-occupied housing units								Specified renter-occupied housing units paying cash rent		
		With a mortgage				Not mortgaged					
	Total	Total	Median selected monthly owner costs (dollars)	Median selected monthly owner costs as a percentage of household income in 1999	With a second mortgage or home equity loan or both	Total	Median selected monthly owner costs (dollars)	Median selected monthly owner costs as a percentage of household income in 1999	Total	With meals included in rent	Median gross rent as a percentage of household income in 1999
Teller County	5 028	4 037	1 181	23.7	1 068	991	281	10.0-	1 326	12	23.5
Cripple Creek CCD	609	424	907	25.8	86	185	252	10.0-	320	3	22.2
Cripple Creek city	218	161	883	23.5	28	57	228	10.2	199	3	23.4
Victor city	110	59	682	26.1	9	51	276	12.5	61	-	26.4
Divide CCD	4 419	3 613	1 209	23.4	982	806	287	10.0-	1 006	9	23.8
Green Mountain Falls town (part)	13	9	1 339	12.5	-	4	325	37.5	9	-	25.5
Woodland Park city	1 780	1 515	1 258	23.9	416	265	297	10.0-	598	9	24.3
Washington County	795	392	660	19.6	39	403	234	10.0-	335	2	18.3
Akron CCD	531	287	692	20.8	27	244	243	10.0-	211	2	20.4
Akron town	450	220	650	21.7	25	230	240	10.0-	189	2	21.6
Cope CCD	44	16	620	20.0	-	28	283	11.7	34	-	11.4
Linden CCD	36	10	850	31.3	2	26	258	10.0-	38	-	10.7
Otis CCD	184	79	573	16.2	10	105	198	10.0-	52	-	16.7
Otis town	138	61	564	16.8	6	77	198	10.3	40	-	16.7
Weld County	32 385	25 474	1 116	23.9	6 706	6 911	275	10.0-	17 712	278	27.2
Ault CCD	811	588	970	24.6	128	223	269	12.5	394	8	24.7
Ault town	301	220	921	23.4	35	81	244	11.5	136	2	22.8
Nunn town	90	62	960	27.7	19	28	263	13.3	30	6	20.0
Pierce town	209	161	927	25.4	40	48	241	12.9	34	-	28.5
Severance town (part)	6	6	2 750	32.5	3	-	-	-	-	-	-
Erie-Frederick CCD	2 807	2 336	1 265	25.1	723	471	327	12.3	600	6	26.4
Broomfield city (part)	-	-	-	-	-	-	-	-	-	-	-
Dacono city	394	326	1 012	27.4	71	68	277	12.5	172	4	27.3
Erie town (part)	527	457	1 468	27.6	189	70	276	10.0-	153	-	27.1
Firestone town	432	387	1 184	21.9	120	45	277	16.6	79	2	31.1
Frederick town	697	613	1 289	25.7	157	84	317	11.3	99	-	26.7
Longmont city (part)	-	-	-	-	-	-	-	-	-	-	-
Northglenn city (part)	-	-	-	-	-	-	-	-	-	-	-
Thornton city (part)	-	-	-	-	-	-	-	-	-	-	-
Fort Lupton CCD	1 754	1 417	1 157	25.3	394	337	278	10.0-	897	-	25.2
Aristocrat Ranchettes CDP (part)	80	65	1 258	36.8	24	15	258	10.0-	34	-	29.7
Brighton city (part)	45	45	1 858	29.7	15	-	-	-	-	-	-
Fort Lupton city (part)	1 278	1 062	1 099	24.8	319	216	290	10.0-	673	-	24.1
Greeley CCD	17 333	13 256	1 053	23.4	3 317	4 077	268	10.0-	13 165	253	28.0
Eaton town	713	558	1 073	21.4	186	155	278	11.0	282	10	23.4
Evans city	1 600	1 352	950	24.6	323	248	228	10.0-	1 186	-	29.3
Garden City town	16	4	750	17.5	-	12	188	16.7	103	-	28.0
Greeley city (part)	13 502	10 233	1 064	23.1	2 557	3 269	271	10.0-	11 021	233	28.3
Grover CCD	43	8	600	30.0	4	35	252	20.6	34	-	25.0
Grover town	20	4	450	27.5	-	16	200	22.5	22	-	14.3
Johnstown-Milliken CCD	2 979	2 549	1 259	24.1	671	430	282	10.0-	605	-	24.8
Berthoud town (part)	-	-	-	-	-	-	-	-	9	-	12.5
Greeley city (part)	-	-	-	-	-	-	-	-	-	-	-
Johnstown town	934	778	1 206	25.5	260	156	273	12.1	230	-	26.6
Longmont city (part)	-	-	-	-	-	-	-	-	-	-	-
Mead town	560	505	1 472	22.4	144	55	279	10.0-	23	-	27.1
Milliken town	660	600	1 124	26.5	140	60	286	10.7	129	-	25.7
Keenesburg-Hudson CCD	1 317	1 051	1 082	23.8	241	266	275	11.0	416	1	22.9
Aristocrat Ranchettes CDP (part)	31	24	1 036	19.6	6	7	225	10.0-	5	-	27.5
Brighton city (part)	-	-	-	-	-	-	-	-	-	-	-
Fort Lupton city (part)	-	-	-	-	-	-	-	-	-	-	-
Hudson town	310	260	917	20.6	77	50	270	10.0-	84	-	24.2
Keenesburg town	221	158	1 095	23.9	41	63	267	10.0-	57	1	21.5
Lochbuie town	206	177	1 062	27.2	26	29	265	14.8	81	-	24.0
Kersey-Gill CCD	669	484	1 087	24.1	109	185	246	10.0-	230	4	26.7
Kersey town	283	212	1 053	24.7	54	71	251	10.0-	101	4	23.4
La Salle-Gilcrest CCD	963	739	1 002	23.7	194	224	283	11.1	308	4	24.8
Gilcrest town	245	197	966	25.4	44	48	277	10.0-	33	4	19.4
La Salle town	514	379	939	22.9	121	135	285	13.3	125	-	22.9
Platteville CCD	622	502	1 074	23.5	127	120	274	10.0-	231	2	25.7
Platteville town	462	386	1 049	24.4	98	76	290	10.0-	168	2	26.7
Raymer CCD	46	24	1 094	26.3	6	22	214	12.5	10	-	18.3
Raymer town	22	8	500	17.5	4	14	214	17.5	2	-	27.5
Windsor CCD	3 041	2 520	1 233	24.9	792	521	305	10.5	822	-	24.3
Greeley city (part)	6	6	950	17.5	-	-	-	-	-	-	-
Severance town (part)	141	136	1 077	25.4	41	5	238	28.8	34	-	25.0
Windsor town (part)	2 527	2 124	1 227	25.0	656	403	296	10.8	705	-	24.2
Yuma County	1 769	980	733	20.2	137	789	223	10.0-	748	13	21.0
South Divide CCD	99	25	569	20.4	6	74	269	10.0-	45	-	20.3
Wray CCD	705	363	744	21.1	75	342	219	10.0-	300	2	21.8
Wray city	533	266	712	20.5	58	267	221	10.0	259	2	22.8
Yuma CCD	965	592	735	19.7	56	373	220	10.4	403	11	20.4
Eckley town	33	18	533	22.0	-	15	169	11.5	19	-	21.3
Yuma city	814	499	724	19.4	51	315	219	10.9	325	11	21.6

Table 32. **Mortgage and Rental Cost Characteristics: 2000**

[Data based on a sample (except Tables 65-68). For information on confidentiality protection, coverage, sampling error, and nonsampling error, see Appendix G.
For location of definitions, see "How to Use This Census Report"]

State County Place	Specified owner-occupied housing units								Specified renter-occupied housing units paying cash rent		
		With a mortgage				Not mortgaged					
	Total	Total	Median selected monthly owner costs (dollars)	Median selected monthly owner costs as a percentage of household income in 1999	With a second mortgage or home equity loan or both	Total	Median selected monthly owner costs (dollars)	Median selected monthly owner costs as a percentage of household income in 1999	Total	With meals included in rent	Median gross rent as a percentage of household income in 1999
The State	**903 259**	**715 493**	**1 197**	**22.6**	**188 834**	**187 766**	**277**	**10.0-**	**514 301**	**9 706**	**26.4**
COUNTY											
Adams County	73 100	61 241	1 167	23.6	18 440	11 859	280	10.0-	36 610	570	26.2
Alamosa County	2 281	1 581	755	20.7	310	700	215	10.1	1 688	22	27.6
Arapahoe County	112 113	94 874	1 248	21.8	25 927	17 239	319	10.0-	59 798	1 379	25.9
Archuleta County	1 777	1 226	954	24.5	251	551	241	10.0-	762	5	26.3
Baca County	921	444	524	20.4	37	477	200	11.3	295	-	18.9
Bent County	881	472	621	21.4	52	409	218	10.4	501	-	24.8
Boulder County	61 616	49 895	1 440	22.3	13 825	11 721	329	10.0-	39 277	1 061	29.0
Chaffee County	3 285	1 829	932	24.7	384	1 456	223	10.0-	1 555	-	26.9
Cheyenne County	375	161	724	18.4	35	214	207	10.0-	136	-	19.8
Clear Creek County	2 434	1 932	1 282	23.4	509	502	284	10.0-	876	-	25.7
Conejos County	1 333	551	572	20.8	51	782	197	12.6	510	6	23.9
Costilla County	679	266	610	28.3	25	413	212	14.3	204	2	29.1
Crowley County	565	288	600	21.6	42	277	206	11.8	270	2	23.4
Custer County	501	291	787	23.1	20	210	229	10.0-	214	-	23.6
Delta County	4 953	2 878	818	24.4	492	2 075	220	10.0-	2 001	-	26.4
Denver County	104 286	79 329	1 134	23.2	19 801	24 957	279	10.0-	111 202	2 445	26.2
Dolores County	263	148	655	20.1	18	115	210	10.0-	137	-	23.9
Douglas County	49 174	45 591	1 606	22.5	13 232	3 583	388	10.0-	6 884	36	24.8
Eagle County	5 641	4 662	1 791	25.8	1 233	979	393	10.0-	5 146	32	24.7
Elbert County	3 911	3 580	1 443	24.9	1 101	331	300	10.0-	473	-	23.8
El Paso County	106 921	87 818	1 131	22.5	22 606	19 103	249	10.0-	64 674	1 125	26.2
Fremont County	8 050	5 306	851	22.8	976	2 744	202	10.0-	3 355	16	27.0
Garfield County	6 899	5 388	1 221	23.9	1 382	1 511	275	10.0-	5 222	54	25.8
Gilpin County	1 363	1 098	1 222	25.9	354	265	229	10.0-	369	-	29.9
Grand County	2 350	1 838	1 075	22.6	392	512	268	10.0-	1 398	-	22.3
Gunnison County	2 237	1 651	1 133	25.2	313	586	261	10.0-	2 152	3	29.0
Hinsdale County	163	106	1 063	24.0	17	57	256	10.0-	85	-	26.5
Huerfano County	1 302	672	688	24.5	74	630	222	12.7	702	-	26.1
Jackson County	224	90	858	21.7	16	134	208	10.0-	107	-	19.0
Jefferson County	132 669	107 584	1 288	21.9	30 692	25 085	318	10.0-	55 199	1 391	25.9
Kiowa County	273	118	584	18.8	13	155	237	11.3	104	2	21.8
Kit Carson County	1 343	772	704	19.4	107	571	247	10.0-	555	39	21.1
Lake County	1 420	952	920	22.9	117	468	253	10.0-	876	12	24.3
La Plata County	7 063	4 944	1 101	23.3	932	2 119	232	10.0-	4 672	23	29.0
Larimer County	52 235	41 618	1 199	22.5	11 547	10 617	287	10.0-	30 005	443	27.6
Las Animas County	2 916	1 531	694	23.2	261	1 385	205	10.9	1 500	-	24.9
Lincoln County	840	529	748	21.5	100	311	228	11.4	518	-	20.5
Logan County	3 693	2 235	797	20.6	483	1 458	250	11.6	1 886	2	24.3
Mesa County	25 151	17 993	882	23.0	4 173	7 158	234	10.0-	11 697	335	27.8
Mineral County	172	79	742	18.9	2	93	231	10.0-	54	-	21.5
Moffat County	2 189	1 612	866	19.2	383	577	226	10.0-	1 194	12	20.5
Montezuma County	3 634	2 520	786	21.8	338	1 114	218	10.0-	1 973	8	26.5
Montrose County	5 673	3 795	890	23.7	888	1 878	232	10.0-	2 820	61	25.2
Morgan County	4 630	3 148	800	21.9	472	1 482	252	10.3	2 562	22	23.2
Otero County	4 303	2 405	663	20.1	413	1 898	201	10.0-	2 117	10	25.7
Ouray County	641	381	1 329	29.1	67	260	308	10.0-	309	3	30.1
Park County	3 945	3 260	1 142	24.5	768	685	233	10.0-	538	4	25.4
Phillips County	932	507	682	21.1	50	425	233	10.0-	314	-	23.2
Pitkin County	2 158	1 570	1 868	26.5	323	588	545	10.0-	2 397	3	25.5
Prowers County	2 523	1 421	671	21.0	174	1 102	235	10.0-	1 498	15	23.3
Pueblo County	33 014	21 748	840	22.3	5 069	11 266	223	10.0-	15 386	226	28.4
Rio Blanco County	1 113	697	750	17.7	99	416	206	10.0-	550	-	19.9
Rio Grande County	2 129	1 217	755	23.5	194	912	221	10.0-	1 178	-	23.1
Routt County	3 288	2 604	1 333	24.0	531	684	325	10.0-	2 041	-	25.7
Saguache County	841	407	596	21.8	24	434	196	10.0-	520	2	26.7
San Juan County	142	80	681	25.3	7	62	279	11.7	68	-	50.0+
San Miguel County	910	665	1 457	21.9	136	245	363	10.0-	1 299	4	27.1
Sedgwick County	612	275	578	21.1	44	337	219	10.0-	223	-	18.2
Summit County	3 232	2 737	1 492	23.3	562	495	361	10.0-	3 524	26	24.5
Teller County	5 028	4 037	1 181	23.7	1 068	991	281	10.0-	1 326	12	23.5
Washington County	795	392	660	19.6	39	403	234	10.0-	335	2	18.3
Weld County	32 385	25 474	1 116	23.9	6 706	6 911	275	10.0-	17 712	278	27.2
Yuma County	1 769	980	733	20.2	137	789	223	10.0-	748	13	21.0
PLACE											
Acres Green CDP, Douglas County	922	844	1 213	22.1	308	78	341	10.0-	61	-	23.4
Aguilar town, Las Animas County	139	45	572	28.2	2	94	227	11.7	82	-	21.7
Air Force Academy CDP, El Paso County	25	19	1 466	34.3	12	6	100-	10.0-	294	-	19.3
Akron town, Washington County	450	220	650	21.7	25	230	240	10.0-	189	2	21.6
Alamosa city, Alamosa County	1 299	919	743	19.7	175	380	203	10.6	1 359	22	27.8
Alamosa East CDP, Alamosa County	340	249	663	21.9	25	91	238	10.0-	88	-	37.2
Allenspark CDP, Boulder County	180	112	1 361	29.6	50	68	267	10.0-	38	-	40.7
Alma town, Park County	45	39	1 029	22.1	9	6	213	12.5	37	-	29.2
Antonito town, Conejos County	181	68	500	22.8	6	113	199	12.5	117	2	23.9
Applewood CDP, Jefferson County	2 114	1 365	1 454	21.3	416	749	363	10.0-	674	-	27.0
Arboles CDP, Archuleta County	32	19	638	20.3	2	13	225	10.0-	9	-	33.1
Aristocrat Ranchettes CDP, Weld County	111	89	1 215	28.9	30	22	236	10.0-	39	-	29.2
Arriba town, Lincoln County	63	43	586	25.8	5	20	213	11.3	27	-	18.8

Table 32. **Mortgage and Rental Cost Characteristics: 2000**—Con.

[Data based on a sample (except Tables 65-68). For information on confidentiality protection, coverage, sampling error, and nonsampling error, see Appendix G.
For location of definitions, see "How to Use This Census Report"]

State County Place	Specified owner-occupied housing units								Specified renter-occupied housing units paying cash rent		
		With a mortgage				Not mortgaged					
	Total	Total	Median selected monthly owner costs (dollars)	Median selected monthly owner costs as a percentage of household income in 1999	With a second mortgage or home equity loan or both	Total	Median selected monthly owner costs (dollars)	Median selected monthly owner costs as a percentage of household income in 1999	Total	With meals included in rent	Median gross rent as a percentage of household income in 1999
PLACE—Con.											
Arvada city	27 232	21 634	1 207	21.9	6 213	5 598	300	10.0-	9 319	453	26.9
Adams County (part)	785	604	1 232	23.3	177	181	290	11.2	127	-	25.1
Jefferson County (part)	26 447	21 030	1 206	21.9	6 036	5 417	301	10.0-	9 192	453	26.9
Aspen city, Pitkin County	755	523	1 975	27.0	103	232	514	10.0-	1 338	-	27.7
Aspen Park CDP, Jefferson County	194	164	1 176	20.2	47	30	283	12.6	53	-	14.6
Atwood CDP, Logan County	38	38	781	17.8	5	-	-	-	6	-	21.3
Ault town, Weld County	301	220	921	23.4	35	81	244	11.5	136	2	22.8
Aurora city	56 114	49 264	1 099	22.6	13 425	6 850	282	10.0-	37 468	629	26.4
Adams County (part)	5 508	4 590	972	24.2	1 304	918	261	10.9	5 581	47	26.8
Arapahoe County (part)	50 606	44 674	1 113	22.4	12 121	5 932	285	10.0-	31 887	582	26.3
Douglas County (part)	-	-	-	-	-	-	-	-	-	-	-
Avon town, Eagle County	366	348	2 037	23.3	64	18	600	10.0	891	10	30.4
Avondale CDP, Pueblo County	184	111	712	25.3	-	73	226	10.0-	32	-	21.7
Basalt town	435	376	1 750	29.5	88	59	372	10.0-	356	-	23.5
Eagle County (part)	338	287	1 794	29.2	60	51	348	10.0-	250	-	23.8
Pitkin County (part)	97	89	1 633	30.2	28	8	450	10.0-	106	-	22.9
Battlement Mesa CDP, Garfield County	589	368	921	24.1	57	221	252	10.0-	666	-	26.0
Bayfield town, La Plata County	343	293	927	23.9	57	50	218	10.0-	114	-	25.5
Bennett town	426	373	1 020	23.5	119	53	231	10.0-	181	7	23.5
Adams County (part)	426	373	1 020	23.5	119	53	231	10.0-	181	7	23.5
Arapahoe County (part)	-	-	-	-	-	-	-	-	-	-	-
Berkley CDP, Adams County	1 808	1 376	1 018	22.0	412	432	264	11.5	1 056	8	26.1
Berthoud town	1 185	1 030	1 165	23.1	307	155	255	11.0	362	-	23.2
Larimer County (part)	1 185	1 030	1 165	23.1	307	155	255	11.0	353	-	23.4
Weld County (part)	-	-	-	-	-	-	-	-	9	-	12.5
Bethune town, Kit Carson County	29	12	467	12.0	4	17	231	10.0-	14	-	23.3
Beulah Valley CDP, Pueblo County	235	128	1 198	32.5	45	107	352	10.0-	25	-	16.7
Black Forest CDP, El Paso County	3 233	2 817	1 477	21.5	763	416	300	10.0-	254	4	30.0
Black Hawk city, Gilpin County	26	15	1 188	35.5	-	11	175	10.0-	31	-	24.7
Blanca town, Costilla County	86	42	571	22.7	8	44	233	12.9	20	2	46.0
Blue River town, Summit County	178	157	1 496	29.8	29	21	525	15.4	41	-	32.1
Bonanza town, Saguache County	8	2	1 125	10.0-	-	6	175	10.0	-	-	-
Boone town, Pueblo County	71	44	643	25.0	10	27	193	10.8	22	-	40.0
Boulder city, Boulder County	14 389	10 666	1 580	22.3	2 404	3 723	359	10.0-	19 614	628	32.6
Bow Mar town	271	177	2 210	21.8	32	94	720	10.3	8	-	27.5
Arapahoe County (part)	193	120	2 147	23.9	18	73	770	10.8	4	-	25.0
Jefferson County (part)	78	57	2 344	18.4	14	21	675	10.0-	4	-	27.5
Branson town, Las Animas County	15	4	500	20.0	-	11	166	10.0-	7	-	17.5
Breckenridge town, Summit County	157	127	1 865	26.0	20	30	364	11.4	630	5	26.4
Brighton city	4 178	3 415	1 178	24.1	949	763	274	10.0-	1 876	126	27.8
Adams County (part)	4 133	3 370	1 171	24.1	934	763	274	10.0-	1 876	126	27.8
Weld County (part)	45	45	1 858	29.7	15	-	-	-	-	-	-
Brookside town, Fremont County	55	33	731	16.8	-	22	207	10.0-	14	-	17.5
Broomfield city	9 208	7 996	1 363	22.1	2 618	1 212	303	10.0-	3 175	10	24.9
Adams County (part)	3 666	3 510	1 374	23.4	1 206	156	318	10.0-	552	-	22.4
Boulder County (part)	5 156	4 128	1 364	20.6	1 245	1 028	303	10.0-	2 484	10	25.7
Jefferson County (part)	386	358	1 235	22.5	167	28	239	11.1	139	-	20.8
Weld County (part)	-	-	-	-	-	-	-	-	-	-	-
Brush city, Morgan County	1 044	705	760	21.5	73	339	243	10.9	599	16	25.8
Buena Vista town, Chaffee County	514	327	889	26.7	72	187	222	10.0-	309	-	27.9
Burlington city, Kit Carson County	718	435	707	18.9	51	283	263	10.0-	386	33	22.0
Byers CDP, Arapahoe County	234	180	1 061	20.6	62	54	239	10.0-	100	-	25.4
Calhan town, El Paso County	192	123	977	22.2	28	69	260	11.0	82	-	23.0
Campion CDP, Larimer County	393	293	1 273	21.6	96	100	288	10.0-	125	-	20.2
Campo town, Baca County	37	21	381	24.4	2	16	183	18.3	12	-	20.0
Canon City city, Fremont County	3 380	2 217	834	22.4	461	1 163	203	10.0-	1 950	9	26.5
Carbondale town, Garfield County	757	634	1 347	26.6	167	123	283	10.8	723	8	28.3
Carriage Club CDP, Douglas County	300	291	1 924	26.6	97	9	450	10.0-	9	-	50.0+
Cascade-Chipita Park CDP, El Paso County	474	346	1 257	23.4	88	128	270	10.0-	141	-	25.1
Castle Pines CDP, Douglas County	2 006	1 772	2 327	20.6	481	234	687	10.0-	30	-	32.2
Castle Rock town, Douglas County	4 958	4 537	1 454	23.3	1 496	421	334	10.0-	1 809	13	27.7
Castlewood CDP, Arapahoe County	7 220	6 116	1 417	18.6	1 708	1 104	366	10.0-	2 001	-	23.6
Cedaredge town, Delta County	454	211	786	25.7	42	243	218	10.0-	220	-	32.9
Center town	347	208	550	19.4	10	139	168	10.0-	271	2	26.2
Rio Grande County (part)	-	-	-	-	-	-	-	-	1	-	50.0+
Saguache County (part)	347	208	550	19.4	10	139	168	10.0-	270	2	26.1
Central City city, Gilpin County	110	78	940	29.4	5	32	260	12.2	137	-	29.7
Cheraw town, Otero County	47	26	490	17.3	-	21	238	12.1	36	-	30.0
Cherry Hills Village city, Arapahoe County	1 829	1 187	3 700	20.0	249	642	993	10.0-	32	-	22.9

Table 32. **Mortgage and Rental Cost Characteristics: 2000**—Con.

[Data based on a sample (except Tables 65-68). For information on confidentiality protection, coverage, sampling error, and nonsampling error, see Appendix G.
For location of definitions, see "How to Use This Census Report"]

State County Place	Specified owner-occupied housing units								Specified renter-occupied housing units paying cash rent		
		With a mortgage				Not mortgaged					
	Total	Total	Median selected monthly owner costs (dollars)	Median selected monthly owner costs as a percentage of household income in 1999	With a second mortgage or home equity loan or both	Total	Median selected monthly owner costs (dollars)	Median selected monthly owner costs as a percentage of household income in 1999	Total	With meals included in rent	Median gross rent as a percentage of household income in 1999
PLACE—Con.											
Cheyenne Wells town, Cheyenne County	247	111	714	17.1	22	136	208	10.0-	102	-	18.1
Cimarron Hills CDP, El Paso County	2 932	2 679	1 029	22.6	636	253	217	10.0-	1 704	8	25.1
Clifton CDP, Mesa County	2 986	2 564	765	25.0	564	422	189	10.0-	1 828	9	26.0
Coal Creek CDP	770	627	1 496	22.5	205	143	280	10.0-	113	-	18.9
Boulder County (part)	238	203	1 399	25.5	91	35	297	10.0-	51	-	17.5
Gilpin County (part)	65	49	2 044	41.7	31	16	225	10.0-	6	-	50.0+
Jefferson County (part)	467	375	1 570	20.9	83	92	282	10.0-	56	-	18.8
Coal Creek town, Fremont County	77	48	760	36.8	7	29	221	12.5	19	-	24.7
Cokedale town, Las Animas County	53	22	867	19.0	3	31	175	10.0-	22	-	25.5
Collbran town, Mesa County	88	57	810	26.8	17	31	236	11.6	32	-	27.5
Colorado City CDP, Pueblo County	471	389	929	24.7	37	82	270	15.2	126	-	30.8
Colorado Springs city, El Paso County	76 520	61 865	1 121	22.5	15 771	14 655	247	10.0-	53 995	1 097	26.4
Columbine CDP	7 238	6 151	1 306	20.7	1 846	1 087	346	10.0-	645	-	24.5
Arapahoe County (part)	505	415	1 413	22.0	97	90	469	10.0-	42	-	28.1
Jefferson County (part)	6 733	5 736	1 302	20.6	1 749	997	341	10.0-	603	-	24.3
Columbine Valley town, Arapahoe County	415	285	1 983	17.6	61	130	519	10.0-	5	-	14.2
Commerce City city, Adams County	3 362	2 675	903	24.1	574	687	238	11.7	2 619	22	29.0
Cortez city, Montezuma County	1 607	1 187	743	21.6	150	420	208	10.0-	1 052	-	27.1
Cottonwood CDP, Douglas County	331	331	1 366	25.4	61	-	-	-	7	-	37.5
Craig city, Moffat County	1 738	1 324	870	19.2	318	414	234	10.0-	1 116	12	21.0
Crawford town, Delta County	60	34	740	21.3	12	26	206	10.0	44	-	50.0+
Creede town, Mineral County	76	21	642	18.1	-	55	232	10.0-	39	-	19.8
Crested Butte town, Gunnison County	205	162	1 440	29.4	19	43	355	10.0-	360	3	26.7
Crestone town, Saguache County	26	5	483	25.8	2	21	188	10.0-	9	-	29.5
Cripple Creek city, Teller County	218	161	883	23.5	28	57	228	10.2	199	3	23.4
Crook town, Logan County	40	17	550	36.3	5	23	275	12.3	4	-	10.0
Crowley town, Crowley County	46	17	450	23.8	5	29	204	12.8	11	-	14.4
Dacono city, Weld County	394	326	1 012	27.4	71	68	277	12.5	172	4	27.3
De Beque town, Mesa County	92	65	877	27.5	11	27	242	10.0-	30	-	32.0
Deer Trail town, Arapahoe County	135	74	816	21.7	7	61	199	10.0-	63	-	23.9
Del Norte town, Rio Grande County	347	208	558	23.9	32	139	205	11.0	189	-	26.4
Delta city, Delta County	1 477	962	753	24.2	146	515	225	11.4	748	-	27.9
Denver city, Denver County	104 286	79 329	1 134	23.2	19 801	24 957	279	10.0-	111 202	2 445	26.2
Derby CDP, Adams County	1 228	952	836	25.4	199	276	244	10.0-	362	4	24.5
Dillon town, Summit County	112	79	1 612	20.9	14	33	397	10.0-	158	-	25.9
Dinosaur town, Moffat County	65	33	581	14.8	6	32	208	12.0	12	-	18.3
Dolores town, Montezuma County	179	114	760	21.8	8	65	224	12.1	133	-	25.3
Dove Creek town, Dolores County	124	70	527	19.0	6	54	193	10.0-	57	-	26.5
Downieville-Lawson-Dumont CDP, Clear Creek County	78	50	1 063	21.2	7	28	225	10.0-	18	-	27.5
Durango city, La Plata County	2 300	1 503	1 076	22.1	255	797	222	10.0-	2 463	15	30.0
Eads town, Kiowa County	187	83	550	17.9	10	104	240	12.5	71	-	26.0
Eagle town, Eagle County	513	441	1 551	24.5	131	72	292	11.3	344	-	24.1
Eagle-Vail CDP, Eagle County	441	404	1 933	25.1	160	37	413	10.0-	340	9	24.1
East Pleasant View CDP, Jefferson County	64	50	1 141	21.7	30	14	275	10.0-	39	-	18.1
Eaton town, Weld County	713	558	1 073	21.4	186	155	278	11.0	282	10	23.4
Eckley town, Yuma County	33	18	533	22.0	-	15	169	11.5	19	-	21.3
Edgewater city, Jefferson County	993	711	1 015	24.8	170	282	267	11.9	1 165	-	25.3
Edwards CDP, Eagle County	1 212	1 063	2 300	25.5	248	149	532	10.0-	812	-	23.8
Eldora CDP, Boulder County	59	43	1 242	35.8	22	16	244	50.0+	46	-	33.2
Eldorado Springs CDP, Boulder County	88	63	1 181	13.4	7	25	298	10.4	58	-	32.9
Elizabeth town, Elbert County	294	276	1 096	23.7	70	18	294	10.0-	141	-	23.7
El Jebel CDP, Eagle County	731	588	1 657	24.0	179	143	368	10.0-	228	-	28.9
Empire town, Clear Creek County	58	44	914	14.7	9	14	250	10.0	55	-	28.4
Englewood city, Arapahoe County	6 885	5 060	1 036	23.7	1 465	1 825	255	10.0-	6 685	186	25.5
Erie town	1 884	1 801	1 555	24.3	563	83	274	10.0-	217	-	26.5
Boulder County (part)	1 357	1 344	1 572	23.5	374	13	270	10.0-	64	-	25.0
Weld County (part)	527	457	1 468	27.6	189	70	276	10.0-	153	-	27.1
Estes Park town, Larimer County	1 268	694	1 162	25.2	92	574	320	10.0-	966	-	21.9
Evans city, Weld County	1 600	1 352	950	24.6	323	248	228	10.0-	1 186	-	29.3
Evergreen CDP, Jefferson County	2 570	2 171	1 657	23.9	736	399	371	10.0-	643	-	24.3
Fairplay town, Park County	117	92	1 059	22.7	19	25	306	10.0-	87	-	22.7
Federal Heights city, Adams County	621	566	1 173	27.4	218	55	260	12.6	2 049	9	25.7
Firestone town, Weld County	432	387	1 184	21.9	120	45	277	16.6	79	2	31.1
Flagler town, Kit Carson County	162	75	692	20.9	13	87	236	10.0-	58	-	19.8
Fleming town, Logan County	104	55	650	21.8	2	49	240	11.3	21	-	23.8
Florence city, Fremont County	863	541	821	22.5	97	322	185	10.0-	389	-	31.0
Fort Carson CDP, El Paso County	-	-	-	-	-	-	-	-	1 466	8	24.8
Fort Collins city, Larimer County	22 012	18 074	1 209	22.1	4 826	3 938	291	10.0-	19 241	297	29.4
Fort Garland CDP, Costilla County	65	43	584	17.5	9	22	214	10.0	33	-	32.5
Fort Lupton city, Weld County	1 278	1 062	1 099	24.8	319	216	290	10.0-	673	-	24.1
Fort Morgan city, Morgan County	2 226	1 488	779	21.1	209	738	256	10.7	1 272	6	23.9
Fountain city, El Paso County	3 095	2 785	996	23.4	688	310	230	10.0-	1 480	-	26.3
Fowler town, Otero County	350	187	622	20.0	21	163	191	10.0-	117	-	25.1
Foxfield town, Arapahoe County	222	161	1 725	19.0	39	61	418	10.0-	6	-	50.0+
Franktown CDP, Douglas County	23	23	1 680	37.2	23	-	-	-	6	-	50.0+
Fraser town, Grand County	118	80	1 037	24.2	22	38	290	10.0-	217	-	23.5
Frederick town, Weld County	697	613	1 289	25.7	157	84	317	11.3	99	-	26.7

Table 32. **Mortgage and Rental Cost Characteristics: 2000**—Con.

[Data based on a sample (except Tables 65-68). For information on confidentiality protection, coverage, sampling error, and nonsampling error, see Appendix G.
For location of definitions, see "How to Use This Census Report"]

State County Place	Specified owner-occupied housing units								Specified renter-occupied housing units paying cash rent		
		With a mortgage				Not mortgaged					
	Total	Total	Median selected monthly owner costs (dollars)	Median selected monthly owner costs as a percentage of household income in 1999	With a second mortgage or home equity loan or both	Total	Median selected monthly owner costs (dollars)	Median selected monthly owner costs as a percentage of household income in 1999	Total	With meals included in rent	Median gross rent as a percentage of household income in 1999
PLACE—Con.											
Frisco town, Summit County	310	256	1 492	24.2	31	54	344	10.0-	434	4	22.3
Fruita city, Mesa County	1 330	1 075	877	23.4	214	255	209	10.0-	620	-	28.2
Fruitvale CDP, Mesa County	2 035	1 514	924	22.4	376	521	232	10.0-	233	9	28.5
Garden City town, Weld County	16	4	750	17.5	-	12	188	16.7	103	-	28.0
Genesee CDP, Jefferson County	1 299	1 084	2 370	19.6	255	215	583	10.0-	73	-	24.5
Genoa town, Lincoln County	43	26	600	30.0	4	17	171	11.4	10	-	15.0
Georgetown town, Clear Creek County	228	177	1 093	22.0	44	51	287	10.0-	196	-	25.9
Gilcrest town, Weld County	245	197	966	25.4	44	48	277	10.0-	33	4	19.4
Glendale city, Arapahoe County	60	52	1 250	23.3	8	8	450	27.5	2 346	31	25.6
Gleneagle CDP, El Paso County	1 248	1 077	1 677	23.6	272	171	404	10.0-	107	-	18.4
Glenwood Springs city, Garfield County	1 326	913	1 374	24.5	219	413	287	10.0-	1 436	34	26.4
Golden city, Jefferson County	3 090	2 401	1 331	21.1	690	689	316	10.0-	2 642	-	26.4
Gold Hill CDP, Boulder County	40	40	1 115	18.8	-	-	-	-	40	-	50.0+
Granada town, Prowers County	103	48	757	22.0	7	55	248	10.0-	55	-	15.3
Granby town, Grand County	266	222	1 009	21.6	60	44	225	10.0-	200	-	21.2
Grand Junction city, Mesa County	9 515	6 406	902	22.5	1 488	3 109	238	10.0-	6 402	309	28.8
Grand Lake town, Grand County	83	51	1 365	22.8	5	32	317	10.0-	74	-	22.9
Grand View Estates CDP, Douglas County	240	206	1 496	26.4	47	34	340	16.3	10	-	27.5
Greeley city, Weld County	13 508	10 239	1 064	23.1	2 557	3 269	271	10.0-	11 021	233	28.3
Green Mountain Falls town	221	148	1 074	23.1	31	73	247	10.2	114	-	28.3
El Paso County (part)	208	139	1 064	23.6	31	69	243	10.0-	105	-	29.2
Teller County (part)	13	9	1 339	12.5	-	4	325	37.5	9	-	25.5
Greenwood Village city, Arapahoe County	2 948	2 319	2 489	18.9	496	629	683	10.0-	898	-	22.7
Grover town, Weld County	20	4	450	27.5	-	16	200	22.5	22	-	14.3
Gunbarrel CDP, Boulder County	2 495	1 955	1 459	20.5	588	540	352	10.0-	960	-	26.0
Gunnison city, Gunnison County	618	434	862	23.5	95	184	219	10.0-	1 144	-	30.0
Gypsum town, Eagle County	599	538	1 401	27.3	160	61	325	10.0-	281	-	23.0
Hartman town, Prowers County	23	2	350	45.0	-	21	185	10.0-	5	-	32.5
Haswell town, Kiowa County	17	8	500	37.5	-	9	213	10.0-	3	-	12.5
Haxtun town, Phillips County	269	134	617	21.1	18	135	222	10.0-	76	-	26.5
Hayden town, Routt County	295	230	948	20.6	53	65	265	10.0-	186	-	21.4
Heritage Hills CDP, Douglas County	209	209	2 799	25.1	37	-	-	-	17	-	10.0-
Highlands Ranch CDP, Douglas County	20 357	19 337	1 621	22.0	5 513	1 020	372	10.0-	2 964	-	23.3
Hillrose town, Morgan County	27	20	550	21.4	-	7	235	17.5	21	-	22.5
Holly town, Prowers County	189	86	624	20.8	13	103	197	11.1	109	-	23.0
Holyoke city, Phillips County	556	306	691	20.7	12	250	241	10.0-	207	-	22.8
Hooper town, Alamosa County	17	10	750	27.5	1	7	135	10.0-	4	-	18.3
Hotchkiss town, Delta County	217	120	830	23.8	25	97	228	12.2	98	-	23.8
Hot Sulphur Springs town, Grand County	104	89	885	23.6	23	15	292	10.0-	56	-	19.6
Hudson town, Weld County	310	260	917	20.6	77	50	270	10.0-	84	-	24.2
Hugo town, Lincoln County	207	116	670	18.6	17	91	232	12.4	115	-	23.5
Idaho Springs city, Clear Creek County	375	272	966	25.2	52	103	298	10.0-	344	-	25.4
Ignacio town, La Plata County	125	75	675	21.0	6	50	218	11.7	93	-	30.8
Iliff town, Logan County	43	20	600	16.4	4	23	196	10.4	10	2	22.5
Indian Hills CDP, Jefferson County	373	284	1 225	22.8	69	89	315	10.0-	53	-	27.1
Jamestown town, Boulder County	75	53	1 059	18.5	9	22	325	10.0-	22	-	25.0
Johnstown town, Weld County	934	778	1 206	25.5	260	156	273	12.1	230	-	26.6
Julesburg town, Sedgwick County	384	161	585	22.3	21	223	226	10.0-	155	-	18.2
Keenesburg town, Weld County	221	158	1 095	23.9	41	63	267	10.0-	57	1	21.5
Ken Caryl CDP, Jefferson County	8 772	8 166	1 311	22.1	2 367	606	326	10.0-	1 191	-	24.9
Kersey town, Weld County	283	212	1 053	24.7	54	71	251	10.0-	101	4	23.4
Keystone CDP, Summit County	47	38	933	18.3	-	9	382	11.8	244	15	14.6
Kim town, Las Animas County	22	2	650	12.5	2	20	208	10.0-	5	-	10.0-
Kiowa town, Elbert County	103	86	1 102	26.0	13	17	331	12.5	56	-	21.3
Kit Carson town, Cheyenne County	63	20	900	22.5	7	43	165	10.4	25	-	32.5
Kittredge CDP, Jefferson County	244	194	1 205	18.7	28	50	300	10.0-	111	-	22.5
Kremmling town, Grand County	312	228	937	18.7	39	84	245	10.0-	184	-	21.9
Lafayette city, Boulder County	5 485	4 959	1 331	22.6	1 444	526	284	10.0-	2 071	44	28.1
La Jara town, Conejos County	170	91	580	17.8	9	79	202	13.7	100	-	27.5
La Junta city, Otero County	1 741	1 076	700	20.9	238	665	210	10.0-	1 000	8	26.6
Lake City town, Hinsdale County	70	46	943	30.8	1	24	300	10.0-	68	-	24.4
Lakeside town, Jefferson County	-	-	-	-	-	-	-	-	12	-	13.0
Lakewood city, Jefferson County	31 801	23 325	1 183	22.0	6 133	8 476	315	10.0-	23 341	787	26.0
Lamar city, Prowers County	1 708	987	653	20.9	115	721	231	10.0-	1 137	15	25.3
Laporte CDP, Larimer County	513	386	1 117	21.5	113	127	264	10.0-	349	-	25.5
Larkspur town, Douglas County	25	17	975	21.5	2	8	325	10.0-	34	-	22.5
La Salle town, Weld County	514	379	939	22.9	121	135	285	13.3	125	-	22.9
Las Animas city, Bent County	606	319	594	21.6	34	287	224	11.9	365	-	27.3
La Veta town, Huerfano County	197	121	779	22.8	11	76	268	10.3	122	-	25.4
Leadville city, Lake County	641	384	838	22.5	56	257	253	10.0-	485	-	27.2
Leadville North CDP, Lake County	461	318	947	25.5	49	143	233	10.0-	218	-	21.1
Limon town, Lincoln County	418	274	798	20.5	61	144	229	10.7	296	-	22.4
Lincoln Park CDP, Fremont County	977	638	807	19.6	127	339	201	10.0-	287	-	23.9
Littleton city	9 139	7 099	1 301	21.3	1 946	2 040	303	10.0-	6 522	306	26.3
Arapahoe County (part)	9 090	7 059	1 298	21.3	1 925	2 031	303	10.0-	6 522	306	26.3
Douglas County (part)	11	11	1 875	17.5	11	-	-	-	-	-	-
Jefferson County (part)	38	29	1 625	17.3	10	9	275	10.0-	-	-	-

Table 32. **Mortgage and Rental Cost Characteristics: 2000**—Con.

[Data based on a sample (except Tables 65-68). For information on confidentiality protection, coverage, sampling error, and nonsampling error, see Appendix G.
For location of definitions, see "How to Use This Census Report"]

State County Place	Specified owner-occupied housing units								Specified renter-occupied housing units paying cash rent		
		With a mortgage				Not mortgaged					
	Total	Total	Median selected monthly owner costs (dollars)	Median selected monthly owner costs as a percentage of household income in 1999	With a second mortgage or home equity loan or both	Total	Median selected monthly owner costs (dollars)	Median selected monthly owner costs as a percentage of household income in 1999	Total	With meals included in rent	Median gross rent as a percentage of household income in 1999
PLACE—Con.											
Lochbuie town, Weld County	206	177	1 062	27.2	26	29	265	14.8	81	-	24.0
Loghill Village CDP, Ouray County	82	58	1 500	28.2	6	24	383	10.0-	19	-	22.9
Log Lane Village town, Morgan County	86	68	671	19.3	16	18	215	10.0-	97	-	21.4
Lone Tree city, Douglas County	1 371	1 223	1 800	18.9	252	148	458	10.0-	434	9	25.9
Longmont city	15 789	12 876	1 287	23.2	3 823	2 913	288	10.0-	9 069	327	27.8
Boulder County (part)	15 789	12 876	1 287	23.2	3 823	2 913	288	10.0-	9 069	327	27.8
Weld County (part)	-	-	-	-	-	-	-	-	-	-	-
Louisville city, Boulder County	4 939	4 363	1 438	20.7	1 113	576	300	10.0-	1 666	41	27.2
Louviers CDP, Douglas County	94	73	1 338	24.0	33	21	235	22.5	7	-	22.5
Loveland city, Larimer County	12 293	9 767	1 131	22.9	3 020	2 526	266	10.0-	5 858	136	25.9
Lyons town, Boulder County	391	301	1 265	23.6	79	90	313	11.0	186	-	22.8
Manassa town, Conejos County	197	68	517	23.9	4	129	192	10.7	56	-	23.0
Mancos town, Montezuma County	200	127	774	23.4	14	73	216	12.3	170	-	27.7
Manitou Springs city, El Paso County	1 183	869	1 028	19.1	134	314	281	10.0-	1 041	-	25.8
Manzanola town, Otero County	108	55	487	27.5	8	53	175	10.0-	67	-	28.4
Marble town, Gunnison County	27	18	1 300	32.5	11	9	258	13.1	16	-	20.0
Mead town, Weld County	560	505	1 472	22.4	144	55	279	10.0-	23	-	27.1
Meeker town, Rio Blanco County	493	255	756	19.6	50	238	210	10.0-	302	-	21.0
Meridian CDP, Douglas County	-	-	-	-	-	-	-	-	95	-	26.5
Merino town, Logan County	74	41	690	17.7	10	33	188	12.7	6	-	11.3
Milliken town, Weld County	660	600	1 124	26.5	140	60	286	10.7	129	-	25.7
Minturn town, Eagle County	145	77	1 635	27.5	11	68	375	14.4	179	3	23.7
Moffat town, Saguache County	18	6	600	25.0	3	12	175	10.0-	11	-	17.5
Monte Vista city, Rio Grande County	836	503	746	24.2	91	333	216	10.7	587	-	23.5
Montezuma town, Summit County	9	7	925	21.3	-	2	225	10.0-	8	-	37.5
Montrose city, Montrose County	2 731	1 812	854	23.7	429	919	236	10.0-	1 719	59	26.0
Monument town, El Paso County	420	368	1 375	25.5	81	52	274	10.0	164	-	25.9
Morrison town, Jefferson County	85	55	1 268	19.8	18	30	350	10.0-	49	-	26.3
Mountain View town, Jefferson County	144	115	903	23.8	25	29	204	10.3	111	-	22.5
Mountain Village town, San Miguel County	48	26	3 167	23.0	7	22	1 000+	10.0-	440	2	27.0
Mount Crested Butte town, Gunnison County	79	59	1 554	21.3	7	20	700	11.7	116	-	29.3
Naturita town, Montrose County	93	59	593	24.2	7	34	225	10.0-	41	-	18.4
Nederland town, Boulder County	341	276	1 293	22.0	50	65	330	10.0-	218	2	29.1
New Castle town, Garfield County	475	432	1 217	24.7	108	43	231	10.0-	162	-	24.8
Niwot CDP, Boulder County	1 152	953	1 911	22.2	241	199	404	10.0-	159	-	23.8
Northglenn city	7 496	5 782	1 158	23.9	1 891	1 714	311	10.0-	3 730	64	25.6
Adams County (part)	7 496	5 782	1 158	23.9	1 891	1 714	311	10.0-	3 730	64	25.6
Weld County (part)	-	-	-	-	-	-	-	-	-	-	-
North Washington CDP, Adams County	128	69	922	37.8	8	59	322	14.9	79	7	17.2
Norwood town, San Miguel County	81	48	900	19.1	8	33	279	10.0-	69	-	25.7
Nucla town, Montrose County	125	71	735	20.5	15	54	203	11.0	98	-	26.7
Nunn town, Weld County	90	62	960	27.7	19	28	263	13.3	30	6	20.0
Oak Creek town, Routt County	175	134	827	22.8	22	41	306	13.2	120	-	23.7
Olathe town, Montrose County	284	187	690	24.6	30	97	209	13.8	153	2	27.8
Olney Springs town, Crowley County	80	56	554	21.7	5	24	188	20.0	27	-	22.5
Ophir town, San Miguel County	25	16	1 167	22.1	4	9	275	10.0-	17	-	26.4
Orchard City town, Delta County	684	391	856	25.6	88	293	198	10.0-	144	-	20.0
Orchard Mesa CDP, Mesa County	1 808	1 340	781	21.1	316	468	219	10.0-	335	-	29.2
Ordway town, Crowley County	284	141	644	18.5	23	143	212	11.4	156	2	24.3
Otis town, Washington County	138	61	564	16.8	6	77	198	10.3	40	-	16.7
Ouray city, Ouray County	170	88	1 292	34.5	12	82	316	10.0-	112	-	30.0
Ovid town, Sedgwick County	90	37	436	21.3	13	53	193	10.0-	33	-	17.9
Padroni CDP, Logan County	16	9	675	18.8	3	7	175	27.5	6	-	45.0
Pagosa Springs town, Archuleta County	262	179	640	24.7	24	83	185	10.0-	234	-	29.3
Palisade town, Mesa County	435	310	757	22.1	61	125	221	10.0-	380	-	29.6
Palmer Lake town, El Paso County	587	513	1 176	23.8	112	74	295	10.0-	157	2	26.8
Paoli town, Phillips County	11	11	675	16.9	-	-	-	-	-	-	-
Paonia town, Delta County	358	193	802	22.7	38	165	241	12.4	145	-	21.3
Parachute town, Garfield County	87	73	791	24.1	15	14	232	10.0-	222	4	25.5
Parker town, Douglas County	6 777	6 498	1 466	23.7	1 912	279	343	10.0-	758	-	27.3
Peetz town, Logan County	70	35	590	25.2	6	35	233	10.0-	9	-	21.3
Penrose CDP, Fremont County	637	463	955	25.3	68	174	213	10.0-	175	7	34.7
Perry Park CDP, Douglas County	417	341	2 189	27.0	124	76	467	10.0-	14	-	30.0
Pierce town, Weld County	209	161	927	25.4	40	48	241	12.9	34	-	28.5
Pitkin town, Gunnison County	37	22	840	17.1	-	15	225	10.0-	2	-	17.5
Platteville town, Weld County	462	386	1 049	24.4	98	76	290	10.0-	168	2	26.7
Poncha Springs town, Chaffee County	112	71	928	24.4	8	41	227	10.0-	41	-	26.3
Ponderosa Park CDP, Elbert County	916	876	1 421	26.8	287	40	310	10.0-	2	-	22.5
Pritchett town, Baca County	33	14	363	22.5	-	19	204	10.0-	6	-	17.5
Pueblo city, Pueblo County	24 248	15 238	770	22.0	3 637	9 010	212	10.0-	13 453	214	28.9
Pueblo West CDP, Pueblo County	4 172	3 461	1 048	23.1	780	711	284	10.0-	990	5	24.5
Ramah town, El Paso County	37	26	817	29.0	2	11	234	11.5	11	-	21.9
Rangely town, Rio Blanco County	415	316	694	16.1	34	99	195	10.0-	220	-	19.1
Raymer town, Weld County	22	8	500	17.5	4	14	214	17.5	2	-	27.5
Red Cliff town, Eagle County	58	26	967	20.6	4	32	279	20.7	38	-	23.5
Red Feather Lakes CDP, Larimer County	186	64	940	18.3	17	122	258	11.8	25	-	46.4
Redlands CDP, Mesa County	2 498	1 565	1 082	20.6	317	933	266	10.0-	337	-	23.4
Rico town, Dolores County	48	35	1 011	22.5	-	13	375	10.0-	47	-	22.5
Ridgway town, Ouray County	123	84	1 263	31.2	11	39	285	10.0-	105	-	35.8

Table 32. **Mortgage and Rental Cost Characteristics: 2000**—Con.

[Data based on a sample (except Tables 65-68). For information on confidentiality protection, coverage, sampling error, and nonsampling error, see Appendix G.
For location of definitions, see "How to Use This Census Report"]

State County Place	Specified owner-occupied housing units								Specified renter-occupied housing units paying cash rent		
		With a mortgage				Not mortgaged					
	Total	Total	Median selected monthly owner costs (dollars)	Median selected monthly owner costs as a percentage of household income in 1999	With a second mortgage or home equity loan or both	Total	Median selected monthly owner costs (dollars)	Median selected monthly owner costs as a percentage of household income in 1999	Total	With meals included in rent	Median gross rent as a percentage of household income in 1999
PLACE—Con.											
Rifle city, Garfield County	1 134	936	986	22.6	266	198	235	10.0	992	-	25.1
Rockvale town, Fremont County	107	57	568	26.3	10	50	161	10.0-	8	-	17.5
Rocky Ford city, Otero County	949	524	581	19.4	70	425	188	10.6	561	-	24.6
Romeo town, Conejos County	52	20	525	28.1	3	32	204	17.0	14	-	31.7
Roxborough Park CDP, Douglas County	1 490	1 433	1 518	24.2	428	57	533	10.0-	45	-	29.9
Rye town, Pueblo County	42	30	813	23.9	2	12	250	12.0	32	-	20.0
Saguache town, Saguache County	105	34	571	20.0	1	71	215	14.2	74	-	19.3
St. Mary's CDP, Clear Creek County	82	76	1 263	30.7	14	6	450	12.5	-	-	-
Salida city, Chaffee County	1 255	671	798	24.1	144	584	193	10.0-	848	-	27.4
Salt Creek CDP, Pueblo County	153	91	554	16.3	-	62	182	17.0	58	-	23.8
Sanford town, Conejos County	138	63	581	19.8	-	75	222	11.1	58	-	21.9
San Luis town, Costilla County	162	56	630	35.0	2	106	222	18.4	104	-	30.0
Sawpit town, San Miguel County	2	2	750	10.0-	2	-	-	-	5	-	50.0+
Security-Widefield CDP, El Paso County	7 858	6 442	985	22.4	1 874	1 416	220	10.0-	1 570	-	24.7
Sedalia CDP, Douglas County	43	23	1 479	24.6	6	20	325	10.0-	27	-	22.9
Sedgwick town, Sedgwick County	53	27	523	22.5	5	26	213	10.0-	13	-	14.6
Seibert town, Kit Carson County	44	9	383	10.5	2	35	215	13.2	10	-	18.8
Severance town, Weld County	147	142	1 091	25.4	44	5	238	28.8	34	-	25.0
Sheridan city, Arapahoe County	857	654	1 005	23.4	172	203	243	11.7	857	-	26.8
Sheridan Lake town, Kiowa County	3	-	-	-	-	3	188	10.0-	13	-	16.3
Sherrelwood CDP, Adams County	4 043	2 979	1 055	25.2	898	1 064	281	10.0-	1 824	27	27.7
Silt town, Garfield County	356	323	1 097	24.6	92	33	248	16.4	134	-	28.1
Silver Cliff town, Custer County	98	51	728	18.1	6	47	193	10.0-	68	-	26.3
Silver Plume town, Clear Creek County	41	25	788	26.3	7	16	263	10.0-	64	-	28.1
Silverthorne town, Summit County	429	379	1 377	22.4	92	50	383	10.0-	504	-	25.3
Silverton town, San Juan County	142	80	681	25.3	7	62	279	11.7	68	-	50.0+
Simla town, Elbert County	141	91	787	29.2	6	50	241	11.0	60	-	23.3
Snowmass Village town, Pitkin County	263	178	2 444	27.3	35	85	644	12.1	334	3	20.4
South Fork town, Rio Grande County	141	63	1 075	25.8	10	78	264	10.0-	84	-	24.5
Southglenn CDP, Arapahoe County	13 098	10 192	1 323	20.2	2 896	2 906	335	10.0-	2 010	130	26.6
Springfield town, Baca County	435	218	480	18.8	18	217	188	11.8	157	-	17.7
Starkville town, Las Animas County	26	20	567	22.0	4	6	175	12.5	7	-	19.4
Steamboat Springs city, Routt County	1 642	1 326	1 467	24.5	195	316	349	10.0-	1 431	-	26.5
Sterling city, Logan County	2 359	1 393	729	20.7	292	966	248	11.9	1 633	-	25.3
Stonegate CDP, Douglas County	1 757	1 733	1 802	21.7	554	24	550	16.9	44	-	22.9
Strasburg CDP	337	247	1 082	23.2	73	90	230	10.0-	68	-	20.9
Adams County (part)	208	136	987	22.9	30	72	229	10.0-	42	-	19.3
Arapahoe County (part)	129	111	1 463	23.4	43	18	236	10.0-	26	-	22.1
Stratmoor CDP, El Paso County	1 065	879	826	22.3	198	186	243	10.0-	867	6	25.3
Stratton town, Kit Carson County	186	108	617	21.0	22	78	225	10.6	54	-	23.2
Sugar City town, Crowley County	78	33	610	26.9	9	45	202	10.0-	33	-	20.9
Superior town	1 801	1 752	1 835	23.1	593	49	384	10.0-	1 413	9	23.4
Boulder County (part)	1 801	1 752	1 835	23.1	593	49	384	10.0-	1 413	9	23.4
Jefferson County (part)	-	-	-	-	-	-	-	-	-	-	-
Swink town, Otero County	184	124	744	19.3	20	60	228	10.0-	55	2	23.1
Tabernash CDP, Grand County	34	27	546	20.2	-	7	225	12.5	24	-	13.8
Telluride town, San Miguel County	244	177	2 490	29.6	25	67	490	14.4	539	-	27.1
The Pinery CDP, Douglas County	2 157	1 939	1 852	20.6	595	218	491	10.0-	48	-	19.1
Thornton city	18 132	16 441	1 255	23.5	5 491	1 691	286	10.2	6 254	33	26.9
Adams County (part)	18 132	16 441	1 255	23.5	5 491	1 691	286	10.2	6 254	33	26.9
Weld County (part)	-	-	-	-	-	-	-	-	-	-	-
Timnath town, Larimer County	62	49	990	18.5	8	13	238	10.0-	20	-	23.8
Todd Creek CDP, Adams County	356	299	1 665	24.8	107	57	372	10.0-	22	-	25.7
Towaoc CDP, Montezuma County	130	48	261	13.3	-	82	168	11.3	148	-	11.3
Trinidad city, Las Animas County	2 092	1 197	704	23.1	230	895	206	11.4	1 213	-	27.1
Twin Lakes CDP, Adams County	1 318	895	1 000	22.8	228	423	255	11.6	717	-	23.4
Two Buttes town, Baca County	7	2	350	12.5	-	5	142	19.2	10	-	25.0
Vail town, Eagle County	527	357	1 901	30.7	67	170	548	10.0-	949	10	24.2
Victor city, Teller County	110	59	682	26.1	9	51	276	12.5	61	-	26.4
Vilas town, Baca County	21	5	350	19.2	-	16	213	12.5	10	-	10.0-
Vona town, Kit Carson County	29	10	417	17.5	-	19	219	10.0-	2	-	22.5
Walden town, Jackson County	131	46	746	20.0	3	85	205	10.0-	88	-	20.0
Walsenburg city, Huerfano County	816	368	616	24.1	42	448	214	13.3	474	-	26.6
Walsh town, Baca County	207	94	576	22.5	7	113	216	11.2	67	-	28.0
Ward town, Boulder County	25	18	750	42.9	4	7	256	10.6	-	-	-
Welby CDP, Adams County	2 621	2 087	964	24.5	495	534	261	10.6	1 068	8	22.7
Wellington town, Larimer County	713	651	1 115	25.1	158	62	250	10.7	142	-	23.0
Westcliffe town, Custer County	69	26	1 021	22.1	4	43	237	11.1	78	-	26.7
Westcreek CDP, Douglas County	30	14	1 225	17.5	7	16	225	12.5	-	-	-
Westminster city	23 548	21 035	1 227	22.4	6 403	2 513	287	10.0-	11 290	331	24.7
Adams County (part)	12 410	10 431	1 231	21.9	2 973	1 979	280	10.0-	7 637	205	25.3
Jefferson County (part)	11 138	10 604	1 225	22.9	3 430	534	311	10.0-	3 653	126	23.7
West Pleasant View CDP, Jefferson County	646	475	1 027	28.8	79	171	304	10.6	588	-	23.6
Wheat Ridge city, Jefferson County	7 208	4 664	1 121	23.8	1 131	2 544	293	10.0-	6 408	25	27.3
Wiggins town, Morgan County	147	115	804	23.8	18	32	250	10.0-	63	-	21.0
Wiley town, Prowers County	96	69	675	20.8	16	27	225	13.6	52	-	20.0
Williamsburg town, Fremont County	69	52	811	20.0	19	17	196	16.6	27	-	21.3

Table 32. **Mortgage and Rental Cost Characteristics: 2000**—Con.

[Data based on a sample (except Tables 65-68). For information on confidentiality protection, coverage, sampling error, and nonsampling error, see Appendix G.
For location of definitions, see "How to Use This Census Report"]

State County Place	Specified owner-occupied housing units								Specified renter-occupied housing units paying cash rent		
		With a mortgage				Not mortgaged					
	Total	Total	Median selected monthly owner costs (dollars)	Median selected monthly owner costs as a percentage of household income in 1999	With a second mortgage or home equity loan or both	Total	Median selected monthly owner costs (dollars)	Median selected monthly owner costs as a percentage of household income in 1999	Total	With meals included in rent	Median gross rent as a percentage of household income in 1999
PLACE—Con.											
Windsor town	2 641	2 224	1 243	24.8	678	417	297	10.4	705	-	24.2
Larimer County (part)	114	100	1 881	22.7	22	14	413	10.0-	-	-	-
Weld County (part)	2 527	2 124	1 227	25.0	656	403	296	10.8	705	-	24.2
Winter Park town, Grand County	103	72	1 422	24.1	10	31	423	10.0-	123	-	25.2
Woodland Park city, Teller County	1 780	1 515	1 258	23.9	416	265	297	10.0-	598	9	24.3
Woodmoor CDP, El Paso County	2 095	1 817	1 798	21.2	518	278	444	10.0-	105	-	27.6
Wray city, Yuma County	533	266	712	20.5	58	267	221	10.0	259	2	22.8
Yampa town, Routt County	99	62	938	22.5	16	37	262	10.0-	46	-	19.3
Yuma city, Yuma County	814	499	724	19.4	51	315	219	10.9	325	11	21.6

Table 33. Place of Birth, Residence in 1995, and Language for the American Indian and Alaska Native Population (One Race): 2000

[Data based on a sample (except Tables 65-68). For information on confidentiality protection, coverage, sampling error, and nonsampling error, see Appendix G.
For location of definitions, see "How to Use This Census Report"]

American Indian Area County	American Indian and Alaska Native population (one race)	Native population—Percent born in state of residence	Foreign-born population			Population 5 years and over		Speak a language other than English at home			
								Population 5 to 17 years		Population 18 years and over	
			Number	Percent of population	Percent naturalized citizens	Number	Percent living in different house in 1995	Number	Percent who speak English less than "very well"	Number	Percent who speak English less than "very well"
AMERICAN INDIAN RESERVATION AND OFF-RESERVATION TRUST LAND — FEDERAL											
All areas	2 780	69.6	-	-	(X)	2 515	36.4	153	32.7	939	31.9
Southern Ute Reservation, CO	1 405	74.9	-	-	(X)	1 280	40.2	74	20.3	352	14.2
Archuleta County (part)	49	75.5	-	-	(X)	34	58.8	-	(X)	-	(X)
La Plata County (part)	1 356	74.9	-	-	(X)	1 246	39.7	74	20.3	352	14.2
Montezuma County (part)	-	(X)	-	(X)	(X)	-	(X)	-	(X)	-	(X)
Ute Mountain Reservation and Off-Reservation Trust Land, CO--NM--UT (part)	1 375	64.2	-	-	(X)	1 235	32.5	79	44.3	587	42.6
Ute Mountain Reservation (part)	1 375	64.2	-	-	(X)	1 235	32.5	79	44.3	587	42.6
La Plata County (part)	-	(X)	-	(X)	(X)	-	(X)	-	(X)	-	(X)
Montezuma County (part)	1 375	64.2	-	-	(X)	1 235	32.5	79	44.3	587	42.6

Table 34. Education and Veteran Status for the American Indian and Alaska Native Population (One Race): 2000

[Data based on a sample (except Tables 65-68). For information on confidentiality protection, coverage, sampling error, and nonsampling error, see Appendix G.
For location of definitions, see "How to Use This Census Report"]

American Indian Area County	Population 3 years and over enrolled in school				Population 16 to 19 years			Population 25 years and over			Civilian veterans 18 years and over	
		Elementary or high school				Not enrolled in school and not high school graduate						
	Pre-primary school	Number	Percent in private school	College or graduate school	Total	Number	Percent	Number	Percent high school graduate or higher	Percent with Bachelor's degree or higher	Total	65 years and over
AMERICAN INDIAN RESERVATION AND OFF-RESERVATION TRUST LAND — FEDERAL												
All areas	197	684	1.9	108	153	28	18.3	1 478	72.2	6.8	148	35
Southern Ute Reservation, CO	93	358	2.8	72	76	18	23.7	763	84.4	11.1	109	31
Archuleta County (part)	9	14	-	1	-	-	(X)	15	86.7	-	3	-
La Plata County (part)	84	344	2.9	71	76	18	23.7	748	84.4	11.4	106	31
Montezuma County (part)	-	-	(X)	-	-	-	(X)	-	(X)	(X)	-	-
Ute Mountain Reservation and Off-Reservation Trust Land, CO--NM--UT (part)	104	326	0.9	36	77	10	13.0	715	59.2	2.2	39	4
Ute Mountain Reservation (part)	104	326	0.9	36	77	10	13.0	715	59.2	2.2	39	4
La Plata County (part)	-	-	(X)	-	-	-	(X)	-	(X)	(X)	-	-
Montezuma County (part)	104	326	0.9	36	77	10	13.0	715	59.2	2.2	39	4

Table 35. **Disability Status for the American Indian and Alaska Native Population (One Race): 2000**

[Data based on a sample (except Tables 65-68). For information on confidentiality protection, coverage, sampling error, and nonsampling error, see Appendix G.
For location of definitions, see "How to Use This Census Report"]

American Indian Area County	Civilian noninstitutionalized population with a disability			Percent of civilian noninstitutionalized population with specified disability							Percent employed of civilian noninstitutionalized population 21 to 64 years		
				5 years and over					16 years and over, going outside the home	16 to 64 years, employment disability		Disability status	
	5 years and over	16 to 64 years	65 years and over	Any disability	Sensory	Physical	Mental	Self-care			Total	With a disability	No disability
AMERICAN INDIAN RESERVATION AND OFF-RESERVATION TRUST LAND — FEDERAL													
All areas	377	262	89	15.4	6.1	7.3	3.2	2.3	5.1	8.5	62.4	46.9	65.5
Southern Ute Reservation, CO	245	170	56	19.9	7.6	9.6	2.9	3.0	5.9	13.4	61.9	48.4	65.9
Archuleta County (part)	5	2	-	14.7	-	-	8.8	8.8	-	13.3	86.7	100.0	84.6
La Plata County (part)	240	168	56	20.1	7.8	9.9	2.8	2.8	6.0	13.4	61.4	47.8	65.5
Montezuma County (part)	-	-	-	(X)	(X)	(X)	(X)	(X)	(X)	(X)	(X)	(X)	(X)
Ute Mountain Reservation and Off-Reservation Trust Land, CO--NM--UT (part)	132	92	33	10.8	4.6	5.0	3.5	1.5	4.3	3.9	62.8	44.0	65.2
Ute Mountain Reservation (part)	132	92	33	10.8	4.6	5.0	3.5	1.5	4.3	3.9	62.8	44.0	65.2
La Plata County (part)	-	-	-	(X)	(X)	(X)	(X)	(X)	(X)	(X)	(X)	(X)	(X)
Montezuma County (part)	132	92	33	10.8	4.6	5.0	3.5	1.5	4.3	3.9	62.8	44.0	65.2

Table 36. **Employment Status and Journey to Work for the American Indian and Alaska Native Population (One Race): 2000**

[Data based on a sample (except Tables 65-68). For information on confidentiality protection, coverage, sampling error, and nonsampling error, see Appendix G.
For location of definitions, see "How to Use This Census Report"]

American Indian Area County	Population 16 years and over												
			Labor force								Females with own children under 6 years		
			Percent in labor force		Civilian labor force		Workers						
								Means of transportation to work					
	Total	Female	Total	Female	Number	Percent unemployed	Number	Percent using car, truck, or van	Percent in carpools	Percent using public transportation	Number	Percent in labor force	Own children under 6 years, all parents in family in labor force
AMERICAN INDIAN RESERVATION AND OFF-RESERVATION TRUST LAND — FEDERAL													
All areas	1 810	906	61.0	60.0	1 105	14.9	903	90.6	16.9	0.6	191	65.4	203
Southern Ute Reservation, CO	918	463	55.7	55.9	511	14.3	421	91.0	13.5	-	83	56.6	84
Archuleta County (part)	15	8	86.7	75.0	13	-	13	61.5	-	-	4	50.0	4
La Plata County (part)	903	455	55.1	55.6	498	14.7	408	91.9	14.0	-	79	57.0	80
Montezuma County (part)	-	-	(X)	(X)	-	(X)	-	(X)	(X)	(X)	-	(X)	-
Ute Mountain Reservation and Off-Reservation Trust Land, CO--NM--UT (part)	892	443	66.6	64.3	594	15.5	482	90.2	19.9	1.0	108	72.2	119
Ute Mountain Reservation (part)	892	443	66.6	64.3	594	15.5	482	90.2	19.9	1.0	108	72.2	119
La Plata County (part)	-	-	(X)	(X)	-	(X)	-	(X)	(X)	(X)	-	(X)	-
Montezuma County (part)	892	443	66.6	64.3	594	15.5	482	90.2	19.9	1.0	108	72.2	119

Table 37. **Work Status and Income in 1999 for the American Indian and Alaska Native Population (One Race): 2000**

[Data based on a sample (except Tables 65-68). For information on confidentiality protection, coverage, sampling error, and nonsampling error, see Appendix G.
For location of definitions, see "How to Use This Census Report"]

American Indian Area County	Population 16 years and over, worked in 1999						Median income in 1999 (dollars)			Per capita income in 1999 (dollars)
	Total		Worked 40 or more weeks							
			Total		Full-time, year-round					
	Male	Female	Male	Female	Male	Female	Households	Families	Nonfamily households	
AMERICAN INDIAN RESERVATION AND OFF-RESERVATION TRUST LAND — FEDERAL										
All areas	650	613	423	408	336	337	25 859	29 398	14 485	10 629
Southern Ute Reservation, CO	329	305	220	203	175	169	32 375	36 806	16 250	13 043
Archuleta County (part)	7	6	7	6	5	6	25 625	42 500	21 250	7 365
La Plata County (part)	322	299	213	197	170	163	32 604	36 806	15 625	13 248
Montezuma County (part)	-	-	-	-	-	-	-	-	-	-
Ute Mountain Reservation and Off-Reservation Trust Land, CO--NM--UT (part)	321	308	203	205	161	168	19 359	20 288	13 375	8 163
Ute Mountain Reservation (part)	321	308	203	205	161	168	19 359	20 288	13 375	8 163
La Plata County (part)	-	-	-	-	-	-	-	-	-	-
Montezuma County (part)	321	308	203	205	161	168	19 359	20 288	13 375	8 163

Table 38. Earnings in 1999 of Full-Time, Year-Round Workers, by Sex for the American Indian and Alaska Native Population (One Race): 2000

[Data based on a sample (except Tables 65-68). For information on confidentiality protection, coverage, sampling error, and nonsampling error, see Appendix G.
For location of definitions, see "How to Use This Census Report"]

American Indian Area County	Male						Female					
			Earnings in 1999						Earnings in 1999			
	Workers with earnings	Median earnings in 1999 (dollars)	$1 to $24,999 or loss	$25,000 to $49,999	$50,000 to $99,999	$100,000 or more	Workers with earnings	Median earnings in 1999 (dollars)	$1 to $24,999 or loss	$25,000 to $49,999	$50,000 to $99,999	$100,000 or more
AMERICAN INDIAN RESERVATION AND OFF-RESERVATION TRUST LAND — FEDERAL												
All areas	336	21 875	197	107	29	3	337	20 717	235	90	10	2
Southern Ute Reservation, CO	175	25 917	82	70	20	3	169	22 470	89	70	10	-
Archuleta County (part)	5	22 083	3	2	-	-	6	25 625	2	4	-	-
La Plata County (part)	170	26 154	79	68	20	3	163	22 406	87	66	10	-
Montezuma County (part)	-	-	-	-	-	-	-	-	-	-	-	-
Ute Mountain Reservation and Off-Reservation Trust Land, CO--NM--UT (part)	161	19 408	115	37	9	-	168	17 500	146	20	-	2
Ute Mountain Reservation (part)	161	19 408	115	37	9	-	168	17 500	146	20	-	2
La Plata County (part)	-	-	-	-	-	-	-	-	-	-	-	-
Montezuma County (part)	161	19 408	115	37	9	-	168	17 500	146	20	-	2

Table 39. Income in 1999 of Households With an American Indian and Alaska Native Householder (One Race): 2000

[Data based on a sample (except Tables 65-68). For information on confidentiality protection, coverage, sampling error, and nonsampling error, see Appendix G.
For location of definitions, see "How to Use This Census Report"]

American Indian Area County	Households with American Indian and Alaska Native householder (one race)	Median income in 1999 (dollars)	Household income in 1999								Percent of households with income in 1999 of $100,000 or more
			Less than $10,000	$10,000 to $24,999	$25,000 to $49,999	$50,000 to $74,999	$75,000 to $99,999	$100,000 to $149,999	$150,000 to $199,999	$200,000 or more	
AMERICAN INDIAN RESERVATION AND OFF-RESERVATION TRUST LAND — FEDERAL											
All areas	872	25 859	173	252	251	123	42	22	6	3	3.6
Southern Ute Reservation, CO	448	32 375	67	99	133	92	33	17	6	1	5.4
Archuleta County (part)	11	25 625	-	5	2	4	-	-	-	-	-
La Plata County (part)	437	32 604	67	94	131	88	33	17	6	1	5.5
Montezuma County (part)	-	-	-	-	-	-	-	-	-	-	(X)
Ute Mountain Reservation and Off-Reservation Trust Land, CO--NM--UT (part)	424	19 359	106	153	118	31	9	5	-	2	1.7
Ute Mountain Reservation (part)	424	19 359	106	153	118	31	9	5	-	2	1.7
La Plata County (part)	-	-	-	-	-	-	-	-	-	-	(X)
Montezuma County (part)	424	19 359	106	153	118	31	9	5	-	2	1.7

Table 40. **Poverty Status in 1999 for the American Indian and Alaska Native Population (One Race): 2000**

[Data based on a sample (except Tables 65-68). For information on confidentiality protection, coverage, sampling error, and nonsampling error, see Appendix G.
For location of definitions, see "How to Use This Census Report"]

American Indian Area County	Population for whom poverty status is determined									Families with income in 1999 below poverty level			
		Income in 1999 below poverty level								All families		Families with female householder, no husband present, with related children under 18 years	
		All ages		Related children				Population 65 years and over					
				Under 18 years		5 to 17 years							
	Total	Number	Percent	Number	Percent	Number	Percent	Number	Percent	Number	Percent	Number	Percent
AMERICAN INDIAN RESERVATION AND OFF-RESERVATION TRUST LAND — FEDERAL													
All areas	2 711	750	27.7	325	31.2	242	31.0	33	23.9	170	24.9	83	41.5
Southern Ute Reservation, CO	1 351	241	17.8	98	18.8	83	20.9	13	15.7	44	13.2	27	34.2
Archuleta County (part)	49	-	-	-	-	-	-	-	(X)	-	-	-	-
La Plata County (part)	1 302	241	18.5	98	20.1	83	21.9	13	15.7	44	13.5	27	35.1
Montezuma County (part)	-	-	(X)	-	(X)	-	(X)	-	(X)	-	(X)	-	(X)
Ute Mountain Reservation and Off-Reservation Trust Land, CO--NM--UT (part)	1 360	509	37.4	227	43.7	159	41.6	20	36.4	126	36.1	56	46.3
Ute Mountain Reservation (part)	1 360	509	37.4	227	43.7	159	41.6	20	36.4	126	36.1	56	46.3
La Plata County (part)	-	-	(X)	-	(X)	-	(X)	-	(X)	-	(X)	-	(X)
Montezuma County (part)	1 360	509	37.4	227	43.7	159	41.6	20	36.4	126	36.1	56	46.3

Table 41. **Units in Structure: 2000**

[Data based on a sample (except Tables 65-68). For information on confidentiality protection, coverage, sampling error, and nonsampling error, see Appendix G.
For location of definitions, see "How to Use This Census Report"]

American Indian Area County	Total housing units	Units in structure								
		1 unit, detached	1 unit, attached	2 to 4 units	5 to 9 units	10 to 19 units	20 to 49 units	50 or more units	Mobile home	Boat, RV, van, etc.
AMERICAN INDIAN RESERVATION AND OFF-RESERVATION TRUST LAND — FEDERAL										
All areas	5 279	3 447	16	93	31	2	9	-	1 584	97
Southern Ute Reservation, CO	4 796	3 049	12	80	29	2	9	-	1 521	94
Archuleta County (part)	695	453	3	2	-	-	-	-	195	42
La Plata County (part)	4 101	2 596	9	78	29	2	9	-	1 326	52
Montezuma County (part)	-	-	-	-	-	-	-	-	-	-
Ute Mountain Reservation and Off-Reservation Trust Land, CO--NM--UT (part)	483	398	4	13	2	-	-	-	63	3
Ute Mountain Reservation (part)	483	398	4	13	2	-	-	-	63	3
La Plata County (part)	-	-	-	-	-	-	-	-	-	-
Montezuma County (part)	483	398	4	13	2	-	-	-	63	3

Table 42. **Physical Housing Characteristics: 2000**

[Data based on a sample (except Tables 65-68). For information on confidentiality protection, coverage, sampling error, and nonsampling error, see Appendix G.
For location of definitions, see "How to Use This Census Report"]

American Indian Area County	Total housing units	Year structure built			Rooms			No bedrooms or 1 bedroom	Lacking complete plumbing facilities	Lacking complete kitchen facilities
		1995 to March 2000	1939 or earlier	Median	1 or 2	6 or more	Median			
AMERICAN INDIAN RESERVATION AND OFF-RESERVATION TRUST LAND — FEDERAL										
All areas	5 279	1 147	412	1 983	297	2 313	5.3	562	233	214
Southern Ute Reservation, CO	4 796	1 066	380	1 983	244	2 155	5.3	484	206	191
Archuleta County (part)	695	210	34	1 986	73	268	5.0	123	81	74
La Plata County (part)	4 101	856	346	1 982	171	1 887	5.4	361	125	117
Montezuma County (part)	-	-	-	-	-	-	-	-	-	-
Ute Mountain Reservation and Off-Reservation Trust Land, CO--NM--UT (part)	483	81	32	1 981	53	158	4.9	78	27	23
Ute Mountain Reservation (part)	483	81	32	1 981	53	158	4.9	78	27	23
La Plata County (part)	-	-	-	-	-	-	-	-	-	-
Montezuma County (part)	483	81	32	1 981	53	158	4.9	78	27	23

Table 43. Selected Equipment Characteristics of Housing Units With an American Indian and Alaska Native Householder (One Race): 2000

[Data based on a sample (except Tables 65-68). For information on confidentiality protection, coverage, sampling error, and nonsampling error, see Appendix G. For location of definitions, see "How to Use This Census Report"]

American Indian Area County	Occupied housing units	Vehicles available		Percent no telephone service available
		None	1 or more	
AMERICAN INDIAN RESERVATION AND OFF-RESERVATION TRUST LAND — FEDERAL				
All areas	892	121	771	16.4
Southern Ute Reservation, CO	471	56	415	15.3
Archuleta County (part)	16	-	16	-
La Plata County (part)	455	56	399	15.8
Montezuma County (part)	-	-	-	(X)
Ute Mountain Reservation and Off-Reservation Trust Land, CO--NM--UT (part)	421	65	356	17.6
Ute Mountain Reservation (part)	421	65	356	17.6
La Plata County (part)	-	-	-	(X)
Montezuma County (part)	421	65	356	17.6

Table 44. Year Householder Moved into Unit for Housing Units With an American Indian and Alaska Native Householder (One Race): 2000

[Data based on a sample (except Tables 65-68). For information on confidentiality protection, coverage, sampling error, and nonsampling error, see Appendix G. For location of definitions, see "How to Use This Census Report"]

American Indian Area County	Occupied housing units	Year householder moved into unit	
		1999 to March 2000	1969 or earlier
AMERICAN INDIAN RESERVATION AND OFF-RESERVATION TRUST LAND — FEDERAL			
All areas	892	173	86
Southern Ute Reservation, CO	471	105	39
Archuleta County (part)	16	7	3
La Plata County (part)	455	98	36
Montezuma County (part)	-	-	-
Ute Mountain Reservation and Off-Reservation Trust Land, CO--NM--UT (part)	421	68	47
Ute Mountain Reservation (part)	421	68	47
La Plata County (part)	-	-	-
Montezuma County (part)	421	68	47

Table 45. **Home Value of Housing Units With an American Indian and Alaska Native Householder (One Race): 2000**

[Data based on a sample (except Tables 65-68). For information on confidentiality protection, coverage, sampling error, and nonsampling error, see Appendix G.
For location of definitions, see "How to Use This Census Report"]

American Indian Area County	Specified owner-occupied housing units	Value of home							
		Less than $50,000	$50,000 to $99,999	$100,000 to $149,999	$150,000 to $199,999	$200,000 to $299,999	$300,000 to $499,999	$500,000 or more	Median (dollars)
AMERICAN INDIAN RESERVATION AND OFF-RESERVATION TRUST LAND — FEDERAL									
All areas	387	143	179	30	18	11	1	5	69 000
Southern Ute Reservation, CO	179	32	92	23	18	11	1	2	82 200
Archuleta County (part)	6	-	3	-	3	-	-	-	115 000
La Plata County (part)	173	32	89	23	15	11	1	2	82 200
Montezuma County (part)	-	-	-	-	-	-	-	-	-
Ute Mountain Reservation and Off-Reservation Trust Land, CO--NM--UT (part)	208	111	87	7	-	-	-	3	42 200
Ute Mountain Reservation (part)	208	111	87	7	-	-	-	3	42 200
La Plata County (part)	-	-	-	-	-	-	-	-	-
Montezuma County (part)	208	111	87	7	-	-	-	3	42 200

Table 46. **Selected Monthly Owner Costs of Housing Units With an American Indian and Alaska Native Householder (One Race): 2000**

[Data based on a sample (except Tables 65-68). For information on confidentiality protection, coverage, sampling error, and nonsampling error, see Appendix G.
For location of definitions, see "How to Use This Census Report"]

American Indian Area County	Specified owner-occupied housing units	Selected monthly owner costs							
		Less than $200	$200 to $299	$300 to $399	$400 to $499	$500 to $599	$600 to $799	$800 to $999	$1,000 or more
AMERICAN INDIAN RESERVATION AND OFF-RESERVATION TRUST LAND — FEDERAL									
All areas	387	163	105	42	15	14	20	9	19
Southern Ute Reservation, CO	179	48	46	27	11	11	13	9	14
Archuleta County (part)	6	3	-	-	-	3	-	-	-
La Plata County (part)	173	45	46	27	11	8	13	9	14
Montezuma County (part)	-	-	-	-	-	-	-	-	-
Ute Mountain Reservation and Off-Reservation Trust Land, CO--NM--UT (part)	208	115	59	15	4	3	7	-	5
Ute Mountain Reservation (part)	208	115	59	15	4	3	7	-	5
La Plata County (part)	-	-	-	-	-	-	-	-	-
Montezuma County (part)	208	115	59	15	4	3	7	-	5

Table 47. **Gross Rent of Housing Units With an American Indian and Alaska Native Householder (One Race): 2000**

[Data based on a sample (except Tables 65-68). For information on confidentiality protection, coverage, sampling error, and nonsampling error, see Appendix G.
For location of definitions, see "How to Use This Census Report"]

American Indian Area County	Specified renter-occupied housing units paying cash rent	Gross rent							
		Less than $250	$250 to $499	$500 to $749	$750 to $999	$1,000 to $1,499	$1,500 to $1,999	$2,000 or more	Median (dollars)
AMERICAN INDIAN RESERVATION AND OFF-RESERVATION TRUST LAND — FEDERAL									
All areas	307	145	113	37	11	-	-	1	266
Southern Ute Reservation, CO	154	32	74	37	11	-	-	-	419
Archuleta County (part)	-	-	-	-	-	-	-	-	-
La Plata County (part)	154	32	74	37	11	-	-	-	419
Montezuma County (part)	-	-	-	-	-	-	-	-	-
Ute Mountain Reservation and Off-Reservation Trust Land, CO--NM--UT (part)	153	113	39	-	-	-	-	1	119
Ute Mountain Reservation (part)	153	113	39	-	-	-	-	1	119
La Plata County (part)	-	-	-	-	-	-	-	-	-
Montezuma County (part)	153	113	39	-	-	-	-	1	119

Table 48. **Selected Mortgage and Rental Cost Characteristics of Housing Units With an American Indian and Alaska Native Householder (One Race): 2000**

[Data based on a sample (except Tables 65-68). For information on confidentiality protection, coverage, sampling error, and nonsampling error, see Appendix G.
For location of definitions, see "How to Use This Census Report"]

American Indian Area County	Specified owner-occupied housing units							Specified renter-occupied housing units paying cash rent	
		With a mortgage			Not mortgaged				
	Total	Total	Median selected monthly owner costs (dollars)	Median selected monthly owner costs as a percentage of household income in 1999	Total	Median selected monthly owner costs (dollars)	Median selected monthly owner costs as a percentage of household income in 1999	Total	Median gross rent as a percentage of household income in 1999
AMERICAN INDIAN RESERVATION AND OFF-RESERVATION TRUST LAND — FEDERAL									
All areas	387	154	375	14.3	233	179	10.0-	307	14.5
Southern Ute Reservation, CO	179	78	573	16.1	101	208	10.0-	154	21.3
Archuleta County (part)	6	3	550	12.5	3	175	10.0-	-	-
La Plata County (part)	173	75	581	16.9	98	211	10.0-	154	21.3
Montezuma County (part)	-	-	-	-	-	-	-	-	-
Ute Mountain Reservation and Off-Reservation Trust Land, CO--NM--UT (part)	208	76	273	13.5	132	161	10.0-	153	11.2
Ute Mountain Reservation (part)	208	76	273	13.5	132	161	10.0-	153	11.2
La Plata County (part)	-	-	-	-	-	-	-	-	-
Montezuma County (part)	208	76	273	13.5	132	161	10.0-	153	11.2

Table 49. **Place of Birth, Residence in 1995, and Language for the Native Hawaiian and Other Pacific Islander Population (One Race): 2000**

[The above table was omitted because there were no qualifying areas.]

Table 50. **Education and Veteran Status for the Native Hawaiian and Other Pacific Islander Population (One Race): 2000**

[The above table was omitted because there were no qualifying areas.]

Table 51. **Disability Status for the Native Hawaiian and Other Pacific Islander Population (One Race): 2000**

[The above table was omitted because there were no qualifying areas.]

Table 52. **Employment Status and Journey to Work for the Native Hawaiian and Other Pacific Islander Population (One Race): 2000**

[The above table was omitted because there were no qualifying areas.]

Table 53. **Work Status and Income in 1999 for the Native Hawaiian and Other Pacific Islander Population (One Race): 2000**

[The above table was omitted because there were no qualifying areas.]

Table 54. **Earnings in 1999 of Full-Time, Year-Round Workers, by Sex for the Native Hawaiian and Other Pacific Islander Population (One Race): 2000**

[The above table was omitted because there were no qualifying areas.]

Table 55. **Income in 1999 of Households With a Native Hawaiian and Other Pacific Islander Householder (One Race): 2000**

[The above table was omitted because there were no qualifying areas.]

Table 56. **Poverty Status in 1999 for the Native Hawaiian and Other Pacific Islander Population (One Race): 2000**

[The above table was omitted because there were no qualifying areas.]

Table 57. **Units in Structure: 2000**

[The above table was omitted because there were no qualifying areas.]

Table 58. **Physical Housing Characteristics: 2000**

[The above table was omitted because there were no qualifying areas.]

Table 59. **Selected Equipment Characteristics of Housing Units With a Native Hawaiian and Other Pacific Islander Householder (One Race): 2000**

[The above table was omitted because there were no qualifying areas.]

Table 60. **Year Householder Moved into Unit for Housing Units With a Native Hawaiian and Other Pacific Islander Householder (One Race): 2000**

[The above table was omitted because there were no qualifying areas.]

Table 61. **Home Value of Housing Units With a Native Hawaiian and Other Pacific Islander Householder (One Race): 2000**

[The above table was omitted because there were no qualifying areas.]

Table 62. **Selected Monthly Owner Costs of Housing Units With a Native Hawaiian and Other Pacific Islander Householder (One Race): 2000**

[The above table was omitted because there were no qualifying areas.]

Table 63. **Gross Rent of Housing Units With a Native Hawaiian and Other Pacific Islander Householder (One Race): 2000**

[The above table was omitted because there were no qualifying areas.]

Table 64. **Selected Mortgage and Rental Cost Characteristics of Housing Units With a Native Hawaiian and Other Pacific Islander Householder (One Race): 2000**

[The above table was omitted because there were no qualifying areas.]

Table 65. **Percent of Population and Housing Units in Sample: 2000**

[Data based on a sample (except Tables 65-68). For information on confidentiality protection, coverage, sampling error, and nonsampling error, see Appendix G.
For location of definitions, see "How to Use This Census Report"]

State County County Subdivision Place	Population		Housing units	
	100-percent count	Percent in sample	100-percent count	Percent in sample
The State	**4 301 261**	**15.0**	**1 808 037**	**15.4**
Adams County	363 857	13.4	132 594	13.4
Brighton CCD	30 375	12.6	10 436	12.7
Brighton city (part)	20 751	12.4	6 943	12.8
Broomfield city (part)	73	11.0	24	16.7
Commerce City city (part)	532	13.7	195	13.8
Thornton city (part)	219	12.8	83	12.0
Todd Creek CDP	1 299	14.9	464	14.0
Westminster city (part)	434	16.1	143	15.4
Commerce City CCD	27 947	13.7	9 218	13.7
Commerce City city (part)	20 459	13.7	6 678	13.6
Derby CDP	6 423	13.7	2 145	14.3
North Washington CDP (part)	495	13.1	218	11.9
Thornton city (part)	-	(X)	-	(X)
East Adams CCD	5 650	33.9	2 113	33.1
Aurora city (part)	129	7.0	59	6.8
Bennett town (part)	2 021	50.2	732	48.5
Strasburg CDP (part)	771	24.3	304	24.0
North Aurora CCD	40 257	14.4	13 924	14.4
Aurora city (part)	40 120	14.3	13 883	14.4
West Adams CCD	259 628	12.8	96 903	12.8
Arvada city (part)	2 847	12.2	1 081	11.4
Berkley CDP	10 743	13.6	3 977	13.4
Brighton city (part)	-	(X)	-	(X)
Broomfield city (part)	15 166	12.0	5 271	11.8
Commerce City city (part)	-	(X)	-	(X)
Federal Heights city	12 065	11.3	5 311	11.7
Northglenn city (part)	31 563	12.8	12 046	12.8
North Washington CDP (part)	54	13.0	26	15.4
Sherrelwood CDP	17 657	14.8	6 163	15.2
Thornton city (part)	82 165	12.3	29 490	12.4
Twin Lakes CDP	6 301	15.1	2 185	15.2
Welby CDP	12 973	13.2	4 771	13.2
Westminster city (part)	56 985	12.9	22 894	12.9
Alamosa County	14 966	17.8	6 088	17.2
Alamosa CCD	13 836	15.0	5 601	14.6
Alamosa city	7 960	13.4	3 215	13.5
Alamosa East CDP	1 528	13.4	612	12.6
Mosca-Hooper CCD	1 130	51.3	487	46.8
Hooper town	123	52.0	57	45.6
Arapahoe County	487 967	13.5	196 835	13.4
East Arapahoe CCD	7 615	26.5	2 786	26.7
Aurora city (part)	420	19.5	98	27.6
Bennett town (part)	-	(X)	-	(X)
Byers CDP	1 233	45.0	460	46.1
Deer Trail town	598	45.7	274	45.3
Strasburg CDP (part)	631	29.5	228	26.3
South Aurora CCD	297 828	12.6	119 386	12.5
Aurora city (part)	235 659	12.6	95 188	12.5
Foxfield town	746	46.4	252	46.4
Glendale city	4 547	10.4	2 787	10.1
Southwest Arapahoe CCD	182 524	14.3	74 663	14.3
Aurora city (part)	65	10.8	32	12.5
Bow Mar town (part)	607	44.0	207	44.9
Castlewood CDP	25 567	14.4	10 006	14.1
Cherry Hills Village city	5 958	15.4	2 023	15.9
Columbine CDP (part)	1 718	12.2	680	11.8
Columbine Valley town	1 132	48.2	436	49.3
Englewood city	31 727	14.6	14 916	14.8
Greenwood Village city	11 035	14.9	4 206	14.7
Littleton city (part)	40 168	13.9	17 982	14.1
Sheridan city	5 600	16.4	2 395	14.9
Southglenn CDP	43 520	13.1	16 694	13.0
Archuleta County	9 898	25.7	6 212	24.4
Arboles CCD	843	36.9	503	35.4
Arboles CDP	232	46.6	169	42.6
Pagosa Springs CCD	9 055	24.7	5 709	23.5
Pagosa Springs town	1 591	43.3	746	45.0
Baca County	4 517	43.0	2 364	44.8
Campo CCD	449	42.5	239	43.5
Campo town	150	46.7	79	50.6
Pritchett CCD	351	45.6	187	46.0
Pritchett town	137	43.8	79	48.1
Springfield CCD	2 228	42.3	1 141	44.5
Springfield town	1 562	46.0	838	47.5
Vilas town	110	47.3	51	49.0
Walsh CCD	1 489	43.6	797	45.4
Two Buttes town	67	38.8	38	44.7
Walsh town	723	43.7	395	47.1
Bent County	5 998	24.9	2 366	27.3
Las Animas CCD	4 750	20.0	1 820	22.6
Las Animas city	2 758	24.0	1 264	23.8
McClave CCD	962	47.6	399	47.9
Purgatoire Valley CCD	286	30.8	147	29.9
Boulder County	291 288	13.4	119 900	13.2
Bald Mountain CCD	11 438	16.1	5 540	16.4
Boulder city (part)	302	9.3	122	10.7
Coal Creek CDP (part)	743	11.4	390	11.5
Eldora CDP	170	28.2	245	25.3
Gold Hill CDP	210	6.7	114	7.0
Jamestown town	205	35.6	102	37.3
Nederland town	1 394	39.5	675	39.0
Boulder County—Con.				
Bald Mountain CCD—Con.				
Ward town	169	13.0	82	9.8
Boulder CCD	114 021	13.2	48 875	13.1
Boulder city (part)	94 337	13.0	40 585	13.0
Eldorado Springs CDP	557	14.2	295	15.3
Gunbarrel CDP (part)	8 548	12.8	3 907	12.4
Lafayette city (part)	282	14.2	95	14.7
Louisville city (part)	351	20.2	105	19.0
Superior town (part)	690	14.8	276	14.1
Lafayette-Louisville CCD	79 364	12.2	31 161	12.0
Broomfield city (part)	21 474	12.8	8 450	12.3
Erie town (part)	4 282	16.6	1 522	16.3
Lafayette city (part)	22 915	12.0	9 020	12.1
Louisville city (part)	18 586	11.4	7 284	11.1
Superior town (part)	8 318	11.5	3 477	10.9
Longmont CCD	85 488	14.5	32 981	14.4
Boulder city (part)	34	11.8	19	10.5
Gunbarrel CDP (part)	887	14.3	330	14.5
Longmont city (part)	71 069	13.5	27 385	13.3
Lyons town	1 585	45.4	686	44.9
Niwot CDP	4 160	14.2	1 546	14.1
Upper St. Vrain CCD	977	19.4	1 343	8.6
Allenspark CDP	496	16.3	786	7.6
Chaffee County	16 242	17.2	8 392	17.8
Buena Vista CCD	7 082	15.6	3 671	16.8
Buena Vista town	2 195	24.5	1 124	23.8
Salida CCD	9 160	18.4	4 721	18.6
Poncha Springs town	466	48.7	226	50.0
Salida city	5 504	16.4	2 748	16.7
Cheyenne County	2 231	47.0	1 105	48.4
Cheyenne Wells CCD	1 625	48.0	753	48.9
Cheyenne Wells town	1 010	46.3	505	49.1
Kit Carson CCD	606	44.2	352	47.4
Kit Carson town	253	43.1	158	49.4
Clear Creek County	9 322	28.1	5 128	27.2
Georgetown CCD	2 649	34.2	1 660	33.9
Downieville-Lawson-Dumont CDP	364	15.1	156	14.7
Empire town	355	44.5	179	48.0
Georgetown town	1 088	41.5	670	42.7
Silver Plume town	203	50.2	134	45.5
Idaho Springs CCD	6 673	25.7	3 468	24.0
Idaho Springs city	1 889	46.8	904	46.2
St. Mary's CDP	251	13.1	240	9.2
Conejos County	8 400	40.6	3 886	40.3
Antonito CCD	2 027	47.7	864	47.7
Antonito town	873	48.0	396	48.5
Conejos West CCD	586	41.5	816	38.1
La Jara CCD	3 731	37.6	1 439	37.5
La Jara town	877	49.3	345	51.0
Sanford town	817	52.5	295	49.5
Manassa CCD	2 056	39.0	767	39.6
Manassa town	1 042	47.5	398	48.5
Romeo town	375	44.5	132	48.5
Costilla County	3 663	37.3	2 202	32.2
Blanca CCD	1 627	44.6	946	35.1
Blanca town	391	48.1	183	41.5
Fort Garland CDP	432	43.3	164	43.9
San Luis CCD	2 036	31.4	1 256	29.9
San Luis town	739	41.9	376	43.4
Crowley County	5 518	26.5	1 542	38.3
Ordway CCD	5 034	25.1	1 311	38.3
Crowley town	187	58.8	85	47.1
Olney Springs town	389	45.2	161	44.7
Ordway town	1 248	39.8	543	44.8
Sugar City CCD	484	41.3	231	38.5
Sugar City town	279	48.7	147	45.6
Custer County	3 503	29.3	2 989	22.8
Westcliffe CCD	3 503	29.3	2 989	22.8
Silver Cliff town	512	45.5	284	44.0
Westcliffe town	417	46.3	246	43.5
Delta County	27 834	20.9	12 374	22.5
Cedaredge CCD	7 653	25.7	3 828	26.3
Cedaredge town	1 854	43.8	1 000	46.9
Orchard City town (part)	2 880	21.9	1 261	22.9
Delta CCD	11 482	12.1	4 543	13.0
Delta city	6 400	12.1	2 749	12.6
Hotchkiss CCD	4 639	25.9	2 141	27.9
Crawford town	366	42.1	179	47.5
Hotchkiss town	968	43.8	451	44.3
Orchard City town (part)	-	(X)	-	(X)
Paonia CCD	4 060	31.2	1 862	31.6
Paonia town	1 497	44.2	705	46.0
Denver County	554 636	13.6	251 435	13.5
Denver CCD	554 636	13.6	251 435	13.5
Denver city	554 636	13.6	251 435	13.5

Table 65. **Percent of Population and Housing Units in Sample: 2000**—Con.

[Data based on a sample (except Tables 65-68). For information on confidentiality protection, coverage, sampling error, and nonsampling error, see Appendix G.
For location of definitions, see "How to Use This Census Report"]

State County County Subdivision Place	Population		Housing units	
	100-percent count	Percent in sample	100-percent count	Percent in sample
Dolores County	1 844	46.9	1 193	48.2
Dove Creek CCD	1 598	47.0	797	48.7
Dove Creek town	698	43.4	326	48.2
Rico CCD	246	46.3	396	47.2
Rico town	205	53.2	197	48.2
Douglas County	175 766	12.3	63 333	12.3
Castle Rock CCD	20 526	14.7	7 774	14.7
Castle Rock town (part)	13 765	13.6	5 232	13.6
Larkspur town	234	45.3	94	44.7
Perry Park CDP	1 180	14.1	495	15.6
Parker CCD	58 050	12.2	20 034	12.2
Aurora city (part)	-	(X)	-	(X)
Castle Rock town (part)	5 262	12.3	1 678	12.2
Cottonwood CDP	931	13.0	340	12.4
Franktown CDP	99	11.1	38	10.5
Grand View Estates CDP	691	10.7	244	10.7
Meridian CDP	184	8.7	140	7.9
Parker town	23 558	12.1	8 352	12.0
Stonegate CDP	6 284	11.7	1 919	11.9
The Pinery CDP	7 253	12.2	2 406	12.3
Sedalia CCD	97 190	11.9	35 525	11.8
Acres Green CDP	3 205	11.5	1 052	12.2
Carriage Club CDP	1 002	12.7	333	12.6
Castle Pines CDP	5 958	12.0	2 223	12.1
Castle Rock town (part)	1 197	13.5	537	11.7
Heritage Hills CDP	658	11.2	277	11.6
Highlands Ranch CDP	70 931	11.9	25 421	11.7
Littleton city (part)	63	19.0	30	13.3
Lone Tree city	4 873	11.9	1 906	11.8
Louviers CDP	237	9.3	101	10.9
Roxborough Park CDP	4 446	11.3	1 637	12.0
Sedalia CDP	211	13.3	99	11.1
Westcreek CDP	105	11.4	62	12.9
Eagle County	41 659	16.3	22 111	17.6
Basalt CCD	7 410	16.4	2 849	16.7
Basalt town (part)	1 952	23.9	862	23.7
El Jebel CDP	4 488	13.4	1 483	13.4
Eagle-Gypsum CCD	11 913	18.9	4 542	18.0
Eagle town	3 032	21.6	1 116	21.2
Edwards CDP (part)	2 170	11.9	812	11.6
Gypsum town	3 654	22.5	1 210	22.6
Minturn-Red Cliff CCD	22 336	15.0	14 720	17.7
Avon town	5 561	9.4	2 557	9.2
Eagle-Vail CDP	2 887	16.9	1 482	17.1
Edwards CDP (part)	6 087	9.8	3 141	10.3
Minturn town	1 068	42.0	448	40.6
Red Cliff town	289	42.2	122	41.8
Vail town	4 531	20.2	5 389	24.6
Elbert County	19 872	26.8	7 113	27.8
Agate CCD	459	46.2	217	42.9
Elizabeth CCD	17 992	25.4	6 304	25.9
Elizabeth town	1 434	48.9	513	48.3
Kiowa town	581	46.3	243	43.6
Ponderosa Park CDP	3 112	13.8	1 057	14.1
Simla CCD	1 421	39.3	592	41.7
Simla town	663	42.4	261	45.6
El Paso County	516 929	14.2	202 428	14.2
Black Forest-Peyton CCD	37 867	16.2	13 366	16.4
Black Forest CDP	13 247	11.9	4 639	11.8
Calhan town	896	45.9	376	46.3
Colorado Springs city (part)	841	10.5	373	11.8
Gleneagle CDP	4 246	13.6	1 476	14.2
Monument town (part)	432	50.2	147	49.0
Ramah town	117	46.2	65	46.2
Woodmoor CDP (part)	7 177	13.1	2 427	13.0
Cheyenne Mountain CCD	8 671	11.3	3 385	11.2
Colorado Springs city (part)	7 210	10.9	2 708	11.2
Colorado Springs CCD	352 176	13.1	145 757	13.2
Cimarron Hills CDP (part)	109	17.4	76	13.2
Colorado Springs city (part)	341 693	13.1	141 820	13.2
Fountain city (part)	748	17.2	272	15.8
Security-Widefield CDP (part)	119	16.0	61	16.4
Stratmoor CDP (part)	6 650	13.2	2 284	13.9
Elsmere CCD	28 006	12.6	9 848	12.8
Cimarron Hills CDP (part)	15 085	12.9	5 480	12.9
Colorado Springs city (part)	9 871	11.9	3 235	12.2
Fountain CCD	55 715	15.6	17 209	15.7
Colorado Springs city (part)	-	(X)	-	(X)
Fort Carson CDP	10 566	15.0	1 845	15.5
Fountain city (part)	14 404	15.8	4 931	15.1
Security-Widefield CDP (part)	29 726	15.5	10 116	15.8
Stratmoor CDP (part)	-	(X)	-	(X)
Monument CCD	19 383	21.2	6 776	22.1
Air Force Academy CDP	7 526	16.4	1 238	16.3
Colorado Springs city (part)	735	11.0	332	11.7
Manitou Springs city (part)	4 756	12.4	2 561	12.7
Monument town (part)	1 539	46.6	623	46.9
Palmer Lake town	2 179	44.0	944	44.5
Woodmoor CDP (part)	-	(X)	-	(X)
Pikes Peak CCD	3 799	21.2	2 066	24.7
Cascade-Chipita Park CDP	1 709	18.3	869	18.8
Colorado Springs city (part)	516	17.1	211	15.6
Green Mountain Falls town (part)	727	42.2	562	45.9
Manitou Springs city (part)	224	10.3	93	14.0
El Paso County—Con.				
Southeastern El Paso CCD	11 312	25.4	4 021	25.6
Colorado Springs city (part)	24	37.5	11	36.4
Fountain city (part)	45	8.9	16	12.5
Fremont County	46 145	15.5	17 145	18.1
Canon City CCD	28 925	13.0	10 542	13.8
Brookside town	219	48.9	88	47.7
Canon City city	15 431	13.3	6 617	13.2
Florence city (part)	-	(X)	-	(X)
Lincoln Park CDP	3 904	15.3	1 772	15.1
Williamsburg town (part)	4	50.0	2	50.0
Cotopaxi CCD	3 145	37.6	2 193	39.9
Florence CCD	9 445	15.8	2 622	19.1
Coal Creek town	303	46.9	125	45.6
Florence city (part)	3 653	11.6	1 622	12.0
Rockvale town	426	35.4	191	39.3
Williamsburg town (part)	710	38.6	248	39.9
Penrose-Portland CCD	4 630	15.0	1 788	15.2
Penrose CDP	4 070	15.3	1 562	15.5
Garfield County	43 791	16.4	17 336	16.2
Glenwood Springs CCD	20 782	12.4	8 335	12.1
Carbondale town	5 196	11.2	1 821	11.4
Glenwood Springs city	7 736	12.9	3 353	12.5
Grand Valley CCD	5 107	21.0	2 338	20.3
Battlement Mesa CDP	3 497	15.8	1 631	15.1
Parachute town	1 006	37.6	415	38.3
New Castle CCD	7 511	31.4	2 841	31.0
New Castle town	1 984	44.6	731	44.2
Silt town	1 740	42.3	668	42.5
Rifle CCD	10 391	11.5	3 822	11.8
Rifle city	6 784	12.2	2 586	12.3
Gilpin County	4 757	20.1	2 929	19.7
Central City CCD	4 757	20.1	2 929	19.7
Black Hawk city	118	42.4	79	38.0
Central City city	515	35.7	394	40.6
Coal Creek CDP (part)	181	12.2	115	11.3
Grand County	12 442	30.1	10 894	28.3
Granby CCD	9 531	28.2	9 466	27.4
Fraser town	910	39.6	622	42.8
Granby town	1 525	43.2	628	44.1
Grand Lake town	447	39.8	748	38.4
Hot Sulphur Springs town (part)	520	34.6	226	34.5
Tabernash CDP	165	12.7	103	12.6
Winter Park town	662	36.9	1 231	44.5
Kremmling CCD	2 911	36.3	1 428	34.2
Hot Sulphur Springs town (part)	1	100.0	1	100.0
Kremmling town	1 578	36.9	646	38.2
Gunnison County	13 956	20.5	9 135	24.0
Crested Butte CCD	3 537	32.5	2 897	39.4
Crested Butte town	1 529	40.7	930	44.4
Mount Crested Butte town	707	30.3	1 052	44.5
Gunnison CCD	9 557	16.4	5 154	17.0
Gunnison city	5 409	15.4	2 276	15.9
Pitkin town	124	50.8	193	47.7
Sapinero CCD	374	7.8	639	11.6
Somerset CCD	488	24.6	445	23.4
Marble town	105	49.5	74	47.3
Hinsdale County	790	39.0	1 304	39.6
Lake City CCD	790	39.0	1 304	39.6
Lake City town	375	38.9	385	41.8
Huerfano County	7 862	22.3	4 599	26.3
Gardner CCD	583	20.2	486	15.8
La Veta CCD	1 596	43.8	1 573	45.5
La Veta town	924	48.4	552	46.7
Walsenburg CCD	5 683	16.5	2 540	16.4
Walsenburg city	4 182	16.0	1 723	16.0
Jackson County	1 577	46.5	1 145	48.4
Walden CCD	1 577	46.5	1 145	48.4
Walden town	734	47.4	397	48.1
Jefferson County	527 056	12.9	212 488	12.9
Central Jefferson CCD	23 952	13.8	9 792	13.3
Evergreen CDP	9 216	12.5	3 840	11.8
Indian Hills CDP	1 197	24.2	531	21.8
Kittredge CDP	954	13.9	426	13.1
Morrison town (part)	354	33.3	93	48.4
Golden CCD	29 997	12.4	12 612	12.2
Applewood CDP (part)	-	(X)	-	(X)
Arvada city (part)	220	9.5	143	9.1
Coal Creek CDP (part)	1 399	13.1	663	12.4
Genesee CDP	3 699	10.7	1 562	11.1
Golden city (part)	16 312	13.2	6 847	12.7
Morrison town (part)	76	53.9	43	41.9
West Pleasant View CDP (part)	345	13.6	142	14.1
Northeast Jefferson CCD	450 166	12.9	180 981	12.9
Applewood CDP (part)	7 123	14.5	3 067	14.6
Arvada city (part)	99 086	12.8	38 509	12.8
Bow Mar town (part)	240	53.8	95	48.4
Broomfield city (part)	1 549	11.3	572	11.4
Columbine CDP (part)	22 377	13.3	8 120	13.1
East Pleasant View CDP	369	10.0	145	11.0

Table 65. **Percent of Population and Housing Units in Sample: 2000**—Con.

[Data based on a sample (except Tables 65-68). For information on confidentiality protection, coverage, sampling error, and nonsampling error, see Appendix G.
For location of definitions, see "How to Use This Census Report"]

State County County Subdivision Place	Population		Housing units	
	100-percent count	Percent in sample	100-percent count	Percent in sample
Jefferson County—Con.				
Northeast Jefferson CCD—Con.				
Edgewater city	5 445	14.3	2 424	13.9
Golden city (part)	847	12.3	299	12.4
Ken Caryl CDP	30 887	13.3	11 045	13.5
Lakeside town	20	55.0	9	55.6
Lakewood city	144 126	13.1	62 422	12.9
Littleton city (part)	-	(X)	-	(X)
Morrison town (part)	-	(X)	-	(X)
Mountain View town	569	47.8	287	48.1
Superior town (part)	3	-	1	-
Westminster city (part)	43 521	11.5	16 281	11.5
West Pleasant View CDP (part)	3 587	10.7	1 539	10.9
Wheat Ridge city	32 913	12.1	14 931	12.2
South Jefferson CCD	22 941	12.3	9 103	12.0
Aspen Park CDP	874	10.6	341	11.1
Columbine CDP (part)	-	(X)	-	(X)
Littleton city (part)	109	11.9	72	11.1
Morrison town (part)	-	(X)	-	(X)
Kiowa County	1 622	48.5	817	48.6
Eads CCD	1 058	48.4	525	48.4
Eads town	747	47.5	389	49.1
Haswell CCD	153	47.1	79	49.4
Haswell town	84	44.0	41	53.7
Sheridan Lake CCD	411	49.4	213	48.8
Sheridan Lake town	66	42.4	41	46.3
Kit Carson County	8 011	29.3	3 430	29.9
Burlington CCD	5 151	18.1	2 051	19.2
Bethune town	225	44.0	81	49.4
Burlington city	3 678	16.3	1 430	16.6
Flagler CCD	1 343	50.1	676	46.3
Flagler town	612	51.0	319	47.3
Seibert town	180	43.3	106	46.2
Stratton CCD	1 517	48.8	703	45.4
Stratton town	669	53.1	359	44.3
Vona town	95	43.2	53	49.1
Lake County	7 812	19.8	3 913	19.5
Leadville CCD	6 410	20.5	3 412	20.0
Leadville city	2 821	24.4	1 514	24.0
Leadville North CDP	1 942	16.4	802	17.0
Leadville North CCD	1 402	16.7	501	16.6
La Plata County	43 941	22.0	20 765	20.9
Bayfield CCD	6 584	21.8	3 485	19.8
Bayfield town	1 549	47.1	597	47.7
Durango CCD	27 321	13.8	13 179	13.9
Durango city	13 922	15.0	5 819	15.8
Durango Southwest CCD	4 825	43.6	2 012	43.0
Ignacio CCD	5 211	45.1	2 089	45.5
Ignacio town	669	44.1	303	45.9
Larimer County	251 494	13.1	105 392	12.6
Berthoud CCD	11 053	14.6	4 091	15.3
Berthoud town (part)	4 823	15.4	1 873	15.9
Campion CDP (part)	1 039	13.4	362	13.8
Estes Park CCD	11 034	11.5	7 566	10.7
Estes Park town	5 413	11.1	3 323	11.3
Fort Collins CCD	140 712	12.9	56 489	12.7
Fort Collins city (part)	116 538	12.8	46 849	12.6
Laporte CDP (part)	2 594	15.9	1 068	15.5
Livermore CCD	4 738	14.8	4 094	8.9
Red Feather Lakes CDP	525	12.2	1 106	5.8
Loveland CCD	73 203	12.2	29 090	12.0
Campion CDP (part)	793	9.0	291	10.3
Fort Collins city (part)	2 076	11.1	890	11.1
Loveland city	50 608	12.4	20 299	12.4
Windsor town (part)	259	13.1	108	10.2
Timnath-Wellington CCD	10 754	21.3	4 062	20.6
Fort Collins city (part)	38	-	16	-
Laporte CDP (part)	97	16.5	40	12.5
Timnath town	223	49.3	91	47.3
Wellington town	2 672	42.4	963	42.3
Windsor town (part)	25	36.0	9	22.2
Las Animas County	15 207	22.3	7 629	23.0
Aguilar CCD	1 114	36.1	726	37.5
Aguilar town	593	40.8	291	44.0
Branson CCD	209	46.9	117	44.4
Branson town	77	49.4	43	48.8
Kim CCD	334	38.0	203	45.3
Kim town	65	44.6	49	49.0
Model CCD	177	40.7	96	30.2
Trinidad CCD	11 811	18.6	5 470	17.9
Cokedale town	139	44.6	86	39.5
Starkville town	128	53.9	53	49.1
Trinidad city	9 078	14.8	4 126	14.6
Weston CCD	1 562	31.8	1 017	32.0
Lincoln County	6 087	40.0	2 406	44.5
Arriba CCD	467	51.2	233	48.1
Arriba town (part)	244	51.6	127	47.2
Hugo CCD	1 230	40.4	598	43.0
Arriba town (part)	-	(X)	-	(X)
Hugo town	885	39.1	440	41.4
Karval CCD	672	46.3	339	46.6
Lincoln County—Con.				
Limon CCD	3 718	37.3	1 236	43.9
Genoa town	211	39.8	84	42.9
Limon town	2 071	46.6	934	46.1
Logan County	20 504	18.3	8 424	18.1
Crook CCD	553	27.3	267	22.8
Crook town	128	40.6	80	33.8
Fleming CCD	2 992	22.2	717	35.8
Fleming town	426	44.6	198	43.4
Sterling city (part)	77	23.4	40	27.5
Merino CCD	1 043	42.1	420	39.0
Atwood CDP	195	22.6	81	18.5
Merino town	246	45.1	110	47.3
Peetz CCD	547	48.3	221	43.0
Peetz town	227	48.0	99	42.4
Sterling CCD	15 369	14.5	6 799	13.9
Iliff town	213	51.2	112	47.3
Padroni CDP	97	15.5	43	11.6
Sterling city (part)	11 283	13.9	5 131	13.3
Mesa County	116 255	13.5	48 427	13.6
Clifton CCD	23 427	12.6	9 182	13.0
Clifton CDP (part)	13 470	10.9	5 197	11.4
Fruitvale CDP (part)	2 776	12.1	1 091	11.4
Grand Junction city (part)	2	-	1	-
Orchard Mesa CDP (part)	179	16.8	75	13.3
Palisade town	2 579	21.1	1 117	20.7
Collbran CCD	2 314	35.9	1 149	36.6
Collbran town	388	36.9	161	40.4
De Beque CCD	798	43.0	337	41.8
De Beque town	451	45.7	188	44.7
Fruita CCD	14 878	12.3	5 822	12.5
Fruita city (part)	6 263	11.3	2 535	11.8
Grand Junction city (part)	1 589	15.5	625	15.4
Glade Park-Gateway CCD	1 979	14.1	825	13.7
Fruita city (part)	215	14.4	75	13.3
Grand Junction city (part)	287	15.3	102	13.7
Redlands CDP (part)	114	18.4	43	16.3
Grand Junction CCD	70 796	12.8	30 314	12.8
Clifton CDP (part)	3 875	11.7	1 443	11.6
Fruitvale CDP (part)	4 160	11.9	1 656	11.9
Grand Junction city (part)	40 108	13.2	18 056	13.2
Orchard Mesa CDP (part)	6 277	11.5	2 443	11.5
Redlands CDP (part)	7 929	14.3	3 184	14.0
Whitewater-Kahnah Creek CCD	2 063	15.9	798	16.2
Orchard Mesa CDP (part)	-	(X)	-	(X)
Mineral County	831	47.2	1 119	48.8
Creede CCD	831	47.2	1 119	48.8
Creede town	377	45.6	275	46.9
Moffat County	13 184	14.7	5 635	15.0
Craig CCD	12 380	13.6	5 205	13.8
Craig city	9 189	13.5	3 851	13.8
Dinosaur CCD	428	46.5	231	39.8
Dinosaur town	319	50.5	156	45.5
Maybell-Powder Wash CCD	376	13.8	199	17.1
Montezuma County	23 830	19.9	10 497	20.2
Cortez CCD	15 864	13.1	6 741	13.4
Cortez city	7 977	13.2	3 508	13.8
Towaoc CDP (part)	-	(X)	-	(X)
Dolores CCD	3 192	27.1	1 609	28.4
Dolores town	857	47.1	423	48.5
Mancos CCD	2 748	38.4	1 394	36.5
Mancos town	1 119	47.5	524	48.1
Pleasant View CCD	513	13.1	232	12.5
Ute Mountain CCD	1 513	44.7	521	42.6
Towaoc CDP (part)	1 097	46.2	366	44.3
Montrose County	33 432	15.7	14 202	16.2
Montrose CCD	24 227	11.5	10 392	11.6
Montrose city	12 344	12.2	5 581	12.1
Nucla CCD	2 776	39.8	1 434	40.2
Naturita town	635	39.5	314	44.9
Nucla town	734	49.9	369	49.3
Olathe CCD	6 429	20.8	2 376	21.7
Olathe town	1 573	41.6	571	44.1
Morgan County	27 171	20.2	10 410	20.0
Brush CCD	8 104	17.0	3 060	16.5
Brush city	5 117	15.8	1 923	15.3
Hillrose town	254	45.7	111	43.2
Fort Morgan CCD	16 005	17.1	5 883	16.8
Fort Morgan city	11 034	14.7	4 094	14.9
Log Lane Village town	1 006	44.3	324	41.7
Weldona CCD	669	42.9	574	34.5
Wiggins CCD	2 393	44.8	893	43.6
Wiggins town	838	48.2	279	47.3
Otero County	20 311	21.1	8 813	21.2
Cheraw CCD	1 936	26.8	809	26.3
Cheraw town	211	44.5	102	44.1
Fowler CCD	1 697	40.4	798	42.6
Fowler town	1 206	43.8	591	46.0
La Junta CCD	9 507	16.8	4 097	16.7
La Junta city	7 568	12.3	3 277	12.4
Swink town	696	46.3	291	46.0

Table 65. **Percent of Population and Housing Units in Sample: 2000**—Con.

[Data based on a sample (except Tables 65-68). For information on confidentiality protection, coverage, sampling error, and nonsampling error, see Appendix G.
For location of definitions, see "How to Use This Census Report"]

State County County Subdivision Place	Population		Housing units	
	100-percent count	Percent in sample	100-percent count	Percent in sample
Otero County—Con.				
Manzanola CCD	1 058	44.4	483	44.7
Manzanola town	525	49.1	209	47.4
Rocky Ford CCD	5 895	16.3	2 531	15.9
Rocky Ford city	4 286	16.4	1 852	15.8
Timpas CCD	218	21.6	95	16.8
Ouray County	3 742	41.1	2 146	42.7
Ouray CCD	3 742	41.1	2 146	42.7
Loghill Village CDP	311	47.9	185	47.0
Ouray city	813	40.5	583	42.9
Ridgway town	713	41.1	318	40.3
Park County	14 523	18.0	10 697	20.7
Fairplay CCD	12 695	17.5	8 564	19.9
Alma town	179	48.6	147	46.3
Fairplay town	610	49.2	337	48.7
Lake George CCD	1 828	21.4	2 133	24.1
Phillips County	4 480	34.1	2 014	32.8
Haxtun CCD	1 519	51.4	724	48.2
Haxtun town	982	50.5	490	49.4
Paoli town	42	50.0	24	50.0
Holyoke CCD	2 961	25.2	1 290	24.2
Holyoke city	2 261	25.0	980	23.9
Pitkin County	14 872	19.2	10 096	21.1
Aspen CCD	8 593	13.4	6 162	15.3
Aspen city (part)	5 843	12.5	4 274	14.7
Snowmass Village CCD	6 279	27.1	3 934	30.2
Aspen city (part)	71	15.5	80	17.5
Basalt town (part)	729	21.5	356	22.8
Snowmass Village town	1 822	42.1	1 734	41.4
Prowers County	14 483	21.8	5 977	22.1
Granada CCD	1 130	41.7	475	43.8
Granada town	640	43.1	233	45.9
Holly CCD	1 624	44.8	691	45.3
Hartman town	111	43.2	50	42.0
Holly town	1 048	43.5	449	45.4
Lamar CCD	11 314	16.1	4 617	15.9
Lamar city	8 869	13.0	3 656	13.2
Wiley town	483	47.6	195	45.6
Two Butte Creek CCD	415	32.3	194	33.5
Pueblo County	141 472	14.3	58 926	14.5
Avondale CCD	2 574	15.0	995	15.5
Avondale CDP	754	17.4	276	16.7
Colorado City-Rye CCD	3 908	18.5	1 956	17.3
Beulah Valley CDP (part)	36	13.9	16	18.8
Colorado City CDP	2 018	16.8	845	16.4
Rye town	202	50.5	119	42.0
Huerfano Valley CCD	1 017	18.6	382	16.8
Northeast Pueblo CCD	866	35.9	399	33.3
Boone town	323	46.7	148	44.6
Pueblo CCD	107 038	14.3	45 408	14.6
Beulah Valley CDP (part)	1 128	13.0	702	12.3
Pueblo city (part)	102 121	14.3	43 121	14.6
Pueblo West CCD	17 178	11.5	6 510	11.5
Pueblo West CDP	16 899	11.4	6 374	11.5
St. Charles Mesa CCD	8 891	14.9	3 276	14.9
Pueblo city (part)	-	(X)	-	(X)
Salt Creek CDP	648	16.0	245	15.9
Rio Blanco County	5 986	30.1	2 855	29.3
Meeker CCD	3 443	20.9	1 779	21.1
Meeker town	2 242	22.6	1 054	24.2
Rangely CCD	2 543	42.7	1 076	42.8
Rangely town	2 096	45.6	899	45.9
Rio Grande County	12 413	21.4	6 003	22.5
Del Norte CCD	4 436	31.1	2 755	29.9
Del Norte town	1 705	40.9	736	41.0
South Fork town	604	39.2	580	42.6
Monte Vista CCD	6 729	11.2	2 744	11.5
Monte Vista city	4 529	11.2	1 854	11.4
Sargent CCD	1 248	41.7	504	41.7
Center town (part)	29	6.9	14	14.3
Routt County	19 690	19.6	11 217	18.7
Hayden CCD	2 443	39.9	1 021	38.4
Hayden town	1 634	46.0	658	46.2
Oak Creek CCD	2 701	29.7	1 425	29.7
Oak Creek town	849	44.9	441	42.4
Steamboat Springs CCD	13 742	12.8	8 328	13.5
Steamboat Springs city	9 815	12.5	6 373	13.5
Yampa CCD	804	39.6	443	35.7
Yampa town	443	47.2	211	45.5
Saguache County	5 917	42.9	3 087	42.6
Center CCD	3 371	43.0	1 307	41.9
Center town (part)	2 363	47.7	834	47.4
Cochetopa CCD	97	1.0	110	16.4
Saguache CCD	2 449	44.5	1 670	44.9
Bonanza town	14	64.3	33	45.5
Crestone town	73	38.4	79	45.6
Moffat town	114	41.2	66	40.9
Saguache town	578	47.6	328	47.3
San Juan County	558	41.6	632	45.6
Silverton CCD	558	41.6	632	45.6
Silverton town	531	42.6	430	45.1
San Miguel County	6 594	32.2	5 197	32.1
Gladel CCD	141	44.7	79	41.8
Norwood CCD	1 255	45.1	753	46.2
Norwood town	438	44.3	258	48.1
Telluride CCD	5 198	28.7	4 365	29.4
Mountain Village town	978	40.0	1 022	40.7
Ophir town	113	42.5	55	47.3
Sawpit town	25	32.0	18	38.9
Telluride town	2 221	21.5	1 938	22.5
Sedgwick County	2 747	46.6	1 387	47.4
Julesburg CCD	2 314	46.7	1 148	47.9
Julesburg town	1 467	45.5	699	47.5
Ovid town	330	45.5	178	48.9
Sedgwick town	191	53.9	111	47.7
Table Land CCD	433	46.2	239	44.8
Summit County	23 548	20.1	24 201	22.0
Breckenridge CCD	13 682	19.4	16 419	20.3
Blue River town	685	37.5	563	42.3
Breckenridge town	2 408	17.3	4 270	22.8
Frisco town	2 443	19.2	2 727	21.6
Keystone CDP (part)	243	12.3	2 129	13.5
Montezuma town	42	38.1	35	48.6
Silverthorne town (part)	-	(X)	-	(X)
Silverthorne CCD	9 866	21.1	7 782	25.5
Dillon town	802	42.3	1 280	47.4
Keystone CDP (part)	582	13.9	477	15.5
Silverthorne town (part)	3 196	19.8	1 582	20.2
Teller County	20 555	15.1	10 362	16.5
Cripple Creek CCD	3 002	32.1	2 154	32.4
Cripple Creek city	1 115	38.6	737	39.9
Victor city	445	44.7	360	45.3
Divide CCD	17 553	12.2	8 208	12.4
Green Mountain Falls town (part)	46	32.6	38	34.2
Woodland Park city	6 515	11.5	2 642	11.4
Washington County	4 926	44.5	2 307	44.7
Akron CCD	2 710	40.7	1 258	41.8
Akron town	1 711	47.2	835	47.8
Cope CCD	633	47.4	308	47.7
Linden CCD	511	49.1	262	47.3
Otis CCD	1 072	50.3	479	49.1
Otis town	534	50.6	248	49.6
Weld County	180 936	18.5	66 194	18.1
Ault CCD	5 399	32.2	2 093	31.1
Ault town	1 432	48.7	560	47.3
Nunn town	471	46.1	174	42.5
Pierce town	884	37.0	318	38.7
Severance town (part)	9	77.8	4	75.0
Erie-Frederick CCD	13 818	28.1	5 127	26.7
Broomfield city (part)	10	-	5	-
Dacono city	3 015	22.1	1 136	21.7
Erie town (part)	2 009	20.5	760	19.3
Firestone town	1 908	41.4	664	39.2
Frederick town	2 467	44.1	896	42.2
Longmont city (part)	-	(X)	-	(X)
Northglenn city (part)	12	16.7	5	20.0
Thornton city (part)	-	(X)	-	(X)
Fort Lupton CCD	11 670	10.9	3 714	11.2
Aristocrat Ranchettes CDP (part)	1 041	9.4	334	11.1
Brighton city (part)	154	14.9	47	14.9
Fort Lupton city (part)	6 787	11.2	2 132	11.2
Greeley CCD	99 192	12.7	37 050	12.7
Eaton town	2 690	23.6	1 067	22.6
Evans city	9 514	11.2	3 404	11.4
Garden City town	357	40.3	138	44.9
Greeley city (part)	76 889	12.3	28 951	12.3
Grover CCD	529	43.1	267	43.8
Grover town	153	39.2	85	43.5
Johnstown-Milliken CCD	13 924	31.3	4 912	30.2
Berthoud town (part)	16	6.3	10	10.0
Greeley city (part)	9	-	5	-
Johnstown town	3 827	34.1	1 371	35.9
Longmont city (part)	24	-	9	-
Mead town	2 017	42.3	663	41.3
Milliken town	2 888	46.4	903	44.5
Keenesburg-Hudson CCD	8 965	30.3	3 101	29.2
Aristocrat Ranchettes CDP (part)	213	13.1	78	14.1
Brighton city (part)	-	(X)	-	(X)
Fort Lupton city (part)	-	(X)	-	(X)
Hudson town	1 565	41.0	504	39.1
Keenesburg town	855	42.8	313	41.5
Lochbuie town	2 049	39.2	654	39.6
Kersey-Gill CCD	5 496	25.6	1 936	26.2
Kersey town	1 389	43.2	489	43.6
La Salle-Gilcrest CCD	4 789	36.1	1 640	34.6
Gilcrest town	1 162	47.8	346	45.7
La Salle town	1 849	44.6	669	44.2
Platteville CCD	4 075	33.9	1 423	32.5
Platteville town	2 370	46.0	819	43.6
Raymer CCD	625	49.6	313	48.2
Raymer town	91	51.6	48	45.8

Table 65. **Percent of Population and Housing Units in Sample: 2000**—Con.

[Data based on a sample (except Tables 65-68). For information on confidentiality protection, coverage, sampling error, and nonsampling error, see Appendix G.
For location of definitions, see "How to Use This Census Report"]

State **County** **County Subdivision** **Place**	Population		Housing units	
	100-percent count	Percent in sample	100-percent count	Percent in sample
Weld County—Con.				
Windsor CCD	12 454	14.4	4 618	14.1
Greeley city (part)	32	12.5	16	6.3
Severance town (part)	588	43.9	203	43.8
Windsor town (part)	9 612	12.3	3 575	11.8
Yuma County	9 841	25.1	4 295	25.8
South Divide CCD	1 046	15.1	519	15.8
Wray CCD	3 966	35.8	1 741	37.5
Wray city	2 187	46.2	968	48.2
Yuma CCD	4 829	18.4	2 035	18.2
Eckley town	278	43.2	120	45.8
Yuma city	3 285	15.9	1 393	15.9

Table 66. **Percent of Population and Housing Units in Sample: 2000**

[Data based on a sample (except Tables 65-68). For information on confidentiality protection, coverage, sampling error, and nonsampling error, see Appendix G.
For location of definitions, see "How to Use This Census Report"]

State County Place	Population		Housing units	
	100-percent count	Percent in sample	100-percent count	Percent in sample
The State	**4 301 261**	**15.0**	**1 808 037**	**15.4**
COUNTY				
Adams County	363 857	13.4	132 594	13.4
Alamosa County	14 966	17.8	6 088	17.2
Arapahoe County	487 967	13.5	196 835	13.4
Archuleta County	9 898	25.7	6 212	24.4
Baca County	4 517	43.0	2 364	44.8
Bent County	5 998	24.9	2 366	27.3
Boulder County	291 288	13.4	119 900	13.2
Chaffee County	16 242	17.2	8 392	17.8
Cheyenne County	2 231	47.0	1 105	48.4
Clear Creek County	9 322	28.1	5 128	27.2
Conejos County	8 400	40.6	3 886	40.3
Costilla County	3 663	37.3	2 202	32.2
Crowley County	5 518	26.5	1 542	38.3
Custer County	3 503	29.3	2 989	22.8
Delta County	27 834	20.9	12 374	22.5
Denver County	554 636	13.6	251 435	13.5
Dolores County	1 844	46.9	1 193	48.2
Douglas County	175 766	12.3	63 333	12.3
Eagle County	41 659	16.3	22 111	17.6
Elbert County	19 872	26.8	7 113	27.8
El Paso County	516 929	14.2	202 428	14.2
Fremont County	46 145	15.5	17 145	18.1
Garfield County	43 791	16.4	17 336	16.2
Gilpin County	4 757	20.1	2 929	19.7
Grand County	12 442	30.1	10 894	28.3
Gunnison County	13 956	20.5	9 135	24.0
Hinsdale County	790	39.0	1 304	39.6
Huerfano County	7 862	22.3	4 599	26.3
Jackson County	1 577	46.5	1 145	48.4
Jefferson County	527 056	12.9	212 488	12.9
Kiowa County	1 622	48.5	817	48.6
Kit Carson County	8 011	29.3	3 430	29.9
Lake County	7 812	19.8	3 913	19.5
La Plata County	43 941	22.0	20 765	20.9
Larimer County	251 494	13.1	105 392	12.6
Las Animas County	15 207	22.3	7 629	23.0
Lincoln County	6 087	40.0	2 406	44.5
Logan County	20 504	18.3	8 424	18.1
Mesa County	116 255	13.5	48 427	13.6
Mineral County	831	47.2	1 119	48.8
Moffat County	13 184	14.7	5 635	15.0
Montezuma County	23 830	19.9	10 497	20.2
Montrose County	33 432	15.7	14 202	16.2
Morgan County	27 171	20.2	10 410	20.0
Otero County	20 311	21.1	8 813	21.2
Ouray County	3 742	41.1	2 146	42.7
Park County	14 523	18.0	10 697	20.7
Phillips County	4 480	34.1	2 014	32.8
Pitkin County	14 872	19.2	10 096	21.1
Prowers County	14 483	21.8	5 977	22.1
Pueblo County	141 472	14.3	58 926	14.5
Rio Blanco County	5 986	30.1	2 855	29.3
Rio Grande County	12 413	21.4	6 003	22.5
Routt County	19 690	19.6	11 217	18.7
Saguache County	5 917	42.9	3 087	42.6
San Juan County	558	41.6	632	45.6
San Miguel County	6 594	32.2	5 197	32.1
Sedgwick County	2 747	46.6	1 387	47.4
Summit County	23 548	20.1	24 201	22.0
Teller County	20 555	15.1	10 362	16.5
Washington County	4 926	44.5	2 307	44.7
Weld County	180 936	18.5	66 194	18.1
Yuma County	9 841	25.1	4 295	25.8
PLACE				
Acres Green CDP, Douglas County	3 205	11.5	1 052	12.2
Aguilar town, Las Animas County	593	40.8	291	44.0
Air Force Academy CDP, El Paso County	7 526	16.4	1 238	16.3
Akron town, Washington County	1 711	47.2	835	47.8
Alamosa city, Alamosa County	7 960	13.4	3 215	13.5
Alamosa East CDP, Alamosa County	1 528	13.4	612	12.6
Allenspark CDP, Boulder County	496	16.3	786	7.6
Alma town, Park County	179	48.6	147	46.3
Antonito town, Conejos County	873	48.0	396	48.5
Applewood CDP, Jefferson County	7 123	14.5	3 067	14.6
Arboles CDP, Archuleta County	232	46.6	169	42.6
Aristocrat Ranchettes CDP, Weld County	1 254	10.0	412	11.7
Arriba town, Lincoln County	244	51.6	127	47.2
Arvada city	102 153	12.8	39 733	12.8
Adams County (part)	2 847	12.2	1 081	11.4
Jefferson County (part)	99 306	12.8	38 652	12.8
Aspen city, Pitkin County	5 914	12.6	4 354	14.7
Aspen Park CDP, Jefferson County	874	10.6	341	11.1
Atwood CDP, Logan County	195	22.6	81	18.5
Ault town, Weld County	1 432	48.7	560	47.3

State County Place	Population		Housing units	
	100-percent count	Percent in sample	100-percent count	Percent in sample
PLACE—Con.				
Aurora city	276 393	12.9	109 260	12.8
Adams County (part)	40 249	14.3	13 942	14.3
Arapahoe County (part)	236 144	12.6	95 318	12.5
Douglas County (part)	-	(X)	-	(X)
Avon town, Eagle County	5 561	9.4	2 557	9.2
Avondale CDP, Pueblo County	754	17.4	276	16.7
Basalt town	2 681	23.3	1 218	23.4
Eagle County (part)	1 952	23.9	862	23.7
Pitkin County (part)	729	21.5	356	22.8
Battlement Mesa CDP, Garfield County	3 497	15.8	1 631	15.1
Bayfield town, La Plata County	1 549	47.1	597	47.7
Bennett town	2 021	50.2	732	48.5
Adams County (part)	2 021	50.2	732	48.5
Arapahoe County (part)	-	(X)	-	(X)
Berkley CDP, Adams County	10 743	13.6	3 977	13.4
Berthoud town	4 839	15.4	1 883	15.9
Larimer County (part)	4 823	15.4	1 873	15.9
Weld County (part)	16	6.3	10	10.0
Bethune town, Kit Carson County	225	44.0	81	49.4
Beulah Valley CDP, Pueblo County	1 164	13.1	718	12.4
Black Forest CDP, El Paso County	13 247	11.9	4 639	11.8
Black Hawk city, Gilpin County	118	42.4	79	38.0
Blanca town, Costilla County	391	48.1	183	41.5
Blue River town, Summit County	685	37.5	563	42.3
Bonanza town, Saguache County	14	64.3	33	45.5
Boone town, Pueblo County	323	46.7	148	44.6
Boulder city, Boulder County	94 673	13.0	40 726	13.0
Bow Mar town	847	46.8	302	46.0
Arapahoe County (part)	607	44.0	207	44.9
Jefferson County (part)	240	53.8	95	48.4
Branson town, Las Animas County	77	49.4	43	48.8
Breckenridge town, Summit County	2 408	17.3	4 270	22.8
Brighton city	20 905	12.4	6 990	12.8
Adams County (part)	20 751	12.4	6 943	12.8
Weld County (part)	154	14.9	47	14.9
Brookside town, Fremont County	219	48.9	88	47.7
Broomfield city	38 272	12.4	14 322	12.1
Adams County (part)	15 239	12.0	5 295	11.9
Boulder County (part)	21 474	12.8	8 450	12.3
Jefferson County (part)	1 549	11.3	572	11.4
Weld County (part)	10	-	5	-
Brush city, Morgan County	5 117	15.8	1 923	15.3
Buena Vista town, Chaffee County	2 195	24.5	1 124	23.8
Burlington city, Kit Carson County	3 678	16.3	1 430	16.6
Byers CDP, Arapahoe County	1 233	45.0	460	46.1
Calhan town, El Paso County	896	45.9	376	46.3
Campion CDP, Larimer County	1 832	11.5	653	12.3
Campo town, Baca County	150	46.7	79	50.6
Canon City city, Fremont County	15 431	13.3	6 617	13.2
Carbondale town, Garfield County	5 196	11.2	1 821	11.4
Carriage Club CDP, Douglas County	1 002	12.7	333	12.6
Cascade-Chipita Park CDP, El Paso County	1 709	18.3	869	18.8
Castle Pines CDP, Douglas County	5 958	12.0	2 223	12.1
Castle Rock town, Douglas County	20 224	13.2	7 447	13.2
Castlewood CDP, Arapahoe County	25 567	14.4	10 006	14.1
Cedaredge town, Delta County	1 854	43.8	1 000	46.9
Center town	2 392	47.2	848	46.8
Rio Grande County (part)	29	6.9	14	14.3
Saguache County (part)	2 363	47.7	834	47.4
Central City city, Gilpin County	515	35.7	394	40.6
Cheraw town, Otero County	211	44.5	102	44.1
Cherry Hills Village city, Arapahoe County	5 958	15.4	2 023	15.9
Cheyenne Wells town, Cheyenne County	1 010	46.3	505	49.1
Cimarron Hills CDP, El Paso County	15 194	12.9	5 556	12.9
Clifton CDP, Mesa County	17 345	11.1	6 640	11.4
Coal Creek CDP	2 323	12.5	1 168	12.0
Boulder County (part)	743	11.4	390	11.5
Gilpin County (part)	181	12.2	115	11.3
Jefferson County (part)	1 399	13.1	663	12.4
Coal Creek town, Fremont County	303	46.9	125	45.6
Cokedale town, Las Animas County	139	44.6	86	39.5
Collbran town, Mesa County	388	36.9	161	40.4
Colorado City CDP, Pueblo County	2 018	16.8	845	16.4
Colorado Springs city, El Paso County	360 890	13.0	148 690	13.1
Columbine CDP	24 095	13.3	8 800	13.0
Arapahoe County (part)	1 718	12.2	680	11.8
Jefferson County (part)	22 377	13.3	8 120	13.1

Table 66. **Percent of Population and Housing Units in Sample: 2000**—Con.

[Data based on a sample (except Tables 65-68). For information on confidentiality protection, coverage, sampling error, and nonsampling error, see Appendix G.
For location of definitions, see "How to Use This Census Report"]

State County Place	Population		Housing units	
	100-percent count	Percent in sample	100-percent count	Percent in sample
PLACE—Con.				
Columbine Valley town, Arapahoe County	1 132	48.2	436	49.3
Commerce City city, Adams County	20 991	13.7	6 873	13.6
Cortez city, Montezuma County	7 977	13.2	3 508	13.8
Cottonwood CDP, Douglas County	931	13.0	340	12.4
Craig city, Moffat County	9 189	13.5	3 851	13.8
Crawford town, Delta County	366	42.1	179	47.5
Creede town, Mineral County	377	45.6	275	46.9
Crested Butte town, Gunnison County	1 529	40.7	930	44.4
Crestone town, Saguache County	73	38.4	79	45.6
Cripple Creek city, Teller County	1 115	38.6	737	39.9
Crook town, Logan County	128	40.6	80	33.8
Crowley town, Crowley County	187	58.8	85	47.1
Dacono city, Weld County	3 015	22.1	1 136	21.7
De Beque town, Mesa County	451	45.7	188	44.7
Deer Trail town, Arapahoe County	598	45.7	274	45.3
Del Norte town, Rio Grande County	1 705	40.9	736	41.0
Delta city, Delta County	6 400	12.1	2 749	12.6
Denver city, Denver County	554 636	13.6	251 435	13.5
Derby CDP, Adams County	6 423	13.7	2 145	14.3
Dillon town, Summit County	802	42.3	1 280	47.4
Dinosaur town, Moffat County	319	50.5	156	45.5
Dolores town, Montezuma County	857	47.1	423	48.5
Dove Creek town, Dolores County	698	43.4	326	48.2
Downieville-Lawson-Dumont CDP, Clear Creek County	364	15.1	156	14.7
Durango city, La Plata County	13 922	15.0	5 819	15.8
Eads town, Kiowa County	747	47.5	389	49.1
Eagle town, Eagle County	3 032	21.6	1 116	21.2
Eagle-Vail CDP, Eagle County	2 887	16.9	1 482	17.1
East Pleasant View CDP, Jefferson County	369	10.0	145	11.0
Eaton town, Weld County	2 690	23.6	1 067	22.6
Eckley town, Yuma County	278	43.2	120	45.8
Edgewater city, Jefferson County	5 445	14.3	2 424	13.9
Edwards CDP, Eagle County	8 257	10.4	3 953	10.6
Eldora CDP, Boulder County	170	28.2	245	25.3
Eldorado Springs CDP, Boulder County	557	14.2	295	15.3
Elizabeth town, Elbert County	1 434	48.9	513	48.3
El Jebel CDP, Eagle County	4 488	13.4	1 483	13.4
Empire town, Clear Creek County	355	44.5	179	48.0
Englewood city, Arapahoe County	31 727	14.6	14 916	14.8
Erie town	6 291	17.9	2 282	17.3
Boulder County (part)	4 282	16.6	1 522	16.3
Weld County (part)	2 009	20.5	760	19.3
Estes Park town, Larimer County	5 413	11.1	3 323	11.3
Evans city, Weld County	9 514	11.2	3 404	11.4
Evergreen CDP, Jefferson County	9 216	12.5	3 840	11.8
Fairplay town, Park County	610	49.2	337	48.7
Federal Heights city, Adams County	12 065	11.3	5 311	11.7
Firestone town, Weld County	1 908	41.4	664	39.2
Flagler town, Kit Carson County	612	51.0	319	47.3
Fleming town, Logan County	426	44.6	198	43.4
Florence city, Fremont County	3 653	11.6	1 622	12.0
Fort Carson CDP, El Paso County	10 566	15.0	1 845	15.5
Fort Collins city, Larimer County	118 652	12.8	47 755	12.6
Fort Garland CDP, Costilla County	432	43.3	164	43.9
Fort Lupton city, Weld County	6 787	11.2	2 132	11.2
Fort Morgan city, Morgan County	11 034	14.7	4 094	14.9
Fountain city, El Paso County	15 197	15.8	5 219	15.2
Fowler town, Otero County	1 206	43.8	591	46.0
Foxfield town, Arapahoe County	746	46.4	252	46.4
Franktown CDP, Douglas County	99	11.1	38	10.5
Fraser town, Grand County	910	39.6	622	42.8
Frederick town, Weld County	2 467	44.1	896	42.2
Frisco town, Summit County	2 443	19.2	2 727	21.6
Fruita city, Mesa County	6 478	11.4	2 610	11.8
Fruitvale CDP, Mesa County	6 936	12.0	2 747	11.7
Garden City town, Weld County	357	40.3	138	44.9
Genesee CDP, Jefferson County	3 699	10.7	1 562	11.1
Genoa town, Lincoln County	211	39.8	84	42.9
Georgetown town, Clear Creek County	1 088	41.5	670	42.7
Gilcrest town, Weld County	1 162	47.8	346	45.7
Glendale city, Arapahoe County	4 547	10.4	2 787	10.1
Gleneagle CDP, El Paso County	4 246	13.6	1 476	14.2
Glenwood Springs city, Garfield County	7 736	12.9	3 353	12.5
Golden city, Jefferson County	17 159	13.2	7 146	12.7
Gold Hill CDP, Boulder County	210	6.7	114	7.0
Granada town, Prowers County	640	43.1	233	45.9
Granby town, Grand County	1 525	43.2	628	44.1
Grand Junction city, Mesa County	41 986	13.3	18 784	13.3
Grand Lake town, Grand County	447	39.8	748	38.4
Grand View Estates CDP, Douglas County	691	10.7	244	10.7
Greeley city, Weld County	76 930	12.3	28 972	12.3
Green Mountain Falls town	773	41.7	600	45.2
El Paso County (part)	727	42.2	562	45.9
Teller County (part)	46	32.6	38	34.2

State County Place	Population		Housing units	
	100-percent count	Percent in sample	100-percent count	Percent in sample
PLACE—Con.				
Greenwood Village city, Arapahoe County	11 035	14.9	4 206	14.7
Grover town, Weld County	153	39.2	85	43.5
Gunbarrel CDP, Boulder County	9 435	13.0	4 237	12.6
Gunnison city, Gunnison County	5 409	15.4	2 276	15.9
Gypsum town, Eagle County	3 654	22.5	1 210	22.6
Hartman town, Prowers County	111	43.2	50	42.0
Haswell town, Kiowa County	84	44.0	41	53.7
Haxtun town, Phillips County	982	50.5	490	49.4
Hayden town, Routt County	1 634	46.0	658	46.2
Heritage Hills CDP, Douglas County	658	11.2	277	11.6
Highlands Ranch CDP, Douglas County	70 931	11.9	25 421	11.7
Hillrose town, Morgan County	254	45.7	111	43.2
Holly town, Prowers County	1 048	43.5	449	45.4
Holyoke city, Phillips County	2 261	25.0	980	23.9
Hooper town, Alamosa County	123	52.0	57	45.6
Hotchkiss town, Delta County	968	43.8	451	44.3
Hot Sulphur Springs town, Grand County	521	34.7	227	34.8
Hudson town, Weld County	1 565	41.0	504	39.1
Hugo town, Lincoln County	885	39.1	440	41.4
Idaho Springs city, Clear Creek County	1 889	46.8	904	46.2
Ignacio town, La Plata County	669	44.1	303	45.9
Iliff town, Logan County	213	51.2	112	47.3
Indian Hills CDP, Jefferson County	1 197	24.2	531	21.8
Jamestown town, Boulder County	205	35.6	102	37.3
Johnstown town, Weld County	3 827	34.1	1 371	35.9
Julesburg town, Sedgwick County	1 467	45.5	699	47.5
Keenesburg town, Weld County	855	42.8	313	41.5
Ken Caryl CDP, Jefferson County	30 887	13.3	11 045	13.5
Kersey town, Weld County	1 389	43.2	489	43.6
Keystone CDP, Summit County	825	13.5	2 606	13.9
Kim town, Las Animas County	65	44.6	49	49.0
Kiowa town, Elbert County	581	46.3	243	43.6
Kit Carson town, Cheyenne County	253	43.1	158	49.4
Kittredge CDP, Jefferson County	954	13.9	426	13.1
Kremmling town, Grand County	1 578	36.9	646	38.2
Lafayette city, Boulder County	23 197	12.0	9 115	12.1
La Jara town, Conejos County	877	49.3	345	51.0
La Junta city, Otero County	7 568	12.3	3 277	12.4
Lake City town, Hinsdale County	375	38.9	385	41.8
Lakeside town, Jefferson County	20	55.0	9	55.6
Lakewood city, Jefferson County	144 126	13.1	62 422	12.9
Lamar city, Prowers County	8 869	13.0	3 656	13.2
Laporte CDP, Larimer County	2 691	15.9	1 108	15.4
Larkspur town, Douglas County	234	45.3	94	44.7
La Salle town, Weld County	1 849	44.6	669	44.2
Las Animas city, Bent County	2 758	24.0	1 264	23.8
La Veta town, Huerfano County	924	48.4	552	46.7
Leadville city, Lake County	2 821	24.4	1 514	24.0
Leadville North CDP, Lake County	1 942	16.4	802	17.0
Limon town, Lincoln County	2 071	46.6	934	46.1
Lincoln Park CDP, Fremont County	3 904	15.3	1 772	15.1
Littleton city	40 340	13.9	18 084	14.1
Arapahoe County (part)	40 168	13.9	17 982	14.1
Douglas County (part)	63	19.0	30	13.3
Jefferson County (part)	109	11.9	72	11.1
Lochbuie town, Weld County	2 049	39.2	654	39.6
Loghill Village CDP, Ouray County	311	47.9	185	47.0
Log Lane Village town, Morgan County	1 006	44.3	324	41.7
Lone Tree city, Douglas County	4 873	11.9	1 906	11.8
Longmont city	71 093	13.5	27 394	13.3
Boulder County (part)	71 069	13.5	27 385	13.3
Weld County (part)	24	-	9	-
Louisville city, Boulder County	18 937	11.6	7 389	11.2
Louviers CDP, Douglas County	237	9.3	101	10.9
Loveland city, Larimer County	50 608	12.4	20 299	12.4
Lyons town, Boulder County	1 585	45.4	686	44.9
Manassa town, Conejos County	1 042	47.5	398	48.5
Mancos town, Montezuma County	1 119	47.5	524	48.1
Manitou Springs city, El Paso County	4 980	12.3	2 654	12.8
Manzanola town, Otero County	525	49.1	209	47.4
Marble town, Gunnison County	105	49.5	74	47.3
Mead town, Weld County	2 017	42.3	663	41.3
Meeker town, Rio Blanco County	2 242	22.6	1 054	24.2
Meridian CDP, Douglas County	184	8.7	140	7.9
Merino town, Logan County	246	45.1	110	47.3
Milliken town, Weld County	2 888	46.4	903	44.5
Minturn town, Eagle County	1 068	42.0	448	40.6
Moffat town, Saguache County	114	41.2	66	40.9
Monte Vista city, Rio Grande County	4 529	11.2	1 854	11.4
Montezuma town, Summit County	42	38.1	35	48.6
Montrose city, Montrose County	12 344	12.2	5 581	12.1
Monument town, El Paso County	1 971	47.4	770	47.3
Morrison town, Jefferson County	430	37.0	136	46.3
Mountain View town, Jefferson County	569	47.8	287	48.1
Mountain Village town, San Miguel County	978	40.0	1 022	40.7
Mount Crested Butte town, Gunnison County	707	30.3	1 052	44.5
Naturita town, Montrose County	635	39.5	314	44.9

Table 66. **Percent of Population and Housing Units in Sample: 2000**—Con.

[Data based on a sample (except Tables 65-68). For information on confidentiality protection, coverage, sampling error, and nonsampling error, see Appendix G.
For location of definitions, see "How to Use This Census Report"]

State County Place	Population		Housing units	
	100-percent count	Percent in sample	100-percent count	Percent in sample
PLACE—Con.				
Nederland town, Boulder County	1 394	39.5	675	39.0
New Castle town, Garfield County	1 984	44.6	731	44.2
Niwot CDP, Boulder County	4 160	14.2	1 546	14.1
Northglenn city	31 575	12.8	12 051	12.8
Adams County (part)	31 563	12.8	12 046	12.8
Weld County (part)	12	16.7	5	20.0
North Washington CDP, Adams County	549	13.1	244	12.3
Norwood town, San Miguel County	438	44.3	258	48.1
Nucla town, Montrose County	734	49.9	369	49.3
Nunn town, Weld County	471	46.1	174	42.5
Oak Creek town, Routt County	849	44.9	441	42.4
Olathe town, Montrose County	1 573	41.6	571	44.1
Olney Springs town, Crowley County	389	45.2	161	44.7
Ophir town, San Miguel County	113	42.5	55	47.3
Orchard City town, Delta County	2 880	21.9	1 261	22.9
Orchard Mesa CDP, Mesa County	6 456	11.7	2 518	11.6
Ordway town, Crowley County	1 248	39.8	543	44.8
Otis town, Washington County	534	50.6	248	49.6
Ouray city, Ouray County	813	40.5	583	42.9
Ovid town, Sedgwick County	330	45.5	178	48.9
Padroni CDP, Logan County	97	15.5	43	11.6
Pagosa Springs town, Archuleta County	1 591	43.3	746	45.0
Palisade town, Mesa County	2 579	21.1	1 117	20.7
Palmer Lake town, El Paso County	2 179	44.0	944	44.5
Paoli town, Phillips County	42	50.0	24	50.0
Paonia town, Delta County	1 497	44.2	705	46.0
Parachute town, Garfield County	1 006	37.6	415	38.3
Parker town, Douglas County	23 558	12.1	8 352	12.0
Peetz town, Logan County	227	48.0	99	42.4
Penrose CDP, Fremont County	4 070	15.3	1 562	15.5
Perry Park CDP, Douglas County	1 180	14.1	495	15.6
Pierce town, Weld County	884	37.0	318	38.7
Pitkin town, Gunnison County	124	50.8	193	47.7
Platteville town, Weld County	2 370	46.0	819	43.6
Poncha Springs town, Chaffee County	466	48.7	226	50.0
Ponderosa Park CDP, Elbert County	3 112	13.8	1 057	14.1
Pritchett town, Baca County	137	43.8	79	48.1
Pueblo city, Pueblo County	102 121	14.3	43 121	14.6
Pueblo West CDP, Pueblo County	16 899	11.4	6 374	11.5
Ramah town, El Paso County	117	46.2	65	46.2
Rangely town, Rio Blanco County	2 096	45.6	899	45.9
Raymer town, Weld County	91	51.6	48	45.8
Red Cliff town, Eagle County	289	42.2	122	41.8
Red Feather Lakes CDP, Larimer County	525	12.2	1 106	5.8
Redlands CDP, Mesa County	8 043	14.4	3 227	14.0
Rico town, Dolores County	205	53.2	197	48.2
Ridgway town, Ouray County	713	41.1	318	40.3
Rifle city, Garfield County	6 784	12.2	2 586	12.3
Rockvale town, Fremont County	426	35.4	191	39.3
Rocky Ford city, Otero County	4 286	16.4	1 852	15.8
Romeo town, Conejos County	375	44.5	132	48.5
Roxborough Park CDP, Douglas County	4 446	11.3	1 637	12.0
Rye town, Pueblo County	202	50.5	119	42.0
Saguache town, Saguache County	578	47.6	328	47.3
St. Mary's CDP, Clear Creek County	251	13.1	240	9.2
Salida city, Chaffee County	5 504	16.4	2 748	16.7
Salt Creek CDP, Pueblo County	648	16.0	245	15.9
Sanford town, Conejos County	817	52.5	295	49.5
San Luis town, Costilla County	739	41.9	376	43.4
Sawpit town, San Miguel County	25	32.0	18	38.9
Security-Widefield CDP, El Paso County	29 845	15.5	10 177	15.8
Sedalia CDP, Douglas County	211	13.3	99	11.1
Sedgwick town, Sedgwick County	191	53.9	111	47.7
Seibert town, Kit Carson County	180	43.3	106	46.2
Severance town, Weld County	597	44.4	207	44.4
Sheridan city, Arapahoe County	5 600	16.4	2 395	14.9
Sheridan Lake town, Kiowa County	66	42.4	41	46.3
Sherrelwood CDP, Adams County	17 657	14.8	6 163	15.2
Silt town, Garfield County	1 740	42.3	668	42.5
Silver Cliff town, Custer County	512	45.5	284	44.0
Silver Plume town, Clear Creek County	203	50.2	134	45.5
Silverthorne town, Summit County	3 196	19.8	1 582	20.2
Silverton town, San Juan County	531	42.6	430	45.1
Simla town, Elbert County	663	42.4	261	45.6
Snowmass Village town, Pitkin County	1 822	42.1	1 734	41.4
South Fork town, Rio Grande County	604	39.2	580	42.6
Southglenn CDP, Arapahoe County	43 520	13.1	16 694	13.0
Springfield town, Baca County	1 562	46.0	838	47.5
Starkville town, Las Animas County	128	53.9	53	49.1
Steamboat Springs city, Routt County	9 815	12.5	6 373	13.5
Sterling city, Logan County	11 360	14.0	5 171	13.4
Stonegate CDP, Douglas County	6 284	11.7	1 919	11.9
Strasburg CDP	1 402	26.6	532	25.0
Adams County (part)	771	24.3	304	24.0
Arapahoe County (part)	631	29.5	228	26.3
Stratmoor CDP, El Paso County	6 650	13.2	2 284	13.9
Stratton town, Kit Carson County	669	53.1	359	44.3
Sugar City town, Crowley County	279	48.7	147	45.6
Superior town	9 011	11.7	3 754	11.2
Boulder County (part)	9 008	11.7	3 753	11.2
Jefferson County (part)	3	-	1	-
Swink town, Otero County	696	46.3	291	46.0
Tabernash CDP, Grand County	165	12.7	103	12.6
Telluride town, San Miguel County	2 221	21.5	1 938	22.5
The Pinery CDP, Douglas County	7 253	12.2	2 406	12.3
Thornton city	82 384	12.3	29 573	12.4
Adams County (part)	82 384	12.3	29 573	12.4
Weld County (part)	-	(X)	-	(X)
Timnath town, Larimer County	223	49.3	91	47.3
Todd Creek CDP, Adams County	1 299	14.9	464	14.0
Towaoc CDP, Montezuma County	1 097	46.2	366	44.3
Trinidad city, Las Animas County	9 078	14.8	4 126	14.6
Twin Lakes CDP, Adams County	6 301	15.1	2 185	15.2
Two Buttes town, Baca County	67	38.8	38	44.7
Vail town, Eagle County	4 531	20.2	5 389	24.6
Victor city, Teller County	445	44.7	360	45.3
Vilas town, Baca County	110	47.3	51	49.0
Vona town, Kit Carson County	95	43.2	53	49.1
Walden town, Jackson County	734	47.4	397	48.1
Walsenburg city, Huerfano County	4 182	16.0	1 723	16.0
Walsh town, Baca County	723	43.7	395	47.1
Ward town, Boulder County	169	13.0	82	9.8
Welby CDP, Adams County	12 973	13.2	4 771	13.2
Wellington town, Larimer County	2 672	42.4	963	42.3
Westcliffe town, Custer County	417	46.3	246	43.5
Westcreek CDP, Douglas County	105	11.4	62	12.9
Westminster city	100 940	12.3	39 318	12.3
Adams County (part)	57 419	12.9	23 037	12.9
Jefferson County (part)	43 521	11.5	16 281	11.5
West Pleasant View CDP, Jefferson County	3 932	11.0	1 681	11.1
Wheat Ridge city, Jefferson County	32 913	12.1	14 931	12.2
Wiggins town, Morgan County	838	48.2	279	47.3
Wiley town, Prowers County	483	47.6	195	45.6
Williamsburg town, Fremont County	714	38.7	250	40.0
Windsor town	9 896	12.3	3 692	11.8
Larimer County (part)	284	15.1	117	11.1
Weld County (part)	9 612	12.3	3 575	11.8
Winter Park town, Grand County	662	36.9	1 231	44.5
Woodland Park city, Teller County	6 515	11.5	2 642	11.4
Woodmoor CDP, El Paso County	7 177	13.1	2 427	13.0
Wray city, Yuma County	2 187	46.2	968	48.2
Yampa town, Routt County	443	47.2	211	45.5
Yuma city, Yuma County	3 285	15.9	1 393	15.9

Table 67. **Percent of Population and Housing Units in Sample: 2000**

[Data based on a sample (except Tables 65-68). For information on confidentiality protection, coverage, sampling error, and nonsampling error, see Appendix G.
For location of definitions, see "How to Use This Census Report"]

American Indian Area County	Population		Housing units	
	100-percent count	Percent in sample	100-percent count	Percent in sample
AMERICAN INDIAN RESERVATION AND OFF-RESERVATION TRUST LAND — FEDERAL				
All areas	12 569	44.5	5 279	43.8
Southern Ute Reservation, CO	11 159	44.2	4 796	43.7
Archuleta County (part)	1 123	42.2	695	40.4
La Plata County (part)	10 036	44.4	4 101	44.3
Montezuma County (part)	-	(X)	-	(X)
Ute Mountain Reservation and Off-Reservation Trust Land, CO--NM--UT (part)	1 410	47.0	483	44.9
Ute Mountain Reservation (part)	1 410	47.0	483	44.9
La Plata County (part)	-	(X)	-	(X)
Montezuma County (part)	1 410	47.0	483	44.9

Table 68. **Percent of Population and Housing Units in Sample: 2000**

[The above table was omitted because there were no qualifying areas.]

Appendixes

Several appendixes traditionally found in printed reports are now available in a separate volume. See PHC-2-A, *Summary Social, Economic, and Housing Characteristics, Selected Appendixes* in print or on the Internet at http://www.census.gov/prod/cen2000/phc-2-a.pdf for the following:

Appendix A. Geographic Terms and Concepts
Appendix B. Definitions of Subject Characteristics
Appendix C. Data Collection and Processing Procedures
Appendix D. Questionnaire
Appendix E. Data Products and User Assistance
Appendix H. Acknowledgments

This Appendix section contains:

Appendix F. Maps
Appendix G. Accuracy of the Data

Appendix F.
Maps

Counties

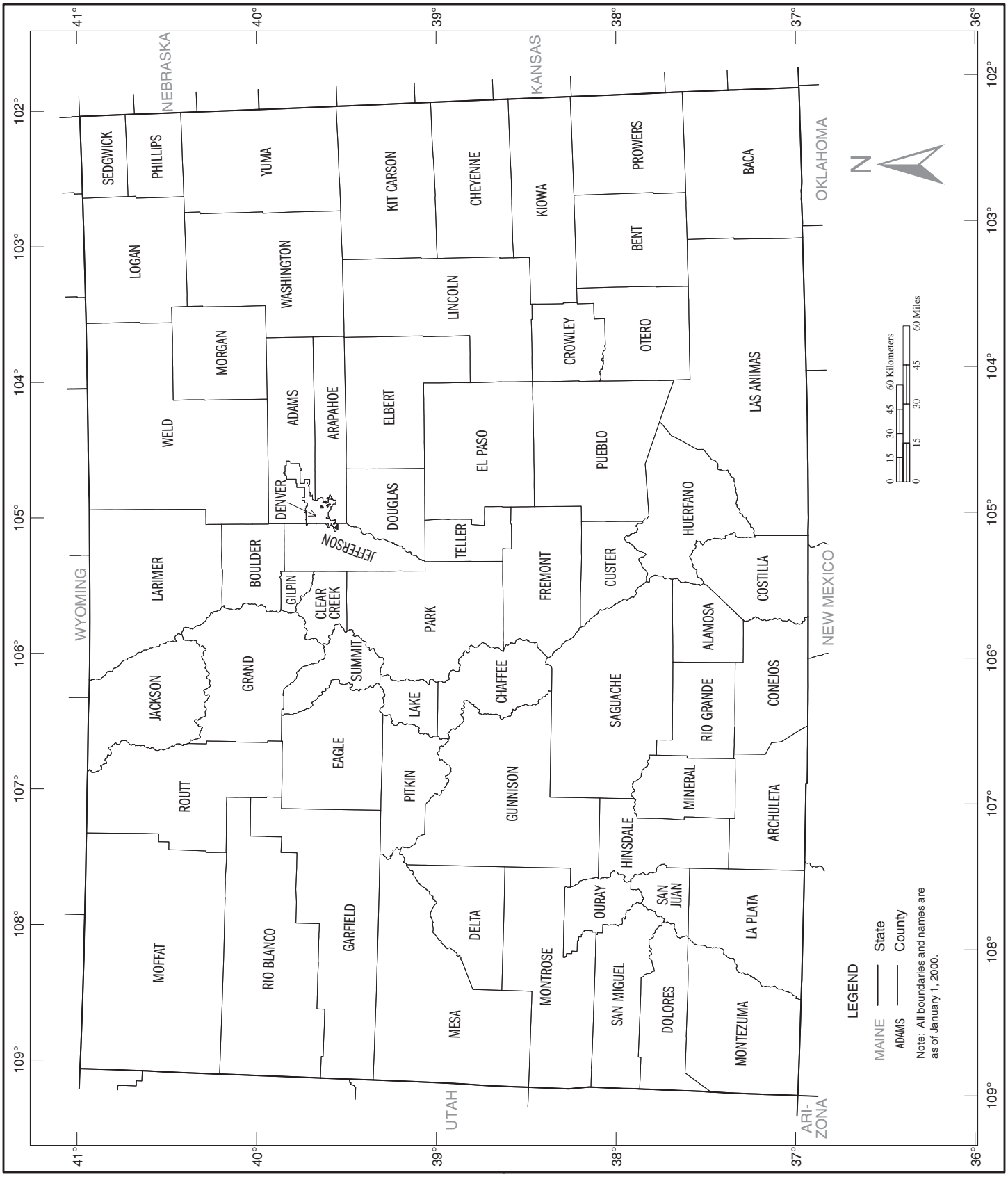

County Subdivision Outline Map Legend and County Location Index

Map Legend

	CAMPO	American Indian Reservation (Federal)
		State
	ERIE	County
	YORK	County Subdivision[1]
	ROME	Incorporated Place[1]
	Zena	Census Designated Place
	Lake Erie	Large River, Lake, Water Body, or Shoreline
		A fishhook joins contiguous and/or discontiguous parts of the same geographic entity

[1] A '*' following a place name indicates that the place is coextensive with a separate county subdivision. The county subdivision name is shown only if different than the name of the place.

Note: All legal boundaries and names are as of January 1, 2000. Where state, county, and/or county subdivision boundaries coincide, the map shows the boundary symbol for the highest level of these geographic entities. The county boundary is always shown. Where a county subdivision boundary coincides with a place boundary, the map does not show the place boundary symbol. Any geographic entity name may include '(pt.)' if some portion of the entity extends beyond the limits of the map area displayed on the page, or if multiple discontiguous pieces of the entity have been discretely labeled on the page. A geographic entity name may include '(pts.)' if many discontiguous pieces exist for that entity that cannot be discretely labeled. The boundaries shown on this map are for Census Bureau statistical data collection and tabulation purposes only; their depiction and designation for statistical purposes does not constitute a determination of jurisdictional authority or rights of ownership or entitlement.

Map Sections

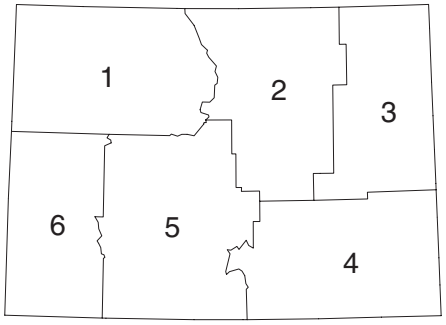

County Location Index

This list presents the reference coordinates for each county on the county subdivision outline map. Map section numbers refer to the county subdivision outline maps only.

COUNTY	MAP SEC	MAP REF	COUNTY	MAP SEC	MAP REF	COUNTY	MAP SEC	MAP REF
Adams	2	ET-CC	Kiowa	4	FD-CL	Washington	3	FA-CC
Alamosa	5	EL-CQ	Kit Carson	3	FE-CG	Weld	2	ET-BY
Arapahoe	2	ET-CE	La Plata	6	DY-CS	Yuma	3	FF-CB
Archuleta	5	ED-CS	Lake	5	EH-CG			
Baca	4	FE-CS	Larimer	2	EN-BY			
Bent	4	FB-CO	Las Animas	4	EV-CS			
Boulder	2	EN-CB	Lincoln	3	EY-CI			
Chaffee	5	EI-CJ	Logan	3	FB-BX			
Cheyenne	3	FE-CJ	Mesa	6	DV-CH			
Clear Creek	2	EM-CD	Mineral	5	EE-CP			
Conejos	5	EI-CS	Moffat	1	DW-BY			
Costilla	5	EN-CS	Montezuma	6	DU-CR			
Crowley	4	EX-CM	Montrose	6	DW-CL			
Custer	5	EN-CN	Morgan	2	EX-CA			
Delta	6	DY-CI	Otero	4	EX-CO			
Denver	2	EQ-CD	Ouray	6	DZ-CN			
Dolores	6	DU-CP	Park	5	EL-CH			
Douglas	2	EQ-CG	Phillips	3	FF-BY			
Eagle	1	EF-CE	Pitkin	5	EE-CG			
El Paso	2	ES-CJ	Prowers	4	FF-CO			
Elbert	2	EV-CG	Pueblo	4	ES-CM			
Fremont	5	EN-CL	Rio Blanco	1	DW-CC			
Garfield	1	DY-CE	Rio Grande	5	EH-CQ			
Gilpin	2	EM-CC	Routt	1	EE-BZ			
Grand	1	EJ-CB	Saguache	5	EI-CN			
Gunnison	5	ED-CK	San Juan	6	DZ-CP			
Hinsdale	5	EC-CP	San Miguel	6	DV-CN			
Huerfano	4	EQ-CP	Sedgwick	3	FF-BW			
Jackson	1	EH-BY	Summit	1	EJ-CE			
Jefferson	2	EO-CE	Teller	2	EP-CI			

American Indian Areas, Counties, County Subdivisions, and Places – Section 1

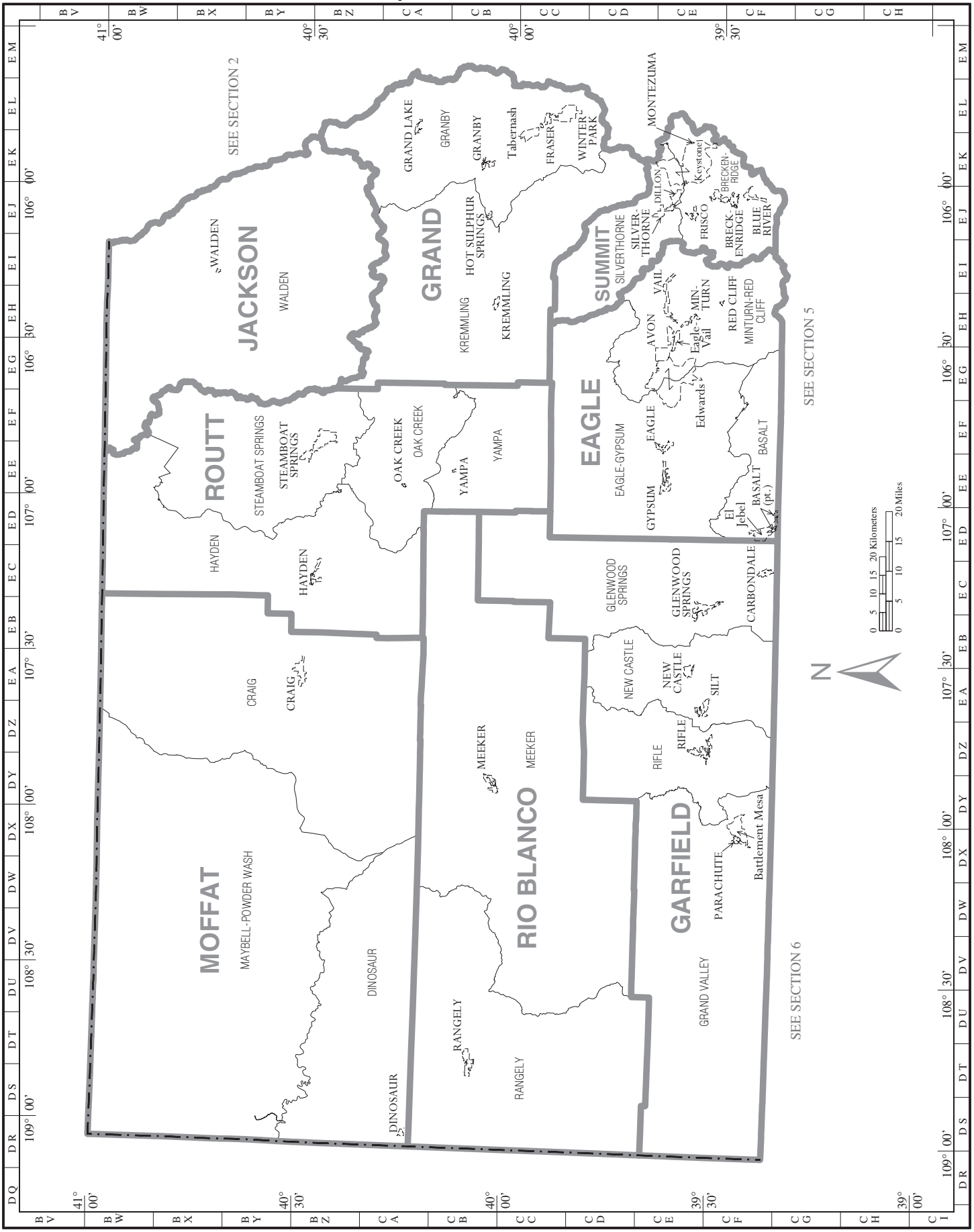

American Indian Areas, Counties, County Subdivisions, and Places – Section 2

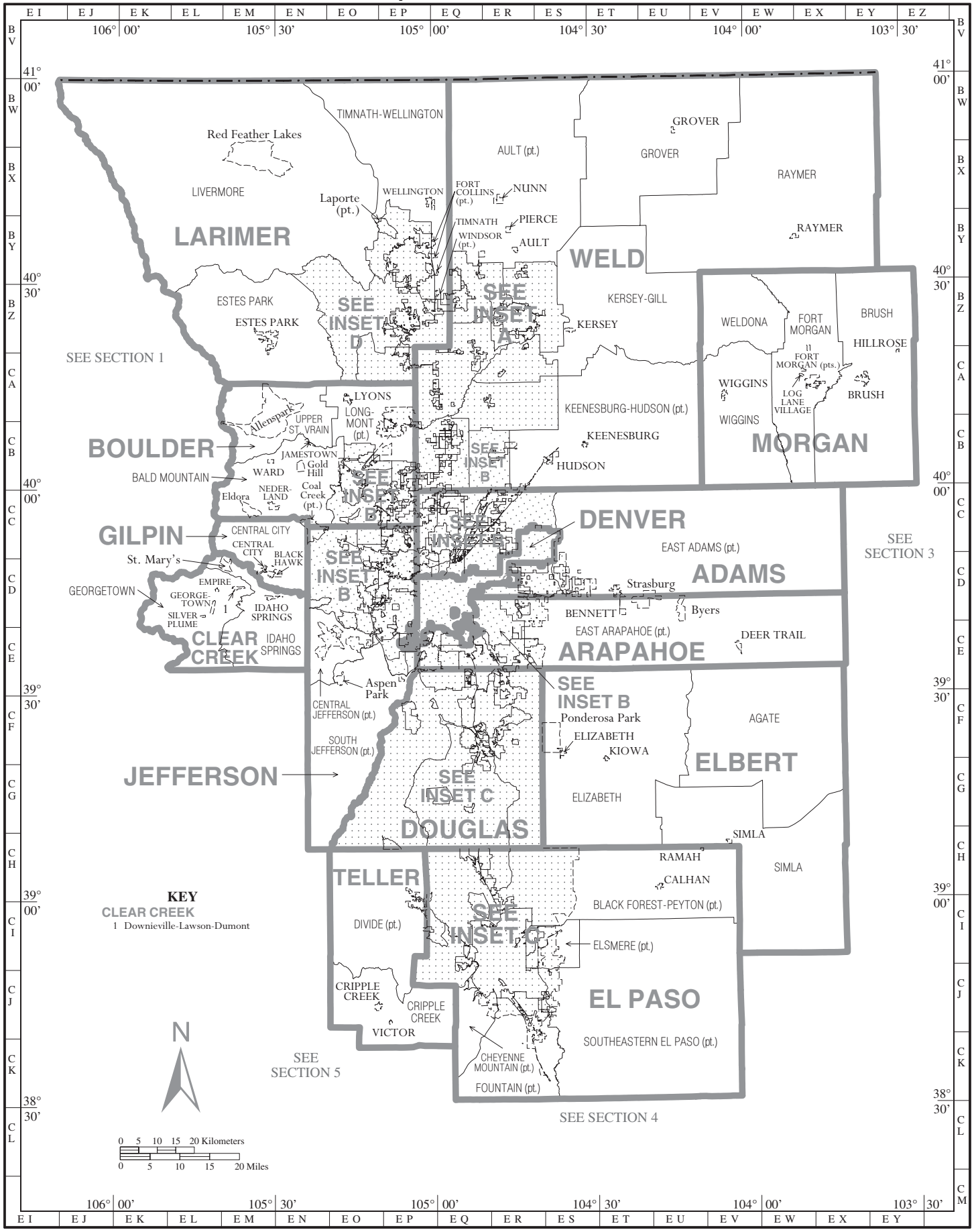

U.S. Census Bureau, Census 2000

American Indian Areas, Counties, County Subdivisions, and Places – Section 3

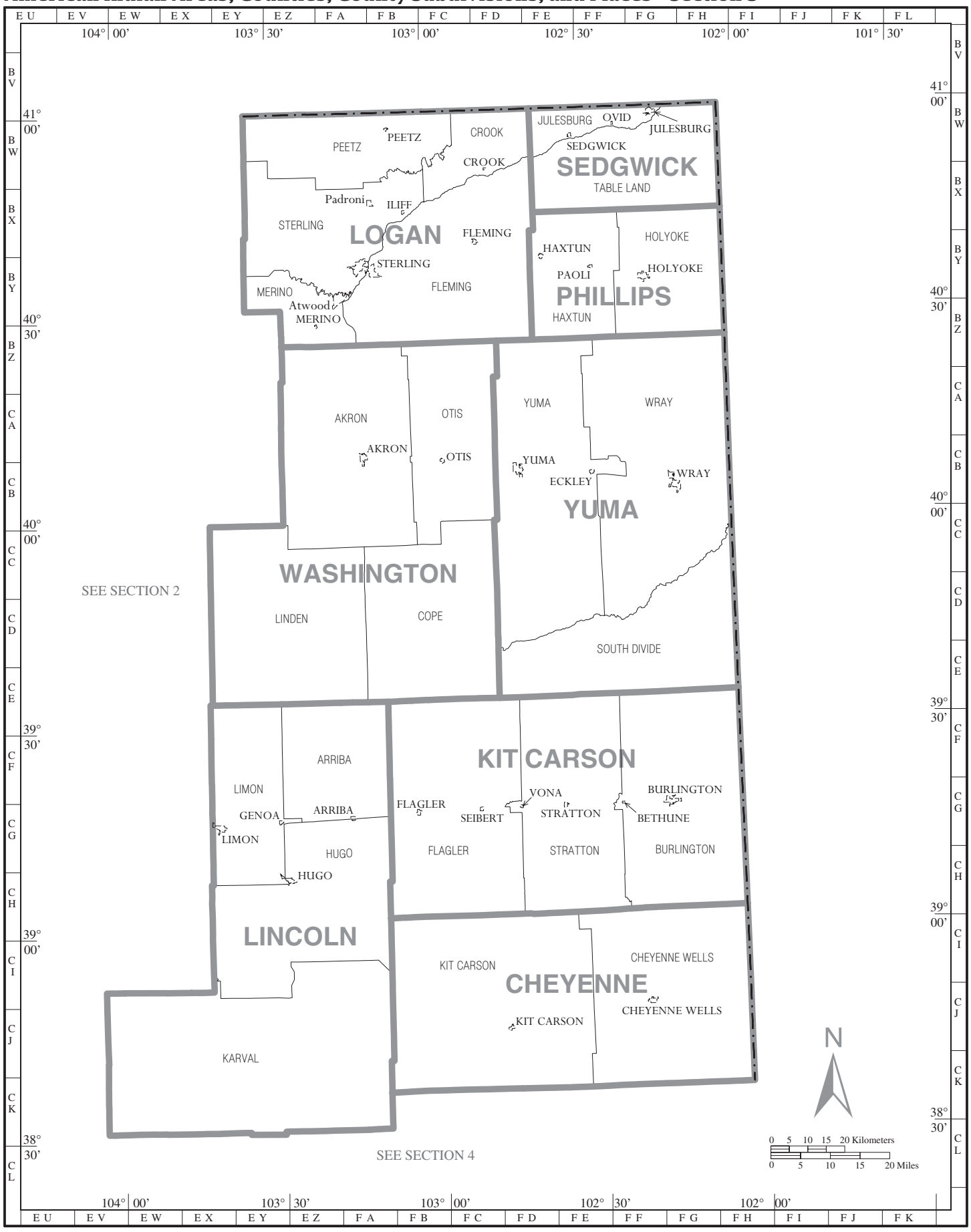

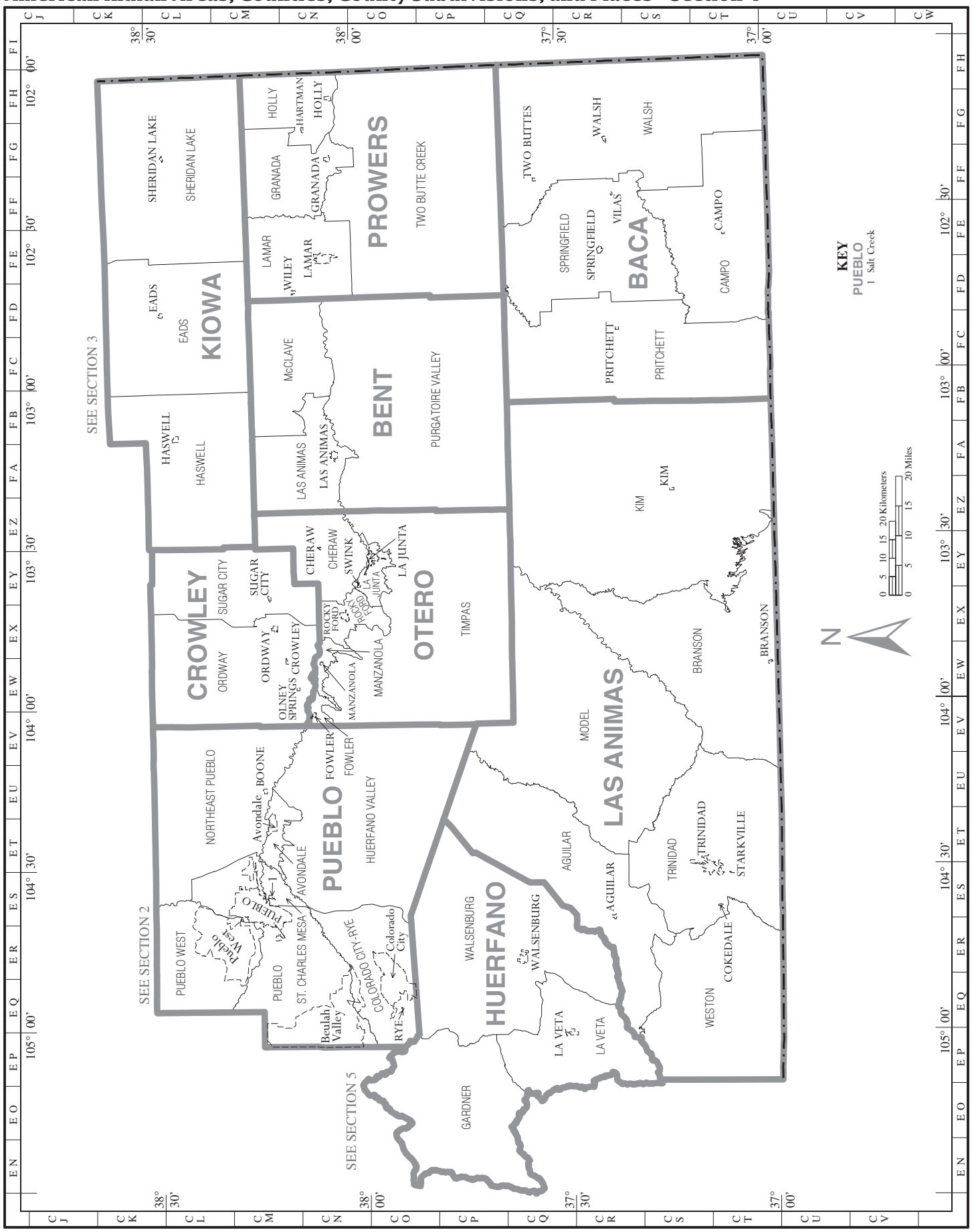
SEE SECTION 3
SEE SECTION 2
SEE SECTION 5
KIOWA
PROWERS
BENT
CROWLEY
OTERO
PUEBLO
HUERFANO
LAS ANIMAS
BACA
SHERIDAN LAKE
HOLLY
GRANADA
LAMAR
WILEY
TWO BUTTE CREEK
TWO BUTTES
WALSH
SPRINGFIELD
VILAS
CAMPO
PRITCHETT
HASWELL
McCLAVE
LAS ANIMAS
PURGATOIRE VALLEY
EADS
SUGAR CITY
ORDWAY
OLNEY SPRINGS
CROWLEY
CHERAW
SWINK
ROCKY FORD
LA JUNTA
MANZANOLA
TIMPAS
KIM
BRANSON
NORTHEAST PUEBLO
Avondale
BOONE
AVONDALE
PUEBLO
PUEBLO WEST
Pueblo West
ST. CHARLES MESA
HUERFANO VALLEY
FOWLER
Beulah Valley
COLORADO CITY-RYE
Colorado City
RYE
WALSENBURG
GARDNER
LA VETA
AGUILAR
MODEL
TRINIDAD
STARKVILLE
COKEDALE
WESTON
KEY
PUEBLO
1 Salt Creek
0 5 10 15 20 Kilometers
0 5 10 15 20 Miles
N

American Indian Areas, Counties, County Subdivisions, and Places – Section 5



American Indian Areas, Counties, County Subdivisions, and Places – Section 6

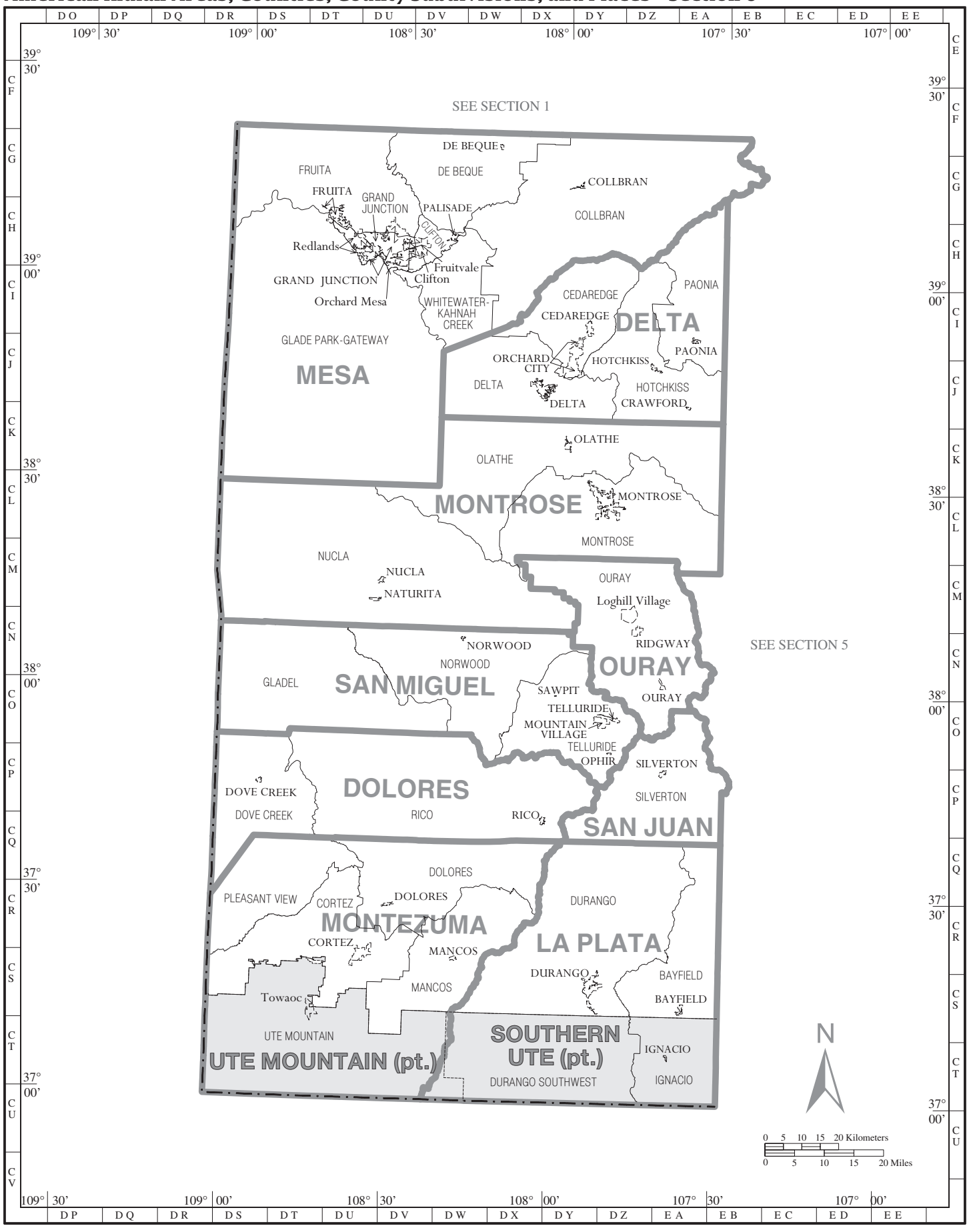

U.S. Census Bureau, Census 2000

American Indian Areas, Counties, County Subdivisions, and Places – Inset A

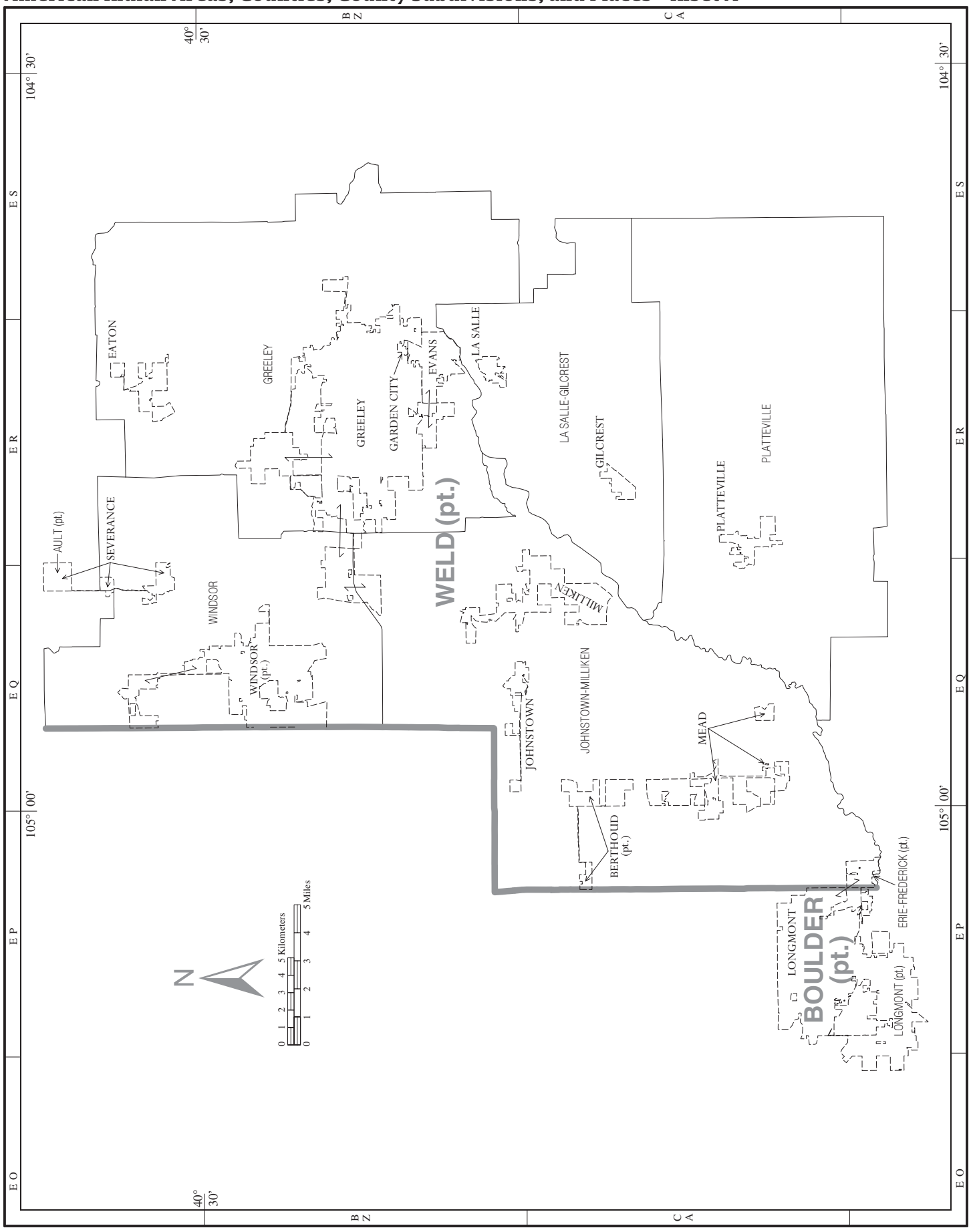

American Indian Areas, Counties, County Subdivisions, and Places – Inset B

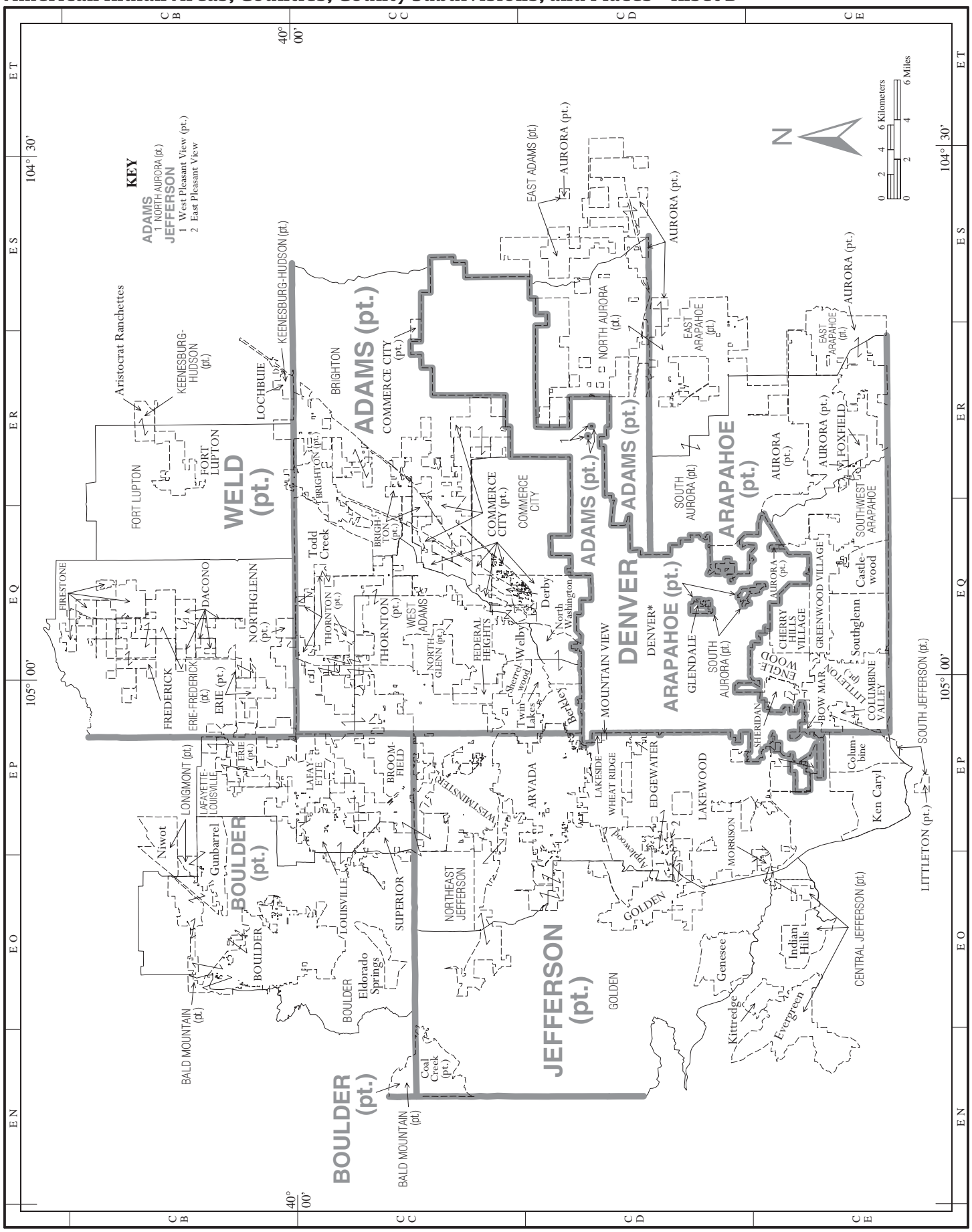

American Indian Areas, Counties, County Subdivisions, and Places – Inset C

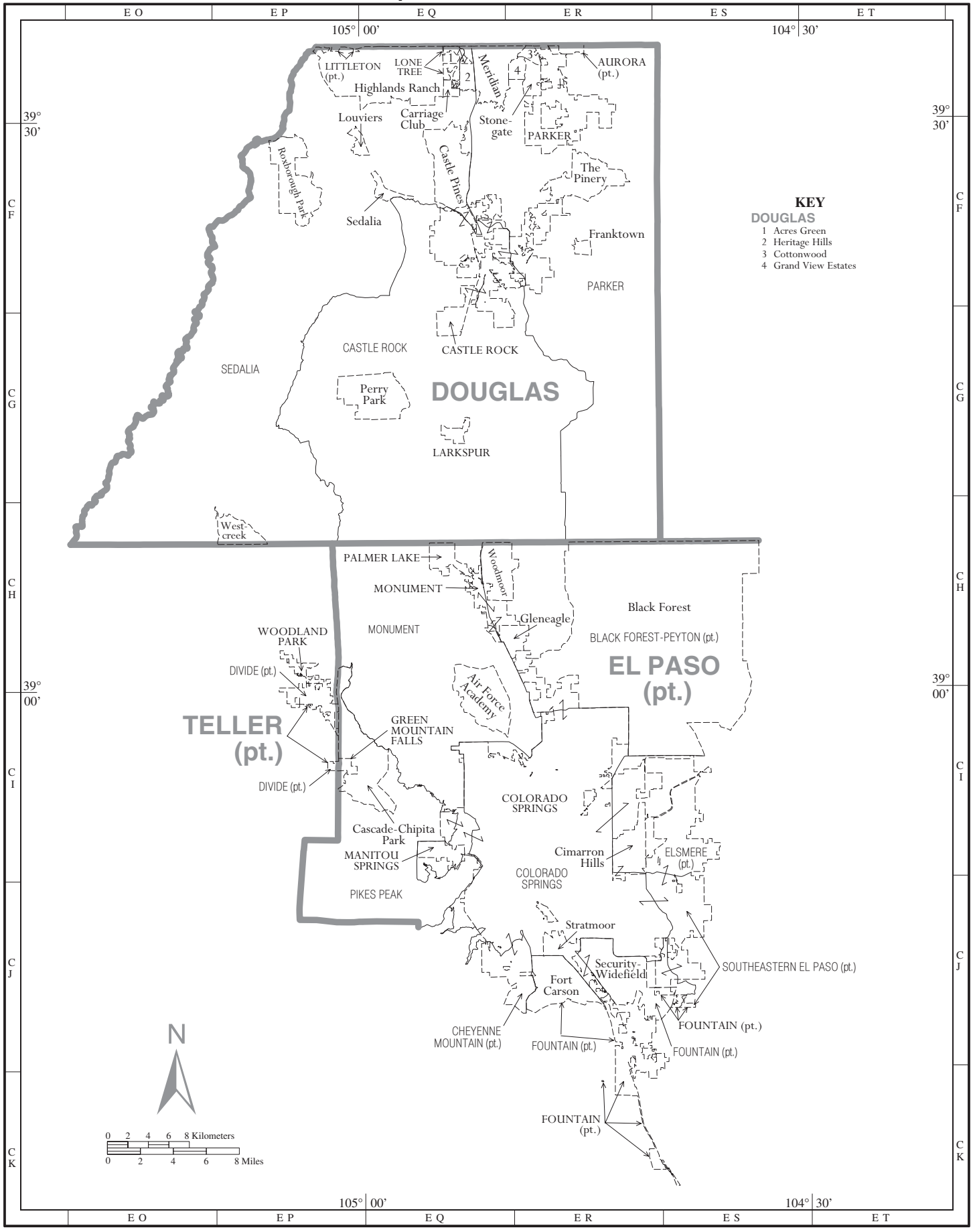

American Indian Areas, Counties, County Subdivisions, and Places – Inset D

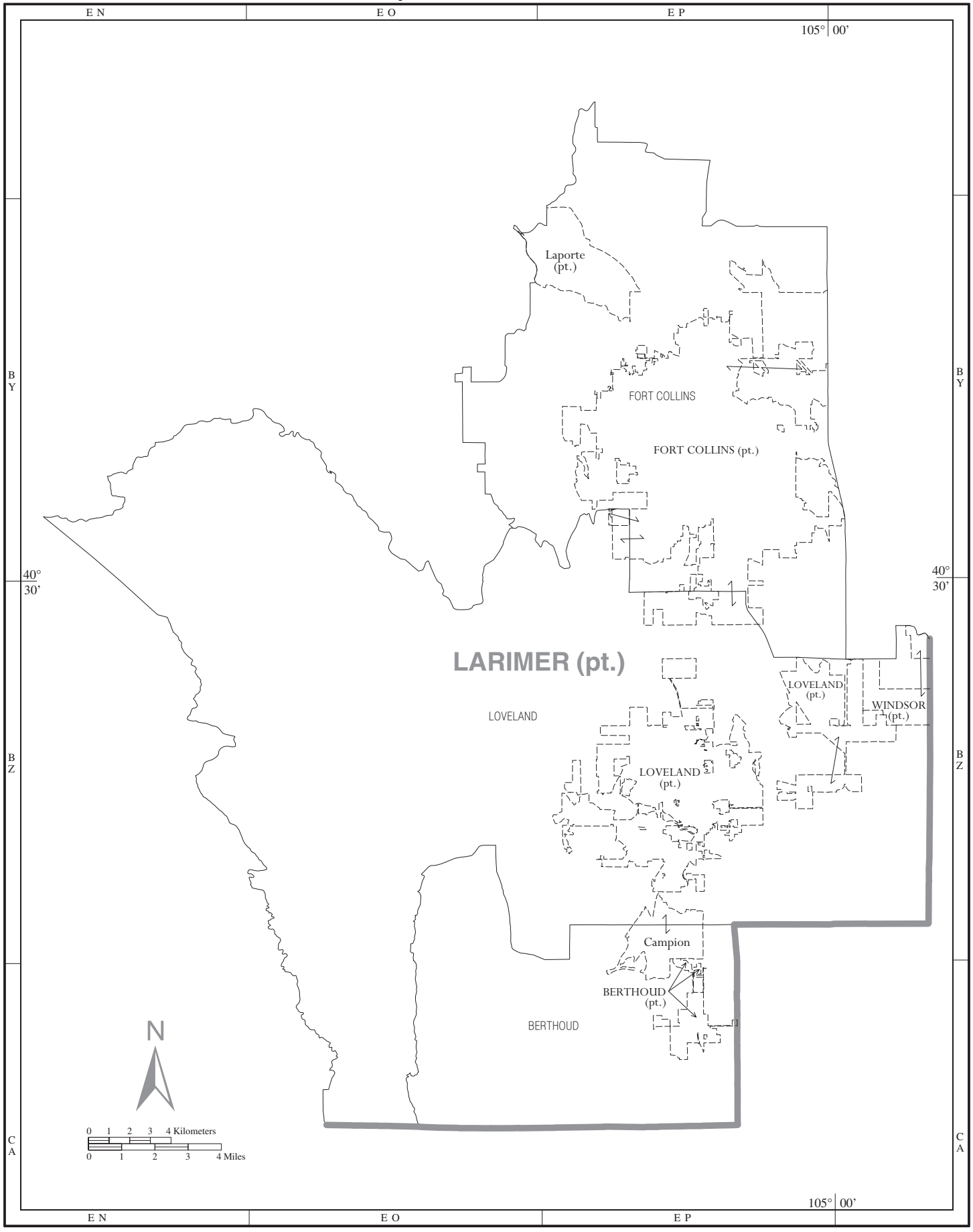

Appendix G.
Accuracy of the Data

INTRODUCTION

The data contained in this product are based on the Census 2000 sample. The data are estimates of the actual figures that would have been obtained from a complete count. Estimates derived from a sample are expected to be different from the 100-percent figures because they are subject to sampling and nonsampling errors. Sampling error in data arises from the selection of people and housing units included in the sample. Nonsampling error affects both sample and 100-percent data and is introduced as a result of errors that may occur during the data collection and processing phases of the census. This chapter provides a detailed discussion of both types of errors and a description of the estimation procedures.

MASTER ADDRESS FILE DEVELOPMENT

The majority of addresses in the country are in what is known for census purposes as Mailout/Mailback areas, which generally consist of city-style addresses. The original source of addresses on the Master Address File (MAF) for the Mailout/Mailback areas was the 1990 Census Address Control File (ACF). The first update to the ACF addresses is a United States Postal Service (USPS) Delivery Sequence File (DSF) of addresses. The November 1997, September 1998, November 1999, and April 2000 DSFs were incorporated into the MAF.

Until shortly before the census, the ACF addresses and the November 1997 and September 1998 residential DSF addresses constituted the MAF. These addresses were tested against Census Bureau geographic information to determine their location at the census block level. The geographic information is maintained in the Census Bureau's Topologically Integrated Geographic Encoding Referencing (TIGER) system. When an address on the MAF can be uniquely matched to the address range in TIGER for a street segment that forms one of the boundaries of a particular block, the address is said to be *geocoded* to that block. Valid and geocoded addresses appeared on each address list used for a field operation.

The Block Canvass operation was the next major address list operation in the Mailout/Mailback areas for Census 2000. Between January and May 1999, there was a 100-percent canvass of every block in these areas. Every geocoded address was printed in a block-by-block address register. Block Canvassing listers identified each address as one of the following: a verified housing unit; a unit with corrections to the street name or directional; a delete; a duplicate, implying the unit exists elsewhere on the list with a different, unmatchable designation, such as a different street name or building name; uninhabitable; or nonresidential. Also, units that were deleted from one block and matched an added unit in another block were called a move.

A cooperative address list check with local governmental units throughout the country, called Local Update of Census Addresses (LUCA) 98, occurred in approximately the same time frame as Block Canvassing. In LUCA 98, the participating governmental units received an address list and were asked for input mostly on added units but also on deleted units and corrected street names or directionals. The outcome of this operation was similar to that of Block Canvassing; units were added to and deleted from blocks, and address corrections were made.

The Decennial Master Address File (DMAF), created in July 1999, was the file used for the main printing of the Census 2000 questionnaires. In Mailout/Mailback areas, the operations that had yielded housing units and their status before this initial printing stage were the ACF, the November 1997 DSF, the September 1998 DSF, LUCA 98, and Block Canvassing.

Updates to the DMAF followed the creation of the initial DMAF. Addresses were added by the November 1999, February 2000, and April 2000 DSFs. The LUCA 98 field verification and appeal processes were address update operations that occurred subsequent to the creation of the initial

DMAF. Units receiving a conflicting status from Block Canvassing and the LUCA 98 operation were sent for field verification by the Census Bureau; the results of the field verification were sent to the governmental units. The governmental unit could appeal the Census Bureau's findings for particular units at this stage. At an appeal, the Census Bureau and the governmental unit submit their evidence of the status of a housing unit for independent review. The Census Address List Appeals Office, a temporary Federal office established outside the Department of Commerce, administered the appeal process. The Director of the Appeals Office (or their designee) was responsible for issuing a written determination that was considered final. Both the field verification and the appeal process had the potential to change the status of a housing unit.

The New Construction operation was another cooperative effort with participating governmental units that added addresses before Census Day. This was a final operation in Mailout/Mailback areas that used governmental units' local knowledge to identify new housing units in February and March of 2000.

After Mailout/Mailback, the second most common method of questionnaire delivery was Update/Leave. Rather than obtaining addresses from the ACF and DSF, the address list for Update/Leave areas was constructed during a Census Bureau field operation called Address Listing. This was due to the fact that addresses in Update/Leave areas were primarily noncity-style. Census employees were sent to the field with maps of their assignment areas and were instructed to record the city-style address, noncity-style address or location description, or possibly some combination of the above, for every housing unit. In addition, the location of the unit was noted on the census map with what is known as a *map spot*. This operation took place in the fall of 1998.

After processing the Address Listing data, the Census Bureau could tabulate the number of housing units in each block. Because the housing units in these areas may have nonstandard mailing addresses and may be recorded in census files solely with a location description, the governmental units participating in the local review operation in these areas were sent lists of housing unit counts by block. This operation was called LUCA 99. When a LUCA 99 participant disagreed with a Census block count, the contested block was sent out for LUCA 99 recanvassing. Census employees were redeployed to make updates to the address list. In addition, there was a LUCA 99 appeal process for settling housing unit status discrepancies that could potentially add units to the address list. The LUCA 99 recanvassing and LUCA 99 appeal process took place at various times during the DMAF updating process. Although most of the LUCA 99 entities had their recanvassing results processed before creation of the initial DMAF, many did not. There were DMAF updates designed specifically for obtaining late recanvassing and appeal results. These updates to the census files occurred in time for USPS delivery of a questionnaire.

The last address list-building operation in the Update/Leave areas was the Update/Leave operation itself. This operation was responsible for having a census questionnaire hand-delivered at every housing unit. The MAF and the maps were updated during this process.

In the most remote regions of the country, housing units were listed at the same time people within them were enumerated for Census 2000. These operations, called List/Enumerate and Remote Alaska enumeration, were the only source of addresses in these regions. All housing units were map spotted at the time of enumeration.

In some other regions of the country where an address list had already been created, the Census Bureau determined that direct enumeration of the population would be more successful than mailback of the forms. This operation was called Update/Enumerate. There were two types of Update/Enumerate areas – urban areas that were formerly Mailout/Mailback and rural areas that were formerly Update/Leave. The urban areas had passed through all the Mailout/Mailback operations up through the point of the creation of the initial DMAF, and the rural areas had passed through Address Listing, and sometimes LUCA 99, by the time of the creation of the initial DMAF. Because of these distinct paths, it was necessary to distinguish between the urban and rural Update/Enumerate areas.

Urban Update/Leave is another special enumeration that took place in areas where mail delivery was considered to be problematic. The addresses had passed through all the operations of the

Mailout/Mailback areas up through the creation of the initial DMAF, but enumerators visited the area during the census. As a result, additions, deletions and corrections to the address list were made.

People who do not receive a questionnaire at their house could submit a Be Counted Form, or they could call Telephone Questionnaire Assistance and have their information collected over the telephone. Addresses from these operations that did not match those already on the DMAF and that were geocoded to a census collection block in an area where census enumeration did not take place were visited in a Field Verification operation to determine if they existed. Verified addresses were added to the address list.

Follow-up operations provided additional information about housing units listed on the DMAF. In Nonresponse Followup (NRFU), enumerators followed up on units that had not returned a preaddressed census form. These units could be enumerated, deemed vacant, or possibly deleted. At the same time, units that did not appear on the address list could be added and enumerated concurrently. Coverage Improvement Follow Up was designated for enumeration at addresses added by New Construction and the later Delivery Sequence Files, as well as a second check on NRFU vacant and deleted units. Adds were also possible. These operations occurred in the Mailout/Mailback, Update/Leave, and Urban Update/Leave areas.

SERVICE-BASED ENUMERATION

Service Based Enumeration was designed to account for people without a usual residence who use service facilities (i.e., shelters, soup kitchens and mobile food vans). Only people using the service facility on the interview day were enumerated. In addition, people enumerated in Targeted Non-Shelter Outdoor Locations (TNSOLS) and people without a usual residence that filed Be Counted Forms (BCF) augmented the count. **This component of the enumeration should *not* be interpreted as a complete count of the population without a usual residence.**

SAMPLE DESIGN

Every person and housing unit in the United States was asked basic demographic and housing questions (for example, race, age, and relationship to householder). A sample of these people and housing units was asked more detailed questions about items, such as income, occupation, and housing costs. The sampling unit for Census 2000 was the housing unit, including all occupants. There were four different housing unit sampling rates: 1-in-8, 1-in-6, 1-in-4, and 1-in-2 (designed for an overall average of about 1-in-6). The Census Bureau assigned these varying rates based on precensus occupied housing unit estimates of various geographic and statistical entities, such as incorporated places and interim census tracts. For people living in group quarters or enumerated at long form eligible service sites (shelters and soup kitchens), the sampling unit was the person and the sampling rate was 1-in-6.

The sample designation method for housing units depended on the data collection procedures. Approximately 95 percent of the population was enumerated by the mailback procedure. In these areas, the Census Bureau used the Decennial Master Address File (DMAF) to select electronically a probability sample. The questionnaires were either mailed or hand-delivered to selected addresses with instructions to complete and mail back the form.

The housing unit sampling rate varied by census block. Long Form Sampling Entities (LFSEs) were used to determine sampling rates in Census 2000 similarly to the way governmental units were used in the 1990 census sample design. LFSEs were:

- Counties and county equivalents (such as parishes in Louisiana).
- Cities.
- Incorporated places (including consolidated cities).
- Census designated places in Hawaii only.

- Minor civil divisions in certain states only (Connecticut, Maine, Massachusetts, Michigan, Minnesota, New Hampshire, New Jersey, New York, Pennsylvania, Rhode Island, Vermont, and Wisconsin).
- School districts (based on the 1995-1996 school year).
- American Indian reservations.
- Tribal jurisdiction statistical areas (replaced for Census 2000 by entities called Oklahoma Tribal Statistical Areas).
- Alaska Native village statistical areas.

Size estimates for LFSEs were based on housing unit counts from the DMAF and occupancy rates from the 1990 census. If the smallest LFSE that included all or any part of a block had an estimated housing unit count of less than 800, the housing units in the block were sampled at a 1-in-2 rate. If the smallest LFSE that included all or any part of a block had an estimated housing unit count of 800 or more but less than 1,200, housing units in the block were sampled at a 1-in-4 rate. If a block was not in either of the two previous sampling rate categories, and was part of an interim census tract with 2,000 or more estimated housing units, the housing units in the block were sampled at a 1-in-8 rate. Housing units in all remaining blocks (those not assigned to 1-in-2, 1-in-4, or 1-in-8 rates) were sampled at a 1-in-6 rate.

In List/Enumerate areas (accounting for less than 0.5 percent of the housing units), each enumerator was given a blank address register with designated sample lines. Beginning about Census Day, the enumerator systematically canvassed an Assignment Area (AA) and listed all housing units in the address register in the order they were encountered. Completed questionnaires, including sample information for any housing unit listed on a designated sample line, were collected. If an AA contained any blocks that would qualify as above for a 1-in-2 or 1-in-4 rate, all households in the AA were sampled at 1-in-2. Housing units in all other AAs were sampled at 1-in-6.

Housing units in American Indian reservations, tribal jurisdiction statistical areas (replaced for Census 2000 by entities called Oklahoma Tribal Statistical Areas), and Alaska Native villages were sampled according to the same criteria as other LFSEs, except the sampling rates were based on the size of the American Indian and Alaska Native population in those areas as measured in the 1990 census. Trust lands were sampled at the highest rate of any part of their associated American Indian reservations. If the associated American Indian reservation was entirely outside the state containing the trust land, then the trust land was sampled at a 1-in-2 rate. All Remote Alaska assignment areas were sampled at a rate of 1-in-2. Housing units in Puerto Rico were sampled at a constant 1-in-6 rate in all blocks.

Variable sampling rates provide relatively more reliable estimates for small areas and decrease respondent burden in more densely populated areas while maintaining data reliability. When all sampling rates were taken into account across the Nation, approximately 1 out of every 6 housing units was included in the Census 2000 sample.

CONFIDENTIALITY OF THE DATA

The Census Bureau has modified or suppressed some data in this data release to protect confidentiality. Title 13 United States Code, Section 9, prohibits the Census Bureau from publishing results in which an individual can be identified. The Census Bureau's internal Disclosure Review Board sets the confidentiality rules for all data releases. A checklist approach is used to ensure that all potential risks to the confidentiality of the data are considered and addressed.

Title 13, United States Code. Title 13 of the United States Code authorizes the Census Bureau to conduct censuses and surveys. Section 9 of the same Title requires that any information collected from the public under the authority of Title 13 be maintained as confidential. Section 214 of Title 13 and Sections 3559 and 3571 of Title 18 of the United States Code provide for the imposition of penalties of up to 5 years in prison and up to $250,000 in fines for wrongful disclosure of confidential census information.

Disclosure limitation. Disclosure limitation is the process for protecting the confidentiality of data. A disclosure of data occurs when someone can use published statistical information to identify an individual who provided information under a pledge of confidentiality. Using disclosure limitation procedures, the Census Bureau modifies or removes the characteristics that put confidential information at risk for disclosure. Although it may appear that a table shows information about a specific individual, the Census Bureau has taken steps to disguise the original data while making sure the results are still useful. The techniques used by the Census Bureau to protect confidentiality in tabulations vary, depending on the type of data.

Data swapping. Data swapping is a method of disclosure limitation designed to protect confidentiality in tables of frequency data (the number or percentage of the population with certain characteristics). Data swapping is done by editing the source data or exchanging records for a sample of cases when creating a table. A sample of households is selected and matched on a set of selected key variables with households in neighboring geographic areas that have similar characteristics (such as the same number of adults and the same number of children). Because the swap often occurs within a neighboring area, there is no effect on the marginal totals for the area or for totals that include data from multiple areas. Because of data swapping, users should not assume that tables with cells having a value of 1 or 2 reveal information about specific individuals. Data swapping procedures were first used in the 1990 census and were also used for Census 2000.

ERRORS IN THE DATA

Statistics in this data product are based on a sample. Therefore, they may differ somewhat from 100-percent figures that would have been obtained if all housing units, people within those housing units, and people living in group quarters had been enumerated using the same questionnaires, instructions, enumerators, and so forth. The sample estimate also would differ from other samples of housing units, people within those housing units, and people living in group quarters. The deviation of a sample estimate from the average of all possible samples is called the *sampling error*. The *standard error* of a sample estimate is a measure of the variation among the estimates from all possible samples. Thus, it measures the precision with which an estimate from a particular sample approximates the average result of all possible samples. The sample estimate and its estimated standard error permit the construction of interval estimates with prescribed confidence that the interval includes the average result of all possible samples. The method of calculating standard errors and confidence intervals for the data in this product appears in the section called "Calculation of Standard Errors."

In addition to the variability that arises from the sampling procedures, both sample data and 100-percent data are subject to *nonsampling error*. Nonsampling error may be introduced during any of the various complex operations used to collect and process census data. For example, operations such as editing, reviewing, or handling questionnaires may introduce error into the data. A detailed discussion of the sources of nonsampling error is given in the section on "Nonsampling Error" in this chapter.

Nonsampling error may affect the data in two ways: errors that are introduced randomly will increase the variability of the data and, therefore, should be reflected in the standard error; errors that tend to be consistent in one direction will make both sample and 100-percent data biased in that direction. For example, if respondents consistently tend to underreport their incomes, then the resulting counts of households or families by income category will tend to be understated for the higher income categories and overstated for the lower income categories. Such biases are not reflected in the standard error.

Limitations of the Group Quarters Data

By definition, universes that include the total population include both the household population and the group quarters population. For example, the universe defined as the population 15 years and over includes all people 15 years and over in both households and group quarters.

In previous censuses and in Census 2000, allocation rates for demographic characteristics (such as age, sex, and race) of the group quarters population were similar to those for the total population. However, allocation rates for sample characteristics, such as school enrollment, educational attainment, income, and veteran status for the institutionalized and noninstitutionalized group quarters population have been substantially higher than those for the household population since at least the 1960 census. A review of the Census 2000 allocation rates for sample characteristics indicated that this trend continued.

Although allocation rates for sample characteristics are higher for the group quarters population, it is important to include the group quarters population in the total population universe. In most areas, the group quarters population represents a small proportion of the total population. As a result, the higher allocation rates associated with the group quarters population have minimal impact on the sample characteristics for the area of interest. In areas where the group quarters population represents a larger percentage of the total population, the Census Bureau cautions data users about the impact the higher allocation rates may have on the sample characteristics.

Calculation of Standard Errors

Totals and percentages. Tables A through C in this chapter contain the necessary information for calculating the standard errors of sample estimates in this data product. To calculate the standard error, it is necessary to know:

- The unadjusted standard error for the characteristic (given in Table A for estimated totals or Table B for estimated percentages) that would result under a simple random sample design of people, housing units, households, or families.
- The design factor for the particular characteristic estimated (given in Table C) based on the sample design and estimation techniques employed to produce long form data estimates.
- The number of people, housing units, households, or families in the publication area.
- The observed sampling rate.

The design factor is the ratio of the estimated standard error to the standard error of a simple random sample. The design factors reflect the effects of the actual sample design and the complex ratio estimation procedure used for Census 2000. Percent-in-sample values are provided in Summary File 3. The percent of the population in sample is given in P4, Percent of the Population in Sample. Percent-in-sample values for housing units are provided in H4, Percent of Housing Units in Sample by Occupancy Status. Thus, observed sampling rates for housing units are provided separately for occupied and vacant housing units. Data users should use information in H2, Unweighted Sample Housing Units by Occupancy Status, to determine the most prevalent type of housing unit in a specific geography (occupied or vacant), and use its corresponding percent-in-sample value from H4. As a convenience to data users, a percent-in-sample value for total housing units is available in the Census Bureau's PHC-2, *Summary Social, Economic, and Housing Characteristics* reports (see the Percent of Population and Housing Units in Sample tables). This percent-in-sample value combines occupied and vacant housing units to form a single percent-in-sample value for housing units.

Use the steps given below to calculate the standard error of an estimated total or percentage contained in this product. A percentage is defined here as a ratio of a numerator to a denominator where the numerator is a subset of the denominator. For example, the proportion of Black or African-American teachers is the ratio of Black or African-American teachers to all teachers.

1. Obtain the unadjusted standard error from Table A or B (or use the formula given below the table) for the estimated total or percentage, respectively.
2. Obtain the person or housing unit observed sampling rate (percent-in-sample) for the geographic area to which the estimate applies. Use the person observed sampling rate for population characteristics and the housing unit observed sampling rate for housing characteristics.

3. Use Table C to obtain the appropriate design factor, based on the characteristic (Employment status, School enrollment, etc.) and the range containing the percent-in-sample value defined in step 2. Multiply the unadjusted standard error by this design factor.

The unadjusted standard errors of zero estimates or of very small estimated totals or percentages will approach zero. This is also the case for very large percentages or estimated totals that are close to the size of the publication areas to which they correspond. Nevertheless, these estimated totals and percentages are still subject to sampling and nonsampling variability, and an estimated standard error of zero (or a very small standard error) is not appropriate. For estimated percentages that are less than 2 or greater than 98, use the unadjusted standard errors in Table B that appear in the "2 or 98" row. For an estimated total that is less than 50 or within 50 of the total size of the publication area, use an unadjusted standard error of 16.

Examples using Tables A and B are given in the section titled "Using Tables to Compute Standard Errors and Confidence Intervals."

Sums and differences. The standard errors estimated from Tables A and B are not directly applicable to sums of and differences between two sample estimates. To estimate the standard error of a sum or difference, the tables are to be used somewhat differently in the following three situations:

1. For the sum of or difference between a sample estimate and a 100-percent value, use the standard error of the sample estimate. The complete count value is not subject to sampling error.
2. For the sum of or difference between two sample estimates, the appropriate standard error is approximately the square root of the sum of the two individual standard errors squared; that is, for standard errors

$SE(\hat{X})$ and $SE(\hat{Y})$ of estimates $\hat{X}$ and $\hat{Y}$, respectively:

$$SE(\hat{X} + \hat{Y}) = SE(\hat{X} - \hat{Y}) = \sqrt{[SE(\hat{X})]^2 + [SE(\hat{Y})]^2}$$

   This method, however, will underestimate (overestimate) the standard error if the two items in a sum are highly positively (negatively) correlated or if the two items in a difference are highly negatively (positively) correlated. This method may also be used for the difference between (or sum of) sample estimates from two censuses or from a census sample and another survey. The standard error for estimates not based on the Census 2000 sample must be obtained from an appropriate source outside of this chapter.
3. For the differences between two estimates, one of which is a subclass of the other, use the tables directly where the calculated difference is the estimate of interest. For example, to determine the estimate of non-Black or African-American teachers, subtract the estimate of Black or African-American teachers from the estimate of total teachers. To determine the standard error of the estimate of non-Black or African-American teachers, apply the above formula directly.

Ratios. Frequently, the statistic of interest is the ratio of two variables, where the numerator is not a subset of the denominator. An example is the ratio of students to teachers in public elementary schools. (Note that this method cannot be used to compute a standard error for a sample mean.) The standard error of the ratio between two sample estimates is estimated as follows:

1. If the ratio is a proportion, then follow the procedure outlined for "Totals and percentages."
2. If the ratio is not a proportion, then approximate the standard error using the formula below.

$$SE\left(\frac{\hat{X}}{\hat{Y}}\right) = \left(\frac{\hat{X}}{\hat{Y}}\right)\sqrt{\frac{[SE(\hat{X})]^2}{\hat{X}^2} + \frac{[SE(\hat{Y})]^2}{\hat{Y}^2}}$$

Medians. The sampling variability of an estimated median depends on the form of the distribution and the size of its base. The reliability of an estimated median is approximated by constructing a confidence interval. Estimate the 68 percent confidence limits of a median based on sample data using the following procedure.

1. Obtain the appropriate (person or housing unit) observed sampling rate for the specific geographic area. Use this rate to locate the design factor for the characteristic of interest in Table C.

2. Obtain the frequency distribution for the selected variable. Cumulate these frequencies to yield the base.

3. Determine the standard error of the estimate of 50 percent from the distribution using the formula:

$$\text{SE}(50\text{ percent}) = \sqrt{\frac{5}{\text{base}} \times 50^2} \times \text{Design Factor}$$

4. Subtract from and add to 50 percent the standard error determined in step 3.

$$\text{p_lower} = 50 - \text{SE}\,(50\text{ percent})$$

$$\text{p_upper} = 50 + \text{SE}\,(50\text{ percent})$$

   Find the category in the distribution containing p_lower and the category in the distribution containing p_upper. If p_lower and p_upper fall in the same category, follow these steps:

   - Define A1 as the smallest value in that category.
   - Define A2 to be the smallest value in the next (higher) category.
   - Define C1 as the cumulative percent of units strictly less than A1.
   - Define C2 as the cumulative percent of units strictly less than A2.

     Use these values (A1, A2, C1, C2) in step 5 to obtain the Lower Bound and the Upper Bound.

     If p_lower and p_upper are in different categories, follow the steps above twice–once for each category. In effect, users will interpolate twice to obtain the Lower and Upper Bounds as follows:

   - First, for the category containing p_lower, define the values A1, A2, C1, and C2 as above. Use these values in step 5 to obtain the Lower Bound.
   - Second, for the category containing p_upper, define a new set of values for A1, A2, C1, and C2. Use these values in step 5 to obtain the Upper Bound.

5. Use the following formula and the values obtained in step 4 to form a confidence interval about the median:

$$\text{Bound} = \left[\frac{X - C1}{C2 - C1}\right] \times (A2 - A1) + A1$$

   where X = p_lower (p_upper) for the Lower Bound (Upper Bound).

6. Divide the difference between the two points determined in step 5 by two to obtain the estimated standard error of the median:

$$\text{SE(median)} = \frac{\text{Upper Bound} - \text{Lower Bound}}{2} = \frac{(\text{p_upper} - \text{p_lower})}{C2 - C1} \times \frac{A2 - A1}{2}$$

Means. A mean is defined here as the average quantity of some characteristic (other than the number of people, housing units, households, or families) per person, housing unit, household, or family. For example, a mean could be the average annual income of females age 25 to 34. The standard error of a mean can be approximated by the formula below. Because of the approximation used in developing this formula, the estimated standard error of the mean obtained from this formula will generally underestimate the true standard error.

The formula for estimating the standard error of a mean, $\bar{x}$, is

$$SE(\bar{x}) = \sqrt{\frac{5}{base} \times s^2} \times \text{Design Factor}$$

where s^2 is the estimated population variance of the characteristic and the base is the total number of units in the population. The population variance, s^2, may be estimated using data that has been grouped into intervals.

For this method, the range of values for the characteristic is divided into c intervals, where the lower and upper boundaries of interval j are L_j and U_j, respectively. Each person is placed into one of the c intervals such that the value of the characteristic is between L_j and U_j. The estimated population variance, s^2, is then given by:

$$s^2 = \sum_{j=1}^{c} p_j m_j^2 - (\bar{x})^2$$

where p_j is the estimated proportion of persons in interval j (based on weighted data) and m_j is the midpoint of the jth interval, calculated as:

$$m_j = \frac{L_j + U_j}{2}.$$

The most representative value of the characteristic in interval j is assumed to be the midpoint of the interval, m_j. If the cth interval is open-ended, i.e., no upper interval boundary exists, then an approximate value for m_c is

$$m_c = \left(\frac{3}{2}\right) L_c.$$

The estimated sample mean, $\bar{x}$, can be obtained using the following formula:

$$\bar{x} = \sum_{j=1}^{c} p_j m_j.$$

Confidence intervals. A sample estimate and its estimated standard error may be used to construct confidence intervals about the estimate. These intervals are ranges that will contain the average value of the estimated characteristic that results over all possible samples, with a known probability.

For example, if all possible samples that could result under the Census 2000 sample design were independently selected and surveyed under the same conditions, and if the estimate and its estimated standard error were calculated for each of these samples, then:

1. *68 percent confidence interval.* Approximately 68 percent of the intervals from one estimated standard error below the estimate to one estimated standard error above the estimate would contain the average result from all possible samples.

2. *90 percent confidence interval.* Approximately 90 percent of the intervals from 1.645 times the estimated standard error below the estimate to 1.645 times the estimated standard error above the estimate would contain the average result from all possible samples.

3. *95 percent confidence interval.* Approximately 95 percent of the intervals from two estimated standard errors below the estimate to two estimated standard errors above the estimate would contain the average result from all possible samples.

The average value of the estimated characteristic that could be derived from all possible samples either is or is not contained in any particular computed interval. Thus, the statement that the average value has a certain probability of falling between the limits of the calculated confidence interval cannot be made. Rather, one can say with a specified probability of confidence that the calculated confidence interval includes the average estimate from all possible samples (approximately the 100-percent value).

Confidence intervals also may be constructed for the ratio, sum of, or difference between two sample figures. First compute the ratio, sum, or difference. Next, obtain the standard error of the ratio, sum, or difference (using the formulas given earlier). Finally, form a confidence interval for this estimated ratio, sum, or difference as above. One can then say with specified confidence that this interval includes the ratio, sum, or difference that would have been obtained by averaging the results from all possible samples.

Calculating the confidence interval from the standard error. To calculate the lower and upper bounds of the 90 percent confidence interval around an estimate using the standard error, multiply the standard error by 1.645, then add and subtract the product from the estimate.

$$\text{Lower bound} = \text{Estimate} - (\text{Standard Error} \times 1.645)$$

$$\text{Upper bound} = \text{Estimate} + (\text{Standard Error} \times 1.645)$$

Limitations. Be careful when computing and interpreting confidence intervals. The estimated standard errors given in this chapter do not include all portions of the variability because of nonsampling error that may be present in the data. The standard errors reflect the effect of simple response variance, but not the effect of correlated errors introduced by enumerators, coders, or other field or processing personnel. Thus, the standard errors calculated represent a lower bound of the total error. As a result, confidence intervals formed using these estimated standard errors might not meet the stated levels of confidence (i.e., 68, 90, or 95 percent). Thus, be careful interpreting the data in this data product based on the estimated standard errors.

A standard sampling theory text should be helpful if the user needs more information about confidence intervals and nonsampling errors.

Zero or small estimates; very large estimates. The value of almost all Census 2000 characteristics is greater than or equal to zero by definition. The method given previously for calculating confidence intervals relies on large sample theory and may result in negative values for zero or small estimates, which are not admissible for most characteristics. In this case, the lower limit of the confidence interval is set to zero by default. A similar caution holds for estimates of totals that are close to the population total and for estimated proportions near one, where the upper limit of the confidence interval is set to its largest admissible value. In these situations, the level of confidence of the adjusted range of values is less than the prescribed confidence level.

Using Tables to Compute Standard Errors and Confidence Intervals

Example 1. Computing the standard error of a total. Suppose a particular data table shows that for City A 9,948 people out of all 15,888 people age 16 years and over were in the civilian labor force. The person observed sampling rate (percent-in-sample) in City A is 16.0 percent. The column in Table C that includes an observed sampling rate of 16.0 percent shows the design factor to be 1.1 for the population characteristic "Employment status."

The unadjusted standard error for the estimated total of 9,948 is computed using the formula given below Table A. Suppose that the total population of City A was 21,220. The formula for the unadjusted standard error, SE, is

$$\text{SE}(9{,}948) = \sqrt{5(9{,}948)\left(1 - \frac{9{,}948}{21{,}220}\right)}$$
$$= 163 \text{ people.}$$

The 5 in the above formula is based on a 1-in-6 sample and is derived from the inverse of the sampling rate minus one; i.e., 5 = 6 − 1. To find the standard error of the estimated 9,948 people 16 years and over who were in the civilian labor force, multiply the unadjusted standard error 163 by the design factor, 1.1, from Table C. This yields an estimated standard error of 179 for the total number of people 16 years and over in City A who were in the civilian labor force.

Example 2. Computing the standard error of a percentage. The estimated percent of people 16 years and over who were in the civilian labor force in City A is 62.6 percent (= 9,948 ÷

15,888). Using the formula below Table B, the unadjusted standard error is approximately

$$SE(62.6) = \sqrt{\left(\frac{5}{15{,}888}\right)(62.6)(100 - 62.6)}$$

$$= 0.86 \text{ percentage points.}$$

Again, the 5 in the above formula is based on a 1-in-6 sample and is derived from the inverse of the sampling rate minus one; i.e., 5 = 6 − 1. The standard error for the estimated 62.6 percent of people 16 years and over who were in the civilian labor force is 0.86 x 1.1 = 0.95 percentage points.

Note that standard errors of percentages derived in this manner are approximate. Calculations can be expressed to several decimal places, but doing so would indicate more precision in the data than is justifiable. Final results should contain no more than two decimal places when the estimated standard error is one percentage point (i.e., 1.00) or more.

Example 3. Computing a confidence interval. In Example 1, the adjusted standard error of the 9,948 people 16 years and over in City A in the civilian labor force was 179. Thus, a 90 percent confidence interval for this estimated total is:

$$[9{,}948 - 1.645(179)] \text{ to } [9{,}948 + 1.645\,(179)]$$
$$\text{or } 9{,}654 \text{ to } 10{,}242.$$

One can say, with about 90 percent confidence, that this interval includes the value that would have been obtained by averaging the results from all possible samples.

Example 4. Computing the standard error and confidence interval for the difference between two sample estimates. Suppose the number of people in City B age 16 years and over who were in the civilian labor force was 9,314 and the total number of people 16 years and over was 16,666. The population size of City B was 25,225, resulting in a person percent-in-sample of 15.7. The range that includes an observed sampling rate of 15.7 in Table C shows the design factor to be 1.1 for "Employment status." Using the formula below Table A and the appropriate design factor, the estimated standard error for the total number of people 16 years and over in City B who were in the civilian labor force is 188 (= 171 x 1.1). The estimated percentage of people 16 years and over who were in the civilian labor force is 55.9 percent. The unadjusted standard error determined using the formula provided at the bottom of Table B is 0.86 percentage points, and the approximate standard error of the percentage (55.9 percent) is 0.86 x 1.1 = 0.95 percentage points.

Suppose that one wished to obtain the standard error of the difference between City A and City B of the percentages of people who were 16 years and over and who were in the civilian labor force. The difference in the percentages for the two cities is:

$$62.6 - 55.9 = 6.7 \text{ percent.}$$

Using the above calculations and the adjusted standard error from Example 2:

$$SE\,(6.7) = \sqrt{[SE(62.6)]^2 + [SE(55.9)]^2} = \sqrt{(0.95)^2 + (0.95)^2}$$
$$= 1.34 \text{ percentage points.}$$

The 90 percent confidence interval for the difference is formed as before:

$$[6.70 - 1.645(1.34)] \text{ to } [6.70 + 1.645(1.34)]$$
$$\text{or } 4.50 \text{ to } 8.90.$$

One can say with 90 percent confidence that the interval includes the difference that would have been obtained by averaging the results from all possible samples.

Example 5. Computing the standard error and confidence interval for the ratio of two sample estimates. For reasonably large samples, ratio estimates are normally distributed, particularly for the census population. Therefore, if the standard error of a ratio estimate can be calculated, then a confidence interval can be formed about the ratio.

Suppose that one wished to obtain the standard error of the ratio of the estimate of people who were 16 years and over and who were in the civilian labor force in City A to the estimate of people who were 16 years and over and who were in the civilian labor force in City B. The ratio of the two estimates is:

$$\frac{9{,}948}{9{,}314} = 1.07$$

The standard error of this ratio is:

$$SE(1.07) = \left(\frac{9{,}948}{9{,}314}\right)\sqrt{\frac{(179)^2}{(9{,}948)^2} + \frac{(188)^2}{(9{,}314)^2}}$$

$$= 0.029.$$

Using the results above, the 90 percent confidence interval for this ratio would be:

$$[1.07 - 1.645(0.029)] \text{ to } [1.07 + 1.645(0.029)]$$

$$\text{or } 1.02 \text{ to } 1.12.$$

One can say with 90 percent confidence that the interval includes the ratio that would have been obtained by averaging the results from all possible samples.

Example 6. Computing the standard error and confidence interval of a median. The following example shows the steps for calculating an estimated standard error and confidence interval for the median housing value in City C.

1. The housing unit observed sampling rate in City C is 14.3. Suppose that the corresponding design factor in Table C for the housing characteristic "Value" is 1.2.

2. Obtain the frequency distribution for housing values in City C. The base is the sum of the frequencies (4,227).

Table 1. **Frequency Distribution and Cumulative Totals for Housing Value**

Housing value	Frequency	Cumulative sum	Cumulative percent
Less than $50,000	1,548	1,548	36.62
$50,000 to $99,999	820	2,368	56.02
$100,000 to $149,999	752	3,120	73.81
$150,000 to $199,999	524	3,644	86.21
$200,000 to $299,999	300	3,944	93.30
$300,000 to $499,999	248	4,192	99.17
$500,000 or more	35	4,227	100.00

3. Determine the standard error of the estimate of 50 percent from the distribution:

$$SE(50 \text{ percent}) = \sqrt{\frac{5}{4{,}227} \times 50^2 \times 1.2}$$

$$= 2.06$$

4. Calculate a confidence interval with bounds:

$$p_lower = 50 - 2.06 = 47.94$$

$$p_upper = 50 + 2.06 = 52.06$$

From the given distribution, the category with the cumulative percent first exceeding 47.94 percent is $50,000 to $99,999. Therefore, A1 = $50,000. C1 is the cumulative percent of housing units with value less than $50,000. As a result, C1 = 36.62 percent.

The category with the cumulative percent that first exceeds 52.06 percent is also $50,000 to $99,999. A2 is the smallest value in the next (higher) category, resulting in A2 = $100,000. C2 is the cumulative percent of housing units with value less than $100,000. Thus, C2 = 56.02 percent.

5. Given the values obtained in earlier steps, calculate the Lower and Upper Bounds of the confidence interval about the median:

$$\text{Lower Bound} = \left[\frac{47.94 - 36.62}{56.02 - 36.62}\right] \text{x } (\$100{,}000 - \$50{,}000) + \$50{,}000$$

$$\text{Upper Bound} = \left[\frac{52.06 - 36.62}{56.02 - 36.62}\right] \text{x } (\$100{,}000 - \$50{,}000) + \$50{,}000$$

The confidence interval is $79,175 to $89,794.

6. The estimated standard error of the median is

$$\text{SE(median)} = \frac{\$89{,}794 - \$79{,}175}{2} = \$5{,}310$$

Example 7. Computing the standard error of a mean. This example shows the steps for calculating the standard error for the average commuting time in City D. The frequency distribution is given in Table 2.

Table 2. **Frequency Distribution for Travel Time to Work**

Travel time to work	Frequency
Did not work at home	776,619
Less than 5 minutes	14,602
5 to 9 minutes	69,066
10 to 14 minutes	107,161
15 to 19 minutes	138,187
20 to 24 minutes	139,726
25 to 29 minutes	52,879
30 to 34 minutes	120,636
35 to 39 minutes	19,751
40 to 44 minutes	25,791
45 to 59 minutes	50,322
60 to 89 minutes	29,178
90 or more minutes	9,320
Worked at home	19,986

1. Cumulating the frequencies over the 12 categories for those who commuted to work (i.e., Did not work at home) yields the population count (base) of 776,619 workers age 16 years and over.

2. Find the midpoint m_j for each of the 12 categories. Multiply each category's proportion p_j by the square of the midpoint and sum this product over all categories.

   For example, the midpoint of category 1 "Less than 5 minutes" is

$$m_1 = \frac{0 + 5}{2} = 2.5 \text{ minutes}$$

   while the midpoint of the 12th category "90 or more minutes" is

$$m_{12} = \left(\frac{3}{2}\right) 90 = 135 \text{ minutes.}$$

   The proportion of units in the first category, p_1, is

$$p_1 = \frac{14{,}602}{776{,}619} = 0.019.$$

Necessary products for the standard error calculation are given in Table 3 along with totals.

Table 3. **Calculations for Travel Time to Work**

Travel time to work	p_j	m_j	$p_j m_j^2$	$p_j m_j$
Did not work at home:				
Less than 5 minutes	0.019	2.5	0.119	0.048
5 to 9 minutes	0.089	7	4.361	0.623
10 to 14 minutes	0.138	12	19.872	1.656
15 to 19 minutes	0.178	17	51.442	3.026
20 to 24 minutes	0.180	22	87.120	3.960
25 to 29 minutes	0.068	27	49.572	1.836
30 to 34 minutes	0.155	32	158.720	4.960
35 to 39 minutes	0.025	37	34.225	0.925
40 to 44 minutes	0.033	42	58.212	1.386
45 to 59 minutes	0.065	52	175.760	3.380
60 to 89 minutes	0.038	74.5	210.910	2.831
90 or more minutes	0.012	135	218.700	1.620
		Total	1069.013	26.251

3. To estimate the mean commuting time for people in City D, multiply each category's proportion by its midpoint and sum over all categories in the universe. Table 3 shows an estimated mean travel time to work, $\bar{x}$, of 26 minutes.
4. Calculate the estimated population variance.

$$s^2 = 1069.013 - (26)^2$$

$$= 393.013$$

5. In City D, the person observed sampling rate is 13.1 percent. Suppose the design factor for "Travel time to work" in City D, given in the "Less than 15 percent" percent-in-sample column of Table C, is 1.4. Use this information and the results from steps 1 through 4 to calculate an estimated standard error for the mean as:

$$SE(\bar{x}) = \sqrt{\frac{5}{776{,}619} \times 393.013 \times 1.4}$$

$$= 0.07 \text{ minutes.}$$

ESTIMATION PROCEDURE

The estimates that appear in this product were obtained from an iterative ratio estimation procedure (iterative proportional fitting) resulting in the assignment of a weight to each sample person or housing unit record. For any given tabulation area, a characteristic total was estimated by summing the weights assigned to the people or housing units possessing the characteristic in the tabulation area. Estimates of family or household characteristics were based on the weight assigned to the family member designated as householder. Each sample person or housing unit record was assigned exactly one weight to be used to produce estimates of all characteristics. For example, if the weight given to a sample person or housing unit had the value 6, all characteristics of that person or housing unit would be tabulated with a weight of 6. The estimation procedure, however, did assign weights varying from person to person or housing unit to housing unit.

The estimation procedure used to assign the weights was performed in geographically defined *weighting areas.* Generally, weighting areas were formed of contiguous geographic units within counties. Weighting areas were required to have a minimum sample of 400 people. Also, weighting areas never crossed state or county boundaries. In small counties with a sample count below 400 people, the minimum sample size condition was relaxed to permit the entire county to become a weighting area.

People

Within a weighting area, the long form sample was ratio-adjusted to equal the 100-percent totals for certain data groups. There were four stages of ratio adjustment for people. The first stage used 21 household-type groups. The second stage used three groups with the following sampling rates: 1-in-2, 1-in-4, and less than 1-in-4. The third stage used the dichotomy householders/nonhouseholders and the fourth stage used 312 aggregate age-sex-race-Hispanic origin groups. The stages were defined as follows:

People

Stage I: Type of Household

Group	Family with own children under 18: Number of people in housing unit
1	2
2	3
3	4
4	5
5	6-7
6	8 or more
	Family without own children under 18:
7-12	2 through 8 or more
	All other housing units:
13	1
14-19	2 through 8 or more
20	People in group quarters
21	Service Based Enumerations

Stage II: Sampling Type

Group	
1	1-in-2
2	1-in-4
3	1-in-6 or 1-in-8

Stage III: Householder Status

Group	
1	Householder
2	Nonhouseholder

People—Con.

Stage IV: Age/Sex/Race/Hispanic origin

Group	People of Hispanic origin: Black or African American: Male: Age
1	0-4
2	5-14
3	15-17
4	18-19
5	20-24
6	25-29
7	30-34
8	35-44
9	45-49
10	50-54
11	55-64
12	65-74
13	75+
14-26	Female: Same age categories as 1-13
27-52	American Indian or Alaska Native: Same gender and age categories as 1-26
53-78	Asian: Same gender and age categories as 1-26
79-104	Native Hawaiian or Pacific Islander: Same gender and age categories as 1-26
105-130	White: Same gender and age categories as 1-26
131-156	Some Other Race: Same gender and age categories as 1-26
157-312	People not of Hispanic origin: Same race, gender, and age categories as 1-156

NOTE: Multiple race people were included in one of the six race groups for estimation purposes only. Subsequent tabulations were based on the full set of responses to the race item.

The ratio estimation procedure for people was conducted within a weighting area in four stages as follows:

Stage I.

1. Assign an initial weight to each sample person record approximately equal to the inverse of the observed sampling rate for the weighting area.
2. Prior to iterative proportional fitting, combine categories in each of the four estimation stages, if necessary, to increase the reliability of the ratio estimation procedure. For each stage, any group that did not meet certain criteria for the unweighted sample count or for the ratio of the 100-percent to the initially weighted sample count was combined with another group in the same stage according to a specified collapsing pattern. There was an additional criterion concerning the number of complete count people in each race/Hispanic origin category in the second estimation stage.
3. The initial weights underwent four stages of ratio adjustment applying the grouping procedures described above. At the first stage, the ratio of the complete census count to the sum of the initial weights for each sample person was computed for each Stage I group. The initial weight assigned to each person in a group was then multiplied by the Stage I group ratio to produce an adjusted weight.

Stage II. The Stage I adjusted weights were again adjusted by the ratio of the complete census count to the sum of the Stage I weights for sample people in each Stage II group.

Stage III. The Stage II weights were adjusted by the ratio of the complete census count to the sum of the Stage II weights for sample people in each Stage III group.

Stage IV. The Stage III weights were adjusted by the ratio of the complete census count to the sum of the Stage III weights for sample people in each Stage IV group.

The four stages of ratio adjustment were repeated in the order given above until the predefined stopping criteria were met. The weights obtained from the final iteration of Stage IV were assigned to the sample person records. However, to avoid complications in rounding for tabulated data, only whole number weights were assigned. For example, if the final weight of the people in a particular group was 7.25, then 1/4 of the sample people in this group were randomly assigned a weight of 8, while the remaining 3/4 received a weight of 7.

Housing Units

The ratio estimation procedure for housing units was essentially the same as that for people, except that vacant housing units were treated separately. The occupied housing unit ratio estimation procedure was done in three stages. The first stage for occupied housing units used 19 household type groups while the second stage used three sampling type groups. The third stage used 24 race-Hispanic origin-tenure groups. The vacant housing unit ratio estimation procedure was done in a single stage with three groups. The stages for ratio estimation for housing units were as follows:

Occupied Housing Units

Stage I: Type of Household

Group	Family with own children under 18: Number of people in housing unit
1	2
2	3
3	4
4	5
5	6-7
6	8 or more
	Family without own children under 18:
7-12	2 through 8 or more
	All other housing units:
13	1
14-19	2 through 8 or more

Stage II: Sampling Type

Group	
1	1-in-2
2	1-in-4
3	1-in-6 or 1-in-8

Occupied Housing Units—Con.

Stage III: Race and Hispanic Origin of Householder/Tenure

Group	Owner: Hispanic origin:
1	Black or African American
2	American Indian or Alaska Native
3	Asian
4	Native Hawaiian or Pacific Islander
5	White
6	Some Other Race
7-12	Owner: Not of Hispanic origin: Same race categories as 1-6
13-24	Renter: Same Hispanic origin and race categories as 1-12

Vacant Housing Units

Group	
1	Vacant for rent
2	Vacant for sale
3	Other vacant

The estimates produced by this estimation procedure realize some of the gains in sampling efficiency that would have resulted if the population had been stratified into the ratio-estimation groups before sampling and if the sampling rate had been applied independently to each group. The net effect is a reduction in both the standard error and the possible bias of most estimated characteristics to levels below what would have resulted from simply using the initial, unadjusted weight. A by-product of this estimation procedure is that the estimates from the sample will, for the most part, be consistent with the complete count figures for the population and housing unit groups used in the estimation procedure.

CONSISTENCY WITH COMPLETE COUNTS

As described earlier, Census 2000 long form data were collected on a sample basis. Cities and incorporated places were used to determine sampling rates to support estimates for these areas. As a result, each city, incorporated place, school district, and county had addresses selected in the long form sample.

To produce estimates from the long form data, weighting was performed at the weighting area level. In forming weighting areas, trade-offs between reliability, consistency of the estimates, and complexity of the implementation were considered. The decision was made to form weighting areas consisting of small geographic areas with at least 400 sample persons (or about 200 or more completed long forms) that do not cross county boundaries. No other boundary constraints were imposed. Thus, total population estimates from the long form data will agree with census counts reported in SF 1 and SF 2 for the weighting area, county, and other higher geographic areas obtained by combining either weighting areas or counties. Differences between long form estimates of characteristics in the SF 3 and their corresponding values in the SF 1 or SF 2 are particularly noticeable for small places, tracts, and block groups. Examples of these characteristics are the total number of people, the number of people reporting specific racial categories, and the number of housing units. The official values for items reported on the short form come from SF 1 and SF 2.

Because the weighting areas were formed at a smaller geographic level, any differential nonresponse to long form questionnaires by demographic groups or geographical areas included in a weighting area may introduce differences in complete counts (SF 1 and SF 2) and the SF 3 total population estimates. Also, an insufficient number of sample cases in the weighting matrix cells could lead to differences in SF 1, SF 2, and SF 3 population totals. Thus, differences between the census and SF 3 counts are typical and expected.

In 1990, separate tabulations were not prepared for small areas below a certain size. In contrast, Census 2000 tabulations are being prepared for all areas to maximize data availability. This approach may lead to a greater number of anomalous results than what may have been observed with tabulations released from the 1990 census. A similar phenomenon occurred in the 1990 census when weighting areas respected city and place boundaries. Census counts differed from the long form data estimates in small places. As expected, these differences were sometimes large.

The SF 1 tables provide the official census count of the number of people in an area. The SF 3 tables provide estimates of the proportion of people with specific characteristics, such as occupation, disability, or educational attainment. The total number of people in the SF 3 table is provided for use as the denominator, or base, for these proportions. Estimates in the SF 3 tables give the best estimates of the proportion of people with a particular characteristic, but the census count is the official count of how many people are in the area.

The SF 1 gives exact numbers even for very small groups and areas; whereas, SF 3 gives estimates for small groups and areas, such as tracts and small places, that are less exact. The goal of SF 3 is to identify large differences among areas or large changes over time. Estimates for small areas and small population groups often exhibit large changes from one census to the next, so having the capability to measure them is worthwhile.

NONSAMPLING ERROR

In any large-scale statistical operation, such as Census 2000, human and processing errors occur. These errors are commonly referred to as nonsampling errors. Such errors include: not enumerating every household or every person in the population, failing to obtain all required information from the respondents, obtaining incorrect or inconsistent information, and recording information incorrectly. In addition, errors can occur during the field review of the enumerators' work, during clerical handling of the census questionnaires, or during the electronic processing of the questionnaires.

While it is impossible to completely eliminate nonsampling error from an operation as large and complex as the decennial census, the Census Bureau attempts to control the sources of such error during the data collection and processing operations. The primary sources of nonsampling error and the programs instituted to control this error in Census 2000 are described below. The success of these programs, however, was contingent upon how well the instructions actually were carried out during the census. As part of the Census 2000 evaluation program, both the effects of these programs and the amount of error remaining after their application will be evaluated.

Types of Nonsampling Error

Nonresponse. Nonresponse to particular questions on the census questionnaire or the failure to obtain any information for a housing unit allows for the introduction of bias into the data because the characteristics of the nonrespondents have not been observed and may differ from those reported by respondents. As a result, any imputation procedure using respondent data may not completely reflect these differences either at the elemental level (individual person or housing unit) or on average. As part of the data processing, people and/or housing units for which sample data were not collected may have their data imputed to ensure a sufficient number of sample people/housing units in a given area. As a result, the imputation rates for some small geographic areas, such as tracts, are very high. The Census Bureau cautions data users about the impact the higher imputation rates may have on the sample characteristics. Some protection against the introduction of large biases is afforded by minimizing nonresponse. Characteristics for the nonresponses were imputed by using reported data for a person or housing unit with similar characteristics.

Respondent and enumerator error. The person answering the mail questionnaire for a household or responding to the questions posed by an enumerator could serve as a source of error, although the question wording was extensively tested in several experimental studies prior to the census. The mail respondent may overlook or misunderstand a question, or answer a question in a way that cannot be interpreted correctly by the data capture system. Also, the enumerator may:

misinterpret or otherwise incorrectly record information given by a respondent, fail to collect some of the information for a person or household, or collect data for households that were not designated as part of the sample. Enumerators were monitored carefully to minimize these types of field enumeration problems. Field staff was prepared for their tasks by using standardized training packages that included hands-on experience with census materials. A sample of the households interviewed by each enumerator was reinterviewed to control for the possibility of fabricated data being submitted by enumerators.

Processing error. The many phases involved in processing the census data represent potential sources for the introduction of nonsampling error. The processing of the census questionnaires completed by enumerators included field review by the crew leader, check-in, and transmittal of completed questionnaires. No field reviews were done on the mail return questionnaires. Error may also be introduced by the misinterpretation of data by the data capture system, or the failure to capture all the information that the respondents or enumerators provided on the forms. Write-in entries go through coding operations, which may also be a source of processing error in the data. Many of the various field, coding, and computer operations undergo a number of quality control checks to help ensure their accurate application.

Reduction of Nonsampling Error

A number of techniques were implemented during the census planning and development stages to reduce various types of nonsampling errors. Quality assurance methods were used throughout the data collection and processing phases of the census to improve the quality of the data. In addition, the Census Bureau implemented a reinterview program to minimize errors in the data-collection phase for enumerator-filled questionnaires.

Several initiatives were implemented during Census 2000 to minimize the undercoverage of population and housing units and to reduce costs. These programs were developed based on experience from the 1990 decennial census and results from the Census 2000 testing cycle. They include:

- Be Counted questionnaires – unaddressed forms requesting all short form data and a few additional items – were available in public locations for people who believed they were not otherwise counted.
- An introductory letter was sent to all Mailout/Mailback addresses and many addresses in Update/Leave areas prior to the mailing of the census form. A reminder postcard was also sent to these addresses.
- Forms in Spanish and other languages were mailed to those who requested them by returning the introductory letter.
- A well-publicized, toll-free telephone number was available to answer questions about the census forms. Responses from people in households who received a short form could be taken over the telephone.
- Under the Local Update of Census Addresses (LUCA) program, local officials had the opportunity to address specific concerns about the accuracy and completeness of the Master Address File before mailings began.

Resolving Multiple Responses

There were multiple modes of response for Census 2000. Because there were various ways people could initiate their enumeration in the census, and the fact that some people would be enumerated during field followup, it was very likely that some people could be enumerated more than once. A special computer process was implemented to control this type of nonsampling error by resolving situations where more than one form was received from a particular housing unit, as designated by its identification (ID). The process consisted of several steps. IDs that had more

than one viable return were analyzed. Within each of these IDs, the person records on each return were compared with person records on the other return(s). People included on two or more different returns were marked as such, and only one of the person records was used in the creation of the household roster.

EDITING OF UNACCEPTABLE DATA

The objective of the processing operation was to produce a set of data that describes the population as accurately and clearly as possible. In a major change from past practice, the information on Census 2000 questionnaires generally was not edited for consistency, completeness, or acceptability during field data collection or data capture operations. Census crew leaders and local office clerks reviewed enumerator-filled questionnaires for adherence to specified procedures. Mail return questionnaires were not subjected to clerical review and households were not contacted, as in previous censuses, to collect data that were missing from census returns.

Most census questionnaires received by mail from respondents as well as those filled by enumerators were processed through a new contractor-built image scanning system that used optical mark and character recognition to convert the responses into computer files. The optical character recognition, or OCR, process used several pattern and context checks to estimate accuracy thresholds for each write-in field. The system also used "soft edits" on most interpreted numeric write-in responses to decide whether the field values read by the machine interpretation were acceptable. If the value read had a lower than acceptable accuracy threshold or was outside the soft edit range, the image of the item was displayed to a keyer who then entered the response.

To control the possible creation of erroneous people from questionnaires containing stray marks or completed incorrectly, the data capture system included an edit for the number of people indicated on each mail return and enumerator-filled questionnaire. If the edit failed, the questionnaire image was reviewed at a workstation by an operator. The operator identified erroneous person records and corrected OCR interpretation errors in the population count field.

At Census Bureau headquarters, the mail response data records were subjected to a computer edit that identified households exhibiting a possible coverage problem and those with more than six household members – the maximum number of people who could be enumerated on a mail questionnaire. Attempts were made to contact these households on the telephone to correct the count inconsistency and to collect census data for those people for whom there was no room on the questionnaire.

Incomplete or inconsistent information on the questionnaire data records was assigned acceptable values using *imputation* procedures during the final automated edit of the collected data. As in previous censuses, the general procedure for changing unacceptable entries was to assign an entry for a person that was consistent with entries for people with similar characteristics. Assigning acceptable codes in place of blanks or unacceptable entries enhances the usefulness of the data.

Another way in which corrections were made during the computer editing process was *substitution.* Substitution assigned a full set of characteristics for people in a household. If there was an indication that a household was occupied by a specified number of people but the questionnaire contained no information for people within the household, or the occupants were not listed on the questionnaire, the Census Bureau selected a previously accepted household of the same size and substituted its full set of characteristics for this household.

Table A. **Unadjusted Standard Error for Estimated Totals**

[Based on a 1-in-6 simple random sample]

Estimated total[1]	Size of publication area[2]													
	500	1,000	2,500	5,000	10,000	25,000	50,000	100,000	250,000	500,000	1,000,000	5,000,000	10,000,000	25,000,000
50	15	15	16	16	16	16	16	16	16	16	16	16	16	16
100	20	21	22	22	22	22	22	22	22	22	22	22	22	22
250	25	31	34	34	35	35	35	35	35	35	35	35	35	35
500	-	35	45	47	49	49	50	50	50	50	50	50	50	50
1,000	-	-	55	63	67	69	70	70	71	71	71	71	71	71
2,500	-	-	-	79	97	106	109	110	111	112	112	112	112	112
5,000	-	-	-	-	112	141	150	154	157	157	158	158	158	158
10,000	-	-	-	-	-	173	200	212	219	221	222	223	223	224
15,000	-	-	-	-	-	173	229	252	266	270	272	273	274	274
25,000	-	-	-	-	-	-	250	306	335	345	349	353	353	353
75,000	-	-	-	-	-	-	-	306	512	565	589	608	610	611
100,000	-	-	-	-	-	-	-	-	548	632	671	700	704	706
250,000	-	-	-	-	-	-	-	-	-	791	968	1090	1104	1112
500,000	-	-	-	-	-	-	-	-	-	-	1118	1500	1541	1565
1,000,000	-	-	-	-	-	- -	-	-	-	-	-	2000	2121	2191
5,000,000	-	-	-	-	-	-	-	-	-	-	-	-	3536	4472
10,000,000	-	-	-	-	-	-	-	-	-	-	-	-	-	5477

[1]For estimated totals larger than 10,000,000, the standard error is somewhat larger than the table values. Use the formula given below to calculate the standard error.

$$SE(\hat{Y}) = \sqrt{5\hat{Y}\left(1 - \frac{\hat{Y}}{N}\right)}$$

N = Size of publication area

$\hat{Y}$ = Estimate of characteristic total

The 5 in the above equation is based on a 1-in-6 sample and is derived from the inverse of the sampling rate minus one, i.e., 5 = 6 – 1.

[2]The total count of people, housing units, households, or families in the area if the estimated total is a person, housing unit, household, or family characteristic, respectively.

Table B. **Unadjusted Standard Error in Percentage Points for Estimated Percentages**

[Based on a 1-in-6 simple random sample]

Estimated percentage	Base of estimated percentage[1]												
	500	750	1,000	1,500	2,500	5,000	7,500	10,000	25,000	50,000	100,000	250,000	500,000
2 or 98	1.4	1.1	1.0	0.8	0.6	0.4	0.4	0.3	0.2	0.1	0.1	0.1	0.0
5 or 95	2.2	1.8	1.5	1.3	1.0	0.7	0.6	0.5	0.3	0.2	0.2	0.1	0.1
10 or 90	3.0	2.4	2.1	1.7	1.3	0.9	0.8	0.7	0.4	0.3	0.2	0.1	0.1
15 or 85	3.6	2.9	2.5	2.1	1.6	1.1	0.9	0.8	0.5	0.4	0.3	0.2	0.1
20 or 80	4.0	3.3	2.8	2.3	1.8	1.3	1.0	0.9	0.6	0.4	0.3	0.2	0.1
25 or 75	4.3	3.5	3.1	2.5	1.9	1.4	1.1	1.0	0.6	0.4	0.3	0.2	0.1
30 or 70	4.6	3.7	3.2	2.6	2.0	1.4	1.2	1.0	0.6	0.5	0.3	0.2	0.1
35 or 65	4.8	3.9	3.4	2.8	2.1	1.5	1.2	1.1	0.7	0.5	0.3	0.2	0.2
50	5.0	4.1	3.5	2.9	2.2	1.6	1.3	1.1	0.7	0.5	0.4	0.2	0.2

[1]For a percentage and/or base of percentage not shown in the table, use the formula given below to calculate the standard error. Use this table only for proportions; that is, where the numerator is a subset of the denominator.

$$SE(\hat{p}) = \sqrt{\left(\frac{5}{B}\right)\hat{p}(100 - \hat{p})}$$

B = Base of estimated percentage

$\hat{p}$ = Estimated percentage

The 5 in the above equation is based on a 1-in-6 sample and is derived from the inverse of the sampling rate minus one, i.e., 5 = 6 – 1.

Table C. **Standard Error Design Factors—Colorado**

[Percent of people or housing units in sample]

Characteristic	Less than 15 percent	15 percent to less than 25 percent	25 percent to less than 35 percent	35 percent or more
POPULATION				
Age	1.3	1.1	0.9	0.6
Sex	1.2	1.1	0.8	0.6
Race	2.1	1.8	1.2	0.9
Hispanic or Latino	2.1	1.8	1.3	0.9
Marital status	1.1	0.9	0.7	0.5
Household type and relationship	1.1	1.0	0.7	0.5
Disabled and employment disability	1.3	1.1	0.9	0.6
Ancestry	1.8	1.5	1.2	0.8
Place of birth	1.5	1.3	1.0	0.7
Citizenship status	1.6	1.4	1.1	0.7
Residence in 1995	1.9	1.7	1.3	0.9
Year of entry	1.7	1.5	1.0	0.7
Language spoken at home and ability to speak English	1.5	1.3	1.0	0.7
Educational attainment	1.2	1.0	0.8	0.6
School enrollment	1.4	1.2	1.0	0.7
Type of residence (urban/rural)	1.7	1.4	1.5	1.0
Household type	1.1	1.0	0.7	0.5
Family type	2.1	1.8	1.4	1.0
Subfamily type and presence of children	1.3	1.1	0.8	0.6
Grandparent status and responsibility for grandchild	1.4	1.2	1.0	0.7
Employment status	1.2	1.0	0.8	0.5
Industry	1.3	1.1	0.9	0.6
Occupation	1.3	1.1	0.8	0.6
Class of worker	1.3	1.2	0.9	0.6
Usual hours worked per week and weeks worked in 1999	1.2	1.0	0.8	0.5
Number of workers in family in 1999	1.3	1.1	0.8	0.6
Place of work	1.3	1.1	0.9	0.6
Means of transportation to work	1.3	1.2	0.9	0.6
Travel time to work	1.3	1.1	0.9	0.6
Time leaving home to go to work	1.3	1.1	0.9	0.6
Private vehicle occupancy	1.3	1.2	0.9	0.6
Type of income in 1999	1.5	1.2	0.9	0.6
Household income in 1999	1.3	1.1	0.8	0.6
Family income in 1999	1.2	1.1	0.8	0.6
Poverty status in 1999 (persons)	1.5	1.3	1.0	0.7
Poverty status in 1999 (families)	1.2	1.1	0.8	0.6
Military service and veteran status	1.1	1.0	0.8	0.5
HOUSING				
Age of householder	1.2	1.0	0.8	0.6
Race of householder	1.1	1.0	0.8	0.6
Hispanic or Latino householder	1.1	1.0	0.8	0.6
Type of residence (urban/rural)	0.8	0.6	0.7	0.5
Units in structure	1.0	0.8	0.7	0.5
Tenure	1.1	1.0	0.8	0.6
Occupancy status	1.3	1.0	0.8	0.6
Value	1.1	1.0	0.7	0.5
Gross rent	1.2	1.0	0.8	0.5
Household income in 1999	1.2	1.0	0.8	0.5
Year structure built	1.2	1.0	0.8	0.5
Rooms, bedrooms	1.2	1.0	0.8	0.6
Kitchen facilities	1.0	0.8	0.8	0.5
Plumbing facilities	1.1	1.0	0.8	0.5
House heating fuel	1.2	1.0	0.7	0.5
Telephone service available	1.1	0.9	0.8	0.6
Vehicles available	1.2	1.0	0.8	0.6
Year householder moved into unit	1.2	1.0	0.8	0.6
Mortgage status and monthly mortgage costs	1.2	1.0	0.7	0.5
Mortgage status and selected monthly owner costs	1.2	1.0	0.7	0.5
Gross rent as a percentage of household income in 1999	1.3	1.1	0.8	0.5
Household income in 1999 by selected monthly owner costs as a percentage of income in 1999	1.2	1.0	0.7	0.5