

decibels above average natural ambient sound levels, the NPS learned that such persons could potentially hear aircraft as much as 100% of the time at levels lower than that threshold. The NPS considers this standard to be inappropriate for the whole park.

The technicians identified aircraft noise at A-weighted levels of 8–12 decibels below the average A-weighted natural ambient sound levels, depending upon aircraft type. Therefore, the threshold for Zone Two is set at 8 decibels below the average ambient sound levels, a threshold which reflects the point at which aviation noise can be heard (i.e., audible) by ground visitors seeking to experience the natural and cultural soundscapes of national parks.

The legislative history of Public Law 100–91 confirms that the purpose of

flight-free zones is to provide a location where visitors can experience the park essentially free from aircraft sound intrusions. The aerial extent of these zones will also be adequate to ensure that sound from aircraft flying adjacent is not detectable from most locations within the zones. It is within these flight-free zones that substantial restoration of natural quiet is expected to be achieved.



NPS considers that adoption of these changes to its noise evaluation methodology for GCNP will result in more accurate and realistic means to evaluate the substantial restoration of natural quiet in GCNP consistent with the NPS Report to Congress. The Report defined the substantial restoration of natural quiet using a noise evaluation

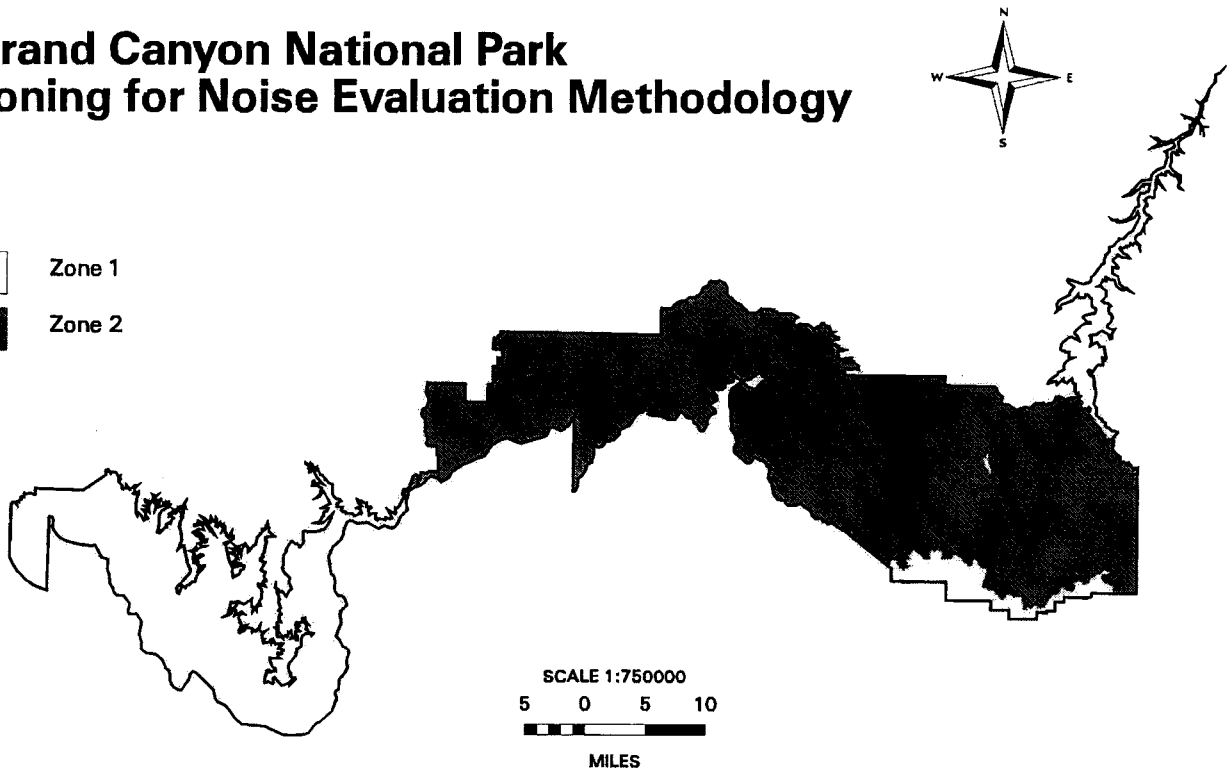
standard based upon the sound level at which a person with normal hearing can hear aircraft noise.

The NPS and the FAA will use this refined methodology in future evaluations of the substantial restoration of natural quiet at GCNP, unless science or public planning processes provides better approaches. These refinements of the evaluation methodology may make more challenging the efforts to achieve the substantial restoration of natural quiet in GCNP. However, the use of the two noise thresholds and two geographic zones will better achieve the preservation of the GCNP resources and visitor experiences the NPS is charged to protect.

Jaqueline Lowie,
Deputy Director.

Grand Canyon National Park Zoning for Noise Evaluation Methodology

-  Zone 1
-  Zone 2



[FR Doc. 99–1685 Filed 1–25–99; 8:45 am]
BILLING CODE 4310–70–P

DEPARTMENT OF THE INTERIOR

National Park Service

National Register of Historic Places; Notification of Pending Nominations

Nominations for the following properties being considered for listing in the National Register were received

by the National Park Service before January 16, 1999. Pursuant to § 60.13 of 36 CFR Part 60 written comments concerning the significance of these properties under the National Register criteria for evaluation may be forwarded to the National Register, National Park Service, 1849 C St. NW, NC400, Washington, DC 20240. Written

comments should be submitted by February 10, 1999.

Carol D. Shull,
Keeper of the National Register.

ALABAMA

Autauga County

Bell House, 550 Upper Kingston Rd.,
Prattville, 99000150

Clarke County

Thomasville Historic District (Clark County
MRA), Roughly bounded by AL 43, 1145

W. Front St., Wilson St., and 818 W. Third St., Thomasville, 99000151

Jefferson County

Roebuck Springs Historic District, Roughly off of Blountsville City Rd., Birmingham, 99000149

Morgan County

New Decatur—Albany Historic District (Boundary Increase), 136 First Ave. NE, Decatur, 99000148

ARKANSAS

Hot Spring County, Pine Bluff Street Historic District, Pine Bluff St., roughly from Bois D'Arc to McNeal St., Malvern, 99000154

Independence County

Hulsey Bend School, Freeze Bend Rd., 0.7 mi. E of jct of AR 122 and AR 14, Oil Trough vicinity, 99000153

Lincoln County

Star City Commercial Historic District (Civil War Commemorative Sculpture MPS), Roughly along Jefferson and Bradley Sts., Star City, 99000152

Miller County

Wadley, J.K., House, 618 Pecan St., Texarkana vicinity, 99000155

Sharp County

Graham, Fred House (Hardy, Arkansas MPS), US 62, W of jct. with Springwood Rd., Hardy, 99000157

Tucker, Carrie, House (Hardy, Arkansas MPS), US 62/63, E of jct. with Echo Ln., Hardy, 99000156

CALIFORNIA

San Diego County

Georgia Stree Bridge—Caltrans Bridge, Georgia St. and University Ave., bet. Florida St. and Park Blvd., San Diego, 99000158

FLORIDA

Volusia County

Daytona Beach Bandshell and Oceanfront Park Complex (Daytona Beach MPS), Ocean Ave., N of jct. of Main St. and Atlantic, Daytona Beach, 99000159

GEORGIA

Emanuel County

First Methodist Episcopal Church, Jct. of Third Ave. and Third St., Stillmore, 99000160

Fulton County

Midtown Historic District, Roughly bounded by 10th St., Ponce de Leon Ave., Piedmont Ave., and Lakeview Ave., Atlanta, 99000161

ILLINOIS

Cook County

Building at 900 West Lake Street, 900 W. Lake St., Chicago, 99000163

Lakewood Balmoral Historic District, Bounded by Magnolia, Wayne, Foster, and Bryn Mawr Aves., Chicago, 99000162

Kane County

Country Tea Room, 14N630 IL 25, East Dundee vicinity, 99000164

Montgomery County

Litchfield Public Library (Illinois Carnegie Libraries MPS), 400 N. State St., Litchfield, 99000165

INDIANA

St. Joseph County

Bergan, W.N.—J.C. Lauber Co. Building (East Bank MPS), 502–504 E. La Salle St., South Bend, 9900180

East Washington Street Historic District (East Bank MPS), Roughly between E. Colfax and E. Washington Sts., and St. Louis Ave. and Eddy St., South Bend, 99000182

Egan, Maurice, House (East Bank MPS), 1136 N. Notre Dame Ave., South Bend, 99000175

Fire House No. 3 (East Bank MPS), 219 N. Hill St., South Bend, 99000177

Fire House No. 7 (East Bank MPS), 803 N. Notre Dame Ave., South Bend, 99000170

Hoban, Martin, House (East Bank MPS), 205 N. St. Louis Blvd., South Bend, 99000171

Holden, Mabel, House (East Bank MPS), 1104 N. Notre Dame Ave., South Bend, 99000176

Howard Park Historic District (East Bank MPS), roughly between E. Jefferson and Wayne Sts., N. Eddy and the St. Joseph R., South Bend, 99000169

I and M Electric Co. Building—Transformer House and Garage (East Bank MPS), 401 E. Colfax and 312 E. La Salle Sts., South Bend, 99000173

La Salle Street Bridge (East Bank MPS), La Salle St., over the St. Joseph R., South Bend, 99000181

McCormick, Charles, Building (East Bank MPS), 526–532 E. Colfax Ave., South Bend, 99000178

Singer Manufacturing—South Bend Lathe Co. Historic District (East Bank MPS), Madison St. between N. Niles Ave. and St. Joseph R., South Bend, 99000174

Sommerer House (East Bank MPS), 415 Parry St., South Bend, 99000172

St. Joseph School (East Bank MPS), 210 N. Hill St., South Bend, 99000179

LOUISIANA

Ascension Parish

Fort Butler, Address Restricted, Donaldsonville vicinity, 99000183

Lafourche Parish

Nicholls, Francis T., Junior College Main Building, 906 LA 1 E, Thibodaux, 99000184

MASSACHUSETTS

Barnstable County

Universalist Society Meetinghouse, 3 River Rd., Orleans, 99000186

Dukes County

Gay Head—Aquinnah Town Center Historic District, South Rd. and Church St., Aquinnah, 99000187

Worcester County

Bancroft Memorial Library, 50 Hopedale St., Hopedale, 99000188

Upton Town Hall, 1 Main St., Upton, 99000185

MINNESOTA

Morrison County

Stanchfield Logging Camp (Commercial Logging in Minnesota MPS) Address Restricted, Little Falls vicinity, 99000190

St. Louis County

Bull-of-the-Woods Logging Scow (Shipwrecks of Minnesota's Inland Lakes and Rivers MPS) Address Restricted, Morse Township vicinity, 99000189

Scott County

Inyan Ceyaka Otonwe, Address Restricted, Louisville Township vicinity, 99000191

NEW JERSEY

Passaic County

Paterson Downtown Commercial Historic District, Roughly bounded by Patterson, Ward and Gross Sts., and Hamilton Ave., Paterson, 99000192

NEW YORK

Cattaraugus County

First Congregational Church of Otto, 9019 Main St., Otto, 99000194

New York County

Houses at 1026–1028 Fifth Ave., 1026–1028 Fifth Ave., New York, 99000197
Prince George Hotel, 10–20 E. 28th and 17–19 E. 27 Sts., New York, 99000195

Steuben County

Northrup Hill School District 10, Learn Rd., Rathbone, 99000196

Westchester County

Lord and Burnham Building, 2 Main St., Irvington, 99000193

NORTH CAROLINA

Robeson County

Maxton Historic District, Roughly bounded by Graham St., Martin Luther King Dr., McCaskill St., and Florence St., Maxton, 99000199

Rowan County

Grubb—Sigmon—Weisiger House, 213 McCoy Rd., Salisbury, 99000198

SOUTH CAROLINA

Anderson County

Shirley, Obediah, House, Bagwell Rd., Honea Path, 99000201

Marlboro County

James, William Apollos, House, 208 N. Dennis Ave., Bishopville, 99000200

SOUTH DAKOTA

Brookings County

Brookings University Residential Historic District, Roughly bounded by Harvey Dunn St., Medary Ave., Sixth St., and Main Ave., Brookings, 99000210

Buffalo County

Bank of Buffalo County, Main St., Gann Valley, 99000206

Duncan Church, SW of Crow Creek, 2 mi. S of Cty line, Gann Valley vicinity, 99000207
Vioreck Barn, 1.5 mi. W of SD 45, Gann Valley vicinity, 99000211

Fall River County

Petty House, 201 N. Third St., Hot Springs, 99000202

Kingsbury County

Ruth, Thomas, H. House, 209 Poinset Ave., DeSmet, 99000212

Lake County

St. Williams Catholic Church, Third St., Ramona vicinity, 99000203

Lawrence County

Spearfish Post Office (Old) (Federal Relief Construction in South Dakota MPS), 526 Main St., Spearfish, 99000205

Minnehaha County

Old Courthouse and Warehouse District (Boundary Increase), Roughly bounded by N. Dakota Ave., 4th St., the Big Sioux R., and 7th St., Sioux Falls, 99000204

Walworth County

Mobridge State Bank, 123 Main St., Mobridge, 99000208

TENNESSEE

Montgomery County

Dunlop Milling Company (Clarksville MPS), 1138 Franklin St., Clarksville, 99000213

UTAH

Summit County

St. John's Swedish Lutheran Church, 323 Park Ave., Park City, 99000217

Wasatch County

Clotworthy—McMillan House, 261 S. Main St., Heber City, 99000216

Washington County

Leavitt, Lemuel and Mary Ann, House (Santa Clara, Utah MPS), 1408 Quail, Santa Clara, 99000215

Reber, Frederick, Jr., and Mary F., House (Santa Clara, Utah MPS), 3334 Hamblin Dr., Santa Clara, 99000214

VERMONT

Addison County

Fletcher, Paris and Anna, House, VT 22A, N of jct. with Middle Rd., Bridport, 99000218

[FR Doc. 99-1691 Filed 1-25-99; 8:45 am]

BILLING CODE 4310-70-P

DEPARTMENT OF THE INTERIOR

Bureau of Reclamation

Trinity River Basin Fish and Wildlife Task Force; Notice of Establishment

This notice is published in accordance with Section 9(a)(2) of the Federal Advisory Committee Act (Pub. L. 92-463). Following consultation with the General Services Administration, notice is hereby given that the Secretary

of the Interior is establishing the Trinity River Basin Fish and Wildlife Task Force (Task Force). The purpose of the Task Force is to assist the Secretary of the Interior in formulating and implementing a Trinity River watershed ecosystem management program for fish and wildlife. This ecosystem management program will incorporate the needs of multiple species and their interactions with physical habitats to assist the Secretary in restoring the natural function, structure, and species composition of the ecosystem, recognizing that all components are interrelated. The Task Force will advise the Secretary on (1) rehabilitation proposals for the Trinity River and its tributaries, (2) ways to increase the effectiveness of the Trinity River Fish Hatchery, and (3) on the establishment of an adaptive management program to monitor fish and wildlife populations and the effectiveness of the rehabilitation work.

Further information regarding the Task Force, including nominations for membership, may be obtained from the Bureau of Reclamation, Department of the Interior, 1849 C Street, NW, Washington, DC 20240. You may also call Bernice Sullivan, Trinity-Klamath Watershed Program Coordinator, at (916) 978-5113.

The certification of establishment is published below:

Certification

I hereby certify that establishment of the Trinity River Basin Fish and Wildlife Task Force is in the public interest in connection with the performance of duties imposed on the Department of the Interior.

Bruce Babbitt,

Secretary of the Interior.

[FR Doc. 99-1680 Filed 1-25-99; 8:45 am]

BILLING CODE 4310-94-M

DEPARTMENT OF THE INTERIOR

Bureau of Reclamation

Contra Costa Water District's Future Use and Operation of Contra Loma Reservoir Project, Contra Costa County, CA

AGENCY: Bureau of Reclamation, Interior.

ACTION: Notice of availability of the draft environmental impact report/draft environmental impact statement (DEIR/DEIS). INT—DES 99-1.

SUMMARY: Pursuant to the National Environmental Policy Act (NEPA) and the California Environmental Quality

Act, the Bureau of Reclamation (Reclamation) and Contra Costa Water District (CCWD) have prepared a joint DEIR/DEIS for CCWD's future use and operation of Contra Loma Reservoir Project. The proposed action is for CCWD to comply with a California State Department of Health Services order requiring either that recreational body contact activities in Contra Loma Reservoir (Reservoir) cease, or that CCWD stop using the reservoir for domestic water supply storage. CCWD's proposal would permanently stop body contact activities in the Reservoir in September 1999, and would construct a lagoon within the existing Reservoir to allow swimming and certain other activities. This project would enable CCWD to continue using the Reservoir for its historic domestic water supply purposes, including use for meeting peaking requirements and for system reliability during shutdowns and other emergencies. Action taken by Reclamation would allow CCWD to implement the proposal on lands owned by the United States at the reservoir. The DEIR/DEIS describes and presents the environmental effects of five alternatives, including two no-action alternatives. A public hearing will be held to receive comments from interested parties, organizations, and individuals on the environmental impacts of the proposal.

DATES: Submit written comments on the DEIR/DEIS on or before March 25, 1999. Comments may be submitted to Reclamation or CCWD at the addresses provided below. The public hearing on the DEIR/DEIS will be held on February 18, 1999, at 7:00 p.m.

ADDRESSES: The public hearing will be held at the Antioch Senior Center, 415 W. Second Street in Antioch, California.

Written comments on the DEIR/DEIS should be addressed to Ms. Fran Garland, Contra Costa Water District, 2300 Stanwell Drive, Suite A, Concord CA 94524, or to Mr. Bob Eckart at the Bureau of Reclamation, 2800 Cottage Way, Sacramento, CA 95825.

Copies of the DEIR/DEIS may be requested from Ms. Garland at the above address or by calling (925) 688-8312.

See **SUPPLEMENTARY INFORMATION** section for locations where copies of the DEIR/DEIS are available for public inspection.

FOR FURTHER INFORMATION CONTACT: Mr. Bob Eckart, Bureau of Reclamation, at (916) 978-5051, or Ms. Fran Garland, Contra Costa Water District, at (925) 688-8312.

SUPPLEMENTARY INFORMATION: The proposed action includes the continued use of Contra Loma Reservoir